MISSOURI OFFICE OF HISTORIC PRESERVATION / INVENTORY SURVEY FORM CHAS002-001

#407

1. NAME

HISTORIC

AND/OR COMMON Frank Zung house; Joseph house

2. LOCATION see map

STREET & NUMBER

CITY, TOWN Brunswick ____VICINITY OF

STATE Missouri CODE COUNTY Chariton CODE

3. CLASSIFICATION

CATEGORY	OWNERSHIP	STATUS	PRESENT USE	
___district	___public	X occupied	___agriculture	___museum
X building(s)	X private	___unoccupied	___commercial	___park
___structure	___both	___work in progress	___educational	X private residence
___site	PUBLIC ACQUISITION	ACCESSIBLE	___entertainment	___religious
___object	___in process	___yes: restricted	___government	___scientific
	___being considered	___yes: unrestricted	___industrial	___transportation
		___no	___military	___other:

4. OWNER OF PROPERTY

NAME

STREET & NUMBER

CITY, TOWN ____VICINITY OF STATE

5. LOCATION OF LEGAL DESCRIPTION

Recorder of Deeds, Chariton County Courthouse, Keytesville, Missouri

6. REPRESENTATION IN EXISTING SURVEYS

TLE DETERMINED ELIGIBLE? ____YES ____NO ____FEDERAL ____STATE ____COUNTY ____LO

N/A

7. DESCRIPTION

CONDITION		CHECK ONE	CHECK ONE	
___excellent	___deteriorated	___unaltered	X original site	
X good	___ruins	X altered	___moved	date ____
___fair	___unexposed			

DESCRIBE THE PRESENT AND ORIGINAL (IF KNOWN) PHYSICAL APPEARANCE

-- Very uncommon mid-19th century temple form house; two fireplaces are in the rear gable end==one upstairs, one downstairs. House is sited on an eminence facing west. The former detached kitchen has been joined to the central block creating a rear ell. Notice that the cellar entry is on the long axis (see photo), uncommon for most such structures.

SIGNIFICANCE

RIOD — AREAS OF SIGNIFICANCE - CHECK AND JUSTIFY BELOW

_prehistoric	___archeology-prehistoric	___community planning	___landscape architecture	___religion
_1400-1499	___archeology-historic	___conservation	___law	___science
_1500-1599	X agriculture	___economics	___literature	___sculpture
_1600-1699	___architecture	___education	___military	___social /
_1700-1799	___art	___engineering	___music	humanitarian
X 1800-1899	___commerce	___exploration/settlement	___philosophy	___theater
_1900-	___communications	___industry	___politics/government	___transportation
		___invention		___other (specify)

ECIFIC DATES c 1850s ? BUILDER/ARCHITECT

ATEMENT OF SIGNIFICANCE (IN ONE PARAGRAPH)

-- Gue Albright on West Broadway may be an informant for house history. This property like neighboring lots was a part of town founder, James Keytes, promotional development. Present residents, Frank and Mary Joseph, formerly owned the Dr. Zellman home in Indian Grove; Frank Zung was a retired riverboat captain.

MAJOR BIBLIOGRAPHICAL REFERENCES

. GEOGRAPHICAL DATA N/A

REAGE OF PROPERTY ___ QUADRANGLE NAME ___ SCALE ___

M REFERENCES

A	ZONE	EASTING	NORTHING	B	ZONE	EASTING	NORTHING
C				D			

RBAL BOUNDARY DESCRIPTION AND JUSTIFICATION

FORM PREPARED BY

ME / TITLE Lynn Morrow, Historian

GANIZATION Missouri Valley Regional Planning Commission

DRESS P.O. Box 8, Carrollton, Missouri DATE August, 198

CH-AS-002-001

BRUNSWICK, MO.













MISSOURI OFFICE OF HISTORIC PRESERVATION / INVENTORY SURVEY FORM CHAS002-002

#437

1. NAME

HISTORIC

AND/OR COMMON Boyer House

2. LOCATION

STREET & NUMBER 206 N. Adams

CITY, TOWN Brunswick ____VICINITY OF

STATE Missouri CODE COUNTY Chariton CODE

3. CLASSIFICATION

CATEGORY	OWNERSHIP	STATUS	PRESENT USE	
___district	___public	X occupied	___agriculture	___museum
X building(s)	X private	___unoccupied	___commercial	___park
___structure	___both	___work in progress	___educational	Z private residence
___site	PUBLIC ACQUISITION	ACCESSIBLE	___entertainment	___religious
___object	___in process	___yes: restricted	___government	___scientific
	___being considered	___yes: unrestricted	___industrial	___transportation
		___no	___military	___other: ____

4. OWNER OF PROPERTY

NAME

STREET & NUMBER

CITY, TOWN ____VICINITY OF STATE

5. LOCATION OF LEGAL DESCRIPTION

Recorder of Deeds, Chariton County Courthouse, Keytesville, Missouri

6. REPRESENTATION IN EXISTING SURVEYS

TLE DETERMINED ELIGIBLE? ____ YES ____ NO ____ FEDERAL ____ STATE ____ COUNTY ____ LO

N/A

7. DESCRIPTION

CONDITION		CHECK ONE	CHECK ONE	
X excellent	___deteriorated	X unaltered	X original site	
___good	___ruins	___altered	___moved	date ____
___fair	___unexposed			

DESCRIBE THE PRESENT AND ORIGINAL (IF KNOWN) PHYSICAL APPEARANCE

-- A brick bungalow of similar design to other neighborhood bungalows. Sited on a slope facing west the house has a brick foundation and high integrity. A large metal commercial garage building east of the house is the family business.

SIGNIFICANCE

RIOD	AREAS OF SIGNIFICANCE - CHECK AND JUSTIFY BELOW			
_prehistoric	___archeology-prehistoric	___community planning	___landscape architecture	___religion
_1400-1499	___archeology-historic	___conservation	___law	___science
_1500-1599	___agriculture	___economics	___literature	___sculpture
_1600-1699	X architecture	___education	___military	___social /
_1700-1799	___art	___engineering	___music	humanitarian
_1800-1899	___commerce	___exploration/settlement	___philosophy	___theater
X 1900-	___communications	___industry	___politics/government	___transportation
		___invention		___other (specify)

ECIFIC DATES c 1920 BUILDER/ARCHITECT

ATEMENT OF SIGNIFICANCE (IN ONE PARAGRAPH)

-- House is located on 1928 Sanborn

MAJOR BIBLIOGRAPHICAL REFERENCES

Sanborn map, 1928

. GEOGRAPHICAL DATA N/A

REAGE OF PROPERTY ____ QUADRANGLE NAME ____ SCALE ____

M REFERENCES

	ZONE	EASTING	NORTHING
A			
B			
C			
D			

RBAL BOUNDARY DESCRIPTION AND JUSTIFICATION

FORM PREPARED BY

ME / TITLE	Lynn Morrow, Historian
GANIZATION	Missouri Valley Regional Planning Commission
DRESS	P.O. Box 8, Carrollton, Missouri
DATE	August, 198

CH-AS 002-002

BRUNSWICK, MO.

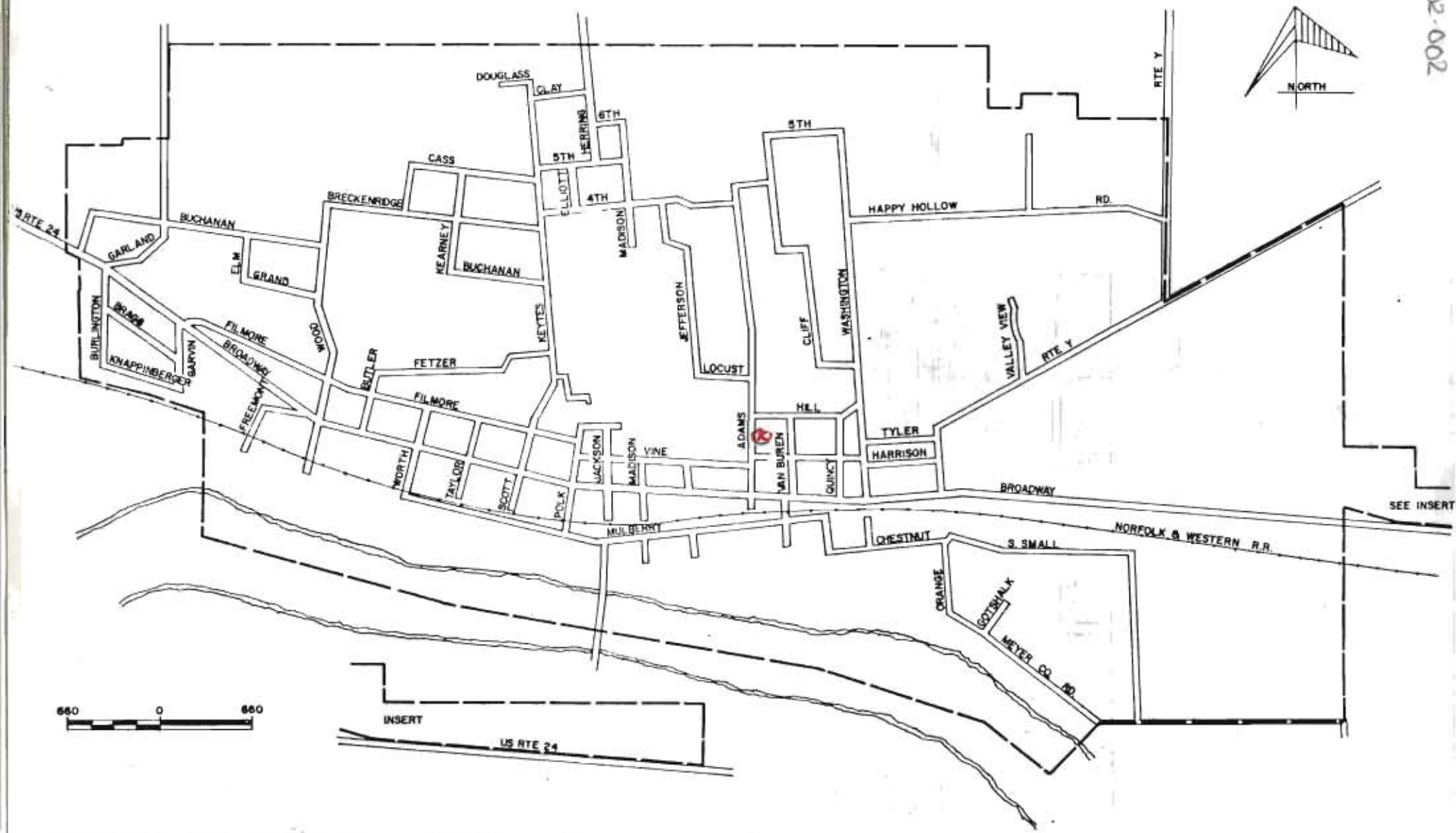

DRAWN BY: MISSOURI VAL REGIONAL PLANNING COMMISSION DATE: 1-31-79 R.L.G.





MISSOURI OFFICE OF HISTORIC PRESERVATION / INVENTORY SURVEY FORM CHA5002-003

#449

1. NAME

HISTORIC

AND/OR COMMON

2. LOCATION See map

STREET & NUMBER Adams Street

CITY, TOWN Brunswick ____VICINITY OF

STATE Missouri CODE COUNTY Chariton CODE

3. CLASSIFICATION

CATEGORY	OWNERSHIP	STATUS	PRESENT USE	
___district	X public	___occupied	___agriculture	___museum
X building(s)	___private	X unoccupied	___commercial	___park
___structure	___both	___work in progress	___educational	___private residence
___site	PUBLIC ACQUISITION	ACCESSIBLE	___entertainment	___religious
___object	___in process	___yes: restricted	___government	___scientific
	___being considered	___yes: unrestricted	___industrial	___transportation
		___no	___military	___other:

4. OWNER OF PROPERTY

NAME

STREET & NUMBER

CITY, TOWN ____VICINITY OF STATE

5. LOCATION OF LEGAL DESCRIPTION

Recorder of Deeds, Chariton County Courthouse, Keytesville, Missouri

6. REPRESENTATION IN EXISTING SURVEYS

TLE DETERMINED ELIGIBLE? ___YES ___NO ___FEDERAL ___STATE ___COUNTY ___LO

N/A

7. DESCRIPTION

CONDITION		CHECK ONE	CHECK ONE	
___excellent	___deteriorated	___unaltered	X original site	
___good	___ruins	X altered	___moved	date ____
X fair	___unexposed			

DESCRIBE THE PRESENT AND ORIGINAL (IF KNOWN) PHYSICAL APPEARANCE

This is apparently a homemade single family dwelling built along the most modest and functional design. Wholly unpretentious these kinds of folk structures do not have the attention of preservationists, or consequently, any understanding in regional context. Yet, as CRM studies have shown, they are the most transient, fragile, impermanent, and ubiquitous.

SIGNIFICANCE

RIOD	AREAS OF SIGNIFICANCE - CHECK AND JUSTIFY BELOW			
_prehistoric	____archeology-prehistoric	____community planning	____landscape architecture	____religion
_1400-1499	____archeology-historic	____conservation	____law	____science
_1500-1599	____agriculture	____economics	____literature	____sculpture
_1600-1699	X architecture	____education	____military	____social /
_1700-1799	____art	____engineering	____music	humanitarian
_1800-1899	____commerce	____exploration/settlement	____philosophy	____theater
X1900-	____communications	____industry	____politics/government	____transportation
		____invention		____other (specify)

ECIFIC DATES

BUILDER/ARCHITECT

ATEMENT OF SIGNIFICANCE (IN ONE PARAGRAPH)

MAJOR BIBLIOGRAPHICAL REFERENCES

. GEOGRAPHICAL DATA N/A

REAGE OF PROPERTY____ QUADRANGLE NAME____ SCALE____

M REFERENCES

A ZONE EASTING NORTHING

B ZONE EASTING NORTHING

C

D

RBAL BOUNDARY DESCRIPTION AND JUSTIFICATION

FORM PREPARED BY

ME / TITLE Lynn Morrow, Historian

GANIZATION Missouri Valley Regional Planning Commission

DRESS P.O. Box 8, Carrollton, Missouri DATE August, 198

CH-AS-002-003

BRUNSWICK, MO.

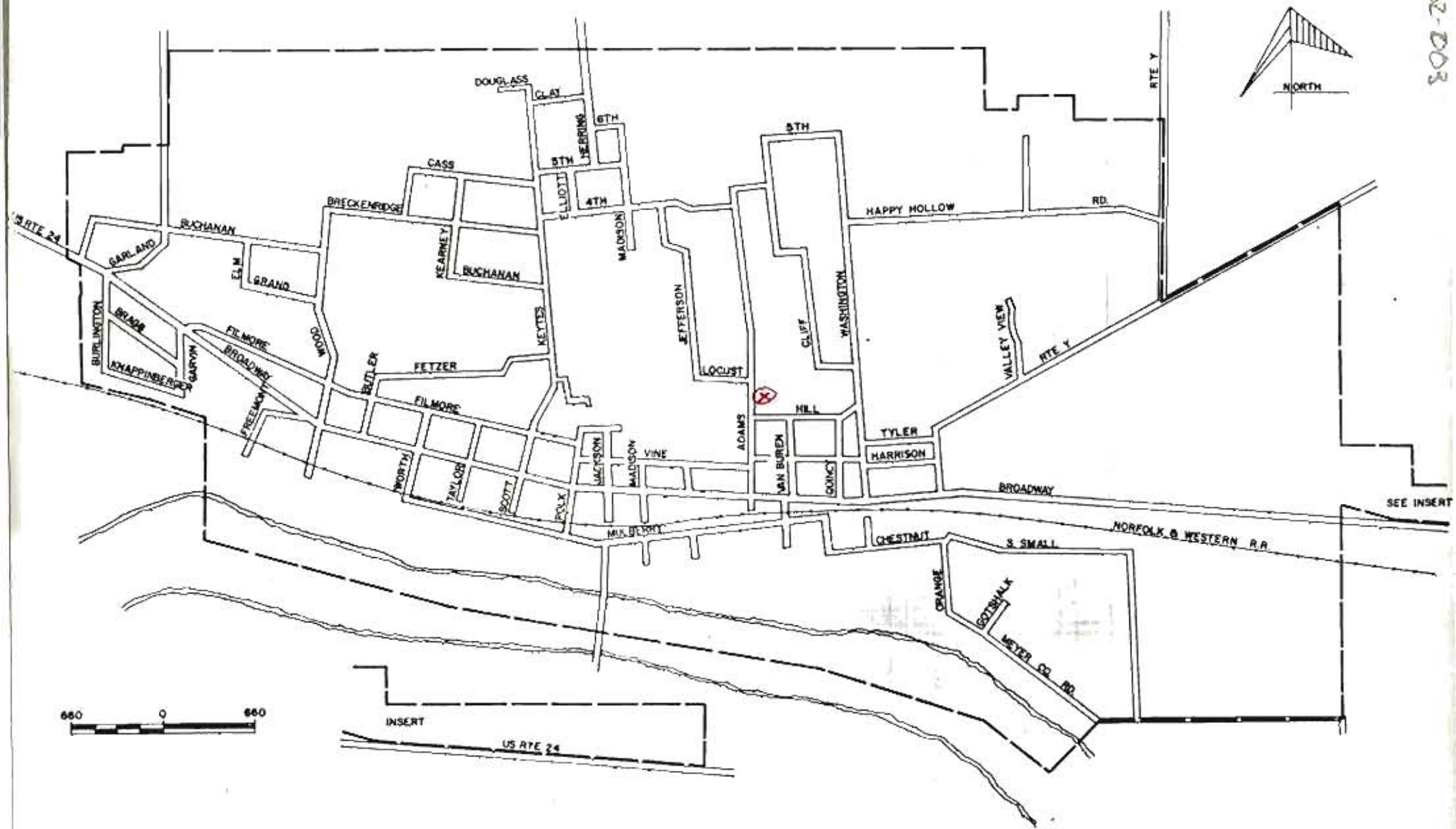

DRAWN BY: MISSOURI V[illegible] REGIONAL PLANNING COMMISSION DATE: 1-31-79 R.L.G.





MISSOURI OFFICE OF HISTORIC PRESERVATION / INVENTORY SURVEY FORM CHAS002-0041

#417

1. NAME

HISTORIC

AND/OR COMMON

2. LOCATION

See map

STREET & NUMBER N. Adams

CITY, TOWN Brunswick ___VICINITY OF

STATE Missouri CODE COUNTY Chariton CODE

3. CLASSIFICATION

CATEGORY	OWNERSHIP	STATUS	PRESENT USE	
___district	X public	___occupied	___agriculture	___museum
X building(s)	___private	X unoccupied	___commercial	___park
___structure	___both	___work in progress	___educational	___private residence
___site	PUBLIC ACQUISITION	ACCESSIBLE	___entertainment	___religious
___object	___in process	___yes: restricted	___government	___scientific
	___being considered	___yes: unrestricted	___industrial	___transportation
		___no	___military	___other:

4. OWNER OF PROPERTY

NAME

STREET & NUMBER

CITY, TOWN ___VICINITY OF STATE

5. LOCATION OF LEGAL DESCRIPTION

Recorder of Deeds, Chariton County Courthouse, Keytesville, Missouri

6. REPRESENTATION IN EXISTING SURVEYS

TLE DETERMINED ELIGIBLE? ___YES ___NO ___FEDERAL ___STATE ___COUNTY ___LO

N/A

7. DESCRIPTION

CONDITION		CHECK ONE	CHECK ONE	
___excellent	___deteriorated	___unaltered	X original site	
___good	___ruins	X altered	___moved	date ___
X fair	___unexposed			

DESCRIBE THE PRESENT AND ORIGINAL (IF KNOWN) PHYSICAL APPEARANCE

-- This I house faces east and was once a very good town property. It is unusual (except in areas of strong German immigration) to have so many clipped gables==even the facade center gable has a pent roof detail in the gable! Front porch, lower windows, and rear aLTERATIONS.

SIGNIFICANCE

RIOD	AREAS OF SIGNIFICANCE - CHECK AND JUSTIFY BELOW			
_prehistoric	____archeology-prehistoric	____community planning	____landscape architecture	____religion
_1400-1499	____archeology-historic	____conservation	____law	____science
_1500-1599	____agriculture	____economics	____literature	____sculpture
_1600-1699	X architecture	____education	____military	____social /
_1700-1799	____art	____engineering	____music	humanitarian
X 1800-1899	____commerce	____exploration/settlement	____philosophy	____theater
_1900-	____communications	____industry	____politics/government	____transportation
		____invention		____other (specify)

ECIFIC DATES c 1890 BUILDER/ARCHITECT

ATEMENT OF SIGNIFICANCE (IN ONE PARAGRAPH)

House is currently for sale

MAJOR BIBLIOGRAPHICAL REFERENCES

). GEOGRAPHICAL DATA N/A

REAGE OF PROPERTY____ QUADRANGLE NAME____ SCALE____

'M REFERENCES

A ZONE EASTING NORTHING B ZONE EASTING NORTHING

C D

:RBAL BOUNDARY DESCRIPTION AND JUSTIFICATION

FORM PREPARED BY

ME / TITLE Lynn Morrow, Historian

GANIZATION Missouri Valley Regional Planning Commission

DRESS P.O. Box 8, Carrollton, Missouri DATE August, 198

CH-AS-00 2-004

BRUNSWICK, MO.

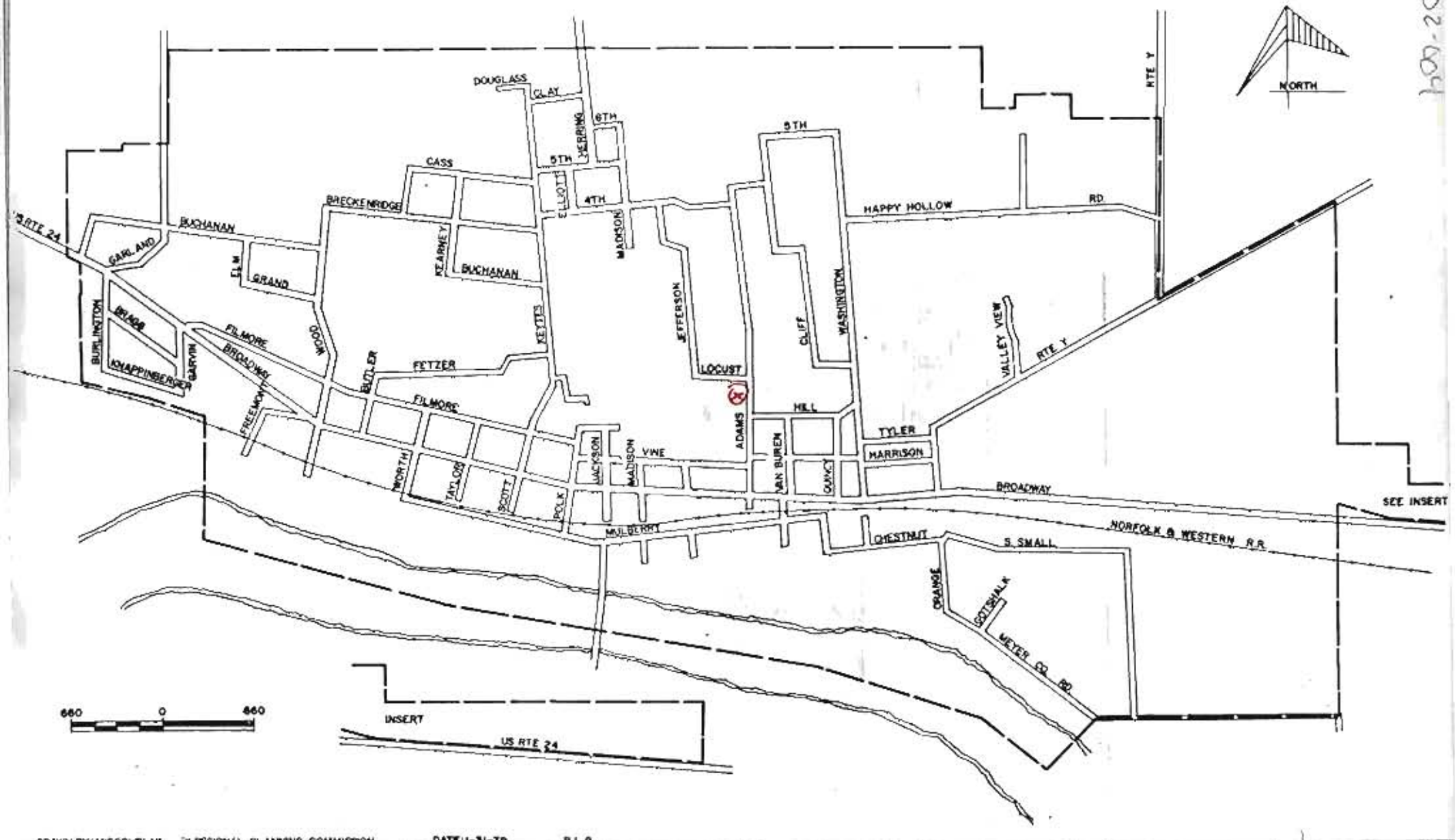

DRAWN BY: MISSOURI V[illey] REGIONAL PLANNING COMMISSION DATE: 1-31-79 R.L.G.



MISSOURI OFFICE OF HISTORIC PRESERVATION / INVENTORY SURVEY FORM CHA5002-005

#438

1. NAME

HISTORIC

AND/OR COMMON

2. LOCATION

STREET & NUMBER 401 N. Adams

CITY, TOWN Brunswick ___VICINITY OF

STATE Missouri CODE COUNTY Chariton CODE

3. CLASSIFICATION

CATEGORY	OWNERSHIP	STATUS	PRESENT USE	
___district	___public	X occupied	___agriculture	___museum
X building(s)	X private	___unoccupied	___commercial	___park
___structure	___both	___work in progress	___educational	X private residence
___site	PUBLIC ACQUISITION	ACCESSIBLE	___entertainment	___religious
___object	___in process	___yes: restricted	___government	___scientific
	___being considered	___yes: unrestricted	___industrial	___transportation
		___no	___military	___other:

4. OWNER OF PROPERTY

NAME

STREET & NUMBER

CITY, TOWN ___VICINITY OF STATE

5. LOCATION OF LEGAL DESCRIPTION

Recorder of Deeds, Chariton County Courthouse, Keytesville, Missouri

6. REPRESENTATION IN EXISTING SURVEYS

TITLE DETERMINED ELIGIBLE? ___YES ___NO ___FEDERAL ___STATE ___COUNTY ___LO

N/A

7. DESCRIPTION

CONDITION		CHECK ONE	CHECK ONE	
___excellent	___deteriorated	___unaltered	X original site	
___good	___ruins	X altered	___moved	date ___
X fair	___unexposed			

DESCRIBE THE PRESENT AND ORIGINAL (IF KNOWN) PHYSICAL APPEARANCE

-- This hosue appears to be an exact duplicate of the Boyer brick house at 206 Adams. It is sited on a slope facing east, it has a brick foundation, and small rear additions.

SIGNIFICANCE

RIOD	AREAS OF SIGNIFICANCE - CHECK AND JUSTIFY BELOW			
_prehistoric	____archeology-prehistoric	____community planning	____landscape architecture	____religion
_1400-1499	____archeology-historic	____conservation	____law	____science
_1500-1599	____agriculture	____economics	____literature	____sculpture
_1600-1699	__X__architecture	____education	____military	____social /
_1700-1799	____art	____engineering	____music	humanitarian
_1800-1899	____commerce	____exploration/settlement	____philosophy	____theater
_X1900-	____communications	____industry	____politics/government	____transportation
		____invention		____other (specify)

ECIFIC DATES c 1920 BUILDER/ARCHITECT

ATEMENT OF SIGNIFICANCE (IN ONE PARAGRAPH)

MAJOR BIBLIOGRAPHICAL REFERENCES

). GEOGRAPHICAL DATA N/A

REAGE OF PROPERTY____ QUADRANGLE NAME____ SCALE____

M REFERENCES

A	ZONE	EASTING	NORTHING	B	ZONE	EASTING	NORTHING
C				D			

RBAL BOUNDARY DESCRIPTION AND JUSTIFICATION

FORM PREPARED BY

ME / TITLE Lynn Morrow, Historian

GANIZATION Missouri Valley Regional Planning Commission

DRESS P.O. Box 8, Carrollton, Missouri DATE August, 198

CH-AS-002-005

BRUNSWICK, MO.

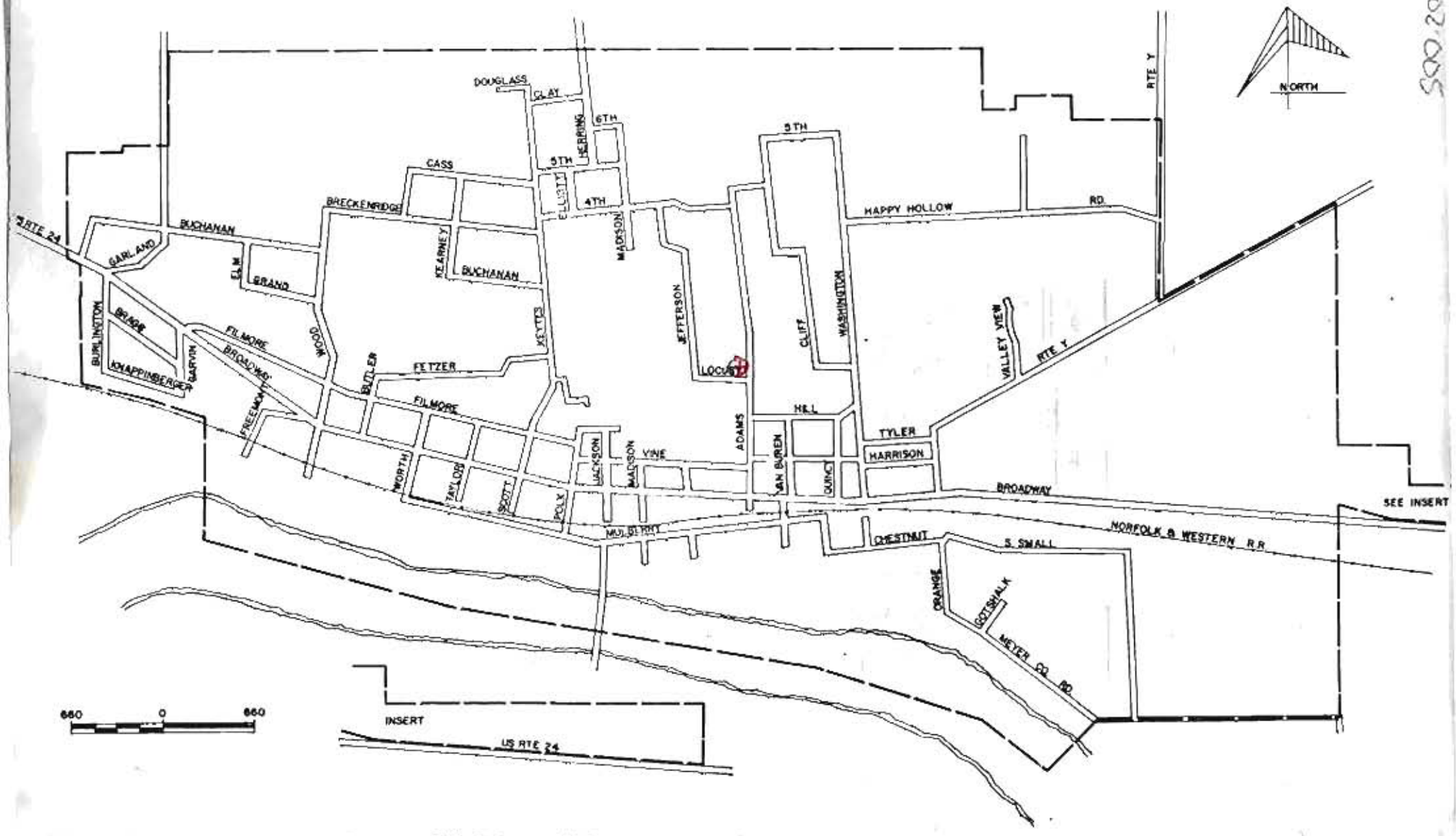

DRAWN BY: MISSOURI W[illegible]Y REGIONAL PLANNING COMMISSION DATE: 1-31-79 R.L.Q.



MISSOURI OFFICE OF HISTORIC PRESERVATION / INVENTORY SURVEY FORM CHA5002-0006

#459

1. NAME

HISTORIC Douglas and Masonic cemeteries

AND/OR COMMON

2. LOCATION See map.

STREET & NUMBER

CITY, TOWN Brunswick ___VICINITY OF

STATE Missouri **CODE** **COUNTY** Chariton **CODE**

3. CLASSIFICATION

CATEGORY	OWNERSHIP	STATUS	PRESENT USE	
___district	_X_public	___occupied	___agriculture	___museum
___building(s)	___private	___unoccupied	___commercial	___park
___structure	___both	___work in progress	___educational	___private residence
X site	PUBLIC ACQUISITION	ACCESSIBLE	___entertainment	X religious
___object	___in process	___yes: restricted	___government	___scientific
	___being considered	___yes: unrestricted	___industrial	___transportation
		___no	___military	___other:

4. OWNER OF PROPERTY

NAME

STREET & NUMBER

CITY, TOWN ___VICINITY OF **STATE**

5. LOCATION OF LEGAL DESCRIPTION

Recorder of Deeds, Chariton County Courthouse, Keytesville, Missouri

6. REPRESENTATION IN EXISTING SURVEYS

TITLE **DETERMINED ELIGIBLE?** ___YES ___NO ___FEDERAL ___STATE ___COUNTY ___LO

N/A

7. DESCRIPTION

CONDITION		CHECK ONE	CHECK ONE	
___excellent	___deteriorated	___unaltered	___original site	
X good	___ruins	___altered	___moved	date ___
___fair	___unexposed			

DESCRIBE THE PRESENT AND ORIGINAL (IF KNOWN) PHYSICAL APPEARANCE

-- Lloyd Herring, owner of the "Many Trees" town estate west of here, undertook the cleanup and restoration of Brunswick's oldest town burying ground. Now well maintained it has several homemade mortuary monuments (see photo), commercial stones, and the local shrine to a Civil War death (see photo and attached document).

SIGNIFICANCE

RIOD	AREAS OF SIGNIFICANCE - CHECK AND JUSTIFY BELOW			
_prehistoric	___archeology-prehistoric	___community planning	___landscape architecture	X ___religion
_1400-1499	___archeology-historic	___conservation	___law	___science
_1500-1599	___agriculture	___economics	___literature	___sculpture
_1600-1699	___architecture	___education	___military	___social /
_1700-1799	___art	___engineering	___music	humanitarian
X 1800-1899	___commerce	___exploration/settlement	___philosophy	___theater
X 1900-	___communications	___industry	___politics/government	___transportation
		___invention		___other (specify)

ECIFIC DATES

BUILDER/ARCHITECT

ATEMENT OF SIGNIFICANCE (IN ONE PARAGRAPH)

-- This is one of numerous mid-Missouri cemeteries with a local shrine or monument bringing attention to an unfortunate Civil War death. Brunswick's founding family, James Keytes's are buried here.

MAJOR BIBLIOGRAPHICAL REFERENCES

Brunswick Area History, Bicentennial Issue, 176.

. GEOGRAPHICAL DATA N/A

REAGE OF PROPERTY____ QUADRANGLE NAME____ SCALE____

M REFERENCES

	ZONE	EASTING	NORTHING		ZONE	EASTING	NORTHING
A				B			
C				D			

RBAL BOUNDARY DESCRIPTION AND JUSTIFICATION

FORM PREPARED BY

ME / TITLE Lynn Morrow, Historian

GANIZATION Missouri Valley Regional Planning Commission

DRESS P.O. Box 8, Carrollton, Missouri DATE August, 198

CH-45-002-006

BRUNSWICK, MO.

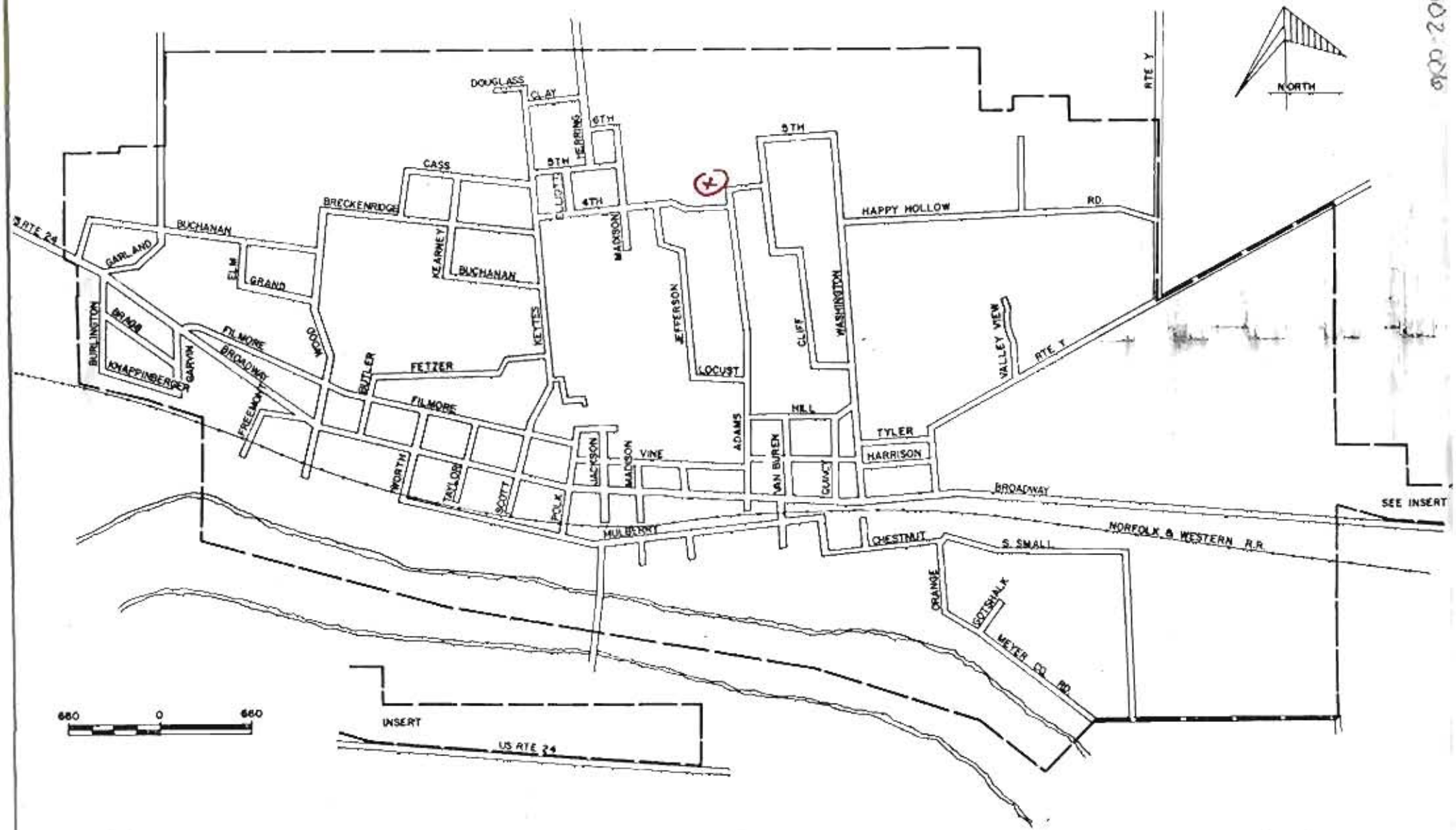

DRAWN BY: MISSOURI VA[illegible] REGIONAL PLANNING COMMISSION DATE: 1-31-79 R.L.G

Civil War

When the Civil War broke out in 1861, Allen Kennedy, the Mayor, and most of the city officials were union sympathizers. They issued the following proclamation:

We, the undersigned citizens of Brunswick pledge our sacred honor to maintain and defend the stars and stripes, which now float on what is now known as the Douglas pole, and to maintain the same in its position, and that we will not suffer any traitorous hand to lower or disturb the same.

July 7, 1861

A. Kennedy, Mayor
Frederick Sasse
John D. Plunkett
R. P. Dolman, Clerk

Since many of the people of Brunswick had come from Virginia, Kentucky and Tennessee, they sympathized with the Confederacy. Sometimes brother fought against brother and neighbor against neighbor, causing much ill-feeling that lasted many years after the Civil War ended.

Men of Chariton County fought in three different companies for the union. Louis Benecke, a resident of Brunswick, enlisted in the 18th Missouri Volunteer Infantry. However, in 1862, at the battle of Shiloh, he was captured and held prisoner for seven months. In the spring of 1864, he enlisted a company of volunteers of which he was made captain. During the remainder of the year, he commanded the company and was mustered out in August, 1865.

In 1861, James Morgan, a grocer of Brunswick, undertook to raise a company of Union men to be known as Morgan's Rangers. A newspaper commented, "true Yankee zeal!"

Records show that Jasper Peery became Captain in the Confederate Army under General Price, and George W. Hibler enlisted in the Confederate army under Major Searcy, and was a member of the latter's battalion of sharpshooters. Both men served until the close of the war.

DeWitt Clinton Basey, in an unpublished manuscript "Recollections of Old Brunswick" commented on the Civil War:

Upon the breaking out of the Civil War, I joined a company of Missouri State Guards raised by General Edwin (or 'Stump') Price, as he was known, and we went to St. Louis to drill. Under a call from the Governor, we went out to Camp Jackson, which was at the end of Olive Street, and while engaged in drill we were surrounded, and most of the company taken prisoners to Jefferson Barracks. Our company returned home and was called to Jefferson City to drill; then to Lexington, then to the Arkansas line, where the Missouri Guards and Confederates joined forces and marched for Springfield. We met the Lyons forces at Wilson Creek, where we had a hard fought battle, but came out victorious. The army lingered there for sometime. General Sterling Price sent me home with dispatches to his family who were Confederate or gray uniform, and I have often thought of my fortunate escape from being waylaid. On my arrival home, I was taken before Colonel Morgan and sworn not to take up arms again.

Property of value was destroyed by fire in Brunswick. Allen Kennedy's warehouse with a large quantity of furniture, tobacco, and several pianos was among property burned. The loss was great as the building contained the property of citizens who were leaving for St. Louis to escape the horrors of the Civil War. It is said that about fifty-five people (mostly non-combatants) were ruthlessly killed in Chariton County during this period of the war. John Leonard, a youth of seventeen, was accused of leading some bushwhackers. After he was arrested, he was taken before the soldiers stationed at Brunswick. When they decided that he should pay with his life, he was taken to the frozen Grand River, thrust under the ice, and held until he died.



One of the graves discovered in the restoration of the historic Douglas cemetery and Masonic Cemetery, by Lloyd H. Herring, was marked with a stone bearing the inscription "Judge John J. Flood, Killed by Rebels in 1864". A concrete enclosure for the grave contained a gun barrel. Courtesy The Brunswicker

Miss Mary Lou Stewart interviewed Mrs. Lola Hopner (who was ninety-one years old at the time) in 1967, and Mrs. Hopner recalled her mother telling her:

Coffee was scarce. Some soldiers crossed the bridge and slit a coffee bag. Women ran out with spoons and cups, getting a few grains of coffee out of the road.

In an interview with Miss Abbie Magruder (sister of Mrs. Ruby Benecke) before her death in February, 1973, Miss Magruder gave the following account:

When the northern soldiers came here, we hid the hams. My mother's father (William David Herring) lived here, and Mother had a baby here. (The 13 children of



MISSOURI OFFICE OF HISTORIC PRESERVATION / INVENTORY SURVEY FORM CHA5002-057

#419

1. NAME

HISTORIC

AND/OR COMMON

2. LOCATION See map

STREET & NUMBER Breckenridge

CITY, TOWN Brunswick ____VICINITY OF

STATE Missouri CODE COUNTY Chariton CODE

3. CLASSIFICATION

CATEGORY	OWNERSHIP	STATUS	PRESENT USE	
___district	___public	___occupied	___agriculture	___museum
X building(s)	X private	X unoccupied	___commercial	___park
___structure	___both	___work in progress	___educational	___private residence
___site	PUBLIC ACQUISITION	ACCESSIBLE	___entertainment	___religious
___object	___in process	___yes: restricted	___government	___scientific
	___being considered	___yes: unrestricted	___industrial	___transportation
		___no	___military	___other:

4. OWNER OF PROPERTY

NAME

STREET & NUMBER

CITY, TOWN ____VICINITY OF STATE

5. LOCATION OF LEGAL DESCRIPTION

Recorder of Deeds, Chariton County Courthouse, Keytesville, Missouri

6. REPRESENTATION IN EXISTING SURVEYS

TITLE DETERMINED ELIGIBLE? ____YES ____NO ____FEDERAL ____STATE ____COUNTY ____LO

N/A

7. DESCRIPTION

CONDITION		CHECK ONE	CHECK ONE	
___excellent	___deteriorated	___unaltered	X original site	
X good	___ruins	X altered	___moved	date ____
___fair	___unexposed			

DESCRIBE THE PRESENT AND ORIGINAL (IF KNOWN) PHYSICAL APPEARANCE

-- A once common vernacular Classic central passage house; porch and dormers are additions. Stairs are intact, plain 1x4 moldings on interior, 6xt windows, brick foundation is under the ell, a foundation of a former dependency is located southeast of this north-facing house, vinyl siding, encases the whole, and at least two remodelings have taken place on the ell.

SIGNIFICANCE

RIOD	AREAS OF SIGNIFICANCE - CHECK AND JUSTIFY BELOW			
_prehistoric	____archeology-prehistoric	____community planning	____landscape architecture	____religion
_1400-1499	____archeology-historic	____conservation	____law	____science
_1500-1599	____agriculture	____economics	____literature	____sculpture
_1600-1699	__X__architecture	____education	____military	____social /
_1700-1799	____art	____engineering	____music	humanitarian
X1800-1899	____commerce	____exploration/settlement	____philosophy	____theater
X1900-	____communications	____industry	____politics/government	____transportation
		____invention		____other (specify)

ECIFIC DATES c1880s BUILDER/ARCHITECT

ATEMENT OF SIGNIFICANCE (IN ONE PARAGRAPH)

House is currently for sale.

MAJOR BIBLIOGRAPHICAL REFERENCES

). GEOGRAPHICAL DATA N/A

REAGE OF PROPERTY____ QUADRANGLE NAME____ SCALE____

M REFERENCES

A	ZONE	EASTING	NORTHING	B ZONE	EASTING	NORTHING
C				D		

RBAL BOUNDARY DESCRIPTION AND JUSTIFICATION

FORM PREPARED BY

ME / TITLE Lynn Morrow, Historian

GANIZATION Missouri Valley Regional Planning Commission

DRESS P.O. Box 8, Carrollton, Missouri DATE August, 198

BRUNSWICK, MO.

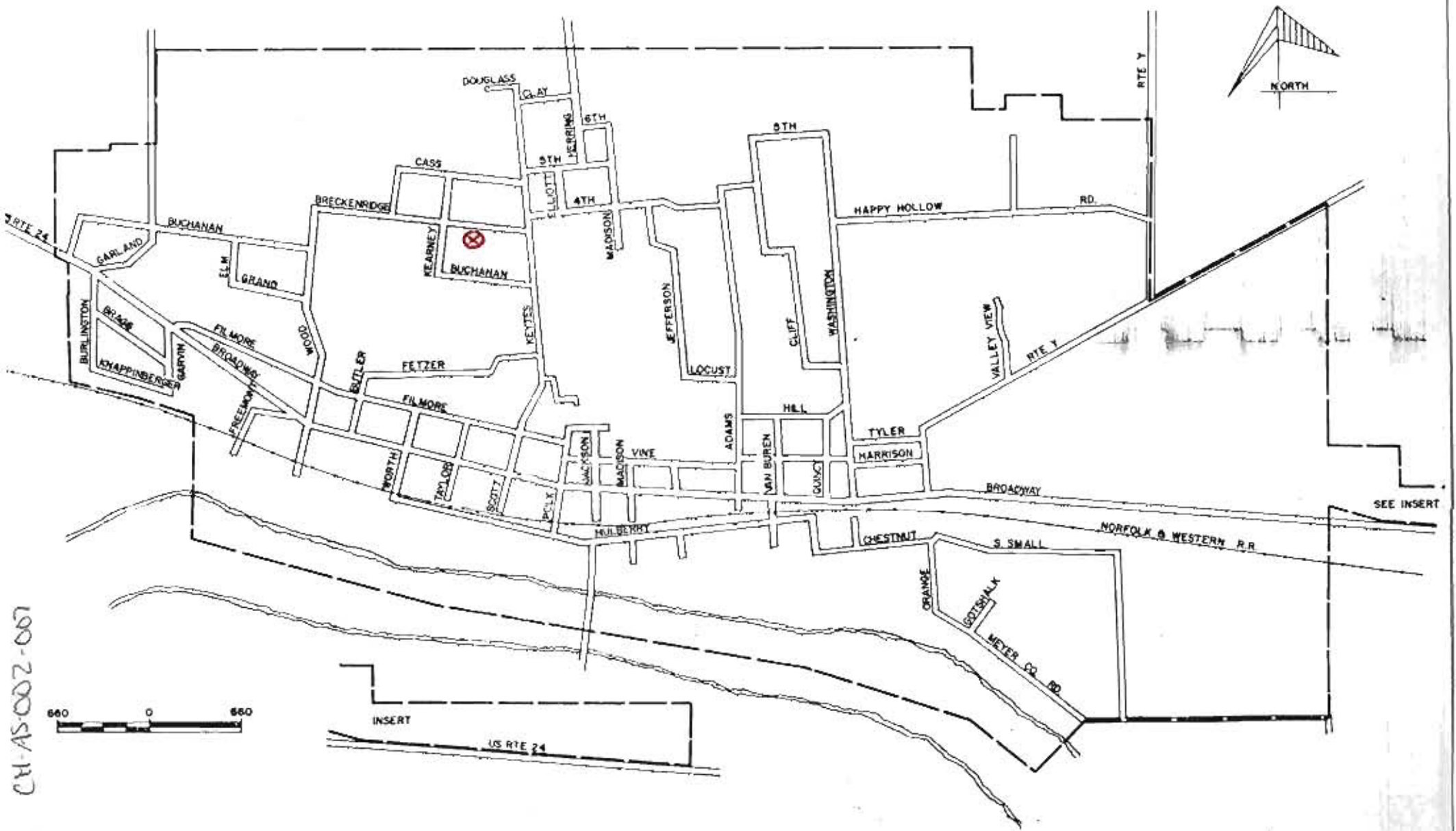

CH-AS-002-007

DRAWN BY: MISSOURI VA REGIONAL PLANNING COMMISSION DATE: 1-31-79 R.L.G





MISSOURI OFFICE OF HISTORIC PRESERVATION / INVENTORY SURVEY FORM

CHA2002-008

#404

1. NAME

HISTORIC Knight-Rucker Building

AND/OR COMMON

2. LOCATION

See map

STREET & NUMBER 100 block E. Broadway

CITY, TOWN Brunswick ___ **VICINITY OF**

STATE Missouri **CODE** **COUNTY** Chariton **CODE**

3. CLASSIFICATION

CATEGORY	OWNERSHIP	STATUS	PRESENT USE	
___district	___public	X occupied	___agriculture	___museum
X building(s)	_X private	___unoccupied	X commercial	___park
___structure	___both	___work in progress	___educational	___private residence
___site	PUBLIC ACQUISITION	ACCESSIBLE	___entertainment	___religious
___object	___in process	___yes: restricted	___government	___scientific
	___being considered	___yes: unrestricted	___industrial	___transportation
		___no	___military	___other:

4. OWNER OF PROPERTY

NAME

STREET & NUMBER

CITY, TOWN ___ **VICINITY OF** **STATE**

5. LOCATION OF LEGAL DESCRIPTION

Recorder of Deeds, Chariton County Courthouse, Keytesville, Missouri

6. REPRESENTATION IN EXISTING SURVEYS

TITLE **DETERMINED ELIGIBLE?** ___ YES ___ NO ___ FEDERAL ___ STATE ___ COUNTY ___ LO

N/A

7. DESCRIPTION

CONDITION		CHECK ONE	CHECK ONE	
___excellent	___deteriorated	X unaltered	X original site	
___good	___ruins	___altered	___moved	date ___
___fair	___unexposed			

DESCRIBE THE PRESENT AND ORIGINAL (IF KNOWN) PHYSICAL APPEARANCE

-- This is one of the very best commercial buildings in Brunswick.

SIGNIFICANCE

RIOD	AREAS OF SIGNIFICANCE - CHECK AND JUSTIFY BELOW			
_prehistoric	___archeology-prehistoric	___community planning	___landscape architecture	___religion
_1400-1499	___archeology-historic	___conservation	___law	___science
_1500-1599	___agriculture	___economics	___literature	___sculpture
_1600-1699	X architecture	___education	___military	___social /
_1700-1799	___art	___engineering	___music	humanitarian
_1800-1899	X commerce	___exploration/settlement	___philosophy	___theater
X 1900-	___communications	___industry	___politics/government	___transportation
		___invention		___other (specify)

ECIFIC DATES c. 1920 BUILDER/ARCHITECT

ATEMENT OF SIGNIFICANCE (IN ONE PARAGRAPH)

-- The building is located on the 1928 Sanborn, but not the 1911.

MAJOR BIBLIOGRAPHICAL REFERENCES

1911, 1928 Sanborn maps.

. GEOGRAPHICAL DATA N/A

REAGE OF PROPERTY _____ QUADRANGLE NAME _____ SCALE _____

M REFERENCES

	ZONE	EASTING	NORTHING		ZONE	EASTING	NORTHING
A				B			
C				D			

RBAL BOUNDARY DESCRIPTION AND JUSTIFICATION

FORM PREPARED BY

ME / TITLE Lynn Morrow, Historian

GANIZATION Missouri Valley Regional Planning Commission

DRESS P.O. Box 8, Carrollton, Missouri DATE August, 198

CH-AS-002-008

BRUNSWICK, MO.

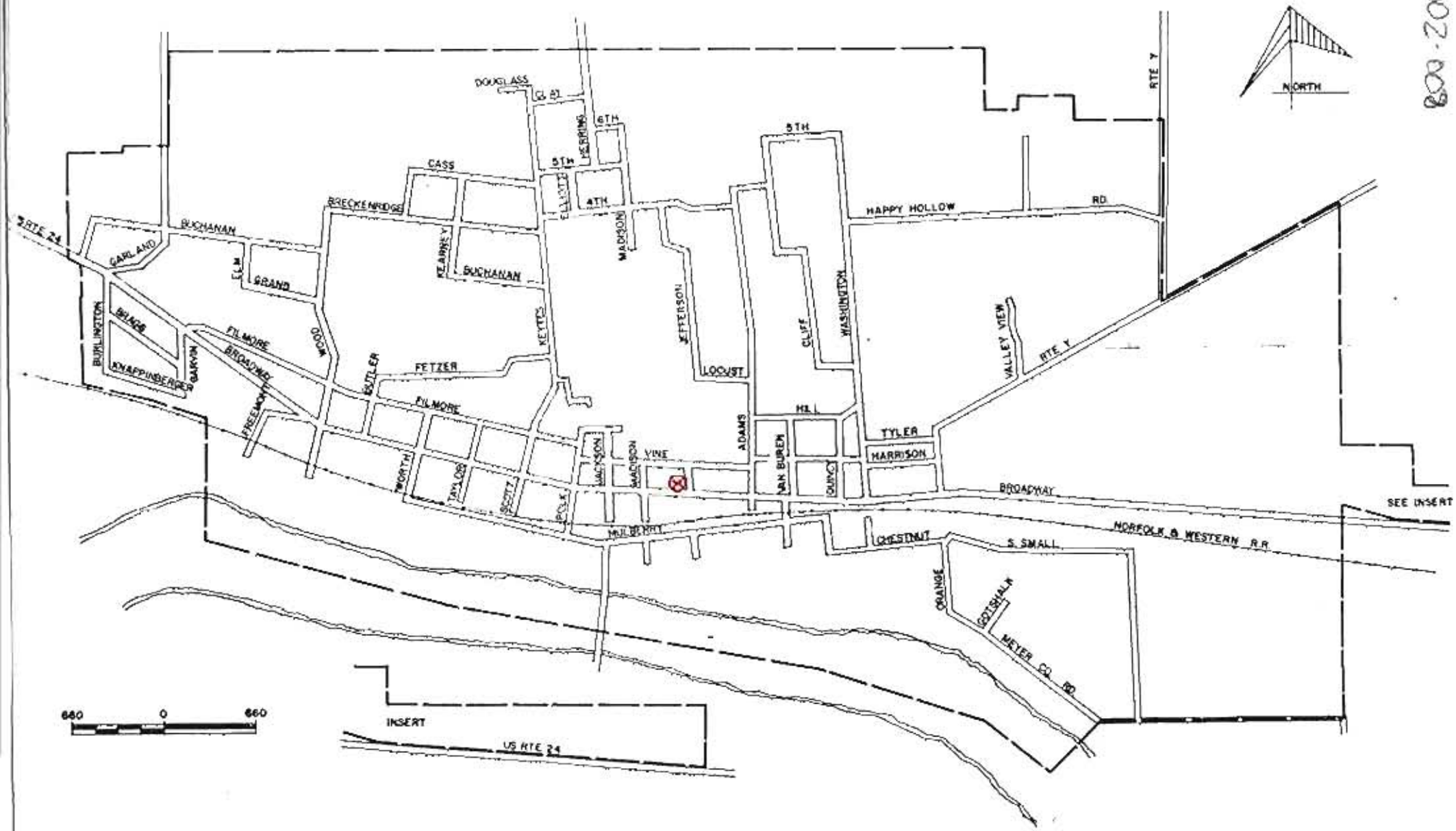

DRAWN BY: MISSOURI V[illegible] REGIONAL PLANNING COMMISSION DATE: 1-31-79 H.L.G.


AUTO
BIRCH
FURNITURE
CARPETS
DRAPES

MISSOURI OFFICE OF HISTORIC PRESERVATION / INVENTORY SURVEY FORM CHA2002-029

#461

1. NAME

HISTORIC

AND/OR COMMON

2. LOCATION See map

STREET & NUMBER 100 Block East Broadway

CITY, TOWN Brunswick ___VICINITY OF

STATE Missouri CODE COUNTY Chariton CODE

3. CLASSIFICATION

CATEGORY	OWNERSHIP	STATUS	PRESENT USE	
___district	___public	X occupied	___agriculture	___museum
X building(s)	X private	___unoccupied	X commercial	___park
___structure	___both	___work in progress	___educational	___private residence
___site	PUBLIC ACQUISITION	ACCESSIBLE	___entertainment	___religious
___object	___in process	___yes: restricted	___government	___scientific
	___being considered	___yes: unrestricted	___industrial	___transportation
		___no	___military	___other:

4. OWNER OF PROPERTY

NAME

STREET & NUMBER

CITY, TOWN ___VICINITY OF STATE

5. LOCATION OF LEGAL DESCRIPTION

Recorder of Deeds, Chariton County Courthouse, Keytesville, Missouri

6. REPRESENTATION IN EXISTING SURVEYS

TLE DETERMINED ELIGIBLE? ___YES ___NO ___FEDERAL ___STATE ___COUNTY ___LO

N/A

7. DESCRIPTION

CONDITION		CHECK ONE	CHECK ONE	
___excellent	___deteriorated	___unaltered	X original site	
X good	___ruins	X altered	___moved	date ___
___fair	___unexposed			

DESCRIBE THE PRESENT AND ORIGINAL (IF KNOWN) PHYSICAL APPEARANCE

SIGNIFICANCE

RIOD	AREAS OF SIGNIFICANCE - CHECK AND JUSTIFY BELOW			
_prehistoric	___archeology-prehistoric	___community planning	___landscape architecture	___religion
_1400-1499	___archeology-historic	___conservation	___law	___science
_1500-1599	___agriculture	___economics	___literature	___sculpture
_1600-1699	___architecture	___education	___military	___social /
_1700-1799	___art	___engineering	___music	humanitarian
X_1800-1899	X commerce	___exploration/settlement	___philosophy	___theater
X_1900-	___communications	___industry	___politics/government	___transportation
		___invention		___other (specify)

ECIFIC DATES

BUILDER/ARCHITECT

ATEMENT OF SIGNIFICANCE (IN ONE PARAGRAPH)

-- The Chariton County Exchange Bank (see photocopy) formerly occupied the near corner where Brunswick Hardware is. There is a large manuscript collection from the Chariton County Exchange Bank located in Joint Collection, UMC.

MAJOR BIBLIOGRAPHICAL REFERENCES

History of Howard and Chariton Counties, 1923.

). GEOGRAPHICAL DATA N/A

REAGE OF PROPERTY_____ QUADRANGLE NAME_____ SCALE_____

M REFERENCES

	ZONE	EASTING	NORTHING
A			
B			
C			
D			

RBAL BOUNDARY DESCRIPTION AND JUSTIFICATION

FORM PREPARED BY

ME / TITLE Lynn Morrow, Historian

GANIZATION Missouri Valley Regional Planning Commission

DRESS P.O. Box 8, Carrollton, Missouri

DATE August, 198

CH-AS-00 2-009

BRUNSWICK, MO.

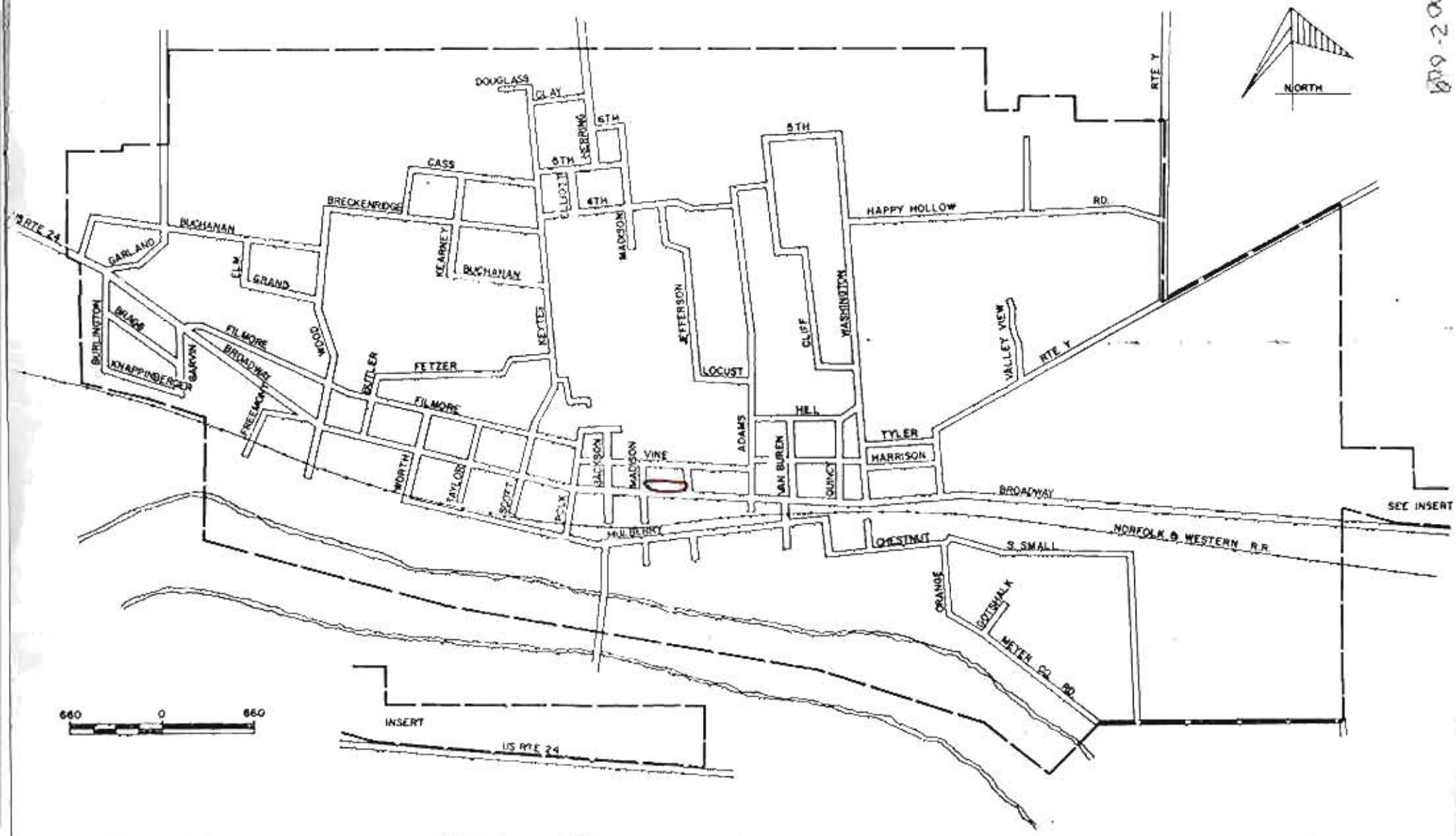

DRAWN BY: MISSOURI VALLEY REGIONAL PLANNING COMMISSION DATE: 1-31-79 R.L.G.

1923



CHARITON COUNTY EXCHANGE BANK, BRUNSWICK, MO.


BRUNSWICK HARDWARE
BOWYERS FLORIST
CAFE

MISSOURI OFFICE OF HISTORIC PRESERVATION / INVENTORY SURVEY FORM CHASC02-010

#469

1. NAME

HISTORIC

AND/OR COMMON

2. LOCATION

STREET & NUMBER 100 block E. Broadway

CITY, TOWN Brunswick ____ VICINITY OF

STATE Missouri CODE COUNTY Chariton CODE

3. CLASSIFICATION

CATEGORY	OWNERSHIP	STATUS	PRESENT USE	
___district	___public	X occupied	___agriculture	___museum
X building(s)	X private	___unoccupied	X commercial	___park
___structure	___both	___work in progress	___educational	___private residence
___site	PUBLIC ACQUISITION	ACCESSIBLE	___entertainment	___religious
___object	___in process	___yes: restricted	___government	___scientific
	___being considered	___yes: unrestricted	___industrial	___transportation
		___no	___military	___other:

4. OWNER OF PROPERTY

NAME

STREET & NUMBER

CITY, TOWN ____ VICINITY OF STATE

5. LOCATION OF LEGAL DESCRIPTION

Recorder of Deeds, Chariton County Courthouse, Keytesville, Missouri

6. REPRESENTATION IN EXISTING SURVEYS

TITLE DETERMINED ELIGIBLE? ___ YES ___ NO ___ FEDERAL ___ STATE ___ COUNTY ___ LO

N/A

7. DESCRIPTION

CONDITION		CHECK ONE	CHECK ONE	
___excellent	___deteriorated	X unaltered	X original site	
X good	___ruins	___altered	___moved	date ____
___fair	___unexposed			

DESCRIBE THE PRESENT AND ORIGINAL (IF KNOWN) PHYSICAL APPEARANCE

-- See comparative photographs attached.

SIGNIFICANCE

RIOD	AREAS OF SIGNIFICANCE - CHECK AND JUSTIFY BELOW			
__prehistoric	____archeology-prehistoric	____community planning	____landscape architecture	____religion
__1400-1499	____archeology-historic	____conservation	____law	____science
__1500-1599	____agriculture	____economics	____literature	____sculpture
__1600-1699	____architecture	____education	____military	____social /
__1700-1799	____art	____engineering	____music	humanitarian
X1800-1899	__X__commerce	____exploration/settlement	____philosophy	____theater
X1900-	____communications	____industry	____politics/government	____transportation
		____invention		____other (specify)

ECIFIC DATES

BUILDER/ARCHITECT

ATEMENT OF SIGNIFICANCE (IN ONE PARAGRAPH)

MAJOR BIBLIOGRAPHICAL REFERENCES

History of Brunswick, Missouri 1976 Centennial

. GEOGRAPHICAL DATA N/A

REAGE OF PROPERTY_____ QUADRANGLE NAME_____ SCALE_____

M REFERENCES

	ZONE	EASTING	NORTHING
A			
B			
C			
D			

RBAL BOUNDARY DESCRIPTION AND JUSTIFICATION

FORM PREPARED BY

ME / TITLE Lynn Morrow, Historian

GANIZATION Missouri Valley Regional Planning Commission

DRESS P.O. Box 8, Carrollton, Missouri

DATE August, 198

CH-AS-002-001

BRUNSWICK, MO.

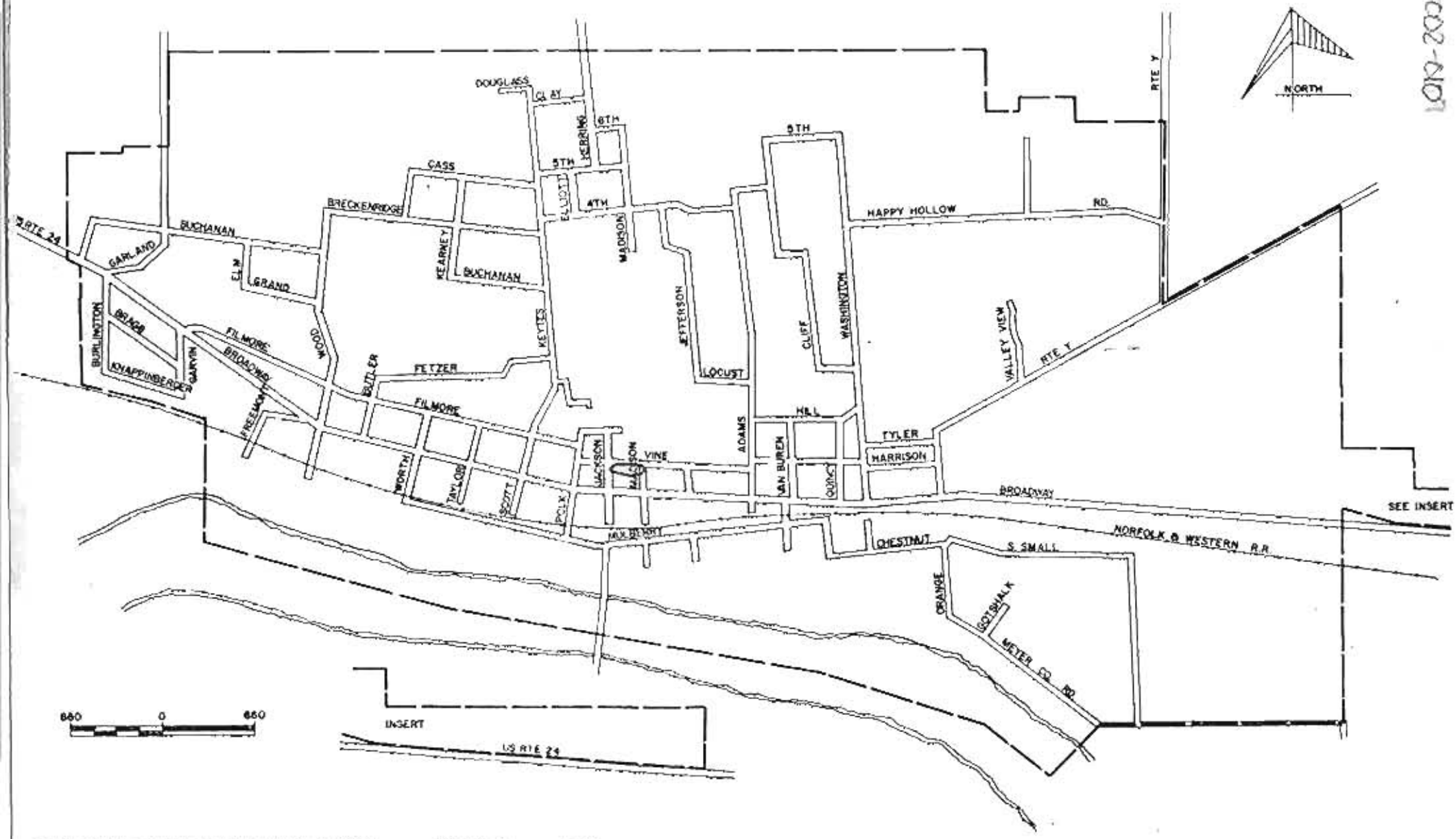

DRAWN BY: MISSOURI VALLEY REGIONAL PLANNING COMMISSION DATE: 1-31-79 H.L.G



Several thousand persons from over the county were in Brunswick Friday for the parade and to hear speakers discuss economic conditions of the country. There were 104 entries in the parade, one of which was an old time hearse, "burying Old Man Depression." It was under the direction of the local Legion Commander, Dr. J. D. Bast, and started at the city hall. While parts of it were leaving there, the front end was swinging down near the depot. Oct. 6, 1933. Courtesy of Mrs. L. S. Storer



MISSOURI OFFICE OF HISTORIC PRESERVATION / INVENTORY SURVEY FORM CHAS002-011

#470

1. NAME

HISTORIC

AND/OR COMMON RCS et al

2. LOCATION See map

STREET & NUMBER 100 block E. Broadway

CITY, TOWN Brunswick ____ VICINITY OF

STATE Missouri CODE COUNTY Chariton CODE

3. CLASSIFICATION

CATEGORY	OWNERSHIP	STATUS	PRESENT USE	
___district	___public	X occupied	___agriculture	___museum
X building(s)	X private	___unoccupied	X commercial	___park
___structure	___both	___work in progress	___educational	___private residence
___site	PUBLIC ACQUISITION	ACCESSIBLE	___entertainment	___religious
___object	___in process	___yes: restricted	___government	___scientific
	___being considered	___yes: unrestricted	___industrial	___transportation
		___no	___military	___other:

4. OWNER OF PROPERTY

NAME

STREET & NUMBER

CITY, TOWN ____ VICINITY OF STATE

5. LOCATION OF LEGAL DESCRIPTION

Recorder of Deeds, Chariton County Courthouse, Keytesville, Missouri

6. REPRESENTATION IN EXISTING SURVEYS

TITLE DETERMINED ELIGIBLE? ___ YES ___ NO ___ FEDERAL ___ STATE ___ COUNTY ___ LO

N/A

7. DESCRIPTION

CONDITION		CHECK ONE	CHECK ONE	
___excellent	___deteriorated	___unaltered	X original site	
X good	___ruins	X altered	___moved	date ____
___fair	___unexposed			

DESCRIBE THE PRESENT AND ORIGINAL (IF KNOWN) PHYSICAL APPEARANCE

-- this is a closeup view of buildings included in the panoramic view of the commercial block.

SIGNIFICANCE

RIOD	AREAS OF SIGNIFICANCE - CHECK AND JUSTIFY BELOW			
_prehistoric	____archeology-prehistoric	____community planning	____landscape architecture	____religion
_1400-1499	____archeology-historic	____conservation	____law	____science
_1500-1599	____agriculture	____economics	____literature	____sculpture
_1600-1699	____architecture	____education	____military	____social /
_1700-1799	____art	____engineering	____music	humanitarian
X1800-1899	X commerce	____exploration/settlement	____philosophy	____theater
_1900-	____communications	____industry	____politics/government	____transportation
		____invention		____other (specify)

ECIFIC DATES

BUILDER/ARCHITECT

ATEMENT OF SIGNIFICANCE (IN ONE PARAGRAPH)

MAJOR BIBLIOGRAPHICAL REFERENCES

. GEOGRAPHICAL DATA N/A

REAGE OF PROPERTY____ QUADRANGLE NAME____ SCALE____

M REFERENCES

A ZONE EASTING NORTHING

B ZONE EASTING NORTHING

C

D

RBAL BOUNDARY DESCRIPTION AND JUSTIFICATION

FORM PREPARED BY

ME / TITLE Lynn Morrow, Historian

GANIZATION Missouri Valley Regional Planning Commission

DRESS P.O. Box 8, Carrollton, Missouri DATE August, 198

BRUNSWICK, MO.

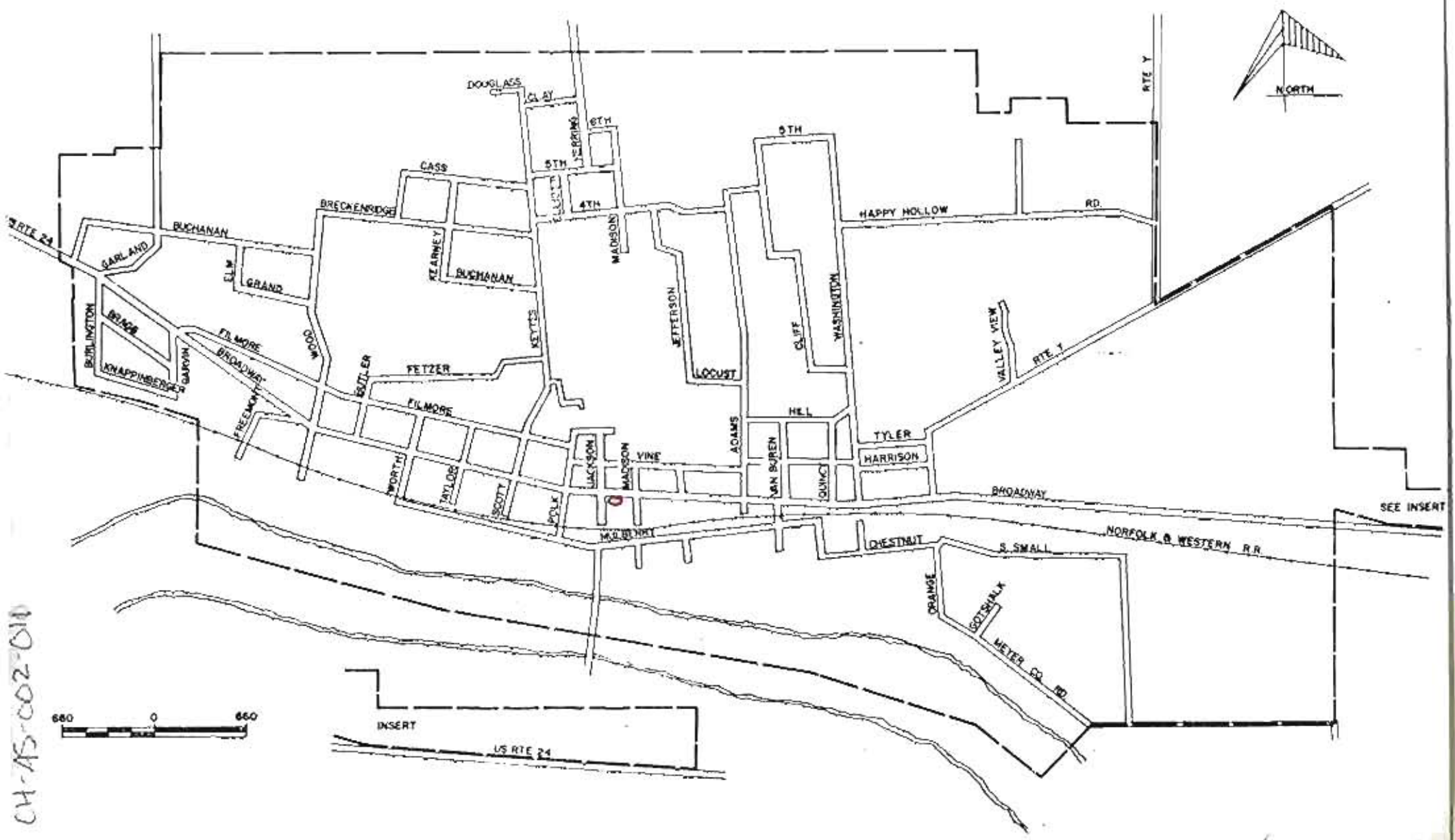

CH-AS-002-014

DRAWN BY: MISSOURI REGIONAL PLANNING COMMISSION DATE: 11-31-79 R.L.Q.



Downtown Brunswick in the late 1800's in front of the building now occupied by the Kansas City Power and Light Co. (1976) Standing in the photo are Mr. Charley Meyer, drummer boy, and Mr. Wm. Pilatz, near flag, both of whom were grandfathers of Mrs. Frankie Adkins. Mr. Pilatz was the father of Mrs. Wanda Martin and Mrs. Freda Waller. Courtesy Mr. & Mrs. Gerald Adkins


RCA
John H. Bartow

MISSOURI OFFICE OF HISTORIC PRESERVATION / INVENTORY SURVEY FORM CHAS002-012

#462

1. NAME

HISTORIC

AND/OR COMMON

2. LOCATION See map

STREET & NUMBER 200 block E. Broadway

CITY, TOWN Brunswick ___VICINITY OF

STATE Missouri CODE COUNTY Chariton CODE

3. CLASSIFICATION

CATEGORY	OWNERSHIP	STATUS	PRESENT USE	
X district	X public	___ occupied	___ agriculture	___ museum
___ building(s)	___ private	X unoccupied	___ commercial	___ park
___ structure	___ both	___ work in progress	___ educational	___ private residence
___ site	PUBLIC ACQUISITION	ACCESSIBLE	___ entertainment	___ religious
___ object	___ in process	___ yes: restricted	___ government	___ scientific
	___ being considered	___ yes: unrestricted	___ industrial	___ transportation
		___ no	___ military	___ other:

4. OWNER OF PROPERTY

NAME

STREET & NUMBER

CITY, TOWN ___VICINITY OF STATE

5. LOCATION OF LEGAL DESCRIPTION

Recorder of Deeds, Chariton County Courthouse, Keytesville, Missouri

6. REPRESENTATION IN EXISTING SURVEYS

TITLE DETERMINED ELIGIBLE? ___ YES ___ NO ___ FEDERAL ___ STATE ___ COUNTY ___ LO

N/A

7. DESCRIPTION

CONDITION		CHECK ONE	CHECK ONE	
___ excellent	___ deteriorated	___ unaltered	X original site	
___ good	___ ruins	X altered	___ moved	date ___
X fair	___ unexposed			

DESCRIBE THE PRESENT AND ORIGINAL (IF KNOWN) PHYSICAL APPEARANCE

SIGNIFICANCE

RIOD	AREAS OF SIGNIFICANCE - CHECK AND JUSTIFY BELOW			
_prehistoric	____archeology-prehistoric	____community planning	____landscape architecture	____religion
_1400-1499	____archeology-historic	____conservation	____law	____science
_1500-1599	____agriculture	____economics	____literature	____sculpture
_1600-1699	____architecture	____education	____military	____social /
_1700-1799	____art	____engineering	____music	humanitarian
X_1800-1899	__X__commerce	____exploration/settlement	____philosophy	____theater
_1900-	____communications	____industry	____politics/government	____transportation
		____invention		____other (specify)

ECIFIC DATES

BUILDER/ARCHITECT

ATEMENT OF SIGNIFICANCE (IN ONE PARAGRAPH)

-- This commercial block is located on the 1885 Sanborn map.

MAJOR BIBLIOGRAPHICAL REFERENCES

1885 Sanborn map

. GEOGRAPHICAL DATA N/A

REAGE OF PROPERTY____ QUADRANGLE NAME_____ SCALE_____

M REFERENCES

		ZONE	EASTING	NORTHING
A				
B				
C				
D				

RBAL BOUNDARY DESCRIPTION AND JUSTIFICATION

FORM PREPARED BY

ME / TITLE Lynn Morrow, Historian

GANIZATION Missouri Valley Regional Planning Commission

DRESS P.O. Box 8, Carrollton, Missouri

DATE August, 198

BRUNSWICK, MO.

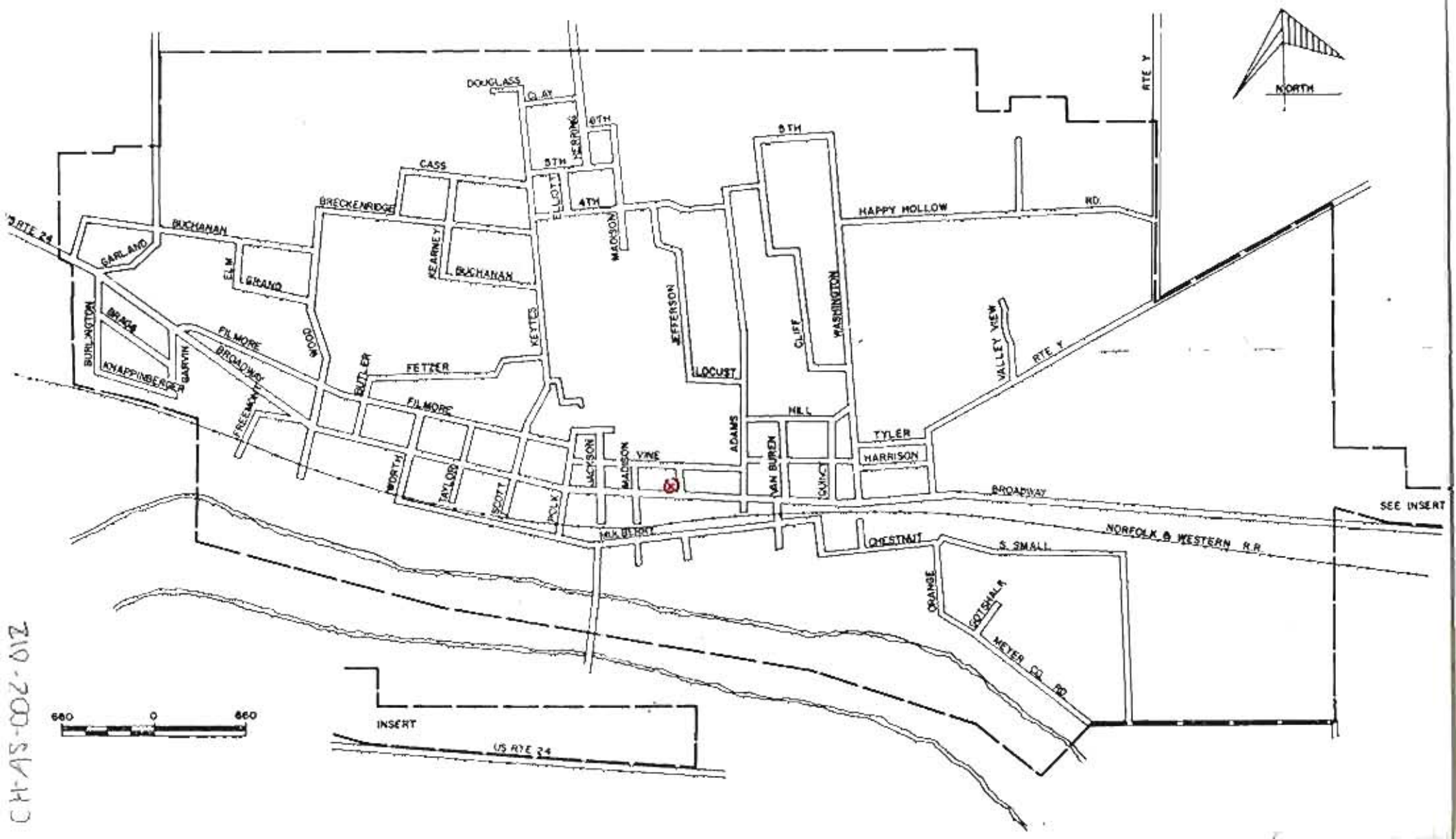

DRAWN BY: MISSOURI VALLEY REGIONAL PLANNING COMMISSION DATE: 1-31-79 R.L.Q.

CHAS-200-212



MISSOURI OFFICE OF HISTORIC PRESERVATION / INVENTORY SURVEY FORM

#467

1. NAME

HISTORIC

AND/OR COMMON Standard/Goodyear Station

2. LOCATION

STREET & NUMBER 200 block E. Broadway

CITY, TOWN Brunswick ___VICINITY OF

STATE Missouri CODE COUNTY Chariton CODE

3. CLASSIFICATION

CATEGORY	OWNERSHIP	STATUS	PRESENT USE	
___district	___public	X occupied	___agriculture	___museum
X building(s)	X private	___unoccupied	X commercial	___park
___structure	___both	___work in progress	___educational	___private residence
___site	PUBLIC ACQUISITION	ACCESSIBLE	___entertainment	___religious
___object	___in process	___yes: restricted	___government	___scientific
	___being considered	___yes: unrestricted	___industrial	___transportation
		___no	___military	___other:

4. OWNER OF PROPERTY

NAME

STREET & NUMBER

CITY, TOWN ___VICINITY OF STATE

5. LOCATION OF LEGAL DESCRIPTION

Recorder of Deeds, Chariton County Courthouse, Keytesville, Missouri

6. REPRESENTATION IN EXISTING SURVEYS

TLE DETERMINED ELEGIBLE? ___YES ___NO ___FEDERAL ___STATE ___COUNTY ___LO

N/A

7. DESCRIPTION

CONDITION		CHECK ONE	CHECK ONE	
___excellent	___deteriorated	X unaltered	X original site	
X good	___ruins	___altered	___moved	date
___fair	___unexposed			

DESCRIBE THE PRESENT AND ORIGINAL (IF KNOWN) PHYSICAL APPEARANCE

SIGNIFICANCE

RIOD	AREAS OF SIGNIFICANCE - CHECK AND JUSTIFY BELOW			
_prehistoric	___archeology-prehistoric	___community planning	___landscape architecture	___religion
_1400-1499	___archeology-historic	___conservation	___law	___science
_1500-1599	___agriculture	___economics	___literature	___sculpture
_1600-1699	___architecture	___education	___military	___social /
_1700-1799	___art	___engineering	___music	humanitarian
_1800-1899	X commerce	___exploration/settlement	___philosophy	___theater
X_1900-	___communications	___industry	___politics/government	___transportation
		___invention		___other (specify)

ECIFIC DATES c 1940 BUILDER/ARCHITECT

ATEMENT OF SIGNIFICANCE (IN ONE PARAGRAPH)

-- A small filling station appears on the 1928 Sanborn map. This facility was constructed later.

MAJOR BIBLIOGRAPHICAL REFERENCES

1928 Sanborn map.

. GEOGRAPHICAL DATA N/A

REAGE OF PROPERTY ____ QUADRANGLE NAME ____ SCALE ____

M REFERENCES

	ZONE	EASTING	NORTHING		ZONE	EASTING	NORTHING
A				B			
C				D			

RBAL BOUNDARY DESCRIPTION AND JUSTIFICATION

. FORM PREPARED BY

ME / TITLE Lynn Morrow, Historian

GANIZATION Missouri Valley Regional Planning Commission

DRESS P.O. Box 8, Carrollton, Missouri DATE August, 198

BRUNSWICK, MO.

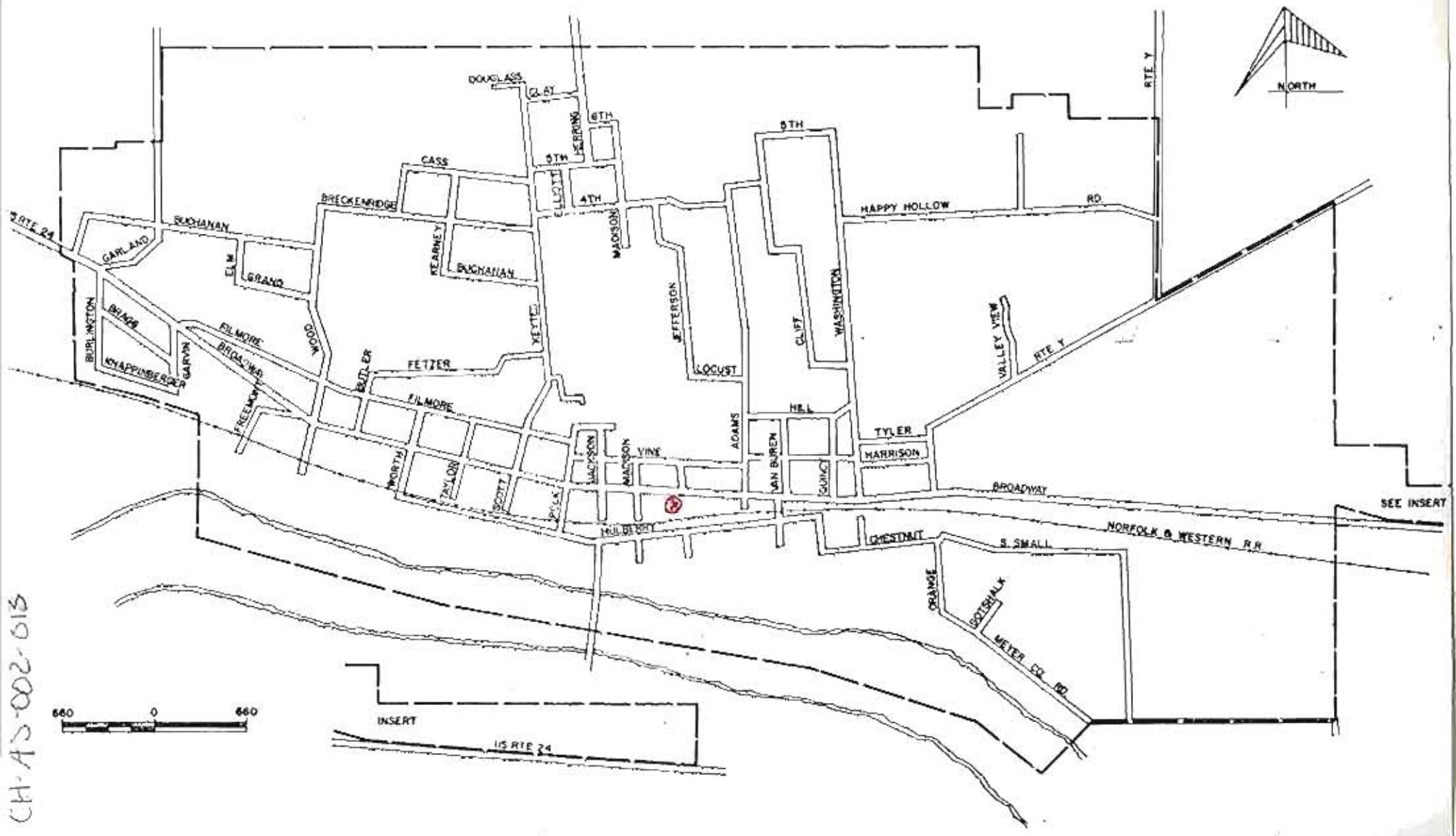

CH-AS-002-013

DRAWN BY: MISSOURI VAL REGIONAL PLANNING COMMISSION DATE: 1-31-79 R.L.G.


STANDARD
TIRES

MISSOURI OFFICE OF HISTORIC PRESERVATION / INVENTORY SURVEY FORM

#468

1. NAME

HISTORIC

AND/OR COMMON Liquor Store

2. LOCATION See map

STREET & NUMBER 200 block E. Broadway

CITY, TOWN Brunswick ____VICINITY OF

STATE Missouri CODE COUNTY Chariton CODE

3. CLASSIFICATION

CATEGORY	OWNERSHIP	STATUS	PRESENT USE	
___district	___public	X occupied	___agriculture	___museum
X building(s)	X private	___unoccupied	X commercial	___park
___structure	___both	___work in progress	___educational	___private residence
___site	PUBLIC ACQUISITION	ACCESSIBLE	___entertainment	___religious
___object	___in process	___yes: restricted	___government	___scientific
	___being considered	___yes: unrestricted	___industrial	___transportation
		___no	___military	___other:

4. OWNER OF PROPERTY

NAME

STREET & NUMBER

CITY, TOWN ____VICINITY OF STATE

5. LOCATION OF LEGAL DESCRIPTION

Recorder of Deeds, Chariton County Courthouse, Keytesville, Missouri

6. REPRESENTATION IN EXISTING SURVEYS

/TLE DETERMINED ELIGIBLE? ___YES ___NO ___FEDERAL ___STATE ___COUNTY ___LO

N/A

7. DESCRIPTION

CONDITION		CHECK ONE	CHECK ONE	
___excellent	___deteriorated	X unaltered	X original site	
X good	___ruins	___altered	___moved	date ____
___fair	___unexposed			

DESCRIBE THE PRESENT AND ORIGINAL (IF KNOWN) PHYSICAL APPEARANCE

SIGNIFICANCE

RIOD	AREAS OF SIGNIFICANCE - CHECK AND JUSTIFY BELOW			
_prehistoric	___archeology-prehistoric	___community planning	___landscape architecture	___religion
_1400-1499	___archeology-historic	___conservation	___law	___science
_1500-1599	___agriculture	___economics	___literature	___sculpture
_1600-1699	___architecture	___education	___military	___social /
_1700-1799	___art	___engineering	___music	humanitarian
_1800-1899	X commerce	___exploration/settlement	___philosophy	___theater
X 1900-	___communications	___industry	___politics/government	___transportation
		___invention		___other (specify)

ECIFIC DATES c 1940 BUILDER/ARCHITECT

ATEMENT OF SIGNIFICANCE (IN ONE PARAGRAPH)

-- the present structure on this site came after a lumber company discontinued business here after several decades. (J.M. Perry Lumber Co.) The old frame dependencies of the lumber business are south of the brick building (see photo).

MAJOR BIBLIOGRAPHICAL REFERENCES

1928 Sanborn map

. GEOGRAPHICAL DATA N/A

REAGE OF PROPERTY ___ QUADRANGLE NAME ___ SCALE ___

M REFERENCES

		ZONE	EASTING	NORTHING
A				
B				
C				
D				

RBAL BOUNDARY DESCRIPTION AND JUSTIFICATION

FORM PREPARED BY

ME / TITLE Lynn Morrow, Historian

GANIZATION Missouri Valley Regional Planning Commission

DRESS P.O. Box 8, Carrollton, Missouri DATE August, 198

BRUNSWICK, MO.

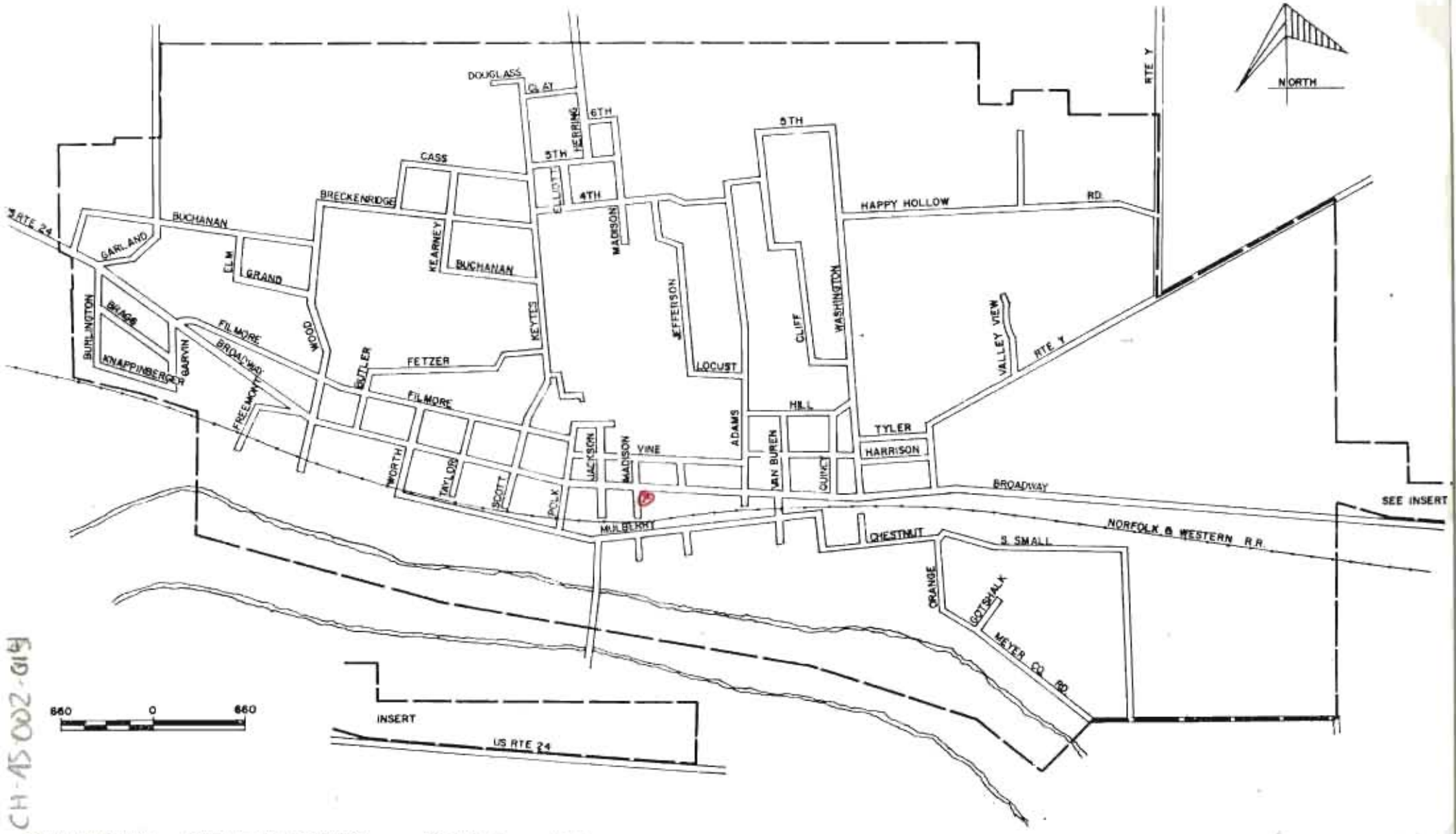

DRAWN BY: MISSOURI VAL REGIONAL PLANNING COMMISSION DATE: 1-31-79 N.L.G

CH-AS-002-019



MISSOURI OFFICE OF HISTORIC PRESERVATION / INVENTORY SURVEY FORM CHA5002-015

#463

1. NAME

HISTORIC Florence Hotel

AND/OR COMMON Johnson's Hotel

2. LOCATION

STREET & NUMBER 300 block E. Broadway

CITY, TOWN Brunswick ____ VICINITY OF

STATE Missouri CODE COUNTY Chariton CODE

3. CLASSIFICATION

CATEGORY	OWNERSHIP	STATUS	PRESENT USE	
___district	___public	_X_ occupied	___agriculture	___museum
X building(s)	X private	___unoccupied	X commercial	___park
___structure	___both	___work in progress	___educational	___private residence
___site	PUBLIC ACQUISITION	ACCESSIBLE	___entertainment	___religious
___object	___in process	___yes: restricted	___government	___scientific
	___being considered	___yes: unrestricted	___industrial	___transportation
		___no	___military	___other:

4. OWNER OF PROPERTY

NAME

STREET & NUMBER

CITY, TOWN ____ VICINITY OF STATE

5. LOCATION OF LEGAL DESCRIPTION

Recorder of Deeds, Chariton County Courthouse, Keytesville, Missouri

6. REPRESENTATION IN EXISTING SURVEYS

TLE DETERMINED ELIGIBLE? ___ YES ___ NO ___ FEDERAL ___ STATE ___ COUNTY ___ LO

N/A

7. DESCRIPTION

CONDITION		CHECK ONE	CHECK ONE	
___excellent	___deteriorated	___unaltered	X original site	
___good	___ruins	X altered	___moved	date ____
X fair	___unexposed			

DESCRIBE THE PRESENT AND ORIGINAL (IF KNOWN) PHYSICAL APPEARANCE

SIGNIFICANCE

RIOD	AREAS OF SIGNIFICANCE - CHECK AND JUSTIFY BELOW			
_prehistoric	____archeology-prehistoric	____community planning	____landscape architecture	____religion
_1400-1499	____archeology-historic	____conservation	____law	____science
_1500-1599	____agriculture	____economics	____literature	____sculpture
_1600-1699	____architecture	____education	____military	____social /
_1700-1799	____art	____engineering	____music	humanitarian
X1800-1899	X commerce	____exploration/settlement	____philosophy	____theater
_1900-	____communications	____industry	____politics/government	____transportation
		____invention		____other (specify)

ECIFIC DATES c 1880 BUILDER/ARCHITECT

ATEMENT OF SIGNIFICANCE (IN ONE PARAGRAPH)

-- Between 1885 and 1893 the brick dwelling became the Florence Hotel. By 1893 it already had ell extensions. It continued as the Florence Hotel through the 1928 Sanborn map. The business also included the former Florence Hotel in Marshall, Mo.

MAJOR BIBLIOGRAPHICAL REFERENCES

1885 Sanborn

. GEOGRAPHICAL DATA N/A

REAGE OF PROPERTY____ QUADRANGLE NAME____ SCALE____

M REFERENCES

		ZONE	EASTING	NORTHING
A				
B				
C				
D				

RBAL BOUNDARY DESCRIPTION AND JUSTIFICATION

FORM PREPARED BY

AME / TITLE Lynn Morrow, Historian

GANIZATION Missouri Valley Regional Planning Commission

DRESS P.O. Box 8, Carrollton, Missouri DATE August, 198

BRUNSWICK, MO.



DRAWN BY: MISSOURI VALLEY REGIONAL PLANNING COMMISSION DATE: 1-31-79 R.L.G.




HOTEL



MISSOURI OFFICE OF HISTORIC PRESERVATION / INVENTORY SURVEY FORM CHAS002-016

#466

1. NAME

HISTORIC: Moser's Coffee Shop

AND/OR COMMON: H & R Block

2. LOCATION

STREET & NUMBER: See map

CITY, TOWN: 300 block E. Broadway

CITY, TOWN: Brunswick ____ VICINITY OF

STATE: Missouri CODE COUNTY: Chariton CODE

3. CLASSIFICATION

CATEGORY	OWNERSHIP	STATUS	PRESENT USE	
___district	___public	X occupied	___agriculture	___museum
X building(s)	X private	___unoccupied	X commercial	___park
___structure	___both	___work in progress	___educational	___private residence
___site	PUBLIC ACQUISITION	ACCESSIBLE	___entertainment	___religious
___object	___in process	___yes: restricted	___government	___scientific
	___being considered	___yes: unrestricted	___industrial	___transportation
		___no	___military	___other:

4. OWNER OF PROPERTY

NAME

STREET & NUMBER

CITY, TOWN ____ VICINITY OF STATE

5. LOCATION OF LEGAL DESCRIPTION

Recorder of Deeds, Chariton County Courthouse, Keytesville, Missouri

6. REPRESENTATION IN EXISTING SURVEYS

TLE DETERMINED ELIGIBLE? ____ YES ____ NO ____ FEDERAL ____ STATE ____ COUNTY ____ LO

N/A

7. DESCRIPTION

CONDITION		CHECK ONE	CHECK ONE	
___excellent	___deteriorated	___unaltered	X original site	
X good	___ruins	X altered	___moved	date ____
___fair	___unexposed			

DESCRIBE THE PRESENT AND ORIGINAL (IF KNOWN) PHYSICAL APPEARANCE

SIGNIFICANCE

RIOD	AREAS OF SIGNIFICANCE - CHECK AND JUSTIFY BELOW			
_prehistoric	___archeology-prehistoric	___community planning	___landscape architecture	___religion
_1400-1499	___archeology-historic	___conservation	___law	___science
_1500-1599	___agriculture	___economics	___literature	___sculpture
_1600-1699	___architecture	___education	___military	___social /
_1700-1799	___art	___engineering	___music	humanitarian
_1800-1899	X commerce	___exploration/settlement	___philosophy	___theater
X 1900-	___communications	___industry	___politics/government	___transportation
		___invention		___other (specify)

ECIFIC DATES c 1940 BUILDER/ARCHITECT

ATEMENT OF SIGNIFICANCE (IN ONE PARAGRAPH)

-- A dwelling occupied this lot for many decades, but it apparently burned or was moved during the 1920s.

MAJOR BIBLIOGRAPHICAL REFERENCES

1928 Sanborn map.

. GEOGRAPHICAL DATA N/A

REAGE OF PROPERTY ____ QUADRANGLE NAME ____ SCALE ____

M REFERENCES

	ZONE	EASTING	NORTHING		ZONE	EASTING	NORTHING
A				B			
C				D			

RBAL BOUNDARY DESCRIPTION AND JUSTIFICATION

FORM PREPARED BY

ME / TITLE Lynn Morrow, Historian

GANIZATION Missouri Valley Regional Planning Commission

DRESS P.O. Box 8, Carrollton, Missouri DATE August, 198

BRUNSWICK, MO.

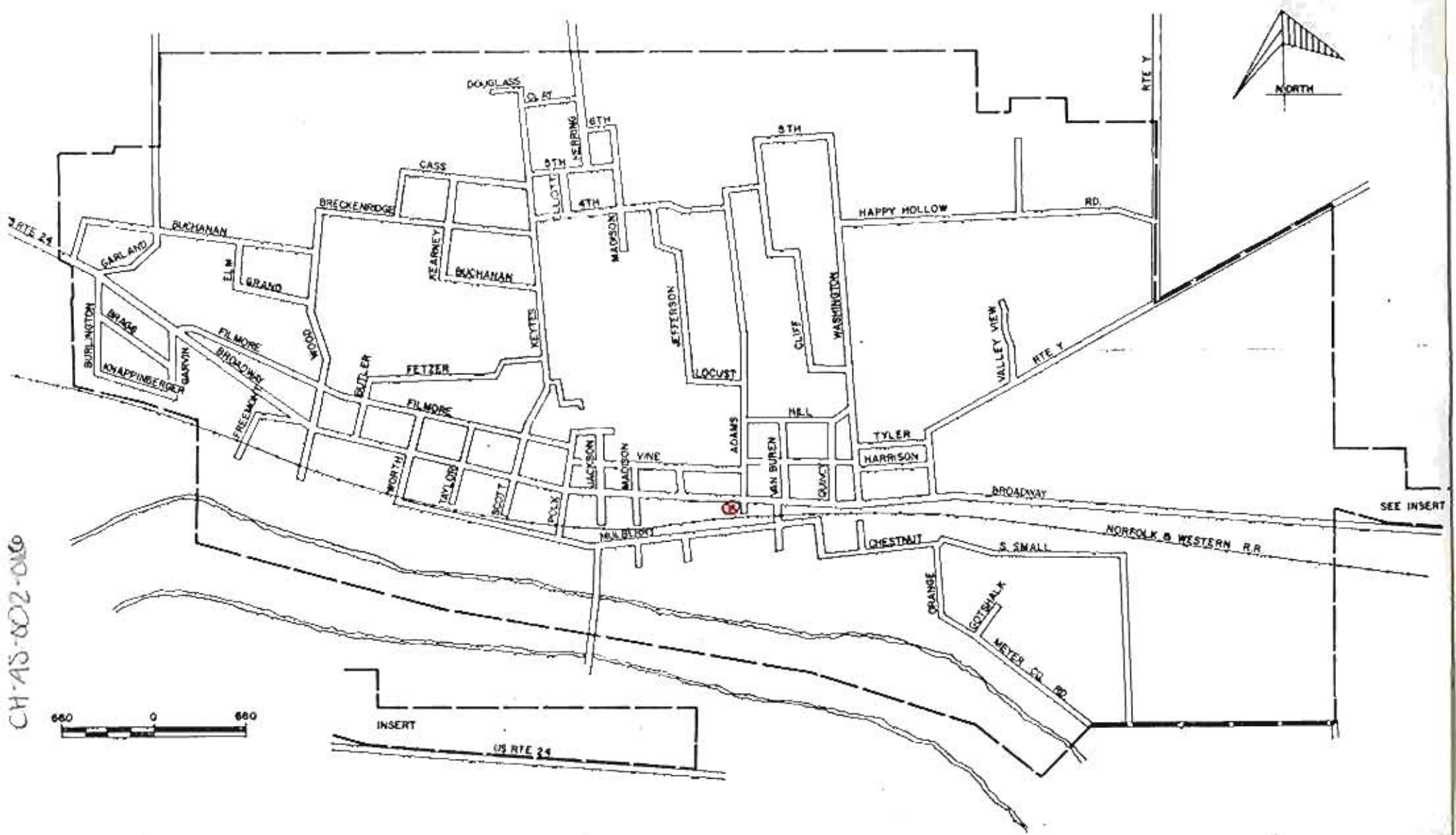

DRAWN BY: MISSOURI VA REGIONAL PLANNING COMMISSION DATE: 1-31-79 H.L.G.

CH-AS-802-010



MISSOURI OFFICE OF HISTORIC PRESERVATION / INVENTORY SURVEY FORM CHA5002-017

#403

1. NAME

HISTORIC Benecke estate

AND/OR COMMON

2. LOCATION

STREET & NUMBER Broadway

CITY, TOWN Brunswick ____VICINITY OF

STATE Missouri CODE COUNTY Chariton CODE

3. CLASSIFICATION

CATEGORY	OWNERSHIP	STATUS	PRESENT USE	
___district	___public	X occupied	___agriculture	___museum
X building(s)	X private	X unoccupied	___commercial	___park
___structure	___both	___work in progress	___educational	X private residence
___site	PUBLIC ACQUISITION	ACCESSIBLE	___entertainment	___religious
___object	___in process	___yes: restricted	___government	___scientific
	___being considered	___yes: unrestricted	___industrial	___transportation
		___no	___military	___other:

4. OWNER OF PROPERTY

NAME

STREET & NUMBER

CITY, TOWN ____VICINITY OF STATE

5. LOCATION OF LEGAL DESCRIPTION

Recorder of Deeds, Chariton County Courthouse, Keytesville, Missouri

6. REPRESENTATION IN EXISTING SURVEYS

TLE DETERMINED ELIGIBLE? ___YES ___NO ___FEDERAL ___STATE ___COUNTY ___LO

N/A

7. DESCRIPTION

CONDITION		CHECK ONE	CHECK ONE	
X excellent	___deteriorated	X unaltered	X original site	
___good	___ruins	___altered	___moved	date ____
___fair	___unexposed			

DESCRIBE THE PRESENT AND ORIGINAL (IF KNOWN) PHYSICAL APPEARANCE

-- These two Benecke houses and their several small dependencies comprise a very important complex for artifactual and historical reasons. The buildings display Missouri=German features and Benecke himself was perhaps the most prominent 19th centruy citizen of Brunswick. Notice the use of plychrome brick and corbeled brick in the foundations. The square outbuilding with flue and arched glass windows was a shop building. The Victorian cottage is currently rented out.

SIGNIFICANCE

RIOD	AREAS OF SIGNIFICANCE - CHECK AND JUSTIFY BELOW			
_prehistoric	___archeology-prehistoric	___community planning	___landscape architecture	___religion
_1400-1499	___archeology-historic	___conservation	___law	___science
_1500-1599	___agriculture	___economics	___literature	___sculpture
_1600-1699	X architecture	___education	___military	___social /
_1700-1799	___art	___engineering	___music	humanitarian
X 1800-1899	___commerce	___exploration/settlement	___philosophy	___theater
X 1900-	___communications	___industry	___politics/government	___transportation
		___invention		___other (specify)

ECIFIC DATES

BUILDER/ARCHITECT

ATEMENT OF SIGNIFICANCE (IN ONE PARAGRAPH)

-- The "American House" was built c. 1911 and the late Victorian Cottage c. 1900.

-- There is a very large Benecke Collection at Western Historical Manuscripts, IMC; it contains dozens of photographs, political and personal papers.

-- See attached document

MAJOR BIBLIOGRAPHICAL REFERENCES

Portrait and Biographical Record, Chariton County, MO 1896, 1899, 1911 Sanborn maps.

. GEOGRAPHICAL DATA N/A

REAGE OF PROPERTY____ QUADRANGLE NAME____ SCALE____

M REFERENCES

	ZONE	EASTING	NORTHING		ZONE	EASTING	NORTHING
A				B			
C				D			

RBAL BOUNDARY DESCRIPTION AND JUSTIFICATION

FORM PREPARED BY

ME / TITLE Lynn Morrow, Historian

GANIZATION Missouri Valley Regional Planning Commission

DRESS P.O. Box 8, Carrollton, Missouri

DATE August, 198

BRUNSWICK, MO.

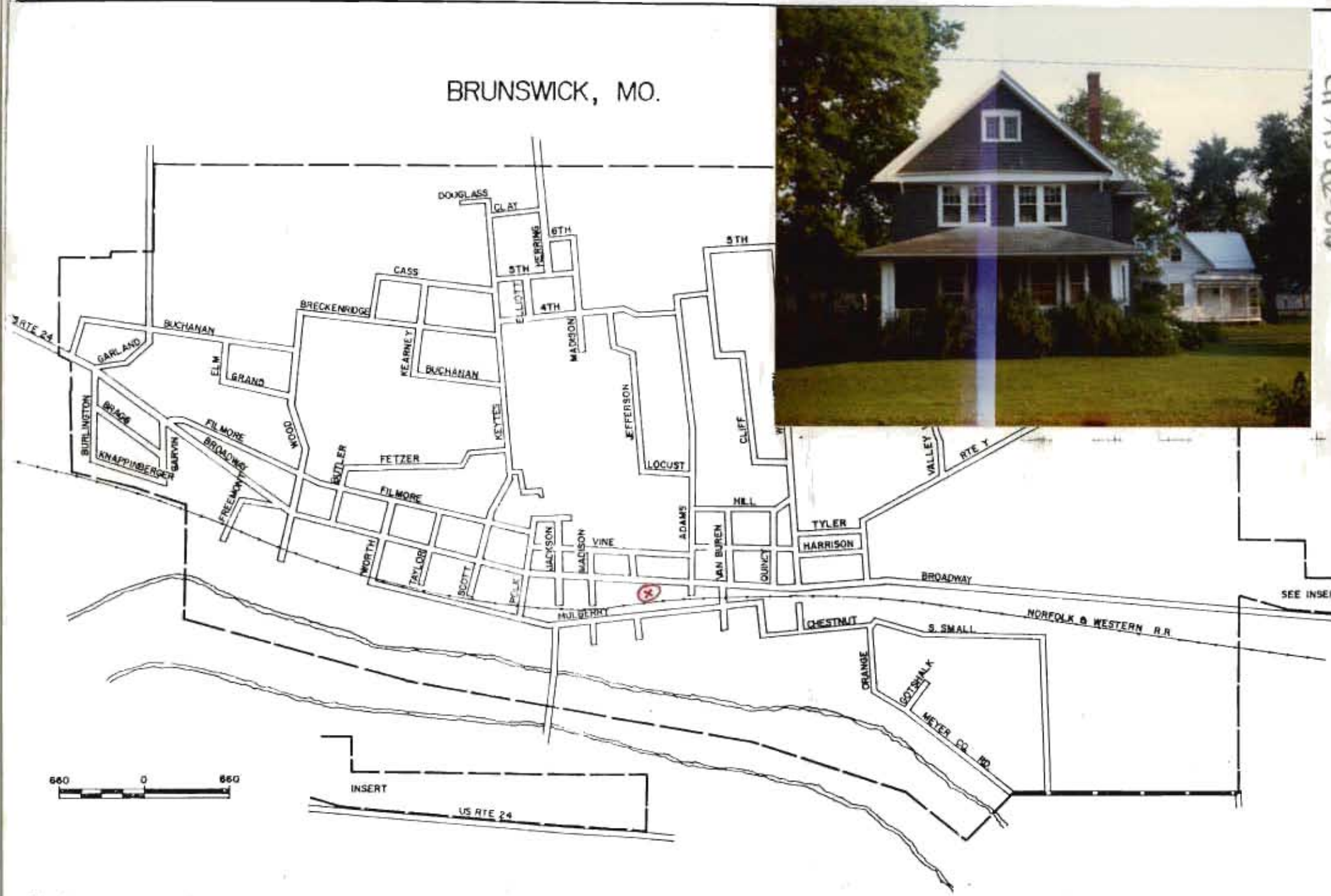

DRAWN BY: MISSOURI VALLEY REGIONAL PLANNING COMMISSION DATE: 1-31-79 R.L.G.

CH-AS-002-014

Progressive and public-spirited, our subject is ever ready to do his full share in the extension of local improvements; a gentleman of earnest purpose, gives ready aid to the establishment of worthy enterprises. A kind friend and neighbor, he dwells among his acquaintances, respected and honored for his true worth and sterling integrity of character.

LOUIS BENECKE, attorney-at-law at Brunswick, Mo., and a gentleman well and favorably known throughout North Missouri, was born in Germany in 1843, and emigrated to the United States in 1856, settling at the above named town. At the breaking



out of the late unpleasantness, Mr. Benecke entered the U. S. service as a private in Company H. 18 Mo. Volunteers, and was promoted to Sergeant and Lieutenant, and from which company he was honorably discharged; re-entered service as Captain of Company I. 49 Missouri volunteers and was honorably mustered out August 2, 1865. During

the last year of the war, Captain Benecke was for four months in command of the Military Int. District of Chariton and Randolph counties. At the close of the war he returned to Brunswick and in the following year was elected mayor of his city, also a director of the public school —the first in the county—being re-elected to the latter position each term, until 1870, when he resigned on account of his election to state senate. While a member of the Legislature, Mr. Benecke was the author of the Chariton county local bill, which met with such favor that the legislature some years afterwards, incorporated the main provision verbatim into the general law. This measure saved the taxpayers large sums of money in reducing fees and limiting salaries of county officers. Since 1875, Mr. Benecke has been re-elected to various county offices, among others that of mayor, president and member of the school board. He has been active in the advancement of all local interprises, and is one of the original incorporators of the First National Bank, of Brunswick, Mo., and of which he is a director; also, of the Brunswick Brick and Tile Company; the Elliott Grove Cemetery, the first in the county; is President of the Brunswick Library Association and a member of several other business and social associations. For four years, Mr. Benecke held the highest office, in the state, of the Knights of Honor and during the years 1895-96 was Department Commander of the Grand Army Republic.

Captain Benecke was never defeated for any elective office, having been honored by his neighbors and friends to various offices over thirty times, however he now asserts that hereafter he would decline to accept any office that may be tendered him, except to devote his entire time to his profession, the practice of law. Mr. Benecke's family consists of his wife and five children, two daughters and three sons.

Personally, Captain Benecke is a gentleman with a host of friends. but, not unlike others, he also has some enemies, of whom he is as fond of the one as of the other, believing that a man who has no enemies, is not worth having as a friend. To him no charitable appeal has ever been made in vain, responding to all without ostentation. He is a member of the Evangelist Protestant Church, and a staunch republican, politically.

NEWSPAPERS OF CHARITON COUNTY.

The *Reporter* was the name of the first paper published in Chariton county and was established at Brunswick by J. T. Quisenberry in 1847. A few months later he sold the plant to Dr. John H. Blue &











MISSOURI OFFICE OF HISTORIC PRESERVATION / INVENTORY SURVEY FORM CHA5002-018

#456

1. NAME

HISTORIC St. John's Lutheran Church

AND/OR COMMON

2. LOCATION See Map

STREET & NUMBER 319 E. Broadway

CITY, TOWN Brunswick ____VICINITY OF

STATE Missouri CODE COUNTY Chariton CODE

3. CLASSIFICATION

CATEGORY	OWNERSHIP	STATUS	PRESENT USE	
___district	___public	X occupied	___agriculture	___museum
X building(s)	X private	___unoccupied	___commercial	___park
___structure	___both	___work in progress	___educational	___private residence
___site	PUBLIC ACQUISITION	ACCESSIBLE	___entertainment	X religious
___object	___in process	___yes: restricted	___government	___scientific
	___being considered	___yes: unrestricted	___industrial	___transportation
		___no	___military	___other:

4. OWNER OF PROPERTY

NAME

STREET & NUMBER

CITY, TOWN ____VICINITY OF STATE

5. LOCATION OF LEGAL DESCRIPTION

Recorder of Deeds, Chariton County Courthouse, Keytesville, Missouri

6. REPRESENTATION IN EXISTING SURVEYS

TLE DETERMINED ELIGIBLE? ___YES ___NO ___FEDERAL ___STATE ___COUNTY ___LO

N/A

7. DESCRIPTION

CONDITION		CHECK ONE	CHECK ONE	
X excellent	___deteriorated	___unaltered	X original site	
___good	___ruins	X altered	___moved	date ____
___fair	___unexposed			

DESCRIBE THE PRESENT AND ORIGINAL (IF KNOWN) PHYSICAL APPEARANCE

-- This is one of Brunswick's substantial building projects during the Great Depression. Like the other local churches it is located on the edge of the commercial district, and in effect, the churches taken together encircle the business district. This is the Lutheran's fourth building since 1873. The educational unit was added in 1964.

SIGNIFICANCE

RIOD	AREAS OF SIGNIFICANCE - CHECK AND JUSTIFY BELOW			
_prehistoric	___archeology-prehistoric	___community planning	___landscape architecture	___religion
_1400-1499	___archeology-historic	___conservation	___law	___science
_1500-1599	___agriculture	___economics	___literature	___sculpture
_1600-1699	X architecture	___education	___military	___social /
_1700-1799	___art	___engineering	___music	humanitarian
_1800-1899	___commerce	___exploration/settlement	___philosophy	___theater
X_1900-	___communications	___industry	___politics/government	___transportation
		___invention		___other (specify)

ECIFIC DATES 1938 BUILDER/ARCHITECT

ATEMENT OF SIGNIFICANCE (IN ONE PARAGRAPH)

-- The older Lutheran structures are shown on the Sanborn maps 1885-1928.

___ See attached documents

MAJOR BIBLIOGRAPHICAL REFERENCES

Brunswick Area History, Bicentennial Issue, 1976
Chariton County file DNR
History of Howard and Chariton Counties, 1923 (photo)

. GEOGRAPHICAL DATA N/A

REAGE OF PROPERTY ____ QUADRANGLE NAME ____ SCALE ____

M REFERENCES

A	ZONE	EASTING	NORTHING	B ZONE	EASTING NORTHING
C				D	

RBAL BOUNDARY DESCRIPTION AND JUSTIFICATION

FORM PREPARED BY

AME / TITLE Lynn Morrow, Historian
GANIZATION Missouri Valley Regional Planning Commission
DDRESS P.O. Box 8, Carrollton, Missouri DATE August, 198

BRUNSWICK, MO.

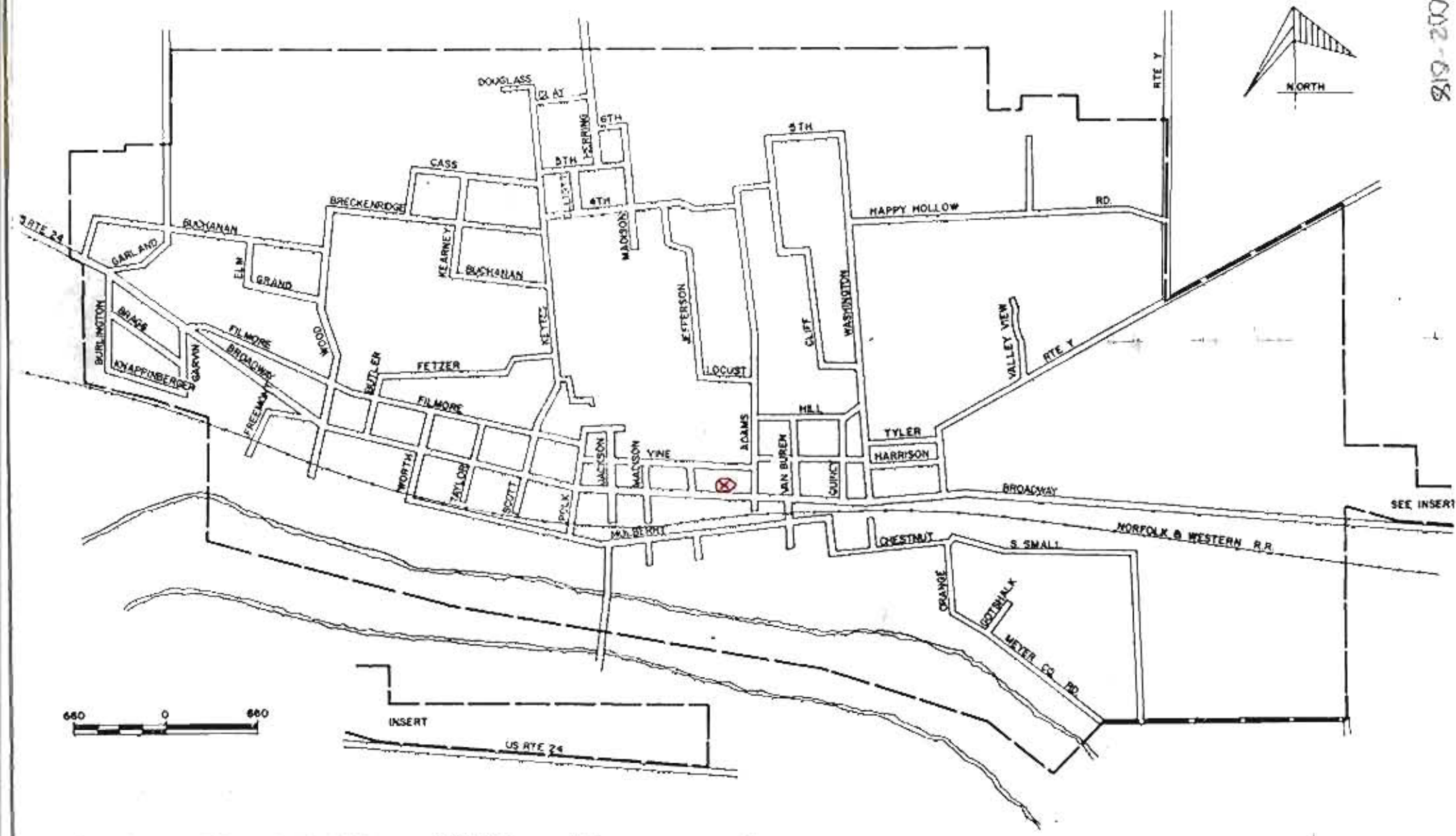

DRAWN BY: MISSOURI VALLEY REGIONAL PLANNING COMMISSION DATE: 1-31-79 M.L.Q.

CH-AS-02-018

St. John's Lutheran Church



St. John's Lutheran Church, Brunswick, Mo. 1976 Courtesy The Brunswicker

The 1840's saw a flood of immigrants coming to the United States from Central Europe. They came for many reasons, to escape the heavy taxation known as "Blood Tax", long servitude in the army, better economy, and more freedom to worship as they felt.

The first several decades were beset by many problems of unrest- the floods in the river bottoms where many had settled, followed by the tragedies of the Civil War. The records give us little information on the spiritual life of these immigrants during these first decades. There is some indication that services were held and perhaps children were baptized by itinerant pastors. A May, 1868 "Brunswicker" states, "a committee was appointed to correspond with a view of securing a preacher. After several unsatisfactory trials, one Rev. C. Heinici was regularly employed as preacher and parochial teacher, and he entered upon his duties on May 9, 1869." According to available records, it was not until the spring of 1871 that the Rev. Biltz of Concordia, Mo., came to Brunswick to conduct worship services for the people of Lutheran background and to baptize their children. A recent graduate of Concordia Seminary, Candidate F. G. Walther was installed on August 26, 1871 and officially the St. John's Lutheran Church was formed. Meetings were held in the German Methodist Church. William Brandt and Louis Sasse were the first new officers. Twenty members signed a newly drawn constitution. Later the City Hall was used as their place of worship.

April 27, 1873 a new church was completed on the purchased lot of Louis and Gertrude Sasse. The complete cost of the building was $2,800.00.

In addition to serving the congregation in Brunswick, Pastor Walther traveled by horse and buggy and also conducted services in a schoolhouse in the river bottom area as well as in the village of Dalton. In 1878 the congregation purchased a parsonage for their pastor at the corner of Harrison and Washington.

On October 31, 1912, the church edifice was destroyed by fire. The following week it was resolved to erect another building. December 7, 1913 this building was completed at a cost of $10,000.00.

In September of 1920 the faithful service of F. G. Walther came to an end. After serving 49 years in this parrish, he resigned. With the coming of Rev. E. W. Abel, September 1921, it was decided to eliminate all German from the public services. In 1930 he died from a heart ailment and a call was extended to Rev. W. J. Boehne of Monett, Missouri. He was installed January 18, 1931. During Pastor Boehne's tenure the present edifice was erected at a cost of $25,000.00 and dedicated March 26, 1939. He served the congregation until April 1960.

The Rev. John W. Cramer served as pastor from 1961-1966; the Rev. Loren Schwiebert, 1966-1970; Rev. Arnold E. Heimsoth 1970-1973 and presently the Rev. Charles Spomer serves as pastor.

During the church's centennial celebration in 1971 it was observed that during its first 100 years there had been 1,455 baptisms, 428 marriages, 883 confirmations and 624 burials. At present it numbers approximately 380 souls and 308 communicants.



Missouri Newspaper
PRESS CLIPPING
Missouri Press Service, Inc.
Eighth and Locust
Columbia, Missouri 65201

The Brunswicker
Brunswick, Missouri
Circulation 1,991

Date AUG 26 19

100-Year Church History on Display

6

The St. John's Lutheran Church centennial-year observances which began in January will end this Sunday.

The day's program will begin with a 10 a.m. Thanksgiving service, with Dr. Roland P. Wiederaenders of St. Louis as the guest speaker. A historical pageant written and directed by Mrs. Sandra Blunk will begin at 7:30 p.m. and conclude the program.

A noon fellowship luncheon and open house from 2:30 to 4:30 will round out the day of final observances.

At the open house, hundreds of pictures, documents and newspaper clippings illustrating the church's history will be on display.

The church's official history dates back to 1871, when the Rev. Mr. Biltz of Concordia, Mo., conducted preaching services for German immigrants.

However, A Brunswicker article June 10, 1913, notes that efforts to organize a Lutheran congregation here were underway several years prior to 1871. The Brunswicker story states, in part: "A committee was appointed to correspond, with a view of securing a preacher. After several unsatisfactory trials, one Rev. C. Heinrici was regularly employed as preacher and parochial teacher, and he entered upon his duties May 9, 1869. After more than one year's service as preacher and teacher his service terminated, and several months elapsed before Mr. Walther (the Rev. Ferdinand G. Walther) was called and entered upon his duties as preacher."

Until recently Lutherans believed the present church to be the third in the congregation's 100-year history. However, a history which appeared in The Brunswicker, March, 1939, notes that the first church was "a frame building which was sold and moved to the country a long time ago." A second frame church was destroyed by fire in 1912 and was replaced by a brick church. It was razed to make way for the present – or fourth – building in 1939. All the buildings have stood on the site of the present church.

Church records do not go back beyond 1871, and these were written in German and are incomplete. Records in 1871 state that a site selection and building committee was appointed, consisting of Louis Sasse, Theodore Hartman, William Brandt, Fritz Sasse, Samuel Heinemann, Louis Benecke and J. J. Heisel.

This committee met June 9, 1872, and specified that a 30-50-foot church, "with a foundation all the way around" should be built. It was to be 16 feet tall, with an 8x8-foot basement, a door standing out approximately two feet and three windows.

This church was built on land purchased from Louis and Gertrude Sasse and the building was completed for approximately $2,800. It was destroyed by fire in the fall of 1912.

The cost of the new brick building which replaced it in December, 1913, was $10,000. In 1938-39 the present building was built for $25,000. A new educational unit was added in 1964, at a cost of $33,500.

The Rev. F. G. Walther, who was ordained and installed as pastor here Aug. 26, 1871, served the congregation for 49 years, preaching his farewell sermon Sunday, Sept. 19, 1920.

During this period, the work of the congregation was conducted

Please turn to page 8

Started on page 1

largely in German. Even the records were written in German. However, with the coming of the Rev. E. W. Abel, in September, 1921, the record states: "A resolution was passed to eliminate all German from public services, since it was evident that many who were baptized in the Lutheran faith were no longer with the Church because they were unable to understand the German language."

Pastor Abel served until his death in 1930. During his tenure in office, the present parsonage on the corner of Harrison and Washington, was built.

What the church historian calls "the long and fruitful ministry" of the Rev. W. J. Boehne began in 1930. He served until early 1960, when he moved to a church at Cole Camp, Mo.

The congregation was thus served for its first 88 years by only three pastors. Rev. Walther served 49 years; Rev. Abel, nine years; and Rev. Boehne, 29 years. Since 1959, the congregation has had three pastors: The Rev. John W. Cramer, 1961-66; The Rev. Loren Schwiebert, 1966-1970; and since then, the Rev. Arnold E. Heimsoth, who still serves.

During the church's 100-year history, official records show 1,455 baptisms, 428 marriages, 883 confirmations and 624 burials.

Those who have served on the centennial committee are Vic Dankert, chairman; Mrs. Ardien Bondy, Gerald Kruse, Mrs. Leta Kussmann and Michael Kahler. Historians in charge of displays at the church are Mrs. Kussman, Mrs. Willie Susewind and Mrs. Bondy.



ST. JOHN'S EV. LUTHERAN CHURCH, BRUNSWICK, MO.


LUTHERAN
HE WHO DIED
FOR YOU
LIVES AGAIN



MISSOURI OFFICE OF HISTORIC PRESERVATION / INVENTORY SURVEY FORM CHAS002-019

#422

1. NAME

HISTORIC

AND/OR COMMON

2. LOCATION

STREET & NUMBER 505 East Broadway

CITY, TOWN Brunswick ____ VICINITY OF

STATE Missouri CODE COUNTY Chariton CODE

3. CLASSIFICATION

CATEGORY	OWNERSHIP	STATUS	PRESENT USE	
___district	___public	X occupied	___agriculture	___museum
X building(s)	X private	___unoccupied	___commercial	___park
___structure	___both	___work in progress	___educational	X private residence
___site	PUBLIC ACQUISITION	ACCESSIBLE	___entertainment	___religious
___object	___in process	___yes: restricted	___government	___scientific
	___being considered	___yes: unrestricted	___industrial	___transportation
		___no	___military	___other:

4. OWNER OF PROPERTY

NAME

STREET & NUMBER

CITY, TOWN ____ VICINITY OF STATE

5. LOCATION OF LEGAL DESCRIPTION

Recorder of Deeds, Chariton County Courthouse, Keytesville, Missouri

6. REPRESENTATION IN EXISTING SURVEYS

TITLE DETERMINED ELIGIBLE? ___ YES ___ NO ___ FEDERAL ___ STATE ___ COUNTY ___ LO

N/A

7. DESCRIPTION

CONDITION		CHECK ONE	CHECK ONE	
___excellent	___deteriorated	___unaltered	X original site	
___X good	___ruins	___X altered	___moved	date ____
___fair	___unexposed			

DESCRIBE THE PRESENT AND ORIGINAL (IF KNOWN) PHYSICAL APPEARANCE

-- This is the only such house left in Brunswick. Originally intended for narrow, deep town lots usually in a railroad town the house has been well kept throughout its history with at least two rear additions. It has a brick foundation and faces south toward the railroad tracks.

SIGNIFICANCE

RIOD	AREAS OF SIGNIFICANCE - CHECK AND JUSTIFY BELOW			
_prehistoric	___archeology-prehistoric	___community planning	___landscape architecture	___religion
_1400-1499	___archeology-historic	___conservation	___law	___science
_1500-1599	___agriculture	___economics	___literature	___sculpture
_1600-1699	_X_architecture	___education	___military	___social /
_1700-1799	___art	___engineering	___music	humanitarian
X1800-1899	___commerce	___exploration/settlement	___philosophy	___theater
_1900-	___communications	___industry	___politics/government	___transportation
		___invention		___other (specify)

ECIFIC DATES c 1890 BUILDER/ARCHITECT

ATEMENT OF SIGNIFICANCE (IN ONE PARAGRAPH)

-- The house was built between 1885-1893

MAJOR BIBLIOGRAPHICAL REFERENCES

1885, 1893 Sanborn maps.

. GEOGRAPHICAL DATA N/A

REAGE OF PROPERTY ____ QUADRANGLE NAME ____ SCALE ____

M REFERENCES

	ZONE	EASTING	NORTHING
A			
B			
C			
D			

RBAL BOUNDARY DESCRIPTION AND JUSTIFICATION

FORM PREPARED BY

ME / TITLE Lynn Morrow, Historian
GANIZATION Missouri Valley Regional Planning Commission
DRESS P.O. Box 8, Carrollton, Missouri

DATE August, 198

BRUNSWICK, MO.

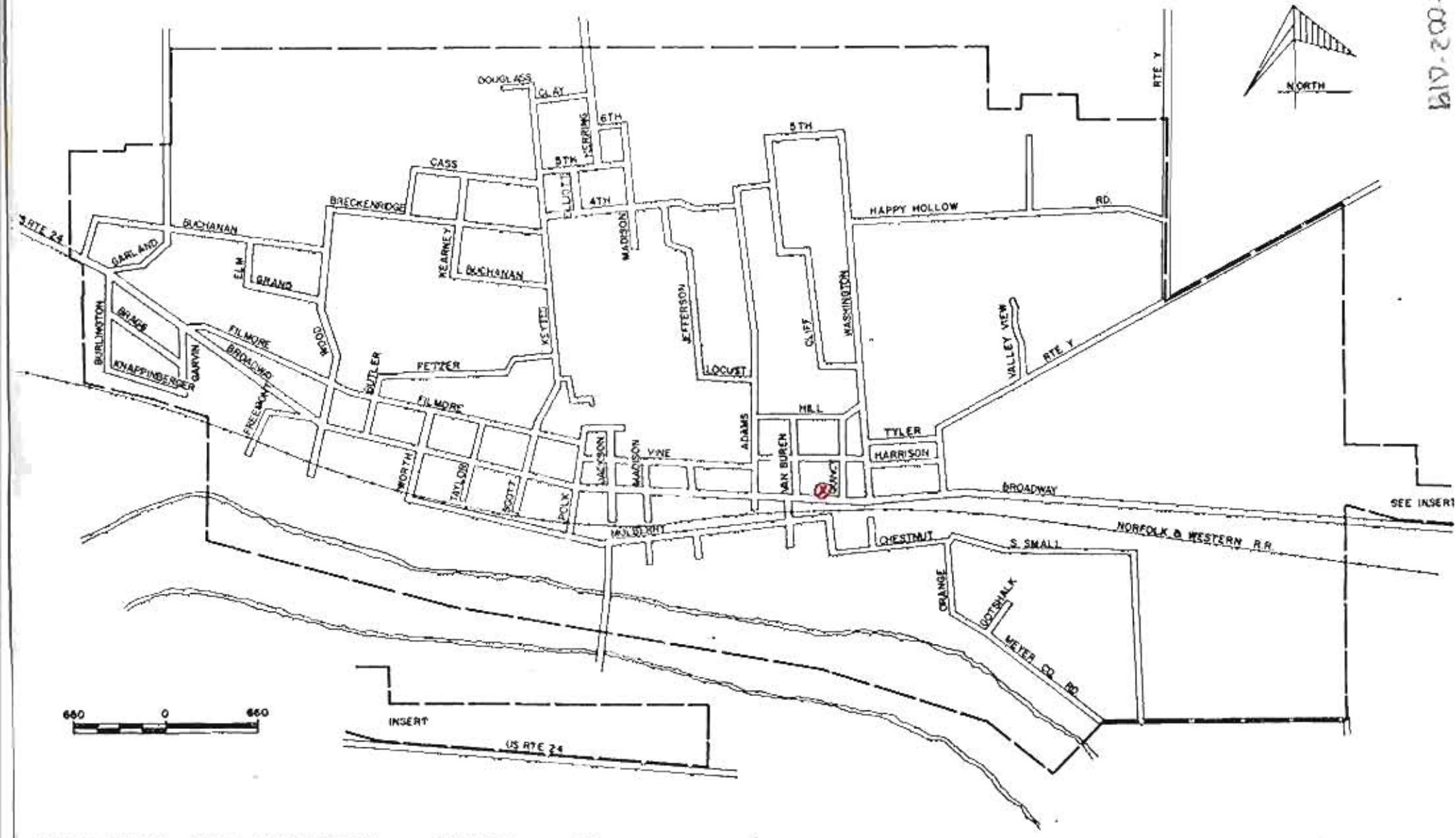

DRAWN BY: MISSOURI VAL REGIONAL PLANNING COMMISSION DATE: 1-31-79 R.L.G.

CH-AS-002-010



MISSOURI OFFICE OF HISTORIC PRESERVATION / INVENTORY SURVEY FORM CHA5002-020

#451

1. NAME

HISTORIC: Assembly of God Church

AND/OR COMMON:

2. LOCATION

STREET & NUMBER: 507 East Broadway

CITY, TOWN: Brunswick ____ VICINITY OF

STATE: Missouri CODE COUNTY: Chariton CODE

3. CLASSIFICATION

CATEGORY	OWNERSHIP	STATUS	PRESENT USE	
___district	___public	X occupied	___agriculture	___museum
X building(s)	X private	___unoccupied	___commercial	___park
___structure	___both	___work in progress	___educational	___private residence
___site	PUBLIC ACQUISITION	ACCESSIBLE	___entertainment	X religious
___object	___in process	___yes: restricted	___government	___scientific
	___being considered	___yes: unrestricted	___industrial	___transportation
		___no	___military	___other:

4. OWNER OF PROPERTY

NAME:

STREET & NUMBER:

CITY, TOWN: ____ VICINITY OF STATE:

5. LOCATION OF LEGAL DESCRIPTION

Recorder of Deeds, Chariton County Courthouse, Keytesville, Missouri

6. REPRESENTATION IN EXISTING SURVEYS

TLE DETERMINED ELIGIBLE? ___ YES ___ NO ___ FEDERAL ___ STATE ___ COUNTY ___ LO

N/A

7. DESCRIPTION

CONDITION		CHECK ONE	CHECK ONE	
___excellent	___deteriorated	___unaltered	X original site	
X good	___ruins	X ___altered	___moved	date ___
___fair	___unexposed			

DESCRIBE THE PRESENT AND ORIGINAL (IF KNOWN) PHYSICAL APPEARANCE

SIGNIFICANCE

RIOD	AREAS OF SIGNIFICANCE - CHECK AND JUSTIFY BELOW			
_prehistoric	____archeology-prehistoric	____community planning	____landscape architecture	____religion
_1400-1499	____archeology-historic	____conservation	____law	____science
_1500-1599	____agriculture	____economics	____literature	____sculpture
_1600-1699	X architecture	____education	____military	____social /
_1700-1799	____art	____engineering	____music	humanitarian
X 1800-1899	____commerce	____exploration/settlement	____philosophy	____theater
_1900-	____communications	____industry	____politics/government	____transportation
		____invention		____other (specify)

ECIFIC DATES c 1890 BUILDER/ARCHITECT

ATEMENT OF SIGNIFICANCE (IN ONE PARAGRAPH)

-- The house was built between 1885-1893

MAJOR BIBLIOGRAPHICAL REFERENCES

1885, 1893 Sanborn maps

. GEOGRAPHICAL DATA N/A

REAGE OF PROPERTY____ QUADRANGLE NAME____ SCALE____

M REFERENCES

A	ZONE	EASTING	NORTHING	B ZONE	EASTING NORTHING
C				D	

RBAL BOUNDARY DESCRIPTION AND JUSTIFICATION

FORM PREPARED BY

ME / TITLE Lynn Morrow, Historian

GANIZATION Missouri Valley Regional Planning Commission

DRESS P.O. Box 8, Carrollton, Missouri DATE August, 198

BRUNSWICK, MO.

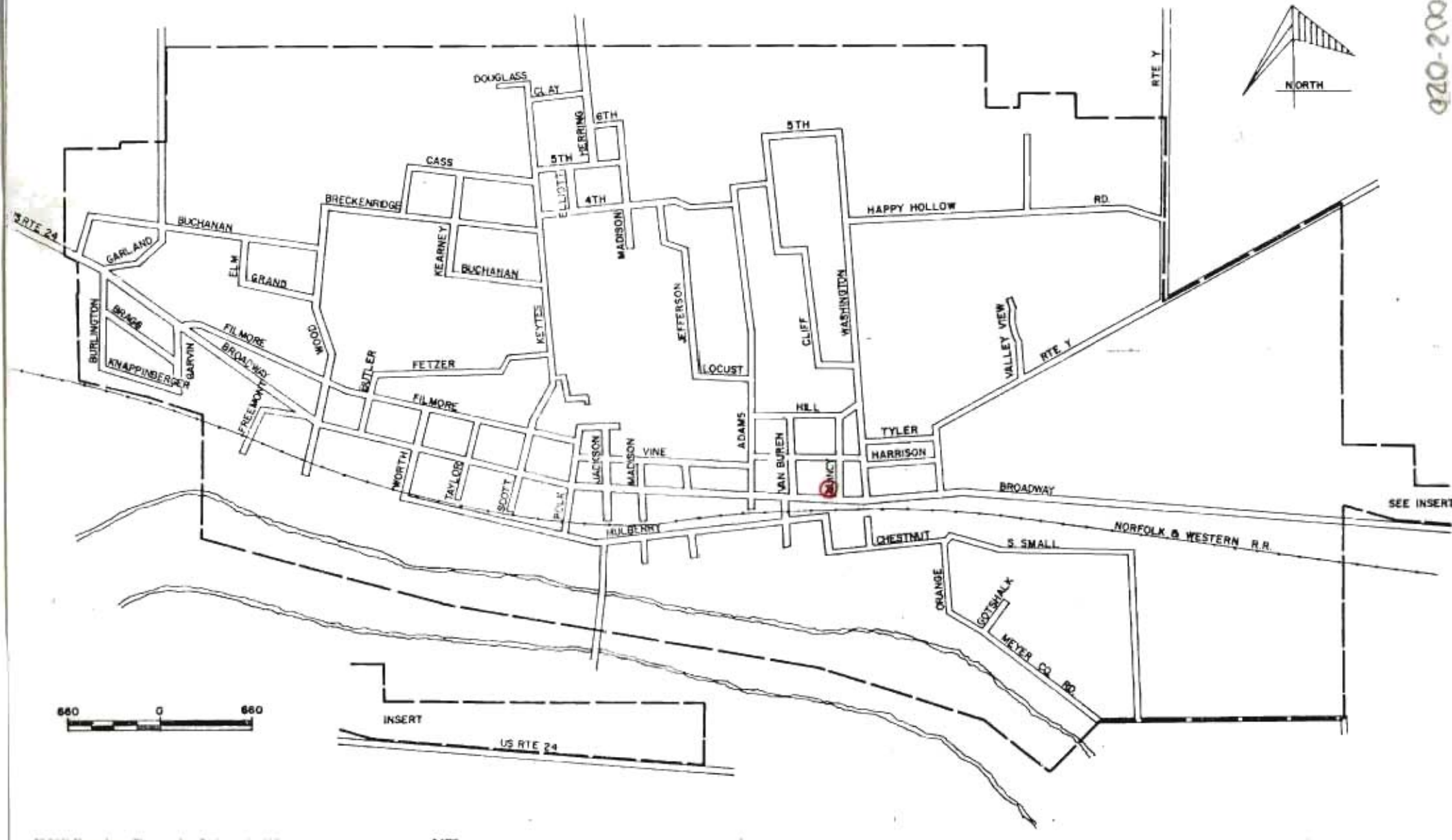

DRAWN BY: MISSOURI V[illegible]Y REGIONAL PLANNING COMMISSION DATE: 1-31-79 R.L.G

CH-AS-002-020

Assembly Of God Church

Seeing the need to preach the full gospel message from God's Word, the Rev. Mr. H. V. Foley began holding services in Jan. 1943 on 200 E. Broadway. He not only preached that men could be saved from their sins and have fellowship and communion with God, but that men and women, boys and girls could be healed by the power of God. The doctrine of being filled with the Holy Spirit, the third person of the Trinity, according to the Books of Acts, was also proclaimed.

Thanksgiving Eve, 1943, a fire which destroyed most of the block, also destroyed the church. But the small group of Christians was not discouraged and they moved down the street to an abandoned saloon. The



Assembly of God Church. Brunswick, Missouri 1976. Courtesy The Brunswicker

old bar was pushed aside and a pulpit, an altar and seats were brought in and the Word of God was proclaimed.

Some of the charter members were Mrs. Jessie Magruder, Mrs. Bernice Sheppard, Mrs. Rose Spencer, Mrs. Eule Warden, and Mrs. Elva Wiseman. Rev. Foley resigned in 1944 and various ones ministered, including Mrs. Margrette Baunhofer until 1952 when Mr. and Mrs. Lester Norris became pastors. In Nov. 1953, Mr. and Mrs. Thomas Perkins accepted the pastorate and land was given to the church by Mrs. Eule Warden on North Jackson to build a new church. In 1956 the new church was completed and a happy congregation moved in to praise and worship God. Mr. and Mrs. John Mead pastored from 1964 to 1965 and Rev. and Mrs. Foley returned and pastored from 1965 to 1969. Different ones filled in until the church closed in 1973. On Nov. 17, 1974, the church reopened at a house on 507 E. Broadway with Rev. and Mrs. David Meek as pastors.


ASSEMBLY OF GOD
C PEEKINS

MISSOURI OFFICE OF HISTORIC PRESERVATION / INVENTORY SURVEY FORM CHAS002-021

$414

2

1. NAME

HISTORIC

AND/OR COMMON

2. LOCATION

STREET & NUMBER 601 and 603 East Broadway

CITY, TOWN Brunswick ____VICINITY OF

STATE Missouri CODE COUNTY Chariton CODE

3. CLASSIFICATION

CATEGORY	OWNERSHIP	STATUS	PRESENT USE	
___district	___public	X occupied	___agriculture	___museum
X building(s)	X private	___unoccupied	___commercial	___park
___structure	___both	___work in progress	___educational	X private residence
___site	PUBLIC ACQUISITION	ACCESSIBLE	___entertainment	___religious
___object	___in process	___yes: restricted	___government	___scientific
	___being considered	___yes: unrestricted	___industrial	___transportation
		___no	___military	___other:

4. OWNER OF PROPERTY

NAME

STREET & NUMBER

CITY, TOWN ____VICINITY OF STATE

5. LOCATION OF LEGAL DESCRIPTION

Recorder of Deeds, Chariton County Courthouse, Keytesville, Missouri

6. REPRESENTATION IN EXISTING SURVEYS

TITLE DETERMINED ELIGIBLE? ___YES ___NO ___FEDERAL ___STATE ___COUNTY ___LO

N/A

7. DESCRIPTION

CONDITION		CHECK ONE	CHECK ONE	
___excellent	___deteriorated	___unaltered	X original site	
X good	___ruins	X altered	___moved	date ____
___fair	___unexposed			

DESCRIBE THE PRESENT AND ORIGINAL (IF KNOWN) PHYSICAL APPEARANCE

-- The scene is the north side of the 600 block East Broadway. The triple gable facade I house is relatively common in central and north Missouri and the side passage house with its rear extensions (see photo) has been divided into apartments. Notice the similar window replacements in the lower story of each.

SIGNIFICANCE

RIOD	AREAS OF SIGNIFICANCE - CHECK AND JUSTIFY BELOW			
_prehistoric	___archeology-prehistoric	___community planning	___landscape architecture	___religion
_1400-1499	___archeology-historic	___conservation	___law	___science
_1500-1599	___agriculture	___economics	___literature	___sculpture
_1600-1699	X architecture	___education	___military	___social /
_1700-1799	___art	___engineering	___music	humanitarian
X_1800-1899	___commerce	___exploration/settlement	___philosophy	___theater
_1900-	___communications	___industry	___politics/government	___transportation
		___invention		___other (specify)

ECIFIC DATES

BUILDER/ARCHITECT

ATEMENT OF SIGNIFICANCE (IN ONE PARAGRAPH)

-- 601 was built between 1885-1893 and 603 was built between 1893-1899

MAJOR BIBLIOGRAPHICAL REFERENCES

1885, 1893, and 1899 Sanborn maps

. GEOGRAPHICAL DATA N/A

REAGE OF PROPERTY_____ QUADRANGLE NAME_____ SCALE_____

M REFERENCES

	ZONE	EASTING	NORTHING
A			
B			
C			
D			

RBAL BOUNDARY DESCRIPTION AND JUSTIFICATION

FORM PREPARED BY

ME / TITLE Lynn Morrow, Historian

GANIZATION Missouri Valley Regional Planning Commission

DRESS P.O. Box 8, Carrollton, Missouri

DATE August, 198

BRUNSWICK, MO.

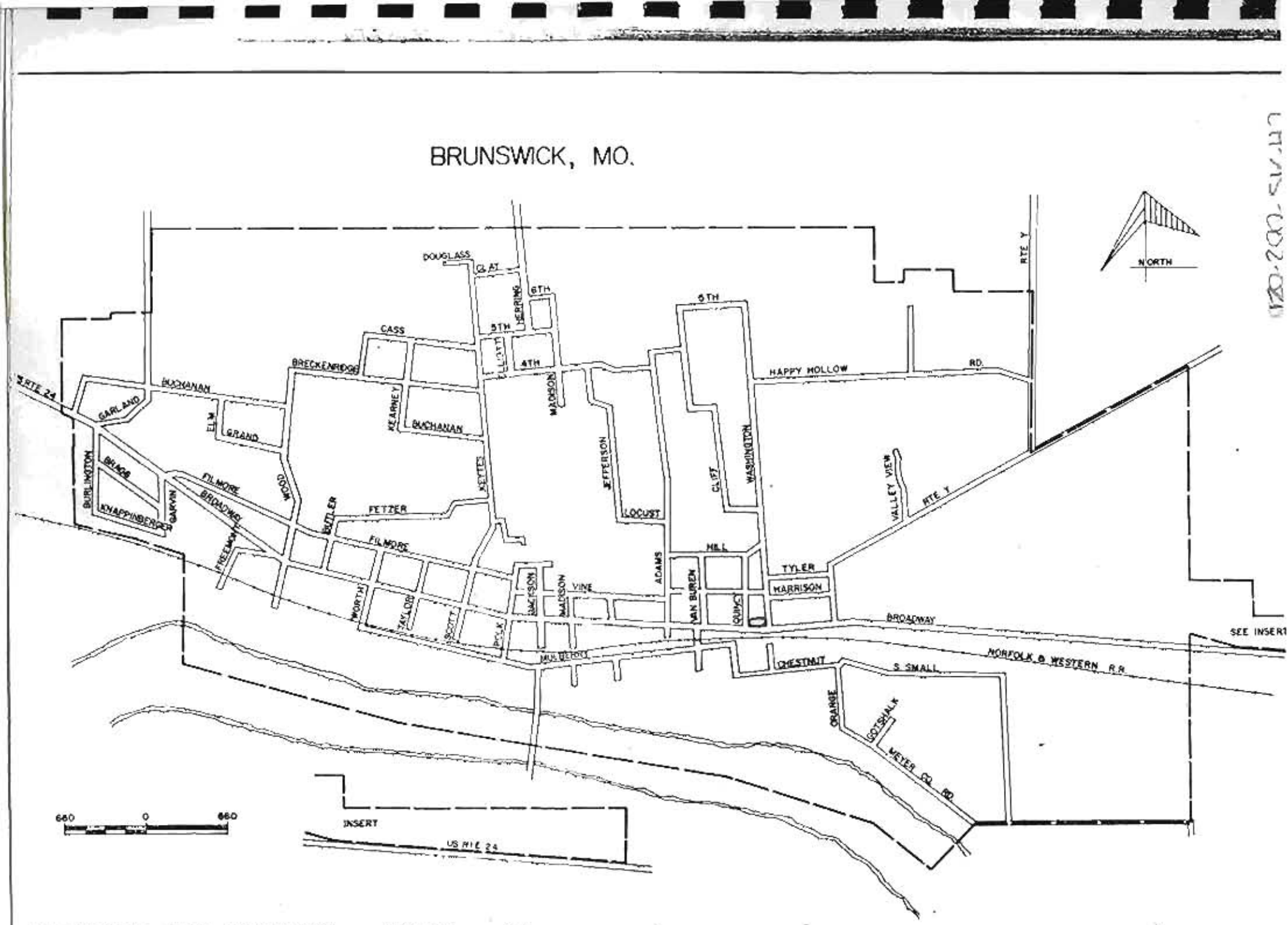

DRAWN BY: MISSOURI V / REGIONAL PLANNING COMMISSION DATE: 1-31-79 R.L.G.





MISSOURI OFFICE OF HISTORIC PRESERVATION / INVENTORY SURVEY FORM CHAS002-022

#465

1. NAME

HISTORIC

AND/OR COMMON Warehouse

2. LOCATION See map

STREET & NUMBER E. Broadway

CITY, TOWN Brunswick ___ VICINITY OF

STATE Missouri CODE COUNTY Chariton CODE

3. CLASSIFICATION

CATEGORY	OWNERSHIP	STATUS	PRESENT USE	
___district	___public	___occupied	___agriculture	___museum
X building(s)	X private	___unoccupied	X commercial	___park
___structure	___both	___work in progress	___educational	___private residence
___site	PUBLIC ACQUISITION	ACCESSIBLE	___entertainment	___religious
___object	___in process	___yes: restricted	___government	___scientific
	___being considered	___yes: unrestricted	___industrial	___transportation
		___no	___military	___other:

4. OWNER OF PROPERTY

NAME

STREET & NUMBER

CITY, TOWN ___ VICINITY OF STATE

5. LOCATION OF LEGAL DESCRIPTION

Recorder of Deeds, Chariton County Courthouse, Keytesville, Missouri

6. REPRESENTATION IN EXISTING SURVEYS

TLE DETERMINED ELIGIBLE? ___ YES ___ NO ___ FEDERAL ___ STATE ___ COUNTY ___ LO

N/A

7. DESCRIPTION

CONDITION		CHECK ONE	CHECK ONE	
___excellent	___deteriorated	X ___unaltered	X original site	
X good	___ruins	___altered	___moved	date ___
___fair	___unexposed			

DESCRIBE THE PRESENT AND ORIGINAL (IF KNOWN) PHYSICAL APPEARANCE

-- This may be the best of the former industrial and warehouse buildings that paralleled the railroad tracks. It is completely sided in metal sheeting which makes for a striking appearance.

SIGNIFICANCE

RIOD	AREAS OF SIGNIFICANCE - CHECK AND JUSTIFY BELOW			
_prehistoric	____archeology-prehistoric	____community planning	____landscape architecture	____religion
_1400-1499	____archeology-historic	____conservation	____law	____science
_1500-1599	____agriculture	____economics	____literature	____sculpture
_1600-1699	____architecture	____education	____military	____social /
_1700-1799	____art	____engineering	____music	humanitarian
_1800-1899	____commerce	____exploration/settlement	____philosophy	____theater
X_1900-	____communications	____industry	____politics/government	____transportation
		____invention		____other (specify)

ECIFIC DATES c 1935 BUILDER/ARCHITECT

ATEMENT OF SIGNIFICANCE (IN ONE PARAGRAPH)

-- The building in its present form was built after 1928. In 1928 there were structural "ruins" platted on the Sanborn.

MAJOR BIBLIOGRAPHICAL REFERENCES

1928 Sanborn map.

. GEOGRAPHICAL DATA N/A

REAGE OF PROPERTY____ QUADRANGLE NAME____ SCALE____

M REFERENCES

		ZONE	EASTING	NORTHING
A				
B				
C				
D				

RBAL BOUNDARY DESCRIPTION AND JUSTIFICATION

FORM PREPARED BY

ME / TITLE Lynn Morrow, Historian
GANIZATION Missouri Valley Regional Planning Commission
DRESS P.O. Box 8, Carrollton, Missouri

DATE August, 198

BRUNSWICK, MO.

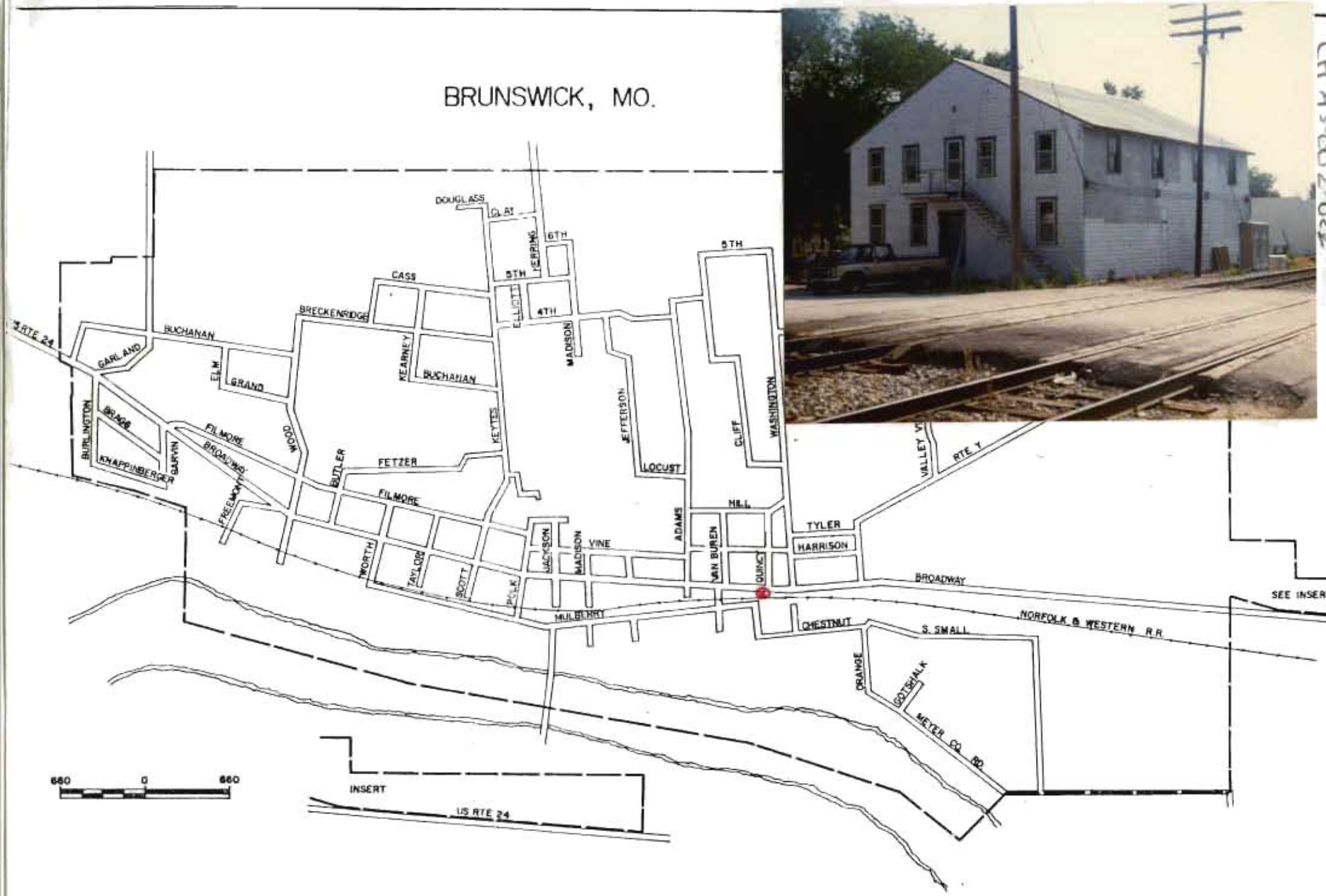

DRAWN BY: MISSOURI V[illegible] REGIONAL PLANNING COMMISSION DATE: 1-31-79 R.L.G.





MISSOURI OFFICE OF HISTORIC PRESERVATION / INVENTORY SURVEY FORM CHAS002-023

#464

1. NAME

HISTORIC

AND/OR COMMON

2. LOCATION

STREET & NUMBER E. Broadway

CITY, TOWN Brunswick ___VICINITY OF

STATE Missouri CODE COUNTY Chariton CODE

3. CLASSIFICATION

CATEGORY	OWNERSHIP	STATUS	PRESENT USE	
___district	___public	X occupied	___agriculture	___museum
X building(s)	X private	___unoccupied	X commercial	___park
___structure	___both	___work in progress	___educational	___private residence
___site	PUBLIC ACQUISITION	ACCESSIBLE	___entertainment	___religious
___object	___in process	___yes: restricted	___government	___scientific
	___being considered	___yes: unrestricted	___industrial	___transportation
		___no	___military	___other:

4. OWNER OF PROPERTY

NAME

STREET & NUMBER

CITY, TOWN ___VICINITY OF STATE

5. LOCATION OF LEGAL DESCRIPTION

Recorder of Deeds, Chariton County Courthouse, Keytesville, Missouri

6. REPRESENTATION IN EXISTING SURVEYS

/TLE DETERMINED ELIGIBLE? ___YES ___NO ___FEDERAL ___STATE ___COUNTY ___LO

N/A

7. DESCRIPTION

CONDITION		CHECK ONE	CHECK ONE	
___excellent	___deteriorated	___unaltered	X original site	
X good	___ruins	X altered	___moved	date ___
___fair	___unexposed			

DESCRIBE THE PRESENT AND ORIGINAL (IF KNOWN) PHYSICAL APPEARANCE

-- this is an uncommon adaptation of a former dwelling into a commercial building. Perhaps the former house had a slight gambrel roof until the commercial block facade was installed.

SIGNIFICANCE

RIOD	AREAS OF SIGNIFICANCE - CHECK AND JUSTIFY BELOW			
_prehistoric	____archeology-prehistoric	____community planning	____landscape architecture	____religion
_1400-1499	____archeology-historic	____conservation	____law	____science
_1500-1599	____agriculture	____economics	____literature	____sculpture
_1600-1699	____architecture	____education	____military	____social /
_1700-1799	____art	____engineering	____music	humanitarian
_1800-1899	X ____commerce	____exploration/settlement	____philosophy	____theater
X 1900-	____communications	____industry	____politics/government	____transportation
		____invention		____other (specify)

ECIFIC DATES c 1910 BUILDER/ARCHITECT

ATEMENT OF SIGNIFICANCE (IN ONE PARAGRAPH)

-- The building is located on the 1911 Sanborn

MAJOR BIBLIOGRAPHICAL REFERENCES

1911 Sanborn map

. GEOGRAPHICAL DATA N/A

REAGE OF PROPERTY____ QUADRANGLE NAME____ SCALE____

M REFERENCES

	ZONE	EASTING	NORTHING		ZONE	EASTING	NORTHING
A				B			
C				D			

RBAL BOUNDARY DESCRIPTION AND JUSTIFICATION

FORM PREPARED BY

ME / TITLE Lynn Morrow, Historian

GANIZATION Missouri Valley Regional Planning Commission

DRESS P.O. Box 8, Carrollton, Missouri DATE August, 198

CH-AS-002-023

BRUNSWICK, MO.

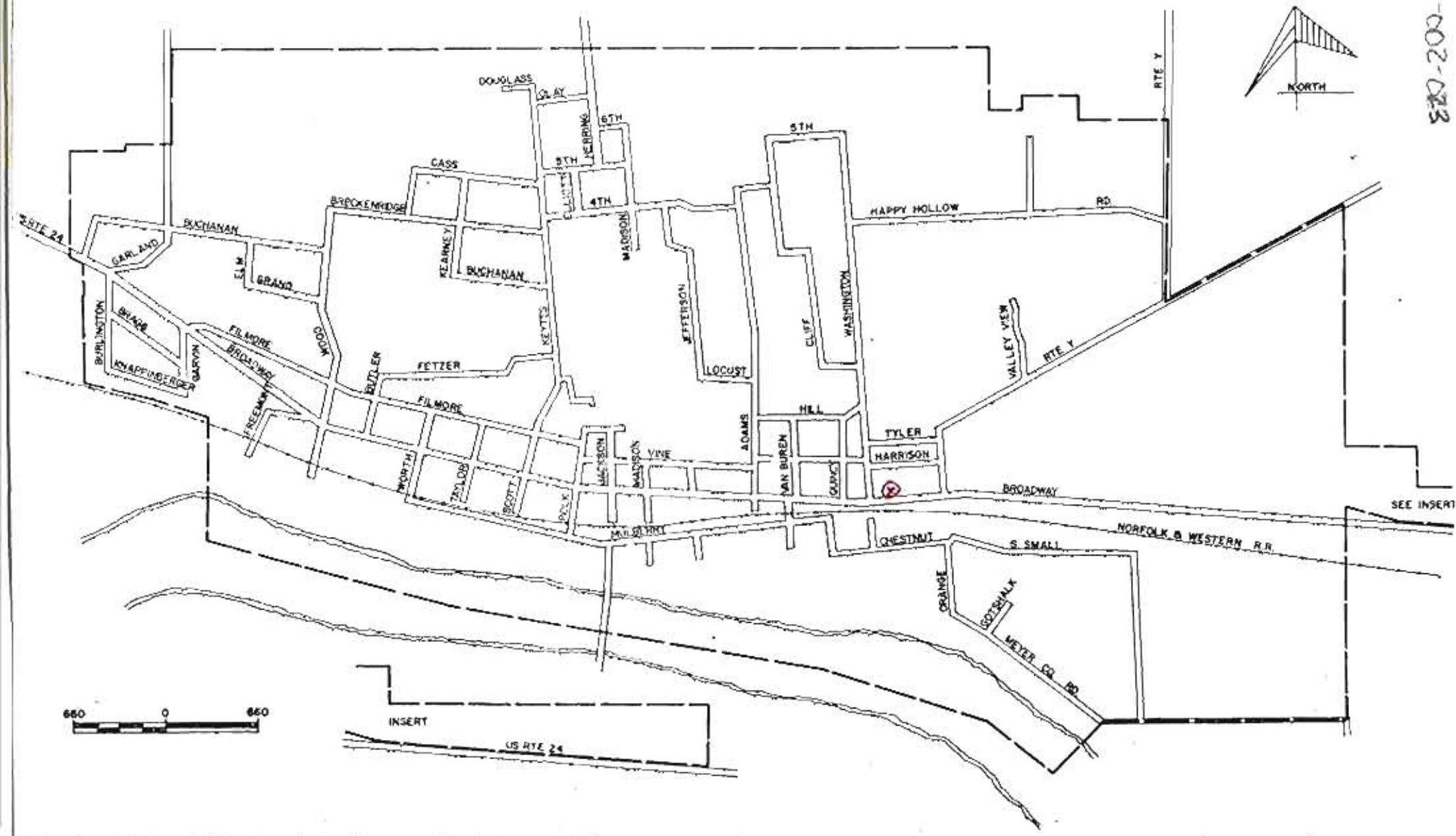

DRAWN BY: MISSOURI V[illegible] REGIONAL PLANNING COMMISSION DATE: 1-31-79 K.L.G.


Budweiser
LIQUOR

MISSOURI OFFICE OF HISTORIC PRESERVATION / INVENTORY SURVEY FORM CHA5002-024

#471

1. NAME

HISTORIC First National Bank and russell Opera House

AND/OR COMMON

2. LOCATION

STREET & NUMBER 100 block W. Broadway

CITY, TOWN Brunswick ___VICINITY OF

STATE Missouri CODE COUNTY Chariton CODE

3. CLASSIFICATION

CATEGORY	OWNERSHIP	STATUS	PRESENT USE	
___district	___public	X occupied	___agriculture	___museum
X building(s)	X private	___unoccupied	X commercial	___park
___structure	___both	___work in progress	___educational	___private residence
___site	PUBLIC ACQUISITION	ACCESSIBLE	___entertainment	___religious
___object	___in process	___yes: restricted	___government	___scientific
	___being considered	___yes: unrestricted	___industrial	___transportation
		___no	___military	___other:

4. OWNER OF PROPERTY

NAME

STREET & NUMBER

CITY, TOWN ___VICINITY OF STATE

5. LOCATION OF LEGAL DESCRIPTION

Recorder of Deeds, Chariton County Courthouse, Keytesville, Missouri

6. REPRESENTATION IN EXISTING SURVEYS

TITLE DETERMINED ELEGIBLE? ___YES ___NO ___FEDERAL ___STATE ___COUNTY ___LO

N/A

7. DESCRIPTION

CONDITION		CHECK ONE	CHECK ONE	
___excellent	___deteriorated	___unaltered	X original site	
X good	___ruins	X altered	___moved	date
___fair	___unexposed			

DESCRIBE THE PRESENT AND ORIGINAL (IF KNOWN) PHYSICAL APPEARANCE

-- See attached historic photographs.

SIGNIFICANCE

RIOD — AREAS OF SIGNIFICANCE - CHECK AND JUSTIFY BELOW

_prehistoric	____archeology-prehistoric	____community planning	____landscape architecture	____religion
_1400-1499	____archeology-historic	____conservation	____law	____science
_1500-1599	____agriculture	____economics	____literature	____sculpture
_1600-1699	____architecture	____education	____military	____social /
_1700-1799	____art	____engineering	____music	humanitarian
X 1800-1899	X ____commerce	____exploration/settlement	____philosophy	____theater
_1900-	____communications	____industry	____politics/government	____transportation
		____invention		____other (specify)

ECIFIC DATES — BUILDER/ARCHITECT

ATEMENT OF SIGNIFICANCE (IN ONE PARAGRAPH)

-- The bank building was constructed between 1885-1893 and the Opera House c 1903.

-- See attached documents

MAJOR BIBLIOGRAPHICAL REFERENCES

History of Brunswick Missouri 1976 Cedntennial
History of Howard and Chariton Counties, 1923

). GEOGRAPHICAL DATA N/A

REAGE OF PROPERTY____ QUADRANGLE NAME____ SCALE____

'M REFERENCES

A	ZONE	EASTING	NORTHING	B ZONE	EASTING NORTHING
C				D	

:RBAL BOUNDARY DESCRIPTION AND JUSTIFICATION

. FORM PREPARED BY

ME / TITLE Lynn Morrow, Historian
GANIZATION Missouri Valley Regional Planning Commission
DRESS P.O. Box 8, Carrollton, Missouri DATE August, 198

BRUNSWICK, MO.



CH-AS-002-024

DOUGLASS
CLAY
6TH
HERRING
5TH
CASS
ELLIOTT
4TH
BRECKENRIDGE
MADISON
KEARNEY
BUCHANAN
JEFFERSON
CLIFF
WASHINGTON
VALLEY VIEW
RTE Y
RTE 24
GARLAND
BUCHANAN
ELM
GRAND
BURLINGTON
BRAGG
KNAPPENBERGER
GARVIN
FILMORE
BROADWAY
FREEMONT
WOOD
BUTLER
FETZER
KEYTE
LOCUST
HILL
ADAMS
VAN BUREN
QUINCY
TYLER
HARRISON
VINE
JACKSON
MADISON
NORTH
TAYLOR
SCOTT
POLK
MULBERRY
BROADWAY
SEE INSERT
NORFOLK & WESTERN R.R
CHESTNUT
S. SMALL
ORANGE
GOTSHALK
MEYER SQ RD
660 0 660
INSERT
US RTE 24

DRAWN BY: MISSOURI VA[illegible] REGIONAL PLANNING COMMISSION DATE: 1-31-79 R.L.G.

BRUNSWICK, MO.

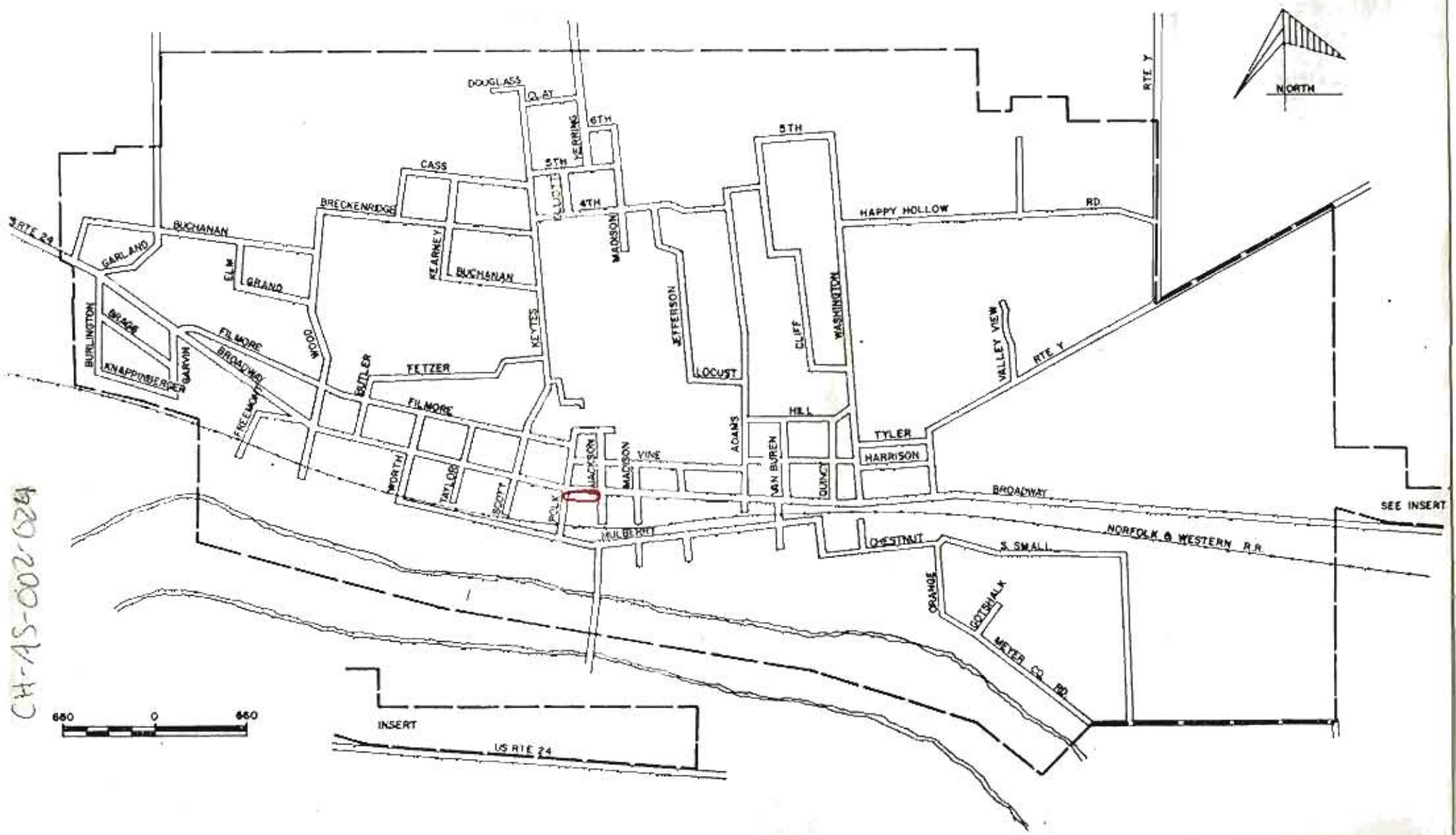

CH-AS-002-024

DRAWN BY: MISSOURI VALLEY REGIONAL PLANNING COMMISSION DATE: 1-31-79 R.L.G

Sol Smith Russell

Brunswick is proud of being the birthplace of Sol Smith Russell, a comedian of world wide fame. He was born in Brunswick, June 15, 1848, in a small frame house on the corner of Vine and Adams Streets. In the 1870's he became famous and entertained large audiences in many American cities until he was paralyzed in 1900. An opera house, named in his honor, was built in Brunswick in 1903. At the Grand opening of the Russell Opera house Nov. 11 of that year, the Whitney Opera Company presented the military Opera "When Johnny Comes Marching Home," with a cast numbering nearly 60 people.

Baccalaureate services, graduations, and school plays were held in the opera house. Lyceum courses, lectures and musical programs, and many home talent plays were also held here. In 1917 because no church could house the large crowds that attended the "Hankins" revival meeting, the services were held in the opera house. For many years a "picture show" owned by Mr. and Mrs. Walter Owens was in this building.



First National Bank of Brunswick is one of the leading banking institutions of Chariton County. It was organized in 1889 with the following officers: Jasper M. Peery, president; John F. Cunningham, vice president and Andrew M. Dumay, cashier.

After 20 years of active business the bank was granted a new charter and the present capital stock is $50,000.00 and the surplus $10,000.00. It has been located on its present site in Brunswick since 1909 and it is the only national bank in Chariton County.

The present officers of the First National Bank of Brunswick, are as follows: B. H. Smith, president; John Myers, Jr., vice president; and A. L. Friesz, cashier. There are about 40 stockholders in the bank ,all of whom are residents of Brunswick and the surrounding community.

The First National Bank of Brunswick does a large volume of business in both Chariton and Carroll counties. It has always been a substantial and thriving institution and well merits the success that has been its achievement. It has the distinction of being the only national bank in Chariton County.



FIRST NATIONAL BANK, BRUNSWICK, MO.











MISSOURI OFFICE OF HISTORIC PRESERVATION / INVENTORY SURVEY FORM CHA5002-025

#4452

1. NAME

HISTORIC Brunswick Baptist Church

AND/OR COMMON

2. LOCATION See map

STREET & NUMBER West Broadway

CITY, TOWN Brunswick ___ VICINITY OF

STATE Missouri CODE COUNTY Chariton CODE

3. CLASSIFICATION

CATEGORY	OWNERSHIP	STATUS	PRESENT USE	
___district	X public	X occupied	___agriculture	___museum
X building(s)	___private	___unoccupied	___commercial	___park
___structure	___both	___work in progress	___educational	___private residence
___site	PUBLIC ACQUISITION	ACCESSIBLE	___entertainment	X religious
___object	___in process	___yes: restricted	___government	___scientific
	___being considered	___yes: unrestricted	___industrial	___transportation
		___no	___military	___other:

4. OWNER OF PROPERTY

NAME

STREET & NUMBER

CITY, TOWN ___ VICINITY OF STATE

5. LOCATION OF LEGAL DESCRIPTION

Recorder of Deeds, Chariton County Courthouse, Keytesville, Missouri

6. REPRESENTATION IN EXISTING SURVEYS

TLE DETERMINED ELIGIBLE? ___ YES ___ NO ___ FEDERAL ___ STATE ___ COUNTY ___ LO

N/A

7. DESCRIPTION

CONDITION		CHECK ONE	CHECK ONE	
___excellent	___deteriorated	___unaltered	X original site	
X good	___ruins	X altered	___moved	date ___
___fair	___unexposed			

DESCRIBE THE PRESENT AND ORIGINAL (IF KNOWN) PHYSICAL APPEARANCE

Following construction in 1924 the building was stuccoed; the rear brick educational addition was constructed 1965-66.

SIGNIFICANCE

RIOD	AREAS OF SIGNIFICANCE - CHECK AND JUSTIFY BELOW			
_prehistoric	___archeology-prehistoric	___community planning	___landscape architecture	___religion
_1400-1499	___archeology-historic	___conservation	___law	___science
_1500-1599	___agriculture	___economics	___literature	___sculpture
_1600-1699	X architecture	___education	___military	___social /
_1700-1799	___art	___engineering	___music	humanitarian
_1800-1899	___commerce	___exploration/settlement	___philosophy	___theater
X_1900-	___communications	___industry	___politics/government	___transportation
		___invention		___other (specify)

ECIFIC DATES 1923-24 BUILDER/ARCHITECT

ATEMENT OF SIGNIFICANCE (IN ONE PARAGRAPH)

The house is located on the 1928 Sanborn map.

See attached document

MAJOR BIBLIOGRAPHICAL REFERENCES

Brunswick Area History, Bicentennial Issue, 1976
1928 Sanborn

. GEOGRAPHICAL DATA N/A

REAGE OF PROPERTY____ QUADRANGLE NAME_____ SCALE_____

M REFERENCES

	ZONE	EASTING	NORTHING		ZONE	EASTING	NORTHING
A				B			
C				D			

RBAL BOUNDARY DESCRIPTION AND JUSTIFICATION

FORM PREPARED BY

ME / TITLE Lynn Morrow, Historian
GANIZATION Missouri Valley Regional Planning Commission
DRESS P.O. Box 8, Carrollton, Missouri DATE August, 198

BRUNSWICK, MO.

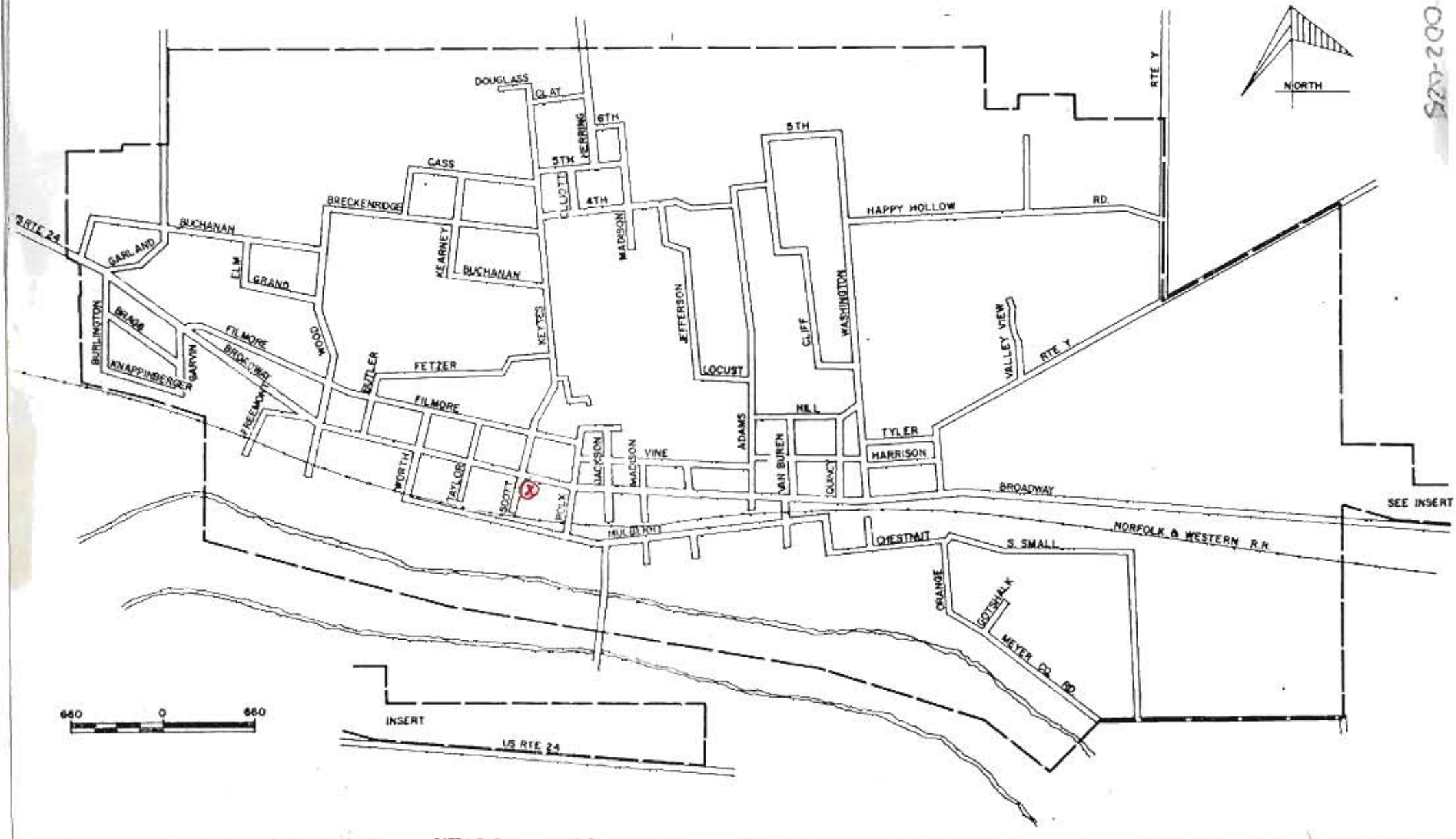

DRAWN BY: MISSOURI VA[illegible] REGIONAL PLANNING COMMISSION DATE 1-31-79 M.L.G.

CH-AS-002-025

Brunswick Baptist Church

The first services of the Brunswick Baptist Church were held in 1907, the upstairs of a building located where the Post Office is today. Services were discontinued in 1908. Following a tent revival led by a Missouri State Missionary, the church reorganized in 1915. The first pastor received a salary of $8.00 for preaching two Sundays per month.



Brunswick Baptist Church, Brunswick, Missouri 1976 Courtesy The Brunswicker

Meetings were held over Mr. E. B. Johnson's store with 26 members. Mrs. Frankie Paul is one of the charter members.

The site where the church now stands was purchased for $2000. An old blacksmith shop had to be torn down before construction could begin.

The building committee of 1919 was W. E. Mansfield, C. A. Straub, J. B. Robertson and B. T. Dameron. Women in the church under the leadership of Mrs. Nora Crow and Mrs. Georgia Straub helped raise money for the building by having bake sales and quilting bees. The church was dedicated in October, 1924. The educational building was dedicated in 1966 and the church redecorated in 1974.

With the recent resignation of the pastor, Rev. Bill Wormsley, the pulpit committee consisting of Kenneth Richardson, Harold Breshears, Mrs. Lassie Yoder, Mrs. Opal Jones and Melvin Link is seeking a new minister.

The officers in the church are; Deacons, Harold Breshears, David Link, Melvin Link, Roy Lee Oldvader, Kenneth Richardson; Trustees, John Gross, Melvin Link, Larry Rice; Church clerk, David Link; Treasurer, Larry Rice; Financial Secretary, Mrs. Mary Beth Oldvader.


BRUNSWICK BAPTIST
CHURCH

MISSOURI OFFICE OF HISTORIC PRESERVATION / INVENTORY SURVEY FORM CHA5002-026

#406

1. NAME

HISTORIC Adolph Hagan house

AND/OR COMMON Sasse House

2. LOCATION See map

STREET & NUMBER 300 West Broadway

CITY, TOWN Brunswick ____VICINITY OF

STATE Missouri CODE COUNTY Chariton CODE

3. CLASSIFICATION

CATEGORY	OWNERSHIP	STATUS	PRESENT USE	
___district	___public	___occupied	___agriculture	___museum
X building(s)	X private	X unoccupied	___commercial	___park
___structure	___both	___work in progress	___educational	___private residence
___site	PUBLIC ACQUISITION	ACCESSIBLE	___entertainment	___religious
___object	___in process	___yes: restricted	___government	___scientific
	___being considered	___yes: unrestricted	___industrial	___transportation
		___no	___military	___other:

4. OWNER OF PROPERTY

NAME

STREET & NUMBER

CITY, TOWN ____VICINITY OF STATE

5. LOCATION OF LEGAL DESCRIPTION

Recorder of Deeds, Chariton County Courthouse, Keytesville, Missouri

6. REPRESENTATION IN EXISTING SURVEYS

TLE DETERMINED ELIGIBLE? ___YES ___NO ___FEDERAL ___STATE ___COUNTY ___LO

N/A

7. DESCRIPTION

CONDITION		CHECK ONE	CHECK ONE	
___excellent	___deteriorated	___unaltered	X original site	
X good	___ruins	X altered	___moved	date ____
___fair	___unexposed			

DESCRIBE THE PRESENT AND ORIGINAL (IF KNOWN) PHYSICAL APPEARANCE

-- This is one of the most obvious Brunswick houses constructed by a Missouri=German builder. Its profile has similarity to the St. Louis "flounder" houses -- both rear corners are "notched" out for porches or to be enclosed later. The foundation has some concrete repair in 20th century and the southwest rear corner has been enclosed. This site should have intensive examination. The dormers and bay windows may be additions.

SIGNIFICANCE

RIOD	AREAS OF SIGNIFICANCE - CHECK AND JUSTIFY BELOW			
_prehistoric	____archeology-prehistoric	____community planning	____landscape architecture	____religion
_1400-1499	____archeology-historic	____conservation	____law	____science
_1500-1599	____agriculture	____economics	____literature	____sculpture
_1600-1699	_X_architecture	____education	____military	____social /
_1700-1799	____art	____engineering	____music	humanitarian
X1800-1899	____commerce	____exploration/settlement	____philosophy	____theater
_1900-	____communications	____industry	____politics/government	____transportation
		____invention		____other (specify)

ECIFIC DATES 1850s BUILDER/ARCHITECT

ATEMENT OF SIGNIFICANCE (IN ONE PARAGRAPH)

-- the house in its present form is on the 1911 Sanborn.

-- See attched document

MAJOR BIBLIOGRAPHICAL REFERENCES

Brunswick Area History, Bicentennial Issue, 1976.
1911 Sanborn map.

. GEOGRAPHICAL DATA N/A

REAGE OF PROPERTY____ QUADRANGLE NAME_____ SCALE_____

M REFERENCES

		ZONE	EASTING	NORTHING
A				
B				
C				
D				

RBAL BOUNDARY DESCRIPTION AND JUSTIFICATION

FORM PREPARED BY

ME / TITLE Lynn Morrow, Historian
GANIZATION Missouri Valley Regional Planning Commission
DRESS P.O. Box 8, Carrollton, Missouri DATE August, 198

BRUNSWICK, MO.



DRAWN BY: MISSOURI V[illegible] REGIONAL PLANNING COMMISSION DATE: 1-31-79 R.L.G.

CH-AS-002-026





This home, now occupied by Mrs. L. D. Iglehart, was built by Adolph Hagan, grandfather of Stella Sasse Bradley, Cornelia Sasse Knowles, and Rudolph Sasse. Clara Hagen married Fred (Fritz) Sasse, and their five children were born in this home. The children on the porch are Pauline, Estella, Cornelia and Rudolph. Fred Sasse was the son of William and Caroline Schwego Sasse, who were married in 1837 and built the house where the John Stewart family now live. They also built the store, now the location of Stewart Printers. Another son, the father of Mrs. A. G. Lynch was also born in this house. During the Civil War, when soldiers came for something to eat, Mr. Sasse hid the hams in the flue until after the soldiers had gone. Courtesy Stella Sasse Bradley





MISSOURI OFFICE OF HISTORIC PRESERVATION / INVENTORY SURVEY FORM

CH-AS-002-026

#430

1. NAME

HISTORIC

AND/OR COMMON

2. LOCATION

STREET & NUMBER 301 West Broadway

CITY, TOWN Brunswick ___ VICINITY OF

STATE Missouri CODE COUNTY Chariton CODE

3. CLASSIFICATION

CATEGORY	OWNERSHIP	STATUS	PRESENT USE	
___district	___public	X occupied	___agriculture	___museum
X building(s)	___private	___unoccupied	___commercial	___park
___structure	___both	___work in progress	___educational	X private residence
___site	PUBLIC ACQUISITION	ACCESSIBLE	___entertainment	___religious
___object	___in process	___yes: restricted	___government	___scientific
	___being considered	___yes: unrestricted	___industrial	___transportation
		___no	___military	___other:

4. OWNER OF PROPERTY

NAME

STREET & NUMBER

CITY, TOWN ___ VICINITY OF STATE

5. LOCATION OF LEGAL DESCRIPTION

Recorder of Deeds, Chariton County Courthouse, Keytesville, Missouri

6. REPRESENTATION IN EXISTING SURVEYS

TLE DETERMINED ELEGIBLE? ___ YES ___ NO ___ FEDERAL ___ STATE ___ COUNTY ___ LO

N/A

7. DESCRIPTION

CONDITION		CHECK ONE	CHECK ONE	
___excellent	___deteriorated	___unaltered	X original site	
X good	___ruins	X altered	___moved	date ___
___fair	___unexposed			

DESCRIBE THE PRESENT AND ORIGINAL (IF KNOWN) PHYSICAL APPEARANCE

-- This Victorian cottage has had severe roof and structural modifications. It has a brick foundation, rear additions, is encased in vinyl siding, and faces south on a corner lot.

SIGNIFICANCE

RIOD	AREAS OF SIGNIFICANCE - CHECK AND JUSTIFY BELOW			
_prehistoric	____archeology-prehistoric	____community planning	____landscape architecture	____religion
_1400-1499	____archeology-historic	____conservation	____law	____science
_1500-1599	____agriculture	____economics	____literature	____sculpture
_1600-1699	X architecture	____education	____military	____social /
_1700-1799	____art	____engineering	____music	humanitarian
_1800-1899	____commerce	____exploration/settlement	____philosophy	____theater
X 1900-	____communications	____industry	____politics/government	____transportation
		____invention		____other (specify)

ECIFIC DATES c 1900 BUILDER/ARCHITECT

ATEMENT OF SIGNIFICANCE (IN ONE PARAGRAPH)

-- The house is located on the 1911 Sanborn map.

MAJOR BIBLIOGRAPHICAL REFERENCES

1911 Sanborn map.

. GEOGRAPHICAL DATA N/A

REAGE OF PROPERTY____ QUADRANGLE NAME____ SCALE____

M REFERENCES

		ZONE	EASTING	NORTHING
A				
B				
C				
D				

RBAL BOUNDARY DESCRIPTION AND JUSTIFICATION

FORM PREPARED BY

ME / TITLE Lynn Morrow, Historian
GANIZATION Missouri Valley Regional Planning Commission
DRESS P.O. Box 8, Carrollton, Missouri

DATE August, 198

BRUNSWICK, MO.



DRAWN BY: MISSOURI V Y REGIONAL PLANNING COMMISSION DATE: 1-31-79 R.L.G.

CH-AS-002-026





MISSOURI OFFICE OF HISTORIC PRESERVATION / INVENTORY SURVEY FORM CHA5002-027

#420

1. NAME

HISTORIC

AND/OR COMMON

2. LOCATION See map

STREET & NUMBER 304 and 306 West Broadway

CITY, TOWN Brunswick ____VICINITY OF

STATE Missouri CODE COUNTY Chariton CODE

3. CLASSIFICATION

CATEGORY	OWNERSHIP	STATUS	PRESENT USE	
___district	___public	X occupied	___agriculture	___museum
X building(s)	X private	___unoccupied	___commercial	___park
___structure	___both	___work in progress	___educational	X private residence
___site	PUBLIC ACQUISITION	ACCESSIBLE	___entertainment	___religious
___object	___in process	___yes: restricted	___government	___scientific
	___being considered	___yes: unrestricted	___industrial	___transportation
		___no	___military	___other:

4. OWNER OF PROPERTY

NAME

STREET & NUMBER

CITY, TOWN ____VICINITY OF STATE

5. LOCATION OF LEGAL DESCRIPTION

Recorder of Deeds, Chariton County Courthouse, Keytesville, Missouri

6. REPRESENTATION IN EXISTING SURVEYS

TLE DETERMINED ELIGIBLE? ___YES ___NO ___FEDERAL ___STATE ___COUNTY ___LO

N/A

7. DESCRIPTION

CONDITION		CHECK ONE	CHECK ONE	
___excellent	___deteriorated	___unaltered	X original site	
___good	___ruins	X altered	___moved	date ____
X fair	___unexposed			

DESCRIBE THE PRESENT AND ORIGINAL (IF KNOWN) PHYSICAL APPEARANCE

-- The scene is the middle of the 300 block west Broadway where all extant buildings remain sited close to the primary road in town. House #304 is a single family unit and #306 is currently a duplex. It appears that all four houses comprising the south side of this block were constructed by Missouri=German builders.

SIGNIFICANCE

RIOD	AREAS OF SIGNIFICANCE - CHECK AND JUSTIFY BELOW			
_prehistoric	___archeology-prehistoric	___community planning	___landscape architecture	___religion
_1400-1499	___archeology-historic	___conservation	___law	___science
_1500-1599	___agriculture	___economics	___literature	___sculpture
_1600-1699	_X_architecture	___education	___military	___social /
_1700-1799	___art	___engineering	___music	humanitarian
X1800-1899	___commerce	___exploration/settlement	___philosophy	___theater
_1900-	___communications	___industry	___politics/government	___transportation
		___invention		___other (specify)

ECIFIC DATES

BUILDER/ARCHITECT

ATEMENT OF SIGNIFICANCE (IN ONE PARAGRAPH)

-- The houses are located on the 1911 Sanborn and both include ell extensions.

MAJOR BIBLIOGRAPHICAL REFERENCES

1911 Sanborn map.

). GEOGRAPHICAL DATA N/A

REAGE OF PROPERTY____ QUADRANGLE NAME____ SCALE____

'M REFERENCES

	ZONE	EASTING	NORTHING
A			
B			
C			
D			

:RBAL BOUNDARY DESCRIPTION AND JUSTIFICATION

FORM PREPARED BY

ME / TITLE Lynn Morrow, Historian

GANIZATION Missouri Valley Regional Planning Commission

DRESS P.O. Box 8, Carrollton, Missouri

DATE August, 198

BRUNSWICK, MO.

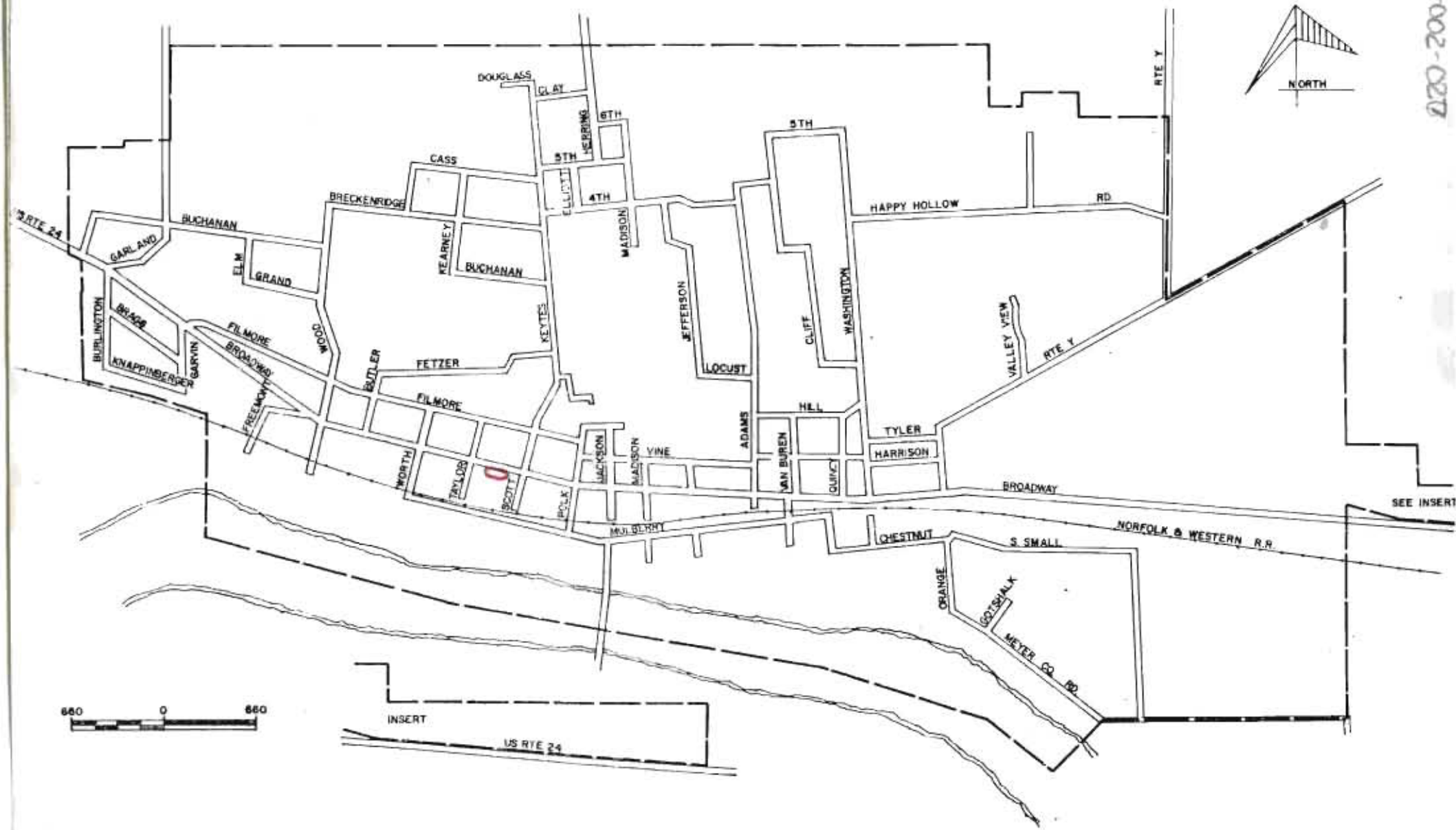

DRAWN BY: MISSOURI V T REGIONAL PLANNING COMMISSION DATE 1-31-79 H.L.G

CH-AS-002-020



MISSOURI OFFICE OF HISTORIC PRESERVATION / INVENTORY SURVEY FORM CHA002-078

#415

1. NAME

HISTORIC

AND/OR COMMON Benedict

2. LOCATION

STREET & NUMBER 311 West Broadway

CITY, TOWN Brunswick ____ VICINITY OF

STATE Missouri CODE COUNTY Chariton CODE

3. CLASSIFICATION

CATEGORY	OWNERSHIP	STATUS	PRESENT USE	
___district	___public	___occupied	___agriculture	___museum
_X_building(s)	_X_private	_X_unoccupied	___commercial	___park
___structure	___both	___work in progress	___educational	___private residence
___site	PUBLIC ACQUISITION	ACCESSIBLE	___entertainment	___religious
___object	___in process	___yes: restricted	___government	___scientific
	___being considered	___yes: unrestricted	___industrial	___transportation
		___no	___military	___other:

4. OWNER OF PROPERTY

NAME

STREET & NUMBER

CITY, TOWN ____ VICINITY OF STATE

5. LOCATION OF LEGAL DESCRIPTION

Recorder of Deeds, Chariton County Courthouse, Keytesville, Missouri

6. REPRESENTATION IN EXISTING SURVEYS

TLE DETERMINED ELIGIBLE? ___ YES ___ NO ___ FEDERAL ___ STATE ___ COUNTY ___ LO

N/A

7. DESCRIPTION

CONDITION		CHECK ONE	CHECK ONE	
___excellent	___deteriorated	___unaltered	_X_original site	
___good	___ruins	_X_altered	___moved	date ____
_X_fair	___unexposed			

DESCRIBE THE PRESENT AND ORIGINAL (IF KNOWN) PHYSICAL APPEARANCE

-- This vernacular house is a classic example of a front facade loaded with practically all the ornamentation that the house has to offer. It is in disrepair -- the cornice and bracket details are deteriorated (drain system is in the cornice); it has asbestos siding, aluminum windows, a brick foundation, the sidelights and transom have etchings, and the brick flue is seriously eroded.

SIGNIFICANCE

RIOD	AREAS OF SIGNIFICANCE - CHECK AND JUSTIFY BELOW				
_prehistoric	____archeology-prehistoric	____community planning	____landscape architecture	____religion	
_1400-1499	____archeology-historic	____conservation	____law	____science	
_1500-1599	____agriculture	____economics	____literature	____sculpture	
_1600-1699	X architecture	____education	____military	____social /	
_1700-1799	____art	____engineering	____music	humanitarian	
X 1800-1899	____commerce	____exploration/settlement	____philosophy	____theater	
_1900-	____communications	____industry	____politics/government	____transportation	
		____invention		____other (specify)	

ECIFIC DATES c 1880 BUILDER/ARCHITECT

ATEMENT OF SIGNIFICANCE (IN ONE PARAGRAPH)

-- The house in its present form is located in the 1911 Sanborn.

MAJOR BIBLIOGRAPHICAL REFERENCES

1911 Sanborn map

. GEOGRAPHICAL DATA N/A

REAGE OF PROPERTY____ QUADRANGLE NAME____ SCALE____

M REFERENCES

		ZONE	EASTING	NORTHING
A				
B				
C				
D				

RBAL BOUNDARY DESCRIPTION AND JUSTIFICATION

FORM PREPARED BY

ME / TITLE Lynn Morrow, Historian

GANIZATION Missouri Valley Regional Planning Commission

DRESS P.O. Box 8, Carrollton, Missouri DATE August, 198

BRUNSWICK, MO.

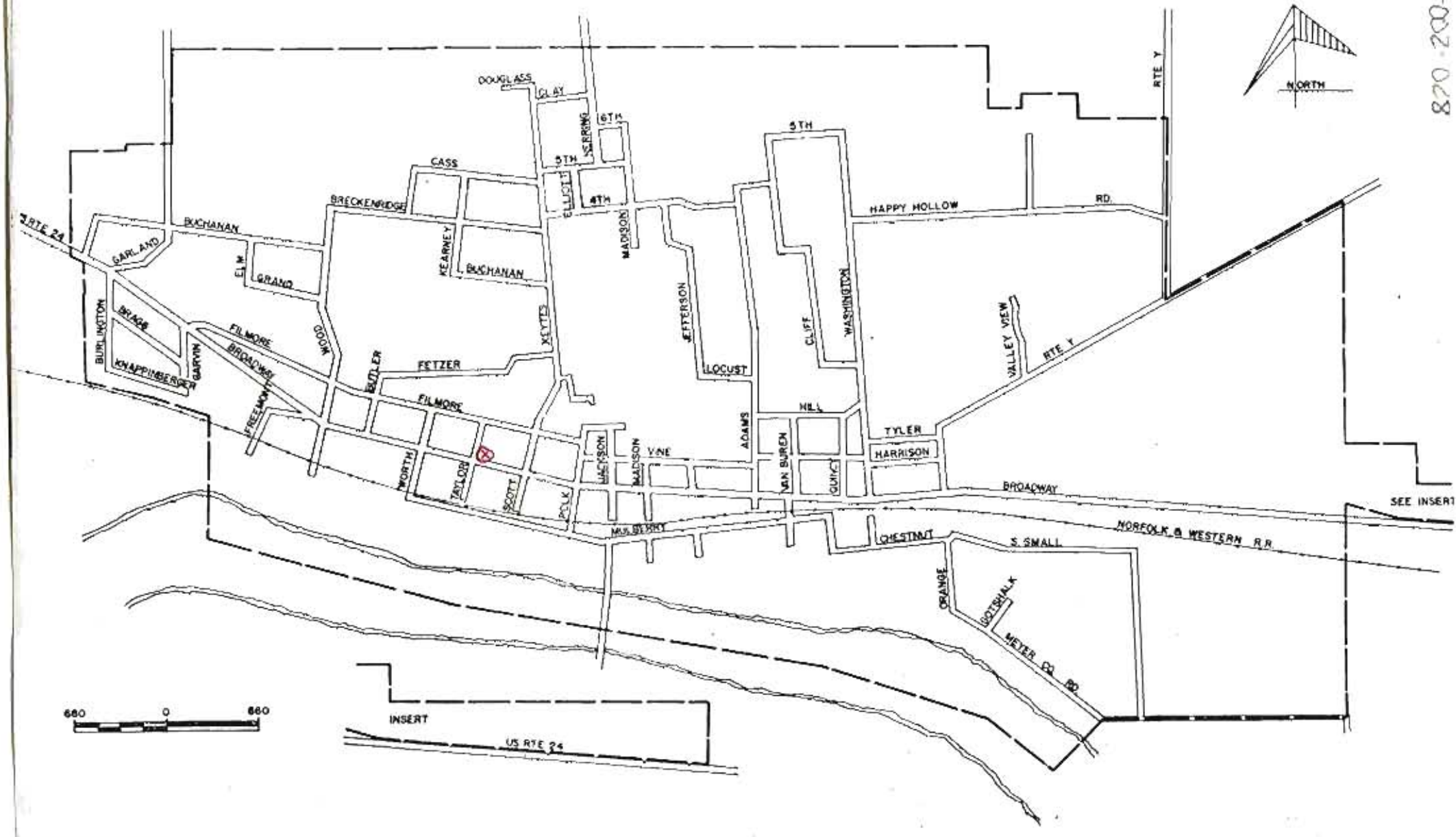

DRAWN BY: MISSOURI VA REGIONAL PLANNING COMMISSION DATE: 1-31-79 K.L.G.

CH-AS-002-028





MISSOURI OFFICE OF HISTORIC PRESERVATION / INVENTORY SURVEY FORM CHA5002-029

#413

1. NAME

HISTORIC Gritsmacher house

AND/OR COMMON

2. LOCATION See map

STREET & NUMBER West Broadway

CITY, TOWN Brunswick ____VICINITY OF

STATE Missouri CODE COUNTY Chariton CODE

3. CLASSIFICATION

CATEGORY	OWNERSHIP	STATUS	PRESENT USE	
___district	___public	___occupied	___agriculture	___museum
X building(s)	X private	X unoccupied	___commercial	___park
___structure	___both	___work in progress	___educational	___private residence
___site	PUBLIC ACQUISITION	ACCESSIBLE	___entertainment	___religious
___object	___in process	___yes: restricted	___government	___scientific
	___being considered	___yes: unrestricted	___industrial	___transportation
		___no	___military	___other:

4. OWNER OF PROPERTY

NAME

STREET & NUMBER

CITY, TOWN ____VICINITY OF STATE

5. LOCATION OF LEGAL DESCRIPTION

Recorder of Deeds, Chariton County Courthouse, Keytesville, Missouri

6. REPRESENTATION IN EXISTING SURVEYS

TLE DETERMINED ELIGIBLE? ____YES ____NO ____FEDERAL ____STATE ____COUNTY ____LO

N/A

7. DESCRIPTION

CONDITION		CHECK ONE	CHECK ONE	
___excellent	___deteriorated	___unaltered	X original site	
X good	___ruins	X altered	___moved	date ____
___fair	___unexposed			

DESCRIBE THE PRESENT AND ORIGINAL (IF KNOWN) PHYSICAL APPEARANCE

-- This is one of the few I houses left in the old town of Brunswick. Sited on a corner lot it has 6x6 windows, a vernacular Classic ornamentation, a chimney is on the west gable end of this north-facing house, the lateral extensions have concrete foundations and a double garage is in the rear. Apparently part or all of the original ell remains while additions were applied to it.

SIGNIFICANCE

RIOD	AREAS OF SIGNIFICANCE - CHECK AND JUSTIFY BELOW			
_prehistoric	____archeology-prehistoric	____community planning	____landscape architecture	____religion
_1400-1499	____archeology-historic	____conservation	____law	____science
_1500-1599	X agriculture	____economics	____literature	____sculpture
_1600-1699	____architecture	____education	____military	____social /
_1700-1799	____art	____engineering	____music	humanitarian
X 1800-1899	____commerce	____exploration/settlement	____philosophy	____theater
_1900-	____communications	____industry	____politics/government	____transportation
		____invention		____other (specify)

ECIFIC DATES c 1870s BUILDER/ARCHITECT

ATEMENT OF SIGNIFICANCE (IN ONE PARAGRAPH)

-- The ell extensions appear on the 1911 Sanborn.

MAJOR BIBLIOGRAPHICAL REFERENCES

1911 Sanborn map.

. GEOGRAPHICAL DATA N/A

REAGE OF PROPERTY____ QUADRANGLE NAME____ SCALE____

M REFERENCES

A	ZONE	EASTING	NORTHING	B ZONE	EASTING NORTHING
C				D	

RBAL BOUNDARY DESCRIPTION AND JUSTIFICATION

FORM PREPARED BY

ME / TITLE Lynn Morrow, Historian

GANIZATION Missouri Valley Regional Planning Commission

DRESS P.O. Box 8, Carrollton, Missouri DATE August, 198

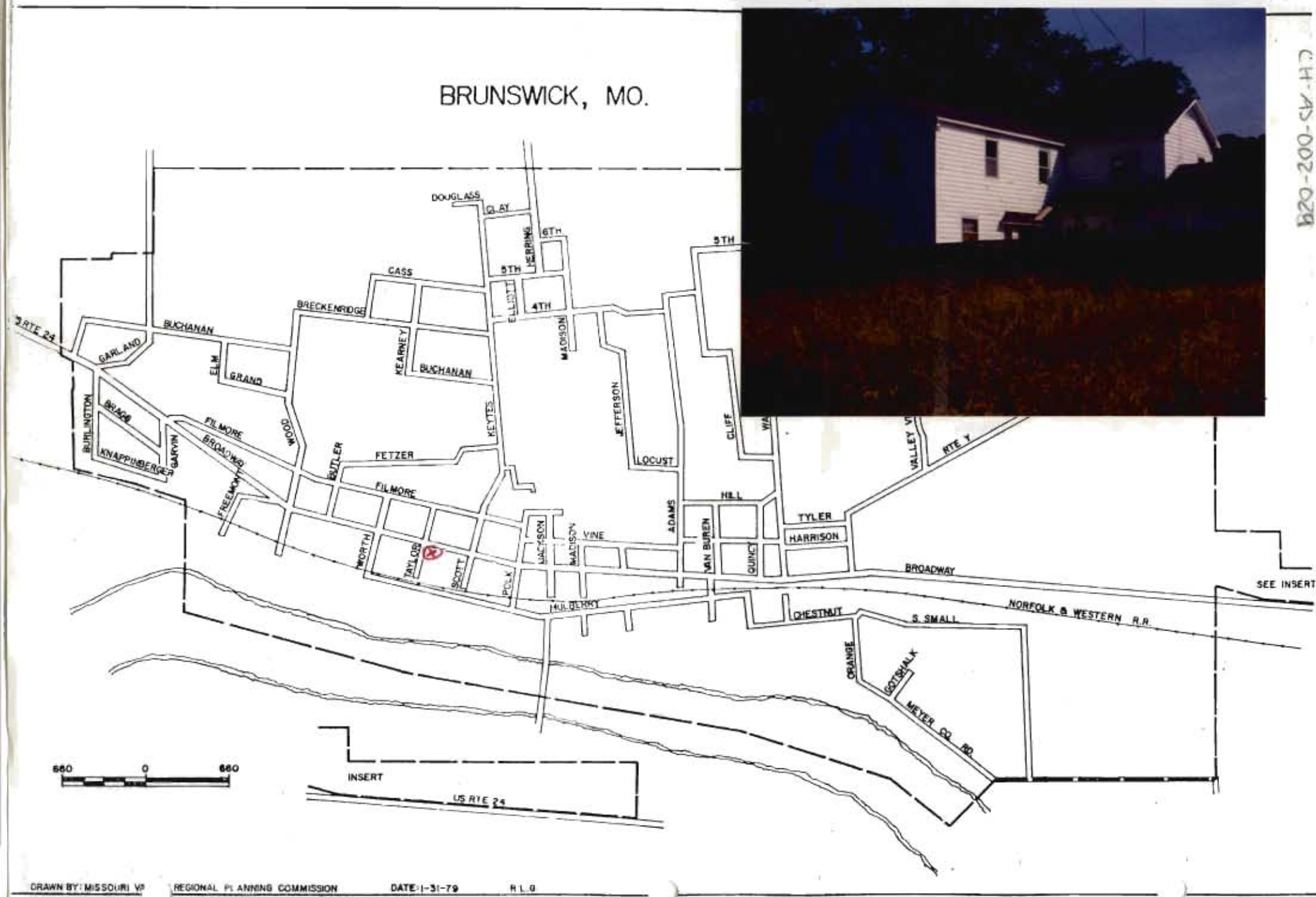
BRUNSWICK, MO.
DOUGLASS
CLAY
6TH
HERRING
5TH
CASS
ELLIOTT
4TH
BRECKENRIDGE
BUCHANAN
GARLAND
ELM
GRAND
KEARNEY
BUCHANAN
MADISON
JEFFERSON
CLIFF
5TH
BURLINGTON
BRAGG
KNAPPINBERGER
GARVIN
FILMORE
BROADWAY
FREEMONT
WOOD
BUTLER
FETZER
KEYTES
LOCUST
FILMORE
HILL
ADAMS
VALLEY
RTE Y
TYLER
HARRISON
VINE
MADISON
JACKSON
WORTH
TAYLOR
SCOTT
POLK
VAN BUREN
QUINCY
BROADWAY
SEE INSERT
HULBERRY
CHESTNUT
S. SMALL
NORFOLK & WESTERN R.R.
ORANGE
GOTSHALK
MEYER CO. RD.
660
0
660
INSERT
US RTE 24
DRAWN BY: MISSOURI VA
REGIONAL PLANNING COMMISSION
DATE: 1-31-79
R.L.G.

CH-AS-002-029





This house on West Broadway, now occupied by Mr. and Mrs. Wm. Scrogin and family, was built by the Gritsmacher family. It was later the home of Mr. and Mrs. Hammond, Mr. and Mrs. Roy Phelps, Dr. and Mrs. H. P. Fowler and family, and Mr. and Mrs. Charles (Chuck) Myers and family.





MISSOURI OFFICE OF HISTORIC PRESERVATION / INVENTORY SURVEY FORM CHAS002-030

#426

1. NAME

HISTORIC

AND/OR COMMON

2. LOCATION See map

STREET & NUMBER 400 West Broadway

CITY, TOWN Brunswick ____VICINITY OF

STATE Missouri CODE COUNTY Chariton CODE

3. CLASSIFICATION

CATEGORY	OWNERSHIP	STATUS	PRESENT USE	
___district	X public	X occupied	___agriculture	___museum
X building(s)	___private	___unoccupied	___commercial	___park
___structure	___both	___work in progress	___educational	X private residence
___site	PUBLIC ACQUISITION	ACCESSIBLE	___entertainment	___religious
___object	___in process	___yes: restricted	___government	___scientific
	___being considered	___yes: unrestricted	___industrial	___transportation
		___no	___military	___other:

4. OWNER OF PROPERTY

NAME

STREET & NUMBER

CITY, TOWN ____VICINITY OF STATE

5. LOCATION OF LEGAL DESCRIPTION

Recorder of Deeds, Chariton County Courthouse, Keytesville, Missouri

6. REPRESENTATION IN EXISTING SURVEYS

TLE DETERMINED ELIGIBLE? ____YES ____NO ____FEDERAL ____STATE ____COUNTY ____LO

N/A

7. DESCRIPTION

CONDITION		CHECK ONE	CHECK ONE	
___excellent	___deteriorated	___unaltered	___original site	
X good	___ruins	___altered	___moved	date ____
___fair	___unexposed			

DESCRIBE THE PRESENT AND ORIGINAL (IF KNOWN) PHYSICAL APPEARANCE

-- This Victorian cottage is sited on a corner with the front door facing northeast to the intersection. It has a brick foundation and in general retains most of its integrity. Notice the pent roof detail over the windows and hooding of the cornice returns and porch roof -- all preferred by Missouri-German builders.

SIGNIFICANCE

RIOD	AREAS OF SIGNIFICANCE - CHECK AND JUSTIFY BELOW			
_prehistoric	___archeology-prehistoric	___community planning	___landscape architecture	___religion
_1400-1499	___archeology-historic	___conservation	___law	___science
_1500-1599	___agriculture	___economics	___literature	___sculpture
_1600-1699	X architecture	___education	___military	___social /
_1700-1799	___art	___engineering	___music	humanitarian
_1800-1899	___commerce	___exploration/settlement	___philosophy	___theater
X1900-	___communications	___industry	___politics/government	___transportation
		___invention		___other (specify)

ECIFIC DATES c 1900 BUILDER/ARCHITECT

ATEMENT OF SIGNIFICANCE (IN ONE PARAGRAPH)

-- The house is located on the 1911 Sanborn

MAJOR BIBLIOGRAPHICAL REFERENCES

1911 Sanborn map.

. GEOGRAPHICAL DATA N/A

REAGE OF PROPERTY ___ QUADRANGLE NAME ___ SCALE ___

M REFERENCES

A	ZONE	EASTING	NORTHING	B	ZONE EASTING NORTHING
C				D	

RBAL BOUNDARY DESCRIPTION AND JUSTIFICATION

FORM PREPARED BY

ME / TITLE Lynn Morrow, Historian

GANIZATION Missouri Valley Regional Planning Commission

DRESS P.O. Box 8, Carrollton, Missouri

DATE August, 198

CH-AS-002-030

BRUNSWICK, MO.

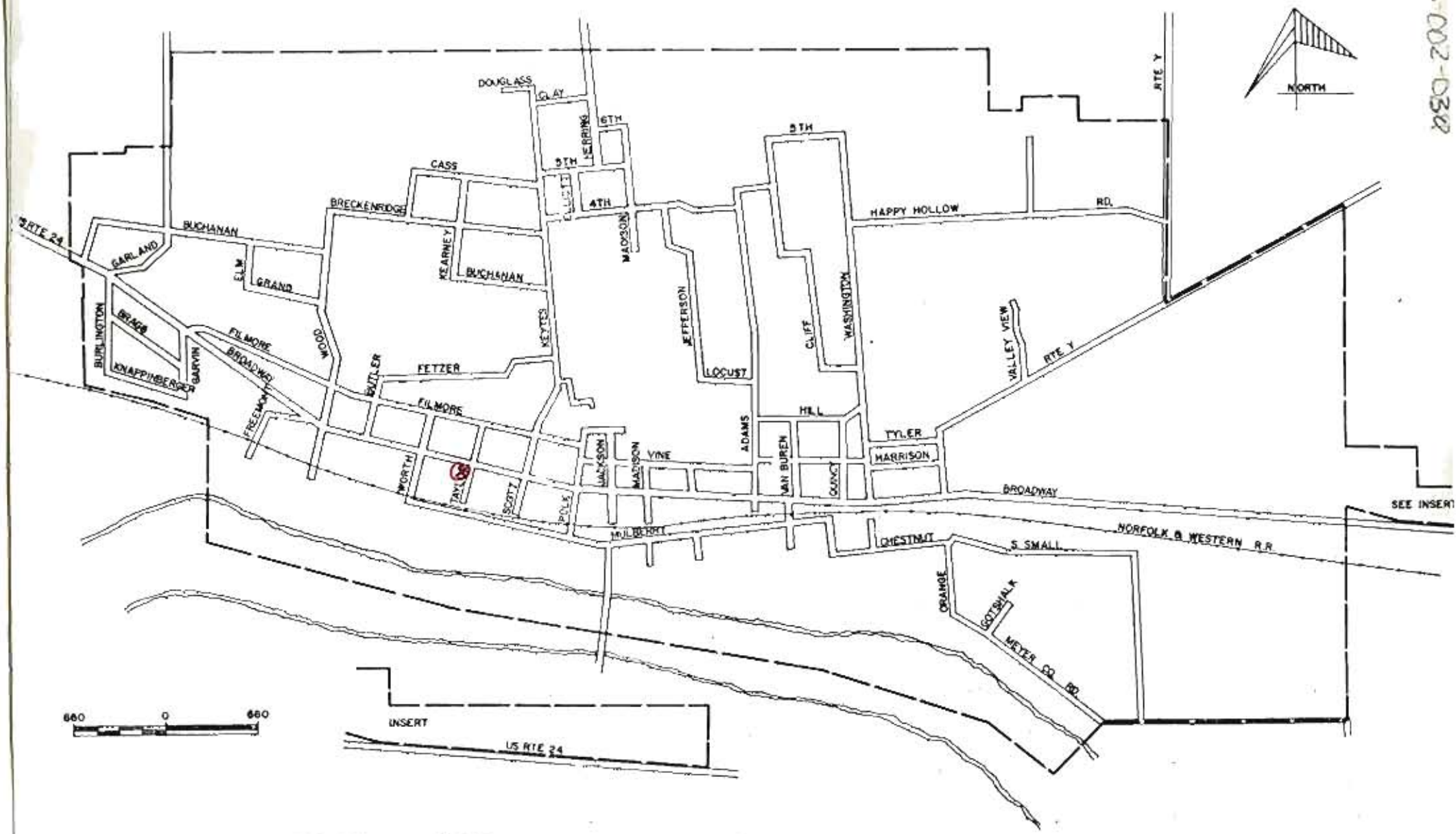

DRAWN BY: MISSOURI V[illegible]Y REGIONAL PLANNING COMMISSION DATE: 1-31-79 R.L.G



MISSOURI OFFICE OF HISTORIC PRESERVATION / INVENTORY SURVEY FORM CHA-002-034

#410

1. NAME

HISTORIC

AND/OR COMMON

2. LOCATION

STREET & NUMBER 404 West Broadway

CITY, TOWN Brunswick ____ VICINITY OF

STATE Missouri CODE COUNTY Chariton CODE

3. CLASSIFICATION

CATEGORY	OWNERSHIP	STATUS	PRESENT USE	
___district	X public	X occupied	___agriculture	___museum
X building(s)	___private	___unoccupied	___commercial	___park
___structure	___both	___work in progress	___educational	X private residence
___site	PUBLIC ACQUISITION	ACCESSIBLE	___entertainment	___religious
___object	___in process	___yes: restricted	___government	___scientific
	___being considered	___yes: unrestricted	___industrial	___transportation
		___no	___military	___other:

4. OWNER OF PROPERTY

NAME

STREET & NUMBER

CITY, TOWN ____ VICINITY OF STATE

5. LOCATION OF LEGAL DESCRIPTION

Recorder of Deeds, Chariton County Courthouse, Keytesville, Missouri

6. REPRESENTATION IN EXISTING SURVEYS

ITLE DETERMINED ELIGIBLE? ____ YES ____ NO ____ FEDERAL ____ STATE ____ COUNTY ____ LO

N/A

7. DESCRIPTION

CONDITION		CHECK ONE	CHECK ONE	
___excellent	___deteriorated	___unaltered	X original site	
X good	___ruins	X altered	___moved	date ____
___fair	___unexposed			

DESCRIBE THE PRESENT AND ORIGINAL (IF KNOWN) PHYSICAL APPEARANCE

-- This is the only vernacular house in Brunswick with an original catslide roof (now has lower rear addition.) The lower facade is a mirror-image double pen whole. The second story reflects a central passage house -- common in post Civil War I house modes.

SIGNIFICANCE

RIOD	AREAS OF SIGNIFICANCE - CHECK AND JUSTIFY BELOW			
_prehistoric	___archeology-prehistoric	___community planning	___landscape architecture	___religion
_1400-1499	___archeology-historic	___conservation	___law	___science
_1500-1599	___agriculture	___economics	___literature	___sculpture
_1600-1699	X architecture	___education	___military	___social /
_1700-1799	___art	___engineering	___music	humanitarian
X1800-1899	___commerce	___exploration/settlement	___philosophy	___theater
_1900-	___communications	___industry	___politics/government	___transportation
		___invention		___other (specify)

ECIFIC DATES c. 1875 BUILDER/ARCHITECT

ATEMENT OF SIGNIFICANCE (IN ONE PARAGRAPH)

-- On the 1911 Sanborn there are two ell extensions at the two rear corners of the house.

MAJOR BIBLIOGRAPHICAL REFERENCES

1911 Sanborn map.

. GEOGRAPHICAL DATA N/A

REAGE OF PROPERTY ___ QUADRANGLE NAME ___ SCALE ___

M REFERENCES

	ZONE	EASTING	NORTHING		ZONE	EASTING	NORTHING
A				B			
C				D			

RBAL BOUNDARY DESCRIPTION AND JUSTIFICATION

FORM PREPARED BY

ME / TITLE Lynn Morrow, Historian

GANIZATION Missouri Valley Regional Planning Commission

DRESS P.O. Box 8, Carrollton, Missouri DATE August, 198

BRUNSWICK, MO.



DOUGLASS
CLAY
6TH
HERRING
5TH
CASS
ELLIOTT
4TH
MADISON
BRECKENRIDGE
KEARNEY
BUCHANAN
JEFFERSON
CLIFF
BUCHANAN
GARLAND
ELM
GRAND
KEYES
WOOD
BURLINGTON
BRIDGE
KNAPPENBERGER
GARVIN
FILMORE
BROADWAY
FREEMONT
BUTLER
FETZER
FILMORE
LOCUST
HILL
ADAMS
VALLEY
RTE Y
TYLER
HARRISON
NORTH
TAYLOR
SCOTT
POLK
JACKSON
MADISON
VINE
VAN BUREN
QUINCY
BROADWAY
SEE INSERT
MULBERRY
CHESTNUT
S. SMALL
NORFOLK & WESTERN R.R.
ORANGE
GOTSHALK
MEYER CO. RD.
660 0 660
INSERT
US RTE 24
RTE 24

CH-AS-002-054

DRAWN BY: MISSOURI VAL REGIONAL PLANNING COMMISSION DATE: 1-31-79 R.L.G.



MISSOURI OFFICE OF HISTORIC PRESERVATION / INVENTORY SURVEY FORM CHAS002-032

#401

1. NAME

HISTORIC Old Sasse House

AND/OR COMMON

2. LOCATION

STREET & NUMBER 409 West Broadway

CITY, TOWN Brunswick ____ **VICINITY OF**

STATE Missouri **CODE** **COUNTY** Chariton **CODE**

3. CLASSIFICATION

CATEGORY	OWNERSHIP	STATUS	PRESENT USE	
___district	___public	X occupied	___agriculture	___museum
X building(s)	X private	___unoccupied	___commercial	___park
___structure	___both	___work in progress	___educational	X private residence
___site	PUBLIC ACQUISITION	ACCESSIBLE	___entertainment	___religious
___object	___in process	___yes: restricted	___government	___scientific
	___being considered	___yes: unrestricted	___industrial	___transportation
		___no	___military	___other:

4. OWNER OF PROPERTY

NAME

STREET & NUMBER

CITY, TOWN ____ **VICINITY OF** **STATE**

5. LOCATION OF LEGAL DESCRIPTION

Recorder of Deeds, Chariton County Courthouse, Keytesville, Missouri

6. REPRESENTATION IN EXISTING SURVEYS

TITLE **DETERMINED ELIGIBLE?** ___YES ___NO ___FEDERAL ___STATE ___COUNTY ___LO

N/A

7. DESCRIPTION

CONDITION		CHECK ONE	CHECK ONE	
___excellent	___deteriorated	___unaltered	___original site	
X good	___ruins	___altered	___moved	date ____
___fair	___unexposed			

DESCRIBE THE PRESENT AND ORIGINAL (IF KNOWN) PHYSICAL APPEARANCE

This T-plan mid-Victorian frame house was built with Italianate features in the deep windows, spuarish columns, and notice the window heads and how they are framed by cornice brackets. The front door has a rich ornamentation.

SIGNIFICANCE

RIOD	AREAS OF SIGNIFICANCE - CHECK AND JUSTIFY BELOW			
_prehistoric	___archeology-prehistoric	___community planning	___landscape architecture	___religion
_1400-1499	___archeology-historic	___conservation	___law	___science
_1500-1599	___agriculture	___economics	___literature	___sculpture
_1600-1699	X architecture	___education	___military	___social /
_1700-1799	___art	___engineering	___music	humanitarian
X1800-1899	___commerce	___exploration/settlement	___philosophy	___theater
_1900-	___communications	___industry	___politics/government	___transportation
		___invention		___other (specify)

ECIFIC DATES c. 1860s BUILDER/ARCHITECT

ATEMENT OF SIGNIFICANCE (IN ONE PARAGRAPH)

-- The house is located on the 1911 Sanborn map.

-- See attached document

MAJOR BIBLIOGRAPHICAL REFERENCES

Brunswick Area History, Bicentennial Issue, 1976
1911 Sanborn map

. GEOGRAPHICAL DATA N/A

REAGE OF PROPERTY ____ QUADRANGLE NAME ____ SCALE ____

M REFERENCES

		ZONE	EASTING	NORTHING
A				
B				
C				
D				

RBAL BOUNDARY DESCRIPTION AND JUSTIFICATION

FORM PREPARED BY

ME / TITLE Lynn Morrow, Historian
GANIZATION Missouri Valley Regional Planning Commission
DRESS P.O. Box 8, Carrollton, Missouri

DATE August, 198

CH-AS-002-032

BRUNSWICK, MO.

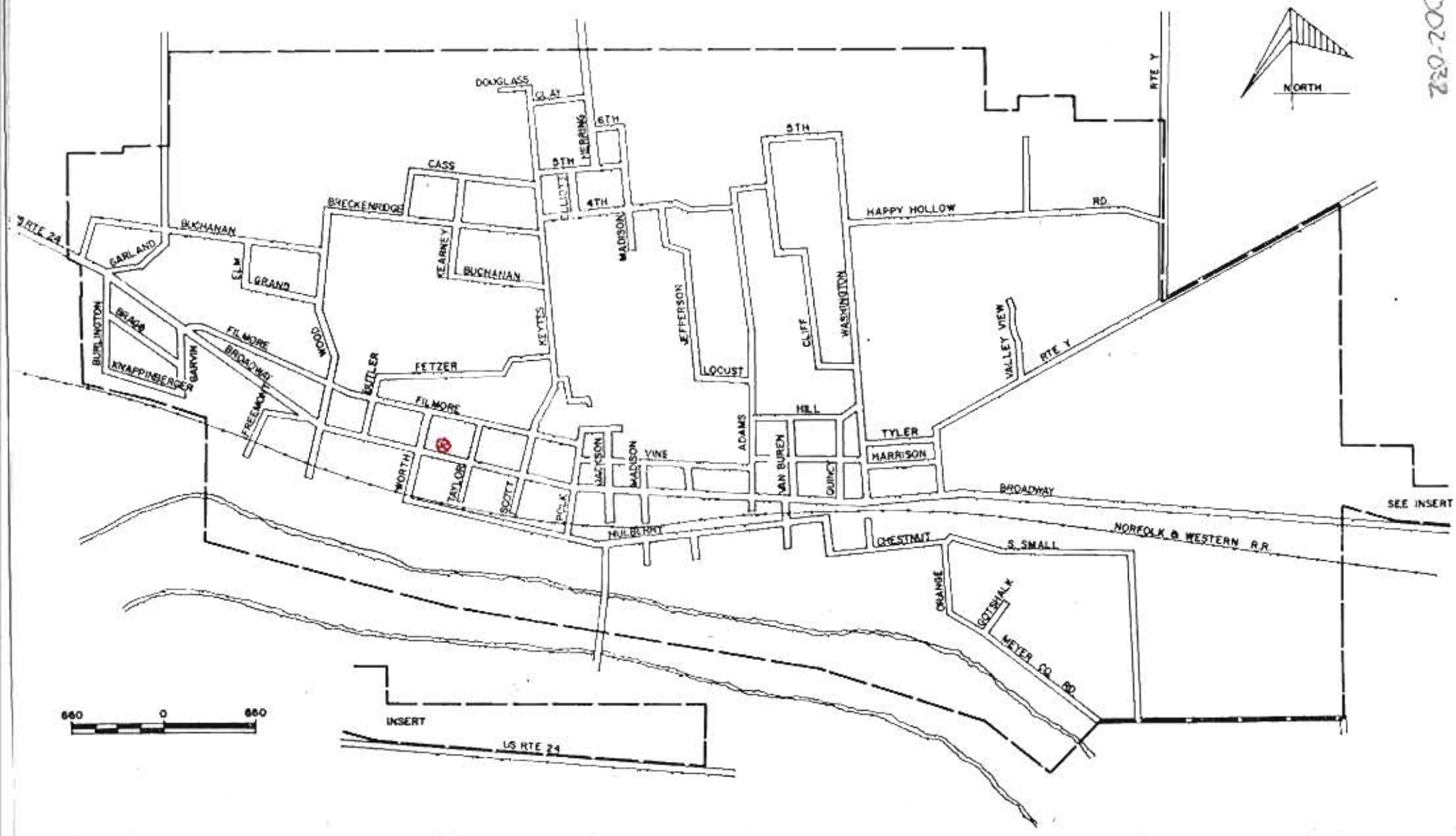

DRAWN BY: MISSOURI V[illegible] REGIONAL PLANNING COMMISSION DATE: 1-31-79 R.L.Q





This house, known as the "Old Sasse Place" was built about 1863 by the parents of E. H. Bragg. Later it was purchased by Will Sasse who owned it for 55 years. It is now owned by Mr. & Mrs. C. N. Stroemer. The man in the picture is Mr. Sasse, father of Mrs. Arthur Lynch. The picture was taken about 1900. Courtesy Mr. & Mrs. C. N. Stroemer



MISSOURI OFFICE OF HISTORIC PRESERVATION / INVENTORY SURVEY FORM CHA5002-033

#433

1. NAME

HISTORIC

AND/OR COMMON

2. LOCATION

STREET & NUMBER West Broadway

CITY, TOWN Brunswick ____ VICINITY OF

STATE Missouri CODE COUNTY Chariton CODE

3. CLASSIFICATION

CATEGORY	OWNERSHIP	STATUS	PRESENT USE	
___district	___public	X occupied	___agriculture	___museum
X building(s)	X private	___unoccupied	___commercial	___park
___structure	___both	___work in progress	___educational	X private residence
___site	PUBLIC ACQUISITION	ACCESSIBLE	___entertainment	___religious
___object	___in process	___yes: restricted	___government	___scientific
	___being considered	___yes: unrestricted	___industrial	___transportation
		___no	___military	___other:

4. OWNER OF PROPERTY

NAME

STREET & NUMBER

CITY, TOWN ____ VICINITY OF STATE

5. LOCATION OF LEGAL DESCRIPTION

Recorder of Deeds, Chariton County Courthouse, Keytesville, Missouri

6. REPRESENTATION IN EXISTING SURVEYS

TLE DETERMINED ELIGIBLE? ___ YES ___ NO ___ FEDERAL ___ STATE ___ COUNTY ___ LO

N/A

7. DESCRIPTION

CONDITION		CHECK ONE	CHECK ONE	
___excellent	___deteriorated	___unaltered	X original site	
X good	___ruins	X altered	___moved	date ____
___fair	___unexposed			

DESCRIBE THE PRESENT AND ORIGINAL (IF KNOWN) PHYSICAL APPEARANCE

-- There is a rear addition and a single car garage to the north entered from Taylor Street. The house was sited to face the corner intersection although the front door faces Broadway. This is a good example of a modest builder's house that used the tower as a primary ornament, but the house design is out of scale.

SIGNIFICANCE

RIOD	AREAS OF SIGNIFICANCE - CHECK AND JUSTIFY BELOW			
_prehistoric	___archeology-prehistoric	___community planning	___landscape architecture	___religion
_1400-1499	___archeology-historic	___conservation	___law	___science
_1500-1599	___agriculture	___economics	___literature	___sculpture
_1600-1699	_X_architecture	___education	___military	___social /
_1700-1799	___art	___engineering	___music	humanitarian
X_1800-1899	___commerce	___exploration/settlement	___philosophy	___theater
_1900-	___communications	___industry	___politics/government	___transportation
		___invention		___other (specify)

ECIFIC DATES c 1895 BUILDER/ARCHITECT

ATEMENT OF SIGNIFICANCE (IN ONE PARAGRAPH)

-- The house is located on the 1911 Sanborn map.

MAJOR BIBLIOGRAPHICAL REFERENCES

1911 Sanborn map

). GEOGRAPHICAL DATA N/A

REAGE OF PROPERTY ___ QUADRANGLE NAME ___ SCALE ___

'M REFERENCES

	ZONE	EASTING	NORTHING
A			
B			
C			
D			

:RBAL BOUNDARY DESCRIPTION AND JUSTIFICATION

FORM PREPARED BY

.ME / TITLE Lynn Morrow, Historian

IGANIZATION Missouri Valley Regional Planning Commission

)DRESS P.O. Box 8, Carrollton, Missouri DATE August, 198

BRUNSWICK, MO.

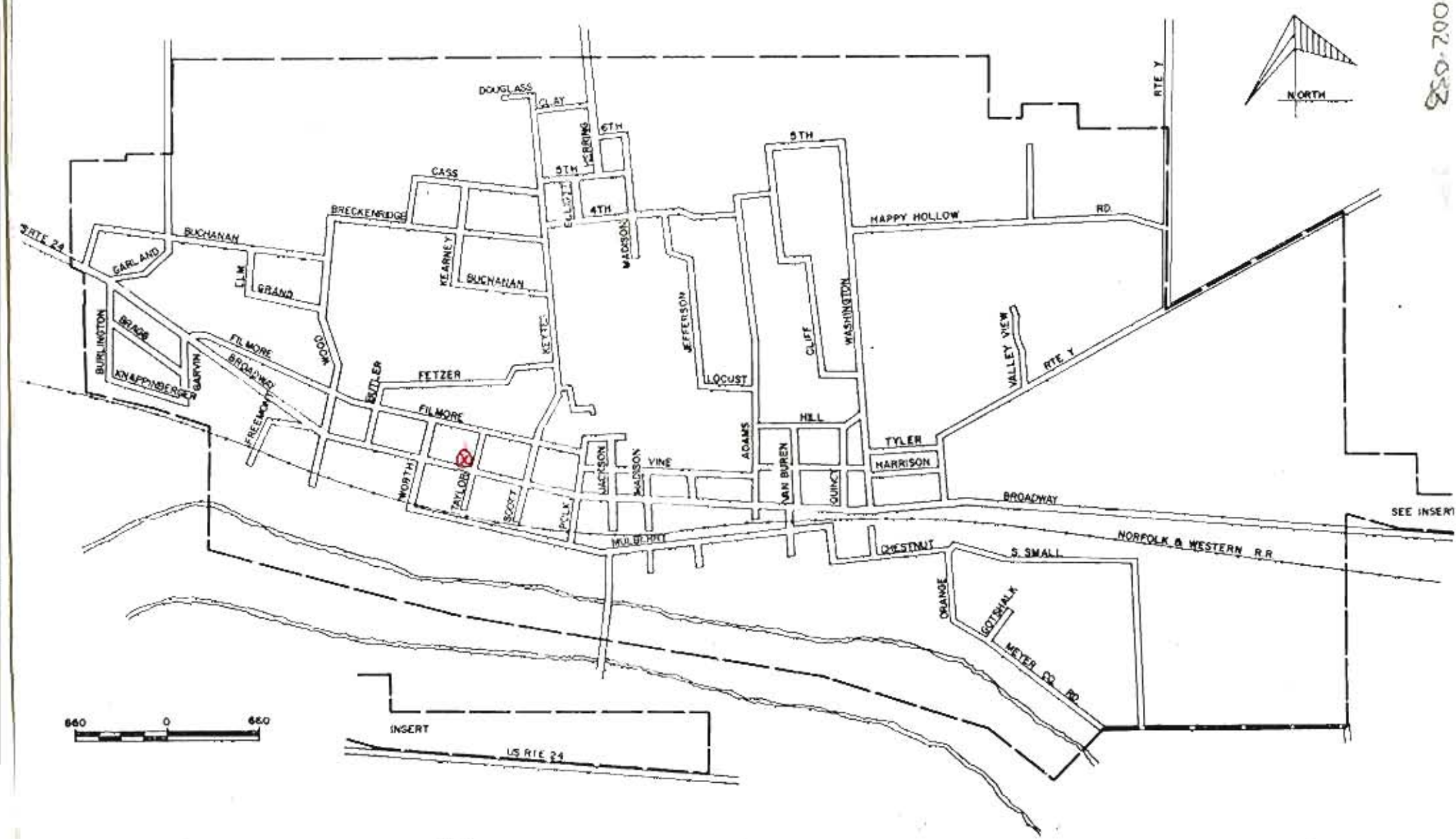

DRAWN BY: MISSOURI V Y REGIONAL PLANNING COMMISSION DATE: 1-31-79 R.L.G.

CH-AS-002-02



CHAS007-034

MISSOURI OFFICE OF HISTORIC PRESERVATION / INVENTORY SURVEY FORM

#435

1. NAME

HISTORIC

AND/OR COMMON

2. LOCATION

STREET & NUMBER West Broadway

CITY, TOWN Brunswick ____ VICINITY OF

STATE Missouri CODE COUNTY Chariton CODE

3. CLASSIFICATION

CATEGORY	OWNERSHIP	STATUS	PRESENT USE	
___district	___public	X occupied	___agriculture	___museum
X building(s)	X private	___unoccupied	___commercial	___park
___structure	___both	___work in progress	___educational	X private residence
___site	PUBLIC ACQUISITION	ACCESSIBLE	___entertainment	___religious
___object	___in process	___yes: restricted	___government	___scientific
	___being considered	___yes: unrestricted	___industrial	___transportation
		___no	___military	___other:

4. OWNER OF PROPERTY

NAME

STREET & NUMBER

CITY, TOWN ____ VICINITY OF STATE

5. LOCATION OF LEGAL DESCRIPTION

Recorder of Deeds, Chariton County Courthouse, Keytesville, Missouri

6. REPRESENTATION IN EXISTING SURVEYS

TITLE DETERMINED ELIGIBLE? ___ YES ___ NO ___ FEDERAL ___ STATE ___ COUNTY ___ LO

N/A

7. DESCRIPTION

CONDITION		CHECK ONE	CHECK ONE	
X excellent	___deteriorated	___unaltered	X original site	
___good	___ruins	X altered	___moved	date ____
___fair	___unexposed			

DESCRIBE THE PRESENT AND ORIGINAL (IF KNOWN) PHYSICAL APPEARANCE

-- This house is representative of the good, brick, 4-square houses in the locale. The rear porch is an addiition, but most of the original fabric appears intact, including the 3x1 windows, on this south-facing house.

SIGNIFICANCE

RIOD	AREAS OF SIGNIFICANCE - CHECK AND JUSTIFY BELOW			
_prehistoric	____archeology-prehistoric	____community planning	____landscape architecture	____religion
_1400-1499	____archeology-historic	____conservation	____law	____science
_1500-1599	____agriculture	____economics	____literature	____sculpture
_1600-1699	X architecture	____education	____military	____social /
_1700-1799	____art	____engineering	____music	humanitarian
_1800-1899	____commerce	____exploration/settlement	____philosophy	____theater
X 1900-	____communications	____industry	____politics/government	____transportation
		____invention		____other (specify)

ECIFIC DATES c 1920 BUILDER/ARCHITECT

ATEMENT OF SIGNIFICANCE (IN ONE PARAGRAPH)

-- The house is located on the 1928 Sanborn, but not on the 1911.

MAJOR BIBLIOGRAPHICAL REFERENCES

1911, 1928 Sanborn maps

. GEOGRAPHICAL DATA N/A

REAGE OF PROPERTY____ QUADRANGLE NAME_____ SCALE_____

M REFERENCES

A	ZONE	EASTING	NORTHING	B ZONE	EASTING NORTHING
C				D	

RBAL BOUNDARY DESCRIPTION AND JUSTIFICATION

FORM PREPARED BY

ME / TITLE	Lynn Morrow, Historian
GANIZATION	Missouri Valley Regional Planning Commission
DRESS	P.O. Box 8, Carrollton, Missouri DATE August, 198

BRUNSWICK, MO.



CH-AS-002-054

DOUGLASS
CLAY
6TH
HERRING
5TH
CASS
ELLIOTT
4TH
BRECKENRIDGE
MADISON
KEARNEY
BUCHANAN
JEFFERSON
CLIFF
BUCHANAN
GARLAND
ELM
GRAND
KEYTES
BURLINGTON
BRIDGE
FILMORE
WOOD
BUTLER
FETZER
KNAPPENBERGER
GARVIN
BROADWAY
FREEMONT
LOCUST
HILL
TYLER
HARRISON
VALLEY
RTE Y
ADAMS
VAN BUREN
QUINCY
NORTH
TAYLOR
SCOTT
POLK
JACKSON
MADISON
VINE
MULBERRY
CHESTNUT
S. SMALL
BROADWAY
NORFOLK & WESTERN R.R
SEE INSERT
ORANGE
GOTSHALK
MEYER CO. RD.
660 0 660
INSERT
US RTE 24
RTE 24
DRAWN BY: MISSOURI VA REGIONAL PLANNING COMMISSION DATE: 1-31-79 FILE





MISSOURI OFFICE OF HISTORIC PRESERVATION / INVENTORY SURVEY FORM CHA2002-025

#408

1. NAME

HISTORIC

AND/OR COMMON

2. LOCATION

STREET & NUMBER West Broadway

CITY, TOWN Brunswick ____VICINITY OF

STATE Missouri CODE COUNTY Chariton CODE

3. CLASSIFICATION

CATEGORY	OWNERSHIP	STATUS	PRESENT USE	
___district	___public	X occupied	___agriculture	___museum
X building(s)	X private	___unoccupied	___commercial	___park
___structure	___both	___work in progress	___educational	X private residence
___site	PUBLIC ACQUISITION	ACCESSIBLE	___entertainment	___religious
___object	___in process	___yes: restricted	___government	___scientific
	___being considered	___yes: unrestricted	___industrial	___transportation
		___no	___military	___other:

4. OWNER OF PROPERTY

NAME

STREET & NUMBER

CITY, TOWN ____VICINITY OF STATE

5. LOCATION OF LEGAL DESCRIPTION

Recorder of Deeds, Chariton County Courthouse, Keytesville, Missouri

6. REPRESENTATION IN EXISTING SURVEYS

TLE DETERMINED ELIGIBLE? ____YES ____NO ____FEDERAL ____STATE ____COUNTY ____LO

N/A

7. DESCRIPTION

CONDITION		CHECK ONE	CHECK ONE	
X excellent	___deteriorated	___unaltered	X original site	
___good	___ruins	X altered	___moved	date ____
___fair	___unexposed			

DESCRIBE THE PRESENT AND ORIGINAL (IF KNOWN) PHYSICAL APPEARANCE

-- This is one of the county's most dramatic examples of the vernacular evolution in housing. The original single pen house sited close to the corner has original dogear trim of mid-19th century. It has a brick foundation, asbestos siding, an old style in front (see photo), and a frame single garage and shed on the southwest corner of the lot. It has spread out in an L fashion with the east leg being a double garage with drive entered from the alley. The site should be extensively studied.

SIGNIFICANCE

RIOD	AREAS OF SIGNIFICANCE - CHECK AND JUSTIFY BELOW			
_prehistoric	____archeology-prehistoric	____community planning	____landscape architecture	____religion
_1400-1499	____archeology-historic	____conservation	____law	____science
_1500-1599	____agriculture	____economics	____literature	____sculpture
_1600-1699	X architecture	____education	____military	____social /
_1700-1799	____art	____engineering	____music	humanitarian
X 1800-1899	____commerce	____exploration/settlement	____philosophy	____theater
_1900-	____communications	____industry	____politics/government	____transportation
		____invention		____other (specify)

ECIFIC DATES c. 1870s ? BUILDER/ARCHITECT

ATEMENT OF SIGNIFICANCE (IN ONE PARAGRAPH)

-- Except for the double garage extension all the other additions to the single pen appear on the 1928 Sanborn.

MAJOR BIBLIOGRAPHICAL REFERENCES

1928 Sanborn map.

. GEOGRAPHICAL DATA N/A

REAGE OF PROPERTY____ QUADRANGLE NAME____ SCALE____

M REFERENCES

A	ZONE	EASTING	NORTHING	B ZONE	EASTING NORTHING
C				D	

RBAL BOUNDARY DESCRIPTION AND JUSTIFICATION

FORM PREPARED BY

ME / TITLE Lynn Morrow, Historian

GANIZATION Missouri Valley Regional Planning Commission

DRESS P.O. Box 8, Carrollton, Missouri DATE August, 198

BRUNSWICK, MO.

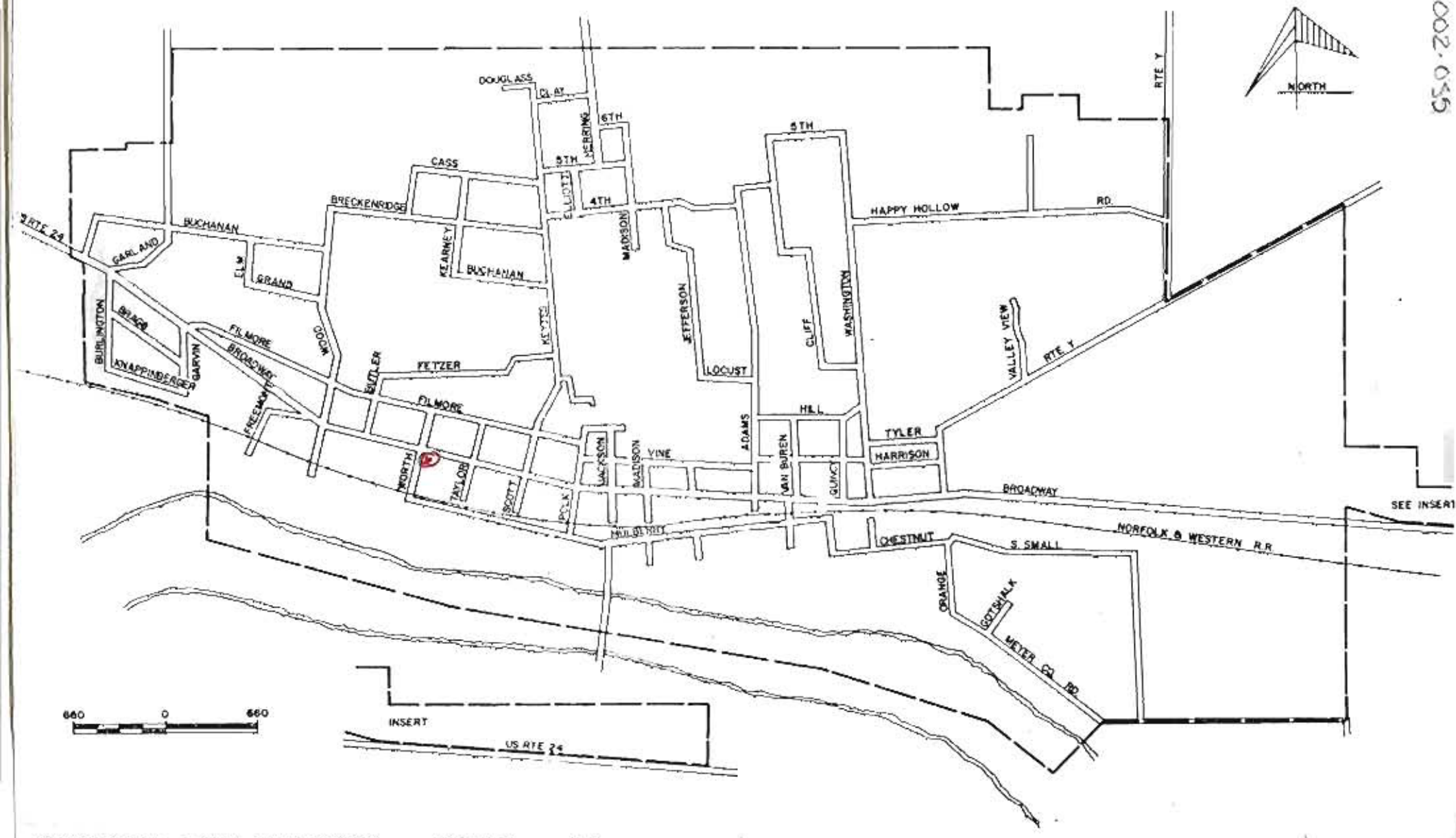

DRAWN BY: MISSOURI V[illegible]Y REGIONAL PLANNING COMMISSION DATE: 11-31-79 H.L.G

CH-AS-002-053





MISSOURI OFFICE OF HISTORIC PRESERVATION / INVENTORY SURVEY FORM CHAS002-036

#444

1. NAME

HISTORIC

AND/OR COMMON

2. LOCATION

STREET & NUMBER 504 West Broadway

CITY, TOWN Brunswick ___ VICINITY OF

STATE Missouri CODE COUNTY Chariton CODE

3. CLASSIFICATION

CATEGORY	OWNERSHIP	STATUS	PRESENT USE	
___district	___public	X occupied	___agriculture	___museum
X building(s)	X private	___unoccupied	___commercial	___park
___structure	___both	___work in progress	___educational	X private residence
___site	PUBLIC ACQUISITION	ACCESSIBLE	___entertainment	___religious
___object	___in process	___yes: restricted	___government	___scientific
	___being considered	___yes: unrestricted	___industrial	___transportation
		___no	___military	___other:

4. OWNER OF PROPERTY

NAME

STREET & NUMBER

CITY, TOWN ___ VICINITY OF STATE

5. LOCATION OF LEGAL DESCRIPTION

Recorder of Deeds, Chariton County Courthouse, Keytesville, Missouri

6. REPRESENTATION IN EXISTING SURVEYS

TITLE DETERMINED ELIGIBLE? ___ YES ___ NO ___ FEDERAL ___ STATE ___ COUNTY ___ LO

N/A

7. DESCRIPTION

CONDITION		CHECK ONE	CHECK ONE	
X excellent	___deteriorated	___unaltered	___original site	
___good	___ruins	___altered	___moved	date ___
___fair	___unexposed			

DESCRIBE THE PRESENT AND ORIGINAL (IF KNOWN) PHYSICAL APPEARANCE

-- An excellent bungalow of brick and frame located in a block long considered substantial housing in Brunswick. Double garage in rear matches the house, lines and ornament is very restrained, and everything appears in excellent condition.

SIGNIFICANCE

RIOD	AREAS OF SIGNIFICANCE - CHECK AND JUSTIFY BELOW			
_prehistoric	___archeology-prehistoric	___community planning	___landscape architecture	___religion
_1400-1499	___archeology-historic	___conservation	___law	___science
_1500-1599	___agriculture	___economics	___literature	___sculpture
_1600-1699	X architecture	___education	___military	___social /
_1700-1799	___art	___engineering	___music	humanitarian
_1800-1899	___commerce	___exploration/settlement	___philosophy	___theater
X 1900-	___communications	___industry	___politics/government	___transportation
		___invention		___other (specify)

ECIFIC DATES c 1915 BUILDER/ARCHITECT

ATEMENT OF SIGNIFICANCE (IN ONE PARAGRAPH)

-- The building is located on the 1928 Sanborn.

MAJOR BIBLIOGRAPHICAL REFERENCES

Sanborn maps.

. GEOGRAPHICAL DATA N/A

REAGE OF PROPERTY ___ QUADRANGLE NAME ___ SCALE ___

M REFERENCES

	ZONE	EASTING	NORTHING		ZONE	EASTING	NORTHING
A				B			
C				D			

RBAL BOUNDARY DESCRIPTION AND JUSTIFICATION

FORM PREPARED BY

ME / TITLE Lynn Morrow, Historian

GANIZATION Missouri Valley Regional Planning Commission

DRESS P.O. Box 8, Carrollton, Missouri DATE August, 198

BRUNSWICK, MO.



CH-AS-002-036

DRAWN BY: MISSOURI STATE HIGHWAY DEPARTMENT — REGIONAL PLANNING COMMISSION — DATE: 1-31-79 — N.T.S.





MISSOURI OFFICE OF HISTORIC PRESERVATION / INVENTORY SURVEY FORM

CHA5002-027

#434

1. NAME

HISTORIC

AND/OR COMMON Myers house

2. LOCATION

STREET & NUMBER 506 W. Broadway

CITY, TOWN Brunswick ____ VICINITY OF

STATE Missouri CODE COUNTY Chariton CODE

3. CLASSIFICATION

CATEGORY	OWNERSHIP	STATUS	PRESENT USE	
___district	___public	X occupied	___agriculture	___museum
X building(s)	X private	___unoccupied	___commercial	___park
___structure	___both	___work in progress	___educational	X private residence
___site	PUBLIC ACQUISITION	ACCESSIBLE	___entertainment	___religious
___object	___in process	___yes: restricted	___government	___scientific
	___being considered	___yes: unrestricted	___industrial	___transportation
		___no	___military	___other:

4. OWNER OF PROPERTY

NAME

STREET & NUMBER

CITY, TOWN ____ VICINITY OF STATE

5. LOCATION OF LEGAL DESCRIPTION

Recorder of Deeds, Chariton County Courthouse, Keytesville, Missouri

6. REPRESENTATION IN EXISTING SURVEYS

TLE DETERMINED ELIGIBLE? ___ YES ___ NO ___ FEDERAL ___ STATE ___ COUNTY ___ LO

N/A

7. DESCRIPTION

CONDITION		CHECK ONE	CHECK ONE	
X excellent	___deteriorated	X unaltered	X original site	
___good	___ruins	___altered	___moved	date ____
___fair	___unexposed			

DESCRIBE THE PRESENT AND ORIGINAL (IF KNOWN) PHYSICAL APPEARANCE

-- One of the several substantial West Broadway houses; it is a 4-Square brick and frame that has had different sidings applied to the second story. The front porch columns are fluted metal -- uncommon in Brunswick. Notice the Palladian window in the dormer.

SIGNIFICANCE

RIOD	AREAS OF SIGNIFICANCE - CHECK AND JUSTIFY BELOW			
_prehistoric	___archeology-prehistoric	___community planning	___landscape architecture	___religion
_1400-1499	___archeology-historic	___conservation	___law	___science
_1500-1599	___agriculture	___economics	___literature	___sculpture
_1600-1699	X ___architecture	___education	___military	___social /
_1700-1799	___art	___engineering	___music	humanitarian
_1800-1899	___commerce	___exploration/settlement	___philosophy	___theater
X1900-	___communications	___industry	___politics/government	___transportation
		___invention		___other (specify)

ECIFIC DATES c 1915 BUILDER/ARCHITECT

ATEMENT OF SIGNIFICANCE (IN ONE PARAGRAPH)

-- this building is located on the 1928 Sanborn map.

MAJOR BIBLIOGRAPHICAL REFERENCES

Sanborn maps

. GEOGRAPHICAL DATA N/A

REAGE OF PROPERTY ___ QUADRANGLE NAME ___ SCALE ___

M REFERENCES

	ZONE	EASTING	NORTHING		ZONE	EASTING	NORTHING
A				B			
C				D			

RBAL BOUNDARY DESCRIPTION AND JUSTIFICATION

FORM PREPARED BY

ME / TITLE Lynn Morrow, Historian

GANIZATION Missouri Valley Regional Planning Commission

DRESS P.O. Box 8, Carrollton, Missouri

DATE August, 198

BRUNSWICK, MO.

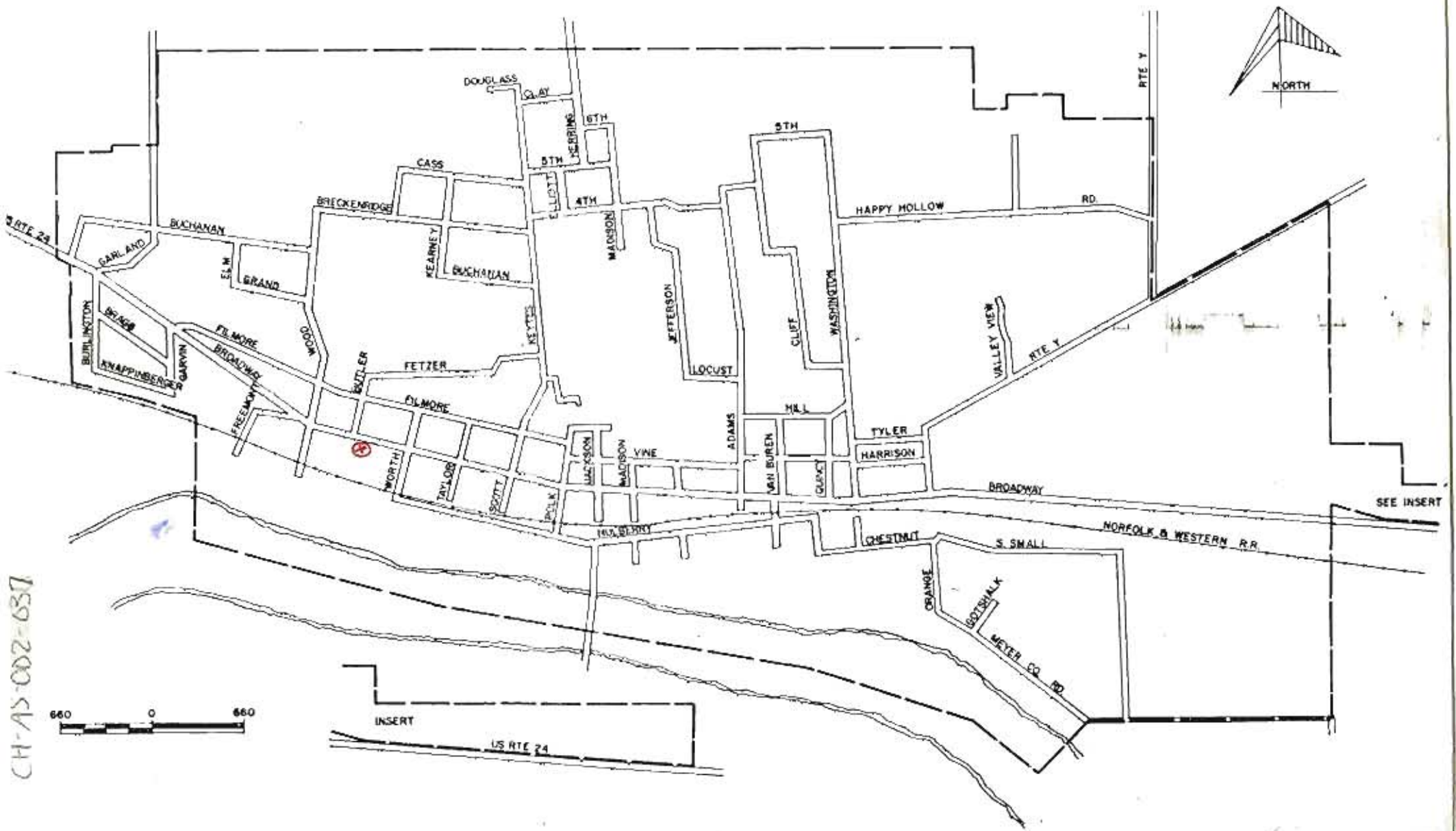

CH-AS-002-037

DRAWN BY: MISSOURI VA REGIONAL PLANNING COMMISSION DATE: 1-31-79 R.L.G.



MISSOURI OFFICE OF HISTORIC PRESERVATION / INVENTORY SURVEY FORM CH-AC002-038

#418

1. NAME

HISTORIC

AND/OR COMMON

2. LOCATION See map

STREET & NUMBER 509 West Broadway

CITY, TOWN Brunswick ____VICINITY OF

STATE Missouri CODE COUNTY Chariton CODE

3. CLASSIFICATION

CATEGORY	OWNERSHIP	STATUS	PRESENT USE	
___district	___public	X occupied	___agriculture	___museum
X building(s)	X private	___unoccupied	___commercial	___park
___structure	___both	___work in progress	___educational	X private residence
___site	PUBLIC ACQUISITION	ACCESSIBLE	___entertainment	___religious
___object	___in process	___yes: restricted	___government	___scientific
	___being considered	___yes: unrestricted	___industrial	___transportation
		___no	___military	___other:

4. OWNER OF PROPERTY

NAME

STREET & NUMBER

CITY, TOWN ____VICINITY OF STATE

5. LOCATION OF LEGAL DESCRIPTION

Recorder of Deeds, Chariton County Courthouse, Keytesville, Missouri

6. REPRESENTATION IN EXISTING SURVEYS

TLE DETERMINED ELIGIBLE? ____YES ____NO ____FEDERAL ____STATE ____COUNTY ____LO

N/A

7. DESCRIPTION

CONDITION		CHECK ONE	CHECK ONE	
___excellent	___deteriorated	___unaltered	X original site	
___good	___ruins	X altered	___moved	date ____
___fair	___unexposed			

DESCRIBE THE PRESENT AND ORIGINAL (IF KNOWN) PHYSICAL APPEARANCE

-- This house was probably raised to dig a new basement and garage; It is sited on a south slope facing south. The "piano=nobile" effect is quite noticeable from the street as the stairway approach is quite long. The house is vinyl sided.

SIGNIFICANCE

RIOD	AREAS OF SIGNIFICANCE - CHECK AND JUSTIFY BELOW			
_prehistoric	____archeology-prehistoric	____community planning	____landscape architecture	____religion
_1400-1499	____archeology-historic	____conservation	____law	____science
_1500-1599	____agriculture	____economics	____literature	____sculpture
_1600-1699	_X_architecture	____education	____military	____social /
_1700-1799	____art	____engineering	____music	humanitarian
X1800-1899	____commerce	____exploration/settlement	____philosophy	____theater
_1900-	____communications	____industry	____politics/government	____transportation
		____invention		____other (specify)

ECIFIC DATES c 1880s BUILDER/ARCHITECT

ATEMENT OF SIGNIFICANCE (IN ONE PARAGRAPH)

-- The building is located on the 1928 Sanborn.

MAJOR BIBLIOGRAPHICAL REFERENCES

Sanborn maps.

). GEOGRAPHICAL DATA N/A

REAGE OF PROPERTY____ QUADRANGLE NAME____ SCALE____

M REFERENCES

		ZONE	EASTING	NORTHING
A				
B				
C				
D				

RBAL BOUNDARY DESCRIPTION AND JUSTIFICATION

FORM PREPARED BY

ME / TITLE Lynn Morrow, Historian

GANIZATION Missouri Valley Regional Planning Commission

DRESS P.O. Box 8, Carrollton, Missouri DATE August, 198

CH-AS 002-038

BRUNSWICK, MO.

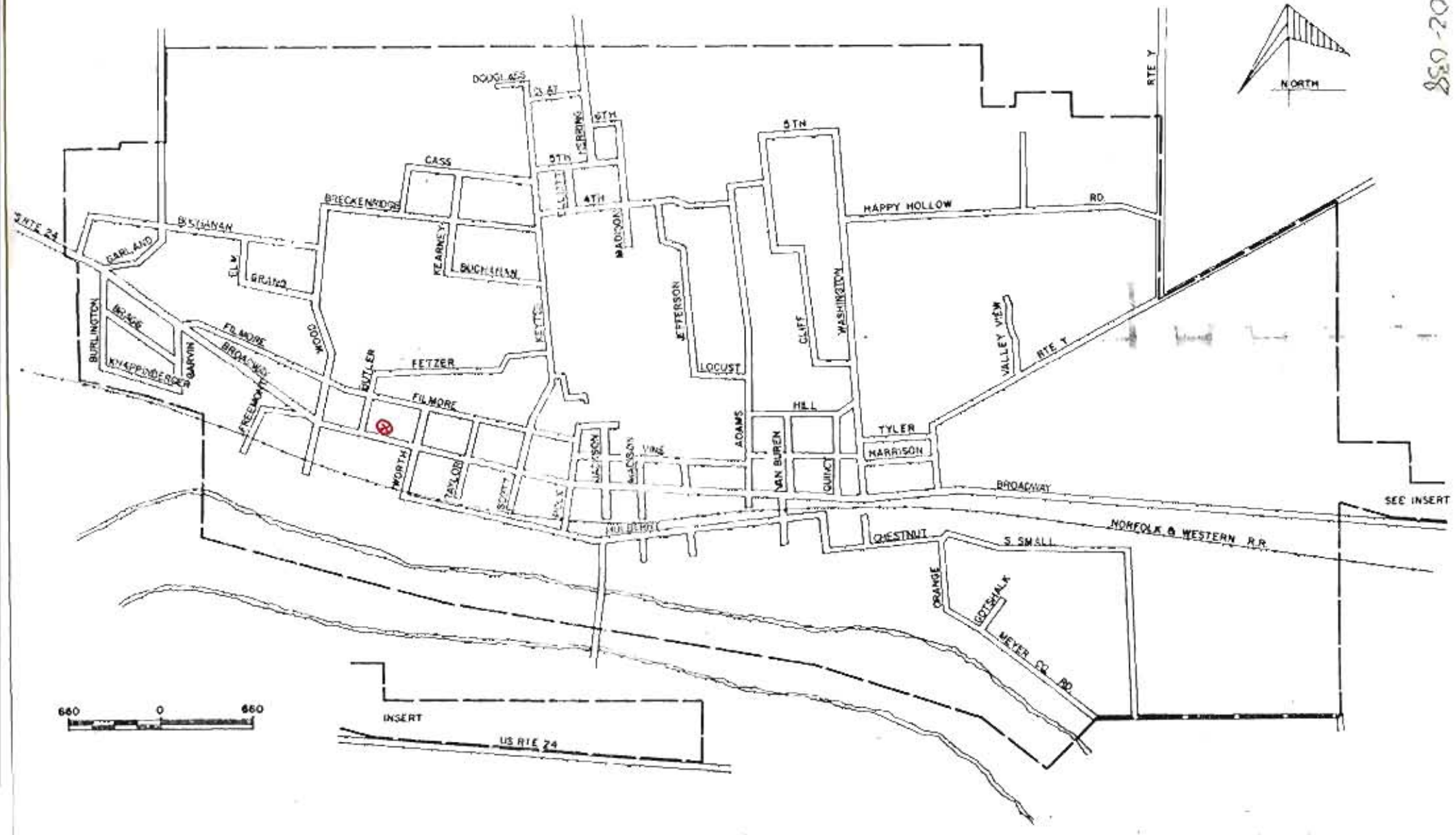

DRAWN BY: MISSOURI VP REGIONAL PLANNING COMMISSION DATE: 1-31-79 R.L.B.



MISSOURI OFFICE OF HISTORIC PRESERVATION / INVENTORY SURVEY FORM CHA5002-039

#421

1. NAME

HISTORIC

AND/OR COMMON Williams house

2. LOCATION

See map

STREET & NUMBER Broadway

CITY, TOWN Brunswick ____VICINITY OF

STATE Missouri CODE COUNTY Chariton CODE

3. CLASSIFICATION

CATEGORY	OWNERSHIP	STATUS	PRESENT USE	
___district	___public	X occupied	___agriculture	___museum
X building(s)	X private	___unoccupied	___commercial	___park
___structure	___both	___work in progress	___educational	X private residence
___site	PUBLIC ACQUISITION	ACCESSIBLE	___entertainment	___religious
___object	___in process	___yes: restricted	___government	___scientific
	___being considered	___yes: unrestricted	___industrial	___transportation
		___no	___military	___other:

4. OWNER OF PROPERTY

NAME

STREET & NUMBER

CITY, TOWN ____VICINITY OF STATE

5. LOCATION OF LEGAL DESCRIPTION

Recorder of Deeds, Chariton County Courthouse, Keytesville, Missouri

6. REPRESENTATION IN EXISTING SURVEYS

TITLE DETERMINED ELIGIBLE? ___YES ___NO ___FEDERAL ___STATE ___COUNTY ___LO

N/A

7. DESCRIPTION

CONDITION		CHECK ONE	CHECK ONE	
X excellent	___deteriorated	___unaltered	X original site	
___good	___ruins	X altered	___moved	date ____
___fair	___unexposed			

DESCRIBE THE PRESENT AND ORIGINAL (IF KNOWN) PHYSICAL APPEARANCE

-- This is one of the older houses remaining on Broadway Street. It is well maintained, has a rear addition, and a frame double garage that is entered off Butler Street.

SIGNIFICANCE

RIOD	AREAS OF SIGNIFICANCE - CHECK AND JUSTIFY BELOW			
_prehistoric	___archeology-prehistoric	___community planning	___landscape architecture	___religion
_1400-1499	___archeology-historic	___conservation	___law	___science
_1500-1599	___agriculture	___economics	___literature	___sculpture
_1600-1699	X architecture	___education	___military	___social /
_1700-1799	___art	___engineering	___music	humanitarian
X1800-1899	___commerce	___exploration/settlement	___philosophy	___theater
X1900-	___communications	___industry	___politics/government	___transportation
		___invention		___other (specify)

ECIFIC DATES c 1900 BUILDER/ARCHITECT

ATEMENT OF SIGNIFICANCE (IN ONE PARAGRAPH)

Mr. Williams moved here in 1931. The building is located on the 1928 Sanborn map.

MAJOR BIBLIOGRAPHICAL REFERENCES

Sanbotrn maps.

. GEOGRAPHICAL DATA N/A

REAGE OF PROPERTY ___ QUADRANGLE NAME ___ SCALE ___

M REFERENCES

	ZONE	EASTING	NORTHING		ZONE	EASTING	NORTHING
A				B			
C				D			

RBAL BOUNDARY DESCRIPTION AND JUSTIFICATION

FORM PREPARED BY

ME / TITLE Lynn Morrow, Historian

GANIZATION Missouri Valley Regional Planning Commission

DRESS P.O. Box 8, Carrollton, Missouri DATE August, 198

BRUNSWICK, MO.

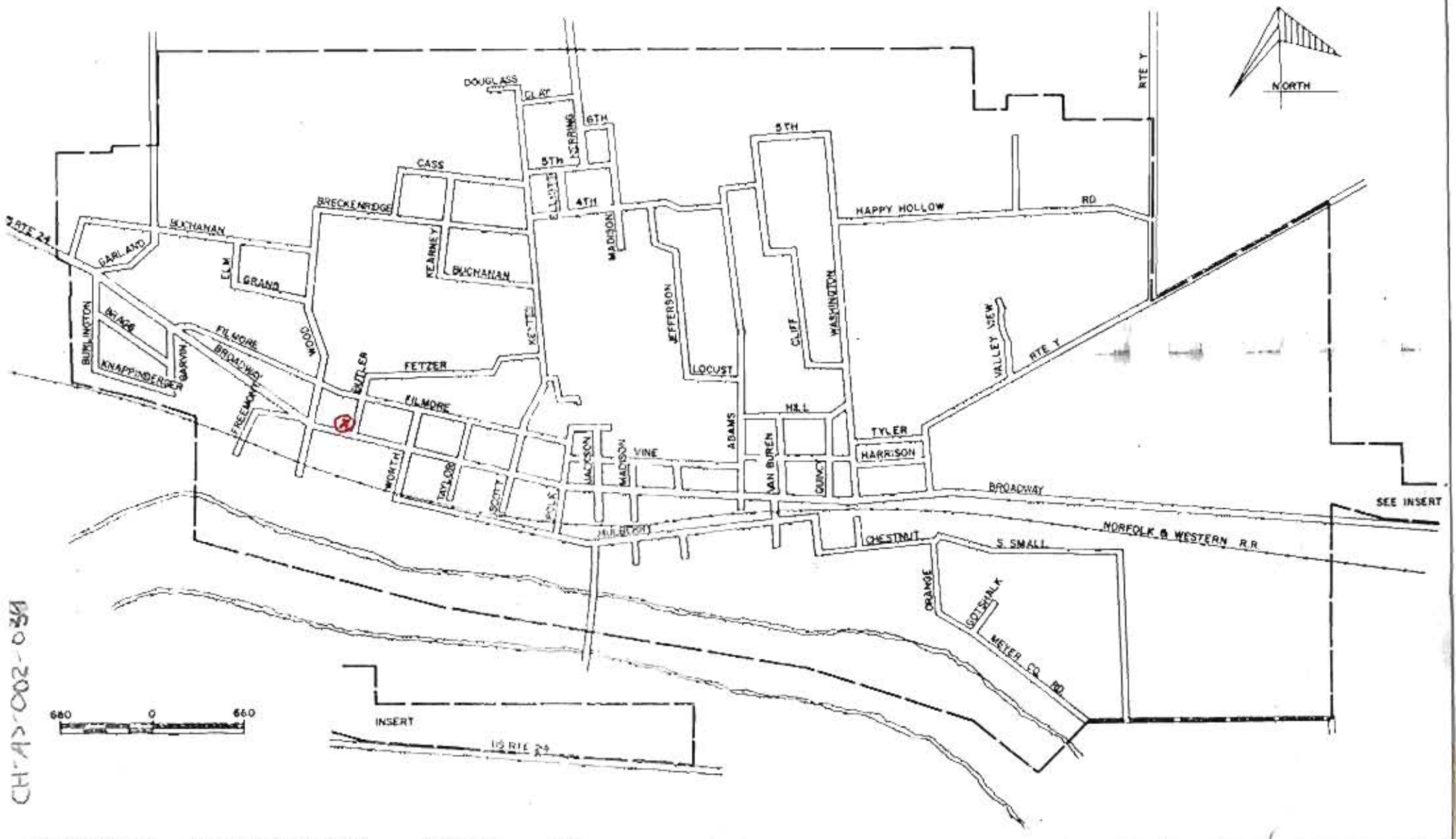

CH-AS-002-039

DRAWN BY: MISSOURI VA REGIONAL PLANNING COMMISSION DATE: 1-31-79 H.L.G.



MISSOURI OFFICE OF HISTORIC PRESERVATION / INVENTORY SURVEY FORM CHAS002-040

#445

1. NAME

HISTORIC

AND/OR COMMON Zuer's and ??

2. LOCATION See map

STREET & NUMBER 611 and 609 West Broadway

CITY, TOWN Brunswick ___VICINITY OF

STATE Missouri CODE COUNTY Chariton CODE

3. CLASSIFICATION

CATEGORY	OWNERSHIP	STATUS	PRESENT USE	
___district	___public	X occupied	___agriculture	___museum
X building(s)	X private	___unoccupied	___commercial	___park
___structure	___both	___work in progress	___educational	X private residence
___site	PUBLIC ACQUISITION	ACCESSIBLE	___entertainment	___religious
___object	___in process	___yes: restricted	___government	___scientific
	___being considered	___yes: unrestricted	___industrial	___transportation
		___no	___military	___other:

4. OWNER OF PROPERTY

NAME

STREET & NUMBER

CITY, TOWN ___VICINITY OF STATE

5. LOCATION OF LEGAL DESCRIPTION

Recorder of Deeds, Chariton County Courthouse, Keytesville, Missouri

6. REPRESENTATION IN EXISTING SURVEYS

TITLE DETERMINED ELIGIBLE? ___YES ___NO ___FEDERAL ___STATE ___COUNTY ___LO

N/A

7. DESCRIPTION

CONDITION		CHECK ONE	CHECK ONE	
X excellent	___deteriorated	X unaltered	X original site	
___good	___ruins	___altered	___moved	date ___
___fair	___unexposed			

DESCRIBE THE PRESENT AND ORIGINAL (IF KNOWN) PHYSICAL APPEARANCE

-- These are two of the best builder's bungalows side by side in Brunswick. Obviously built together the common driveway separates the two as the basement garage doors face each other. Both are stucco exteriors, 3x1 windows and squat battered pillars. Notice the vast array of kitschy landscape at 611 -- a feature common but unexplored in landscape significance.

SIGNIFICANCE

RIOD	AREAS OF SIGNIFICANCE - CHECK AND JUSTIFY BELOW			
_prehistoric	___archeology-prehistoric	___community planning	___landscape architecture	___religion
_1400-1499	___archeology-historic	___conservation	___law	___science
_1500-1599	___agriculture	___economics	___literature	___sculpture
_1600-1699	X architecture	___education	___military	___social /
_1700-1799	___art	___engineering	___music	humanitarian
_1800-1899	___commerce	___exploration/settlement	___philosophy	___theater
X1900-	___communications	___industry	___politics/government	___transportation
		___invention		___other (specify)

ECIFIC DATES c 1920 BUILDER/ARCHITECT

ATEMENT OF SIGNIFICANCE (IN ONE PARAGRAPH)

-- These twin bungalows were constructed with tile block and are located on the 1928 Sanborn maps.

MAJOR BIBLIOGRAPHICAL REFERENCES

Sanborn maps

. GEOGRAPHICAL DATA N/A

REAGE OF PROPERTY ____ QUADRANGLE NAME ____ SCALE ____

M REFERENCES

		ZONE	EASTING	NORTHING
A				
B				
C				
D				

RBAL BOUNDARY DESCRIPTION AND JUSTIFICATION

FORM PREPARED BY

ME / TITLE Lynn Morrow, Historian

GANIZATION Missouri Valley Regional Planning Commission

DRESS P.O. Box 8, Carrollton, Missouri DATE August, 198

BRUNSWICK, MO.

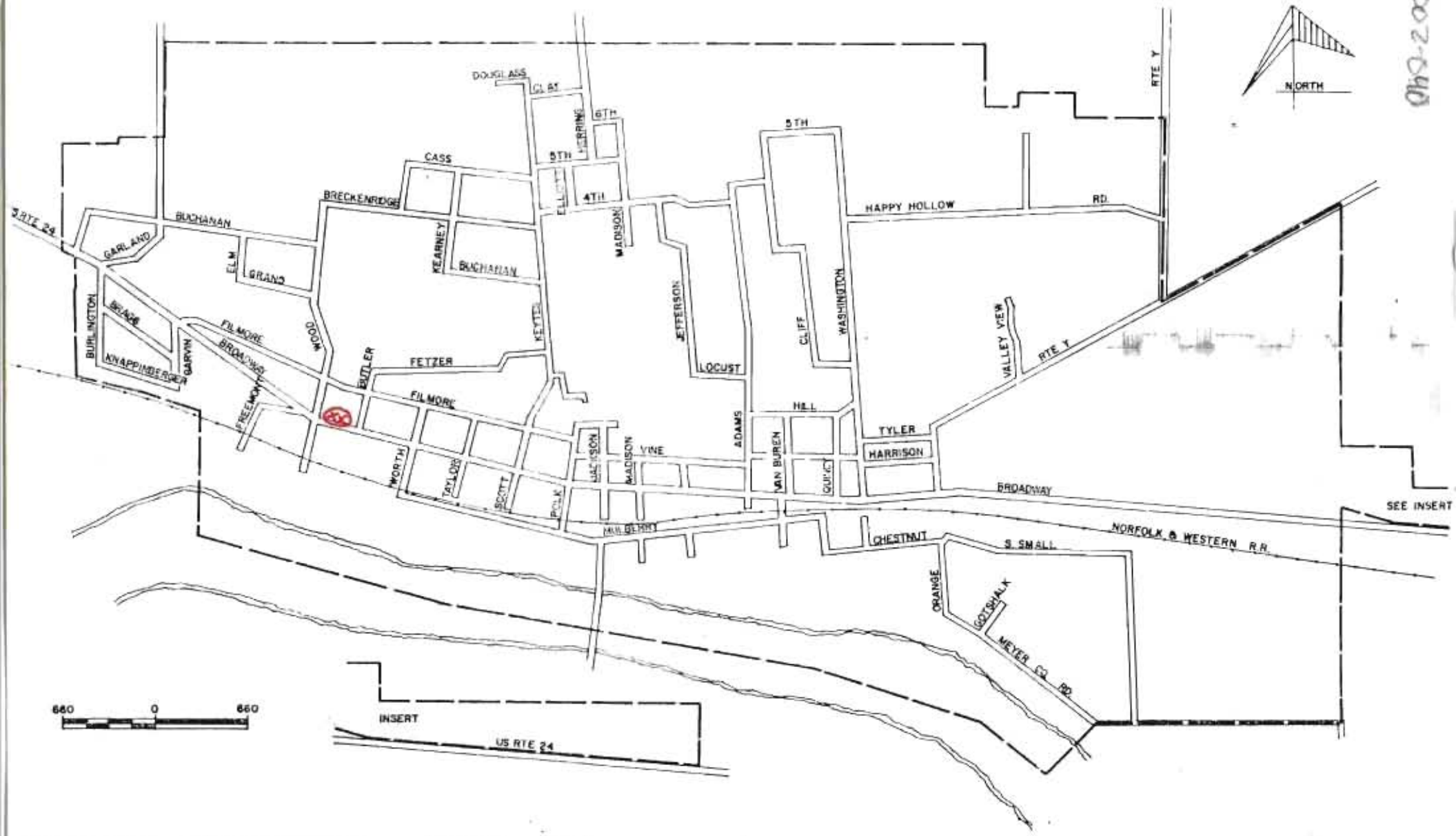

DRAWN BY: MISSOURI VA REGIONAL PLANNING COMMISSION DATE: 1-31-79 R.L.G

CH-AS-00-2-040





MISSOURI OFFICE OF HISTORIC PRESERVATION / INVENTORY SURVEY FORM CHASOOZ-041

#427

1. NAME

HISTORIC

AND/OR COMMON

2. LOCATION

STREET & NUMBER See map W. Broadway

CITY, TOWN Brunswick ___VICINITY OF

STATE Missouri CODE COUNTY Chariton CODE

3. CLASSIFICATION

CATEGORY	OWNERSHIP	STATUS	PRESENT USE	
___district	X public	X occupied	___agriculture	___museum
X building(s)	___private	___unoccupied	___commercial	___park
___structure	___both	___work in progress	___educational	X private residence
___site	PUBLIC ACQUISITION	ACCESSIBLE	___entertainment	___religious
___object	___in process	___yes: restricted	___government	___scientific
	___being considered	___yes: unrestricted	___industrial	___transportation
		___no	___military	___other:

4. OWNER OF PROPERTY

NAME

STREET & NUMBER

CITY, TOWN ___VICINITY OF STATE

5. LOCATION OF LEGAL DESCRIPTION

Recorder of Deeds, Chariton County Courthouse, Keytesville, Missouri

6. REPRESENTATION IN EXISTING SURVEYS

TLE DETERMINED ELIGIBLE? ___YES ___NO ___FEDERAL ___STATE ___COUNTY ___LO

N/A

7. DESCRIPTION

CONDITION		CHECK ONE	CHECK ONE	
___excellent	___deteriorated	___unaltered	X original site	
X good	___ruins	X altered	___moved	date
___fair	___unexposed			

DESCRIBE THE PRESENT AND ORIGINAL (IF KNOWN) PHYSICAL APPEARANCE

-- This building is included as a rather curious artifact of the vernacular building process, i.e. 1950s flagstone has been applied to a late Victorian cottage. Notice the hooded front porch detail preferred by Missouri-German builders.

SIGNIFICANCE

RIOD	AREAS OF SIGNIFICANCE - CHECK AND JUSTIFY BELOW			
_prehistoric	___archeology-prehistoric	___community planning	___landscape architecture	___religion
_1400-1499	___archeology-historic	___conservation	___law	___science
_1500-1599	___agriculture	___economics	___literature	___sculpture
_1600-1699	X architecture	___education	___military	___social /
_1700-1799	___art	___engineering	___music	humanitarian
X 1800-1899	___commerce	___exploration/settlement	___philosophy	___theater
X 1900-	___communications	___industry	___politics/government	___transportation
		___invention		___other (specify)

ECIFIC DATES c 1900 BUILDER/ARCHITECT

ATEMENT OF SIGNIFICANCE (IN ONE PARAGRAPH)

-- This house is located on the 1928 Sanborn.

MAJOR BIBLIOGRAPHICAL REFERENCES

Sanborn map.

. GEOGRAPHICAL DATA N/A

EAGE OF PROPERTY ____ QUADRANGLE NAME ____ SCALE ____

M REFERENCES

	ZONE	EASTING	NORTHING		ZONE	EASTING	NORTHING
A				B			
C				D			

RBAL BOUNDARY DESCRIPTION AND JUSTIFICATION

FORM PREPARED BY

ME / TITLE Lynn Morrow, Historian

GANIZATION Missouri Valley Regional Planning Commission

DRESS P.O. Box 8, Carrollton, Missouri DATE August, 198

BRUNSWICK, MO.

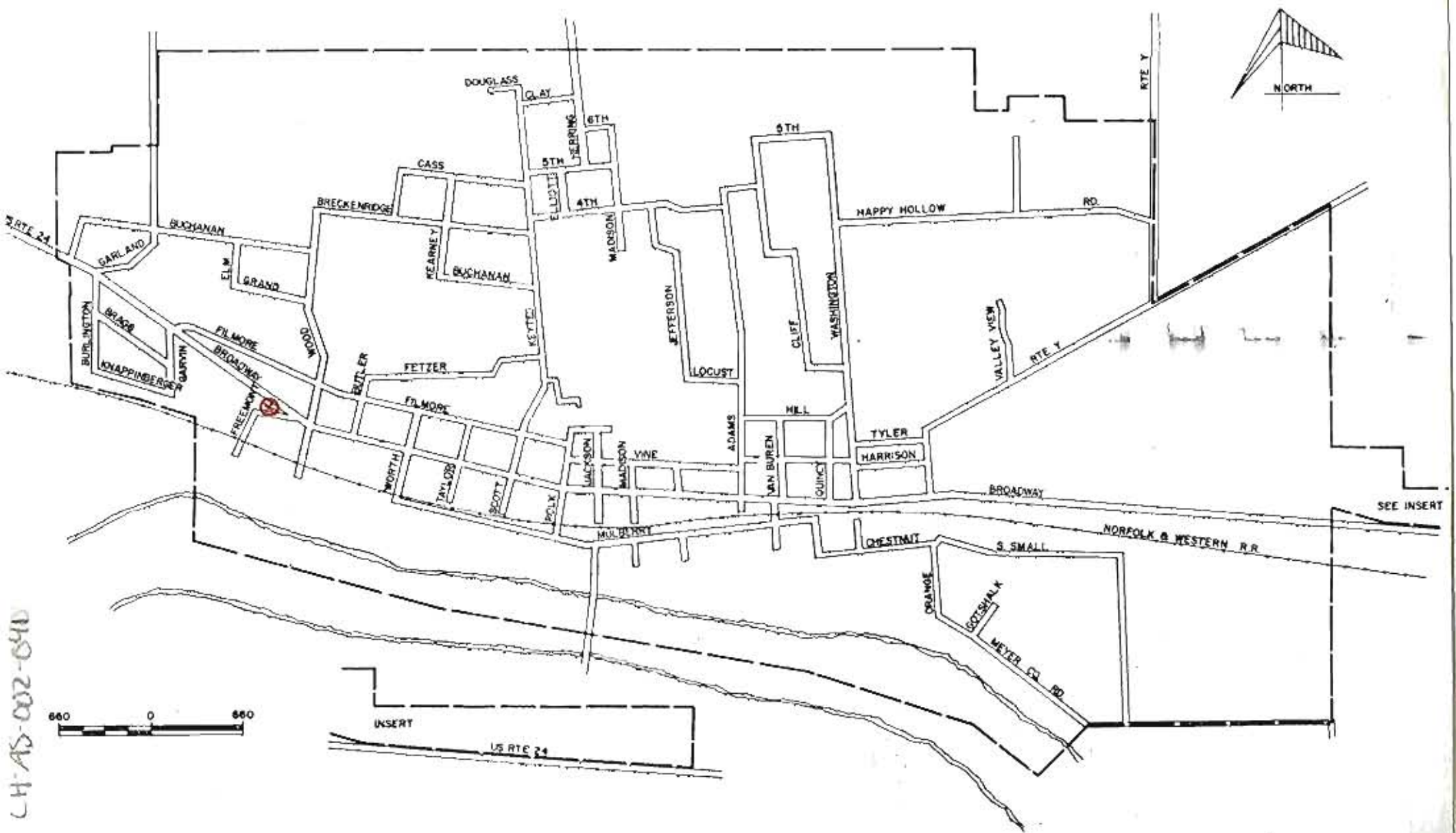

DRAWN BY: MISSOURI VA REGIONAL PLANNING COMMISSION DATE: 1-31-79 R.L.G

CH-AS-002-041



MISSOURI OFFICE OF HISTORIC PRESERVATION / INVENTORY SURVEY FORM CHA5002-042

#447

1. NAME

HISTORIC

AND/OR COMMON

2. LOCATION

STREET & NUMBER Broadway

CITY, TOWN Brunswick ___VICINITY OF

STATE Missouri CODE COUNTY Chariton CODE

3. CLASSIFICATION

CATEGORY	OWNERSHIP	STATUS	PRESENT USE	
___district	___public	___occupied	___agriculture	___museum
___building(s)	___private	___unoccupied	___commercial	___park
___structure	___both	___work in progress	___educational	___private residence
___site	PUBLIC ACQUISITION	ACCESSIBLE	___entertainment	___religious
___object	___in process	___yes: restricted	___government	___scientific
	___being considered	___yes: unrestricted	___industrial	___transportation
		___no	___military	___other:

4. OWNER OF PROPERTY

NAME

STREET & NUMBER

CITY, TOWN ___VICINITY OF STATE

5. LOCATION OF LEGAL DESCRIPTION

Recorder of Deeds, Chariton County Courthouse, Keytesville, Missouri

6. REPRESENTATION IN EXISTING SURVEYS

TITLE DETERMINED ELIGIBLE? ___YES ___NO ___FEDERAL ___STATE ___COUNTY ___LO

N/A

7. DESCRIPTION

CONDITION		CHECK ONE	CHECK ONE	
___excellent	___deteriorated	___unaltered	___original site	
___good	___ruins	___altered	___moved	date ___
___fair	___unexposed			

DESCRIBE THE PRESENT AND ORIGINAL (IF KNOWN) PHYSICAL APPEARANCE

SIGNIFICANCE

RIOD	AREAS OF SIGNIFICANCE - CHECK AND JUSTIFY BELOW			
_prehistoric	____archeology-prehistoric	____community planning	____landscape architecture	____religion
_1400-1499	____archeology-historic	____conservation	____law	____science
_1500-1599	____agriculture	____economics	____literature	____sculpture
_1600-1699	X architecture	____education	____military	____social /
_1700-1799	____art	____engineering	____music	humanitarian
_1800-1899	____commerce	____exploration/settlement	____philosophy	____theater
X 1900-	____communications	____industry	____politics/government	____transportation
		____invention		____other (specify)

ECIFIC DATES 1920s BUILDER/ARCHITECT

ATEMENT OF SIGNIFICANCE (IN ONE PARAGRAPH)

House #706 is the best artifact in the block of modest patten book houses (see two adjacent color photos). It could certainly serve as a representative type of what is a very common bungaloid house in Brunswick and the region in general.

These homes are located on the 1928 Sanborn.

MAJOR BIBLIOGRAPHICAL REFERENCES

Sanborn maps

. GEOGRAPHICAL DATA N/A

REAGE OF PROPERTY____ QUADRANGLE NAME____ SCALE____

M REFERENCES

A	ZONE	EASTING	NORTHING	B	ZONE EASTING NORTHING
C				D	

RBAL BOUNDARY DESCRIPTION AND JUSTIFICATION

FORM PREPARED BY

ME / TITLE Lynn Morrow, Historian

GANIZATION Missouri Valley Regional Planning Commission

DRESS P.O. Box 8, Carrollton, Missouri DATE August, 198

BRUNSWICK, MO.



DRAWN BY: MISSOURI VALLEY REGIONAL PLANNING COMMISSION DATE: 1-31-79 R.L.G.

CH-AS-002-042









MISSOURI OFFICE OF HISTORIC PRESERVATION / INVENTORY SURVEY FORM CHASOOZ-043

#448

1. NAME

HISTORIC

AND/OR COMMON

2. LOCATION See map

STREET & NUMBER 810, 808, 806 West Broadway

CITY, TOWN Brunswick ____VICINITY OF

STATE Missouri CODE COUNTY Chariton CODE

3. CLASSIFICATION

CATEGORY	OWNERSHIP	STATUS	PRESENT USE	
___district	___public	X occupied	___agriculture	___museum
X building(s)	X private	___unoccupied	___commercial	___park
___structure	___both	___work in progress	___educational	X private residence
___site	PUBLIC ACQUISITION	ACCESSIBLE	___entertainment	___religious
___object	___in process	___yes: restricted	___government	___scientific
	___being considered	___yes: unrestricted	___industrial	___transportation
		___no	___military	___other:

4. OWNER OF PROPERTY

NAME

STREET & NUMBER

CITY, TOWN ____VICINITY OF STATE

5. LOCATION OF LEGAL DESCRIPTION

Recorder of Deeds, Chariton County Courthouse, Keytesville, Missouri

6. REPRESENTATION IN EXISTING SURVEYS

TLE DETERMINED ELIGIBLE? ____YES ____NO ____FEDERAL ____STATE ____COUNTY ____LO

N/A

7. DESCRIPTION

CONDITION		CHECK ONE	CHECK ONE	
___excellent	___deteriorated	___unaltered	X original site	
X good	___ruins	X altered	___moved	date ____
___fair	___unexposed			

DESCRIBE THE PRESENT AND ORIGINAL (IF KNOWN) PHYSICAL APPEARANCE

The scene is the 800 block West Broadway on the south side of the street where a local developer canted town lots and houses to face eastbound traffic. House #810 is the best of these three; a good chat-surfaced alley runs behind the houses.

SIGNIFICANCE

RIOD	AREAS OF SIGNIFICANCE - CHECK AND JUSTIFY BELOW			
_prehistoric	___archeology-prehistoric	___community planning	___landscape architecture	___religion
_1400-1499	___archeology-historic	___conservation	___law	___science
_1500-1599	___agriculture	___economics	___literature	___sculpture
_1600-1699	X architecture	___education	___military	___social /
_1700-1799	___art	___engineering	___music	humanitarian
_1800-1899	___commerce	___exploration/settlement	___philosophy	___theater
X1900-	___communications	___industry	___politics/government	___transportation
		___invention		___other (specify)

ECIFIC DATES c1920s BUILDER/ARCHITECT

ATEMENT OF SIGNIFICANCE (IN ONE PARAGRAPH)

MAJOR BIBLIOGRAPHICAL REFERENCES

). GEOGRAPHICAL DATA N/A

REAGE OF PROPERTY ___ QUADRANGLE NAME ___ SCALE ___

M REFERENCES

		ZONE	EASTING	NORTHING
A				
B				
C				
D				

RBAL BOUNDARY DESCRIPTION AND JUSTIFICATION

FORM PREPARED BY

ME / TITLE Lynn Morrow, Historian

GANIZATION Missouri Valley Regional Planning Commission

DRESS P.O. Box 8, Carrollton, Missouri DATE August, 198

BRUNSWICK, MO.

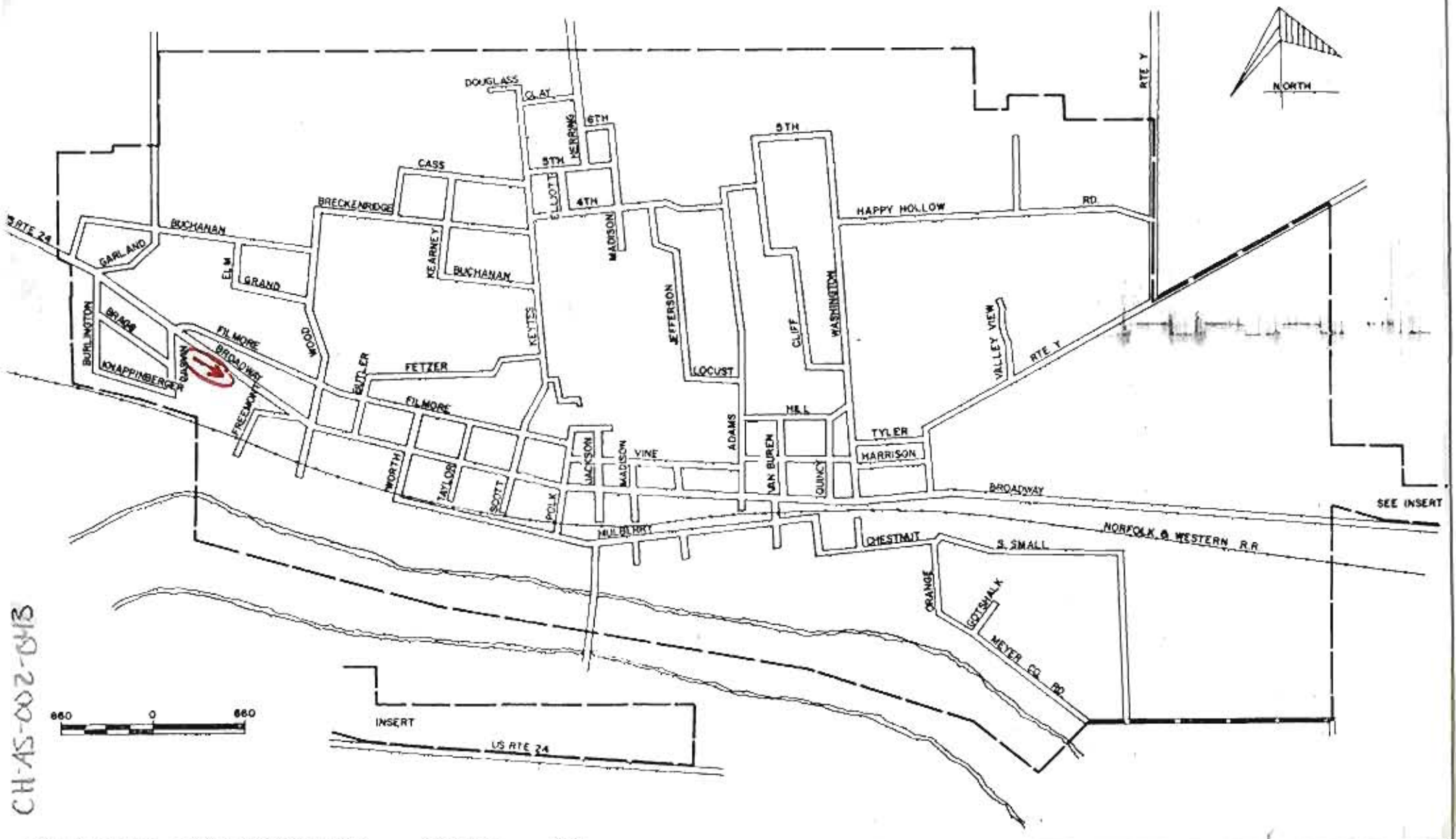

CH-AS-002-013

DRAWN BY: MISSOURI VA[illegible] REGIONAL PLANNING COMMISSION DATE: 1-31-79 R.L.G



MISSOURI OFFICE OF HISTORIC PRESERVATION / INVENTORY SURVEY FORM CHAS002-044

#446

1. NAME

HISTORIC

AND/OR COMMON West End Station

2. LOCATION See map

STREET & NUMBER W Broadway & Burlington

CITY, TOWN Brunswick ___ VICINITY OF

STATE Missouri CODE COUNTY Chariton CODE

3. CLASSIFICATION

CATEGORY	OWNERSHIP	STATUS	PRESENT USE	
___district	___public	X occupied	___agriculture	___museum
X building(s)	X private	___unoccupied	X commercial	___park
___structure	___both	___work in progress	___educational	___private residence
___site	PUBLIC ACQUISITION	ACCESSIBLE	___entertainment	___religious
___object	___in process	___yes: restricted	___government	___scientific
	___being considered	___yes: unrestricted	___industrial	___transportation
		___no	___military	___other:

4. OWNER OF PROPERTY

NAME

STREET & NUMBER

CITY, TOWN ___ VICINITY OF STATE

5. LOCATION OF LEGAL DESCRIPTION

Recorder of Deeds, Chariton County Courthouse, Keytesville, Missouri

6. REPRESENTATION IN EXISTING SURVEYS

TITLE DETERMINED ELIGIBLE? ___ YES ___ NO ___ FEDERAL ___ STATE ___ COUNTY ___ LO

N/A

7. DESCRIPTION

CONDITION		CHECK ONE	CHECK ONE	
___excellent	___deteriorated	___unaltered	___original site	
X good	___ruins	___altered	___moved	date ___
___fair	___unexposed			

DESCRIBE THE PRESENT AND ORIGINAL (IF KNOWN) PHYSICAL APPEARANCE

-- This commercial property is the first building of several for two long blocks that are casted to face the eastbound traffic.

SIGNIFICANCE

RIOD	AREAS OF SIGNIFICANCE - CHECK AND JUSTIFY BELOW			
_prehistoric	____archeology-prehistoric	____community planning	____landscape architecture	____religion
_1400-1499	____archeology-historic	____conservation	____law	____science
_1500-1599	____agriculture	____economics	____literature	____sculpture
_1600-1699	____architecture	____education	____military	____social /
_1700-1799	____art	____engineering	____music	humanitarian
_1800-1899	X commerce	____exploration/settlement	____philosophy	____theater
X 1900-	____communications	____industry	____politics/government	____transportation
		____invention		____other (specify)

ECIFIC DATES — BUILDER/ARCHITECT

ATEMENT OF SIGNIFICANCE (IN ONE PARAGRAPH)

-- This corner intersection was formerly the center of a 1920s, 1930, complex of tourist-traveler cabins; there is one double pen cabin that remains west of the station.

MAJOR BIBLIOGRAPHICAL REFERENCES

). GEOGRAPHICAL DATA N/A

REAGE OF PROPERTY _____ QUADRANGLE NAME _____ SCALE _____

M REFERENCES

	ZONE	EASTING	NORTHING		ZONE	EASTING	NORTHING
A				B			
C				D			

RBAL BOUNDARY DESCRIPTION AND JUSTIFICATION

FORM PREPARED BY

ME / TITLE Lynn Morrow, Historian

GANIZATION Missouri Valley Regional Planning Commission

DRESS P.O. Box 8, Carrollton, Missouri

DATE August, 198

BRUNSWICK, MO.

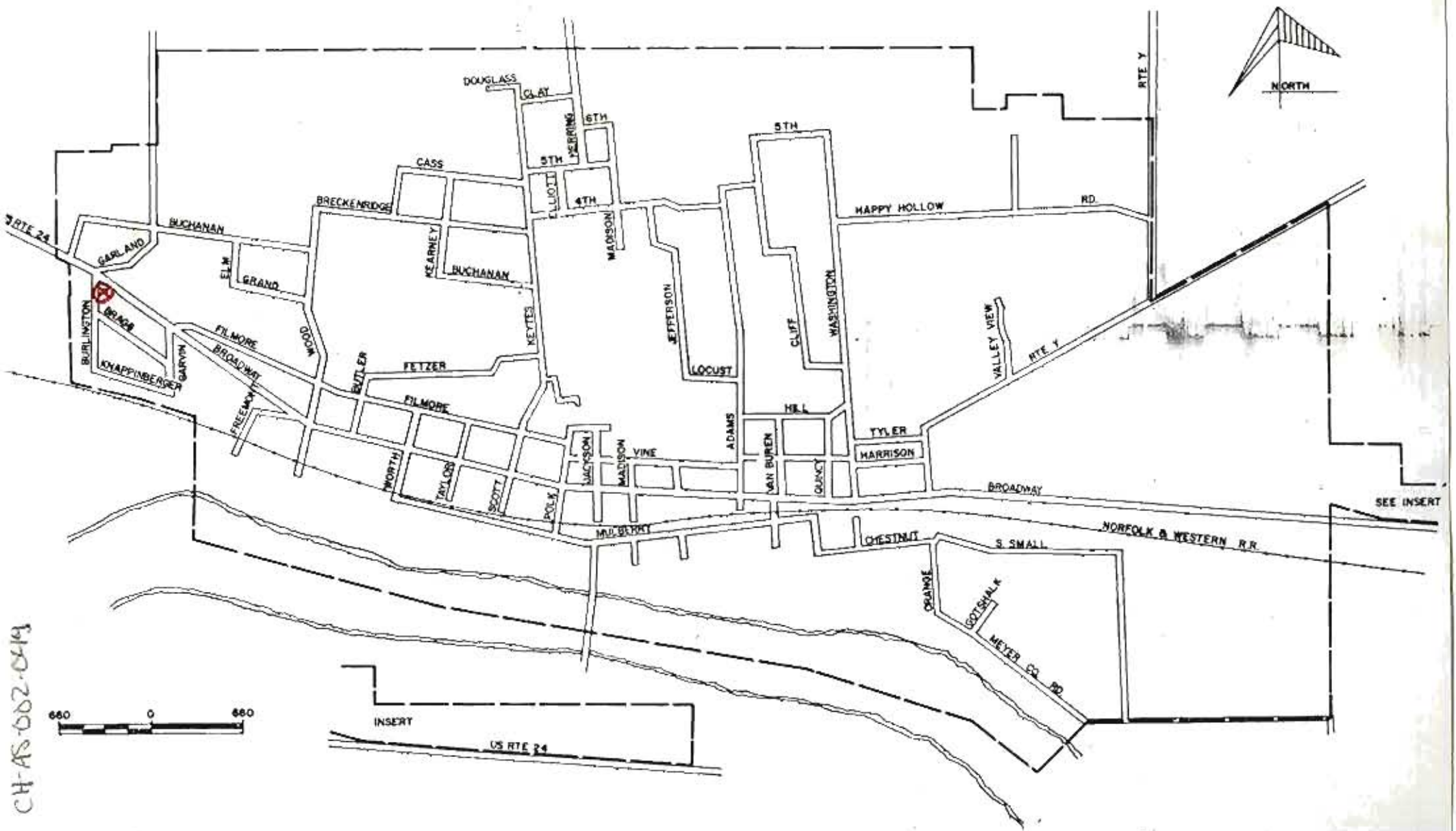

DRAWN BY: MISSOURI VA REGIONAL PLANNING COMMISSION DATE: 1-31-79 R.L.G.

CH-AS-552-014


WEST END
24

MISSOURI OFFICE OF HISTORIC PRESERVATION / INVENTORY SURVEY FORM CHASOOZ-045

#423

1. NAME

HISTORIC Hopkins House

AND/OR COMMON

2. LOCATION

STREET & NUMBER See map 404 Elm

CITY, TOWN Brunswick ___VICINITY OF

STATE Missouri CODE COUNTY Chariton CODE

3. CLASSIFICATION

CATEGORY	OWNERSHIP	STATUS	PRESENT USE	
___district	___public	___occupied	___agriculture	___museum
X building(s)	X private	X unoccupied	___commercial	___park
___structure	___both	___work in progress	___educational	___private residence
___site	PUBLIC ACQUISITION	ACCESSIBLE	___entertainment	___religious
___object	___in process	___yes: restricted	___government	___scientific
	___being considered	___yes: unrestricted	___industrial	___transportation
		___no	___military	___other:

4. OWNER OF PROPERTY

NAME

STREET & NUMBER

CITY, TOWN ___VICINITY OF STATE

5. LOCATION OF LEGAL DESCRIPTION

Recorder of Deeds, Chariton County Courthouse, Keytesville, Missouri

6. REPRESENTATION IN EXISTING SURVEYS

TLE DETERMINED ELIGIBLE? ___YES ___NO ___FEDERAL ___STATE ___COUNTY ___LO

N/A

7. DESCRIPTION

CONDITION		CHECK ONE	CHECK ONE	
___excellent	___deteriorated	___unaltered	X original site	
X good	___ruins	X altered	___moved	date
___fair	___unexposed			

DESCRIBE THE PRESENT AND ORIGINAL (IF KNOWN) PHYSICAL APPEARANCE

-- Current owner is refurbishing the house. He salvaged the collapsed porch and reinstalled it. Most woodwork appears intact and it has a full basement. It is sited on a south slope facing west.

SIGNIFICANCE

RIOD	AREAS OF SIGNIFICANCE - CHECK AND JUSTIFY BELOW			
_prehistoric	____archeology-prehistoric	____community planning	____landscape architecture	____religion
_1400-1499	____archeology-historic	____conservation	____law	____science
_1500-1599	____agriculture	____economics	____literature	____sculpture
_1600-1699	X architecture	____education	____military	____social /
_1700-1799	____art	____engineering	____music	humanitarian
_1800-1899	____commerce	____exploration/settlement	____philosophy	____theater
X_1900-	____communications	____industry	____politics/government	____transportation
		____invention		____other (specify)

ECIFIC DATES c 1905 BUILDER/ARCHITECT

ATEMENT OF SIGNIFICANCE (IN ONE PARAGRAPH)

-- A black man by the name of Hopkins built the house at the turn-of-the century.

MAJOR BIBLIOGRAPHICAL REFERENCES

. GEOGRAPHICAL DATA N/A

REAGE OF PROPERTY____ QUADRANGLE NAME____ SCALE____

M REFERENCES

		ZONE	EASTING	NORTHING
A				
B				
C				
D				

RBAL BOUNDARY DESCRIPTION AND JUSTIFICATION

FORM PREPARED BY

ME / TITLE Lynn Morrow, Historian

GANIZATION Missouri Valley Regional Planning Commission

DRESS P.O. Box 8, Carrollton, Missouri DATE August, 198

CH-AS-002-015

BRUNSWICK, MO.

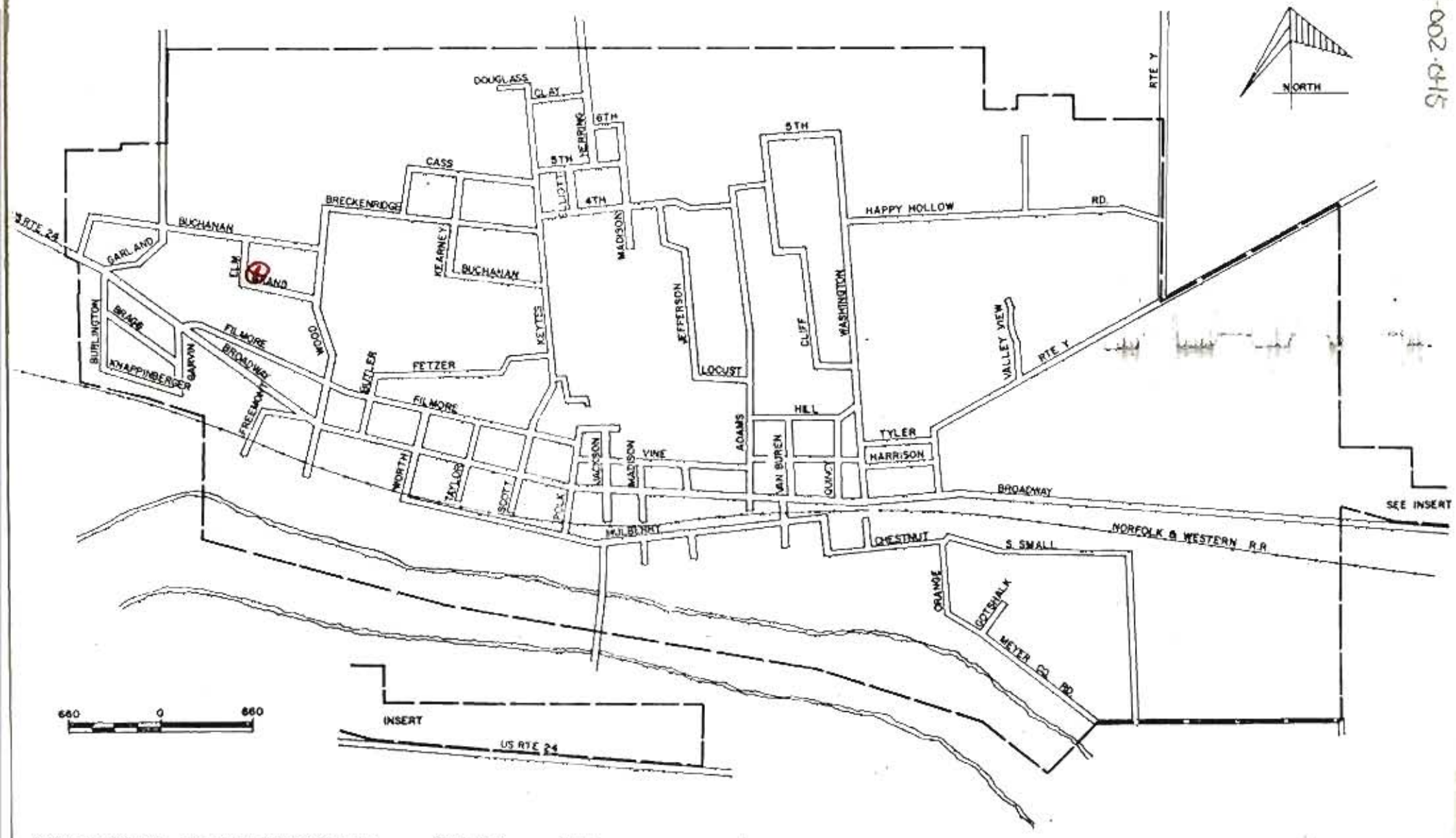

DRAWN BY: MISSOURI W[illegible] REGIONAL PLANNING COMMISSION DATE: 1-31-79 M.L.G.





MISSOURI OFFICE OF HISTORIC PRESERVATION / INVENTORY SURVEY FORM CHA5002-046

#431

1. NAME

HISTORIC

AND/OR COMMON

2. LOCATION See map

STREET & NUMBER 407 Fillmore

CITY, TOWN Brunswick ___ VICINITY OF

STATE Missouri CODE COUNTY Chariton CODE

3. CLASSIFICATION

CATEGORY	OWNERSHIP	STATUS	PRESENT USE	
___district	___public	___occupied	___agriculture	___museum
X building(s)	X private	___unoccupied	___commercial	___park
___structure	___both	___work in progress	___educational	___private residence
___site	PUBLIC ACQUISITION	ACCESSIBLE	___entertainment	___religious
___object	___in process	___yes: restricted	___government	___scientific
	___being considered	___yes: unrestricted	___industrial	___transportation
		___no	___military	___other:

4. OWNER OF PROPERTY

NAME

STREET & NUMBER

CITY, TOWN ___ VICINITY OF STATE

5. LOCATION OF LEGAL DESCRIPTION

Recorder of Deeds, Chariton County Courthouse, Keytesville, Missouri

6. REPRESENTATION IN EXISTING SURVEYS

TLE DETERMINED ELIGIBLE? ___ YES ___ NO ___ FEDERAL ___ STATE ___ COUNTY ___ LO

N/A

7. DESCRIPTION

CONDITION		CHECK ONE	CHECK ONE	
X excellent	___deteriorated	___unaltered	X original site	
___good	___ruins	X altered	___moved	date ___
___fair	___unexposed			

DESCRIBE THE PRESENT AND ORIGINAL (IF KNOWN) PHYSICAL APPEARANCE

-- This is one of Brunswick's finest eclectic cottages. It has a brick foundation, palladian windows in the gables and colored glass in front porthole window. Interior is excellent with stairway encountered inside the front door and a classically detailed parlor entry with posts and brackets. It is prominently located on a slope facing south. It has a cellar, a rear porch addition, and one frame dependency in the rear. It's currently for sale.

SIGNIFICANCE

RIOD	AREAS OF SIGNIFICANCE - CHECK AND JUSTIFY BELOW				
_prehistoric	____archeology-prehistoric	____community planning	____landscape architecture	____religion	
_1400-1499	____archeology-historic	____conservation	____law	____science	
_1500-1599	____agriculture	____economics	____literature	____sculpture	
_1600-1699	_X_architecture	____education	____military	____social /	
_1700-1799	____art	____engineering	____music	humanitarian	
_1800-1899	____commerce	____exploration/settlement	____philosophy	____theater	
X1900-	____communications	____industry	____politics/government	____transportation	
		____invention		____other (specify)	

ECIFIC DATES c 1910 BUILDER/ARCHITECT

ATEMENT OF SIGNIFICANCE (IN ONE PARAGRAPH)

Builder may be the same one that constructed several bungalows on Keytes Street west of here.

MAJOR BIBLIOGRAPHICAL REFERENCES

. GEOGRAPHICAL DATA N/A

REAGE OF PROPERTY____ QUADRANGLE NAME____ SCALE____

M REFERENCES

A ZONE EASTING NORTHING B ZONE EASTING NORTHING

C D

RBAL BOUNDARY DESCRIPTION AND JUSTIFICATION

FORM PREPARED BY

ME / TITLE Lynn Morrow, Historian

GANIZATION Missouri Valley Regional Planning Commission

DRESS P.O. Box 8, Carrollton, Missouri DATE August, 198

CA-AS-002-016

BRUNSWICK, MO.

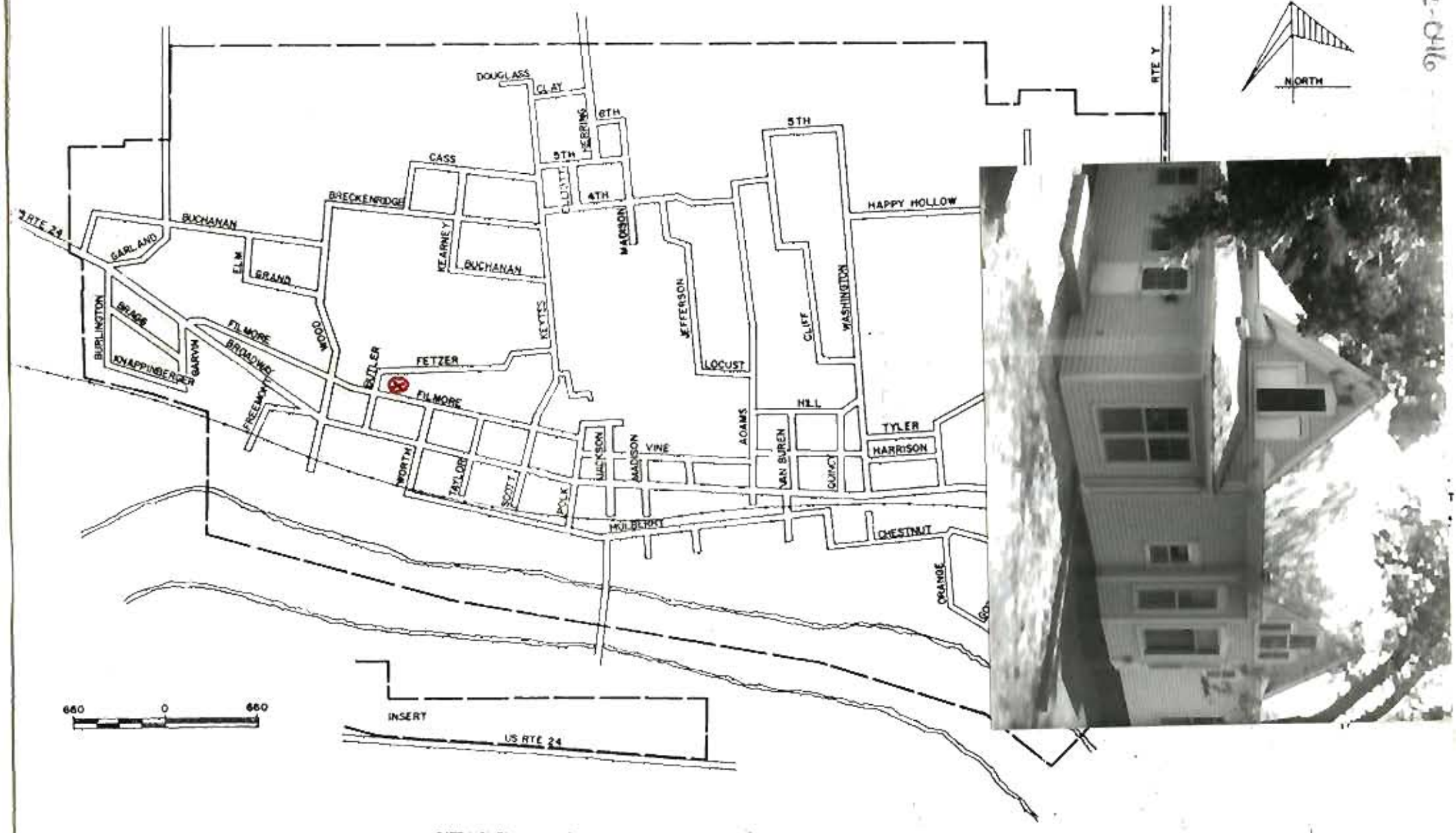

DRAWN BY: MISSOURI VP | REGIONAL PLANNING COMMISSION | DATE: 1-31-79 | R.L.V.







MISSOURI OFFICE OF HISTORIC PRESERVATION / INVENTORY SURVEY FORM CHAS002-0417

#450

1. NAME

HISTORIC Brunswick High School

AND/OR COMMON

2. LOCATION See map

STREET & NUMBER Fillmore

CITY, TOWN Brunswick ____VICINITY OF

STATE Missouri CODE COUNTY Chariton CODE

3. CLASSIFICATION

CATEGORY	OWNERSHIP	STATUS	PRESENT USE	
___district	X public	X occupied	___agriculture	___museum
X building(s)	___private	___unoccupied	___commercial	___park
___structure	___both	___work in progress	X educational	___private residence
___site	PUBLIC ACQUISITION	ACCESSIBLE	___entertainment	___religious
___object	___in process	___yes: restricted	___government	___scientific
	___being considered	___yes: unrestricted	___industrial	___transportation
		___no	___military	___other:

4. OWNER OF PROPERTY

NAME

STREET & NUMBER

CITY, TOWN ____VICINITY OF STATE

5. LOCATION OF LEGAL DESCRIPTION

Recorder of Deeds, Chariton County Courthouse, Keytesville, Missouri

6. REPRESENTATION IN EXISTING SURVEYS

ITLE DETERMINED ELIGIBLE? ____YES ____NO ____FEDERAL ____STATE ____COUNTY ____LO

N/A

7. DESCRIPTION

CONDITION		CHECK ONE	CHECK ONE	
___excellent	___deteriorated	X unaltered	X original site	
X good	___ruins	___altered	___moved	date ____
___fair	___unexposed			

DESCRIBE THE PRESENT AND ORIGINAL (IF KNOWN) PHYSICAL APPEARANCE

School is located on a high eminence facing south. There have been few changes in the fabric since original construction.

SIGNIFICANCE

RIOD	AREAS OF SIGNIFICANCE - CHECK AND JUSTIFY BELOW			
_prehistoric	____archeology-prehistoric	____community planning	____landscape architecture	____religion
_1400-1499	____archeology-historic	____conservation	____law	____science
_1500-1599	____agriculture	____economics	____literature	____sculpture
_1600-1699	____architecture	X education	____military	____social /
_1700-1799	____art	____engineering	____music	humanitarian
_1800-1899	____commerce	____exploration/settlement	____philosophy	____theater
X 1900-	____communications	____industry	____politics/government	____transportation
		____invention		____other (specify)

ECIFIC DATES 1930 BUILDER/ARCHITECT Peterson and Almond, Architects
Bushboom Bros. Contractor

ATEMENT OF SIGNIFICANCE (IN ONE PARAGRAPH)

-- See attached document

MAJOR BIBLIOGRAPHICAL REFERENCES

Brunswick Area History, Bicentennial Issue, 1976

). GEOGRAPHICAL DATA N/A

REAGE OF PROPERTY_____ QUADRANGLE NAME_____ SCALE_____

M REFERENCES

	ZONE	EASTING	NORTHING		ZONE	EASTING	NORTHING
A				B			
C				D			

RBAL BOUNDARY DESCRIPTION AND JUSTIFICATION

FORM PREPARED BY

ME / TITLE Lynn Morrow, Historian
GANIZATION Missouri Valley Regional Planning Commission
DRESS P.O. Box 8, Carrollton, Missouri DATE August, 198

BRUNSWICK, MO.

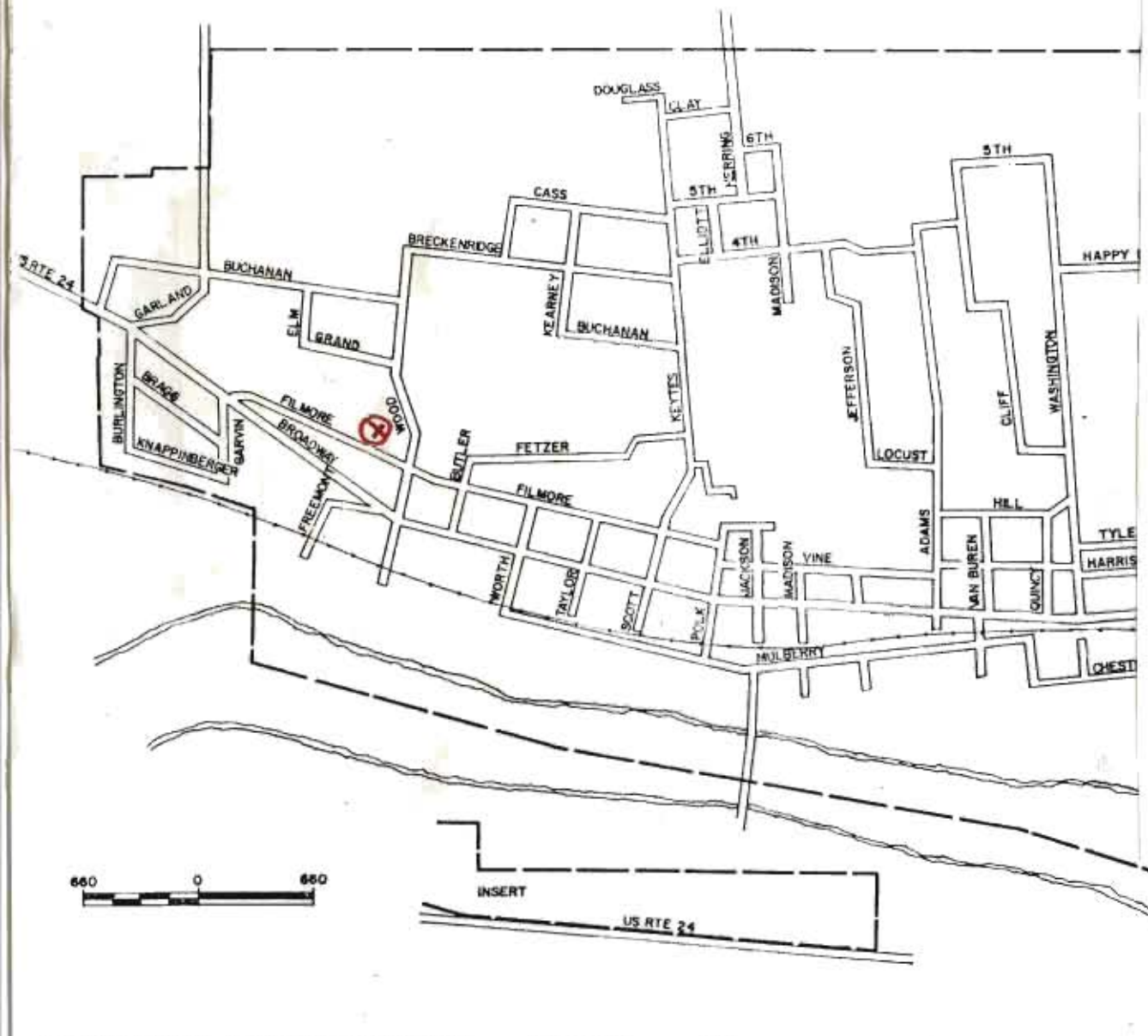



Before

The picture above, taken by Mrs. J. P. Spencer, shows bulldozing on the hill, preparatory to building the high school in 1930. The picture below shows the school after its completion. In 1958 this school became the grade school. Courtesy Mr. & Mrs. J. P. Spencer

After



DRAWN BY: MISSOURI VA[illegible] REGIONAL PLANNING COMMISSION DATE: 1-31-79 R.L.Q.

CH-AS-02-047



Brunswick High School Group, 1911. Some of those pictured are: Mr. Clarence Strub, Miss Edith Marston, Mr. Luther Perrin, Supt. Deimer, Miss Maud Lewis, Mr. Milton Daily and Mrs. Cyrus Smith, Amanda Hanna Daugherty, Pauline Sasse, Lillie Kindred, Paul Knight, Virginia Knight Nichols. This photo is taken south of the old school on Seminary hill, site of the present James Mobile Home Court. Shown in the background is a rest stop, which was used by students who tired at walking up the hill. Courtesy of Mr. & Mrs. Lloyd H. Herring



Miss Maude Lewis' 7th and 8th grade class, 1912. Courtesy of Mr. & Mrs. Lloyd H. Herring

In 1881 the total enrollment of white pupils was 212; the enrollment of black pupils was 70, making a total enrollment of 282 pupils. The average attendance was 204. There were 7 teachers employed in the district; their average salary was $42 per month. The highest salary paid a teacher was $80 and the lowest salary was $25. The total amount paid for teachers' salaries was $2,173.75.

While Professor Hubbard was principal, the building burned to the ground, having been saturated with kerosene during the night by the incendiary, who confessed years afterward. The large three story building owned by Professor Hignight (located where the home of Mr. & Mrs. Charlie Newsom now stands) was used for a school until a new building could be erected.

The first graduating class of six girls and four boys, was in 1890. Years later one of the graduates wrote a note to the editor of the high school paper saying that today they wouldn't be considered graduates, because some of them had taken all of the subjects offered by the school in two years.

The enrollment of the high school for the 1916-17 term of school was 78, the largest in the history of the school to that time.

The classes in the elementary schools were very large according to today's standards. In the seventh and eighth grades (then called the Grammar School), taught by Mrs. Audrey Merchant, there were 47 pupils. Miss Emma Davis (later Mrs. John Kelliker, mother of James O. Kelliker) had an enrollment of 48 in the sixth grade. The fourth and fifth grades, taught by Miss Tillie Woodward (Mrs. Gus Heisel), had an enrollment of 41. There were 57 pupils in the second and third grades, taught by Miss Mamie Kendrick. The editor of the Brunswicker commented on the enrollment of the first grade, "Miss Marguerite Jacquot has 51 healthy, noisy youngsters in the primary department, which will insure her a busy, as well as a "buzzy" season's work."

At that time the school district included just the town of Brunswick. There were 28 non-resident students in the high school. Many teachers of rural schools were high school graduates who had taken and passed a two day examination; they received a two-year certificate to teach. These teachers were expected to do the janitor work and come early enough in the morning to build a fire to heat the building. Mrs. S. P. (Lucille) Sorensen came to Brunswick as a teacher training teacher in the early 1920's. Graduates of high school who had received teacher training were in great demand, because they had learned how to conduct a one-room rural school. They also had a thorough review of all the subjects they would teach. Many of these teachers attended summer sessions at "Normal" schools or the university until they received their "60-hour Life Certificate." In the late 40's and early 50's these certificates became obsolete. In towns such as Brunswick, teachers were required to have a B.S. or B.A. degree, but teachers already in the system were allowed to continue teaching if they were working toward a degree.

On April 24, 1931, there was a special school edition of the Brunswicker. On the front page was a picture of "Brunswick's new $60,000 high school". On the front page was also Mrs. Audrey Magruder Merchant's history of Brunswick's schools and a history of Brunswick by Miss Edith Marston. The B. K. Bruce School was being remodeled and the old school building was being remodeled to make it suitable for an elementary school. Previous to the building of the new school in 1931, the first floor of the old building on Seminary Hill (the site of James Trailer Court) had been used for the elementary school, and the second floor was the high school.

In this issue of the Brunswicker (1931) was a picture of Miss Edith Marston. Under this picture was this

tribute to her: "An efficient teacher, an excellent disciplinarian, a friendly counsellor to students, she has given generously of her time and energy to the work of educating the children of this community. Her kindly and helpful assistance can always be depended upon in any project which may be expected to further the interest of our schools." This same tribute should be given to many teachers who have taught in our schools.

Although started during a period of prosperity, the new school building was completed at the beginning of the great depression of the 1930's. Since many of the people could not pay their taxes, the school had very little money to pay for the school furnishings or interest on the bonds. The Brunswicker of March 30, 1934 urged everyone to vote for the tax levy, "80 cents above 20 cents," which passed. The School district was about $100,000 in debt—some $40,000 above the bonds voted. Teachers taught for very small salaries, but even so, there was not always money for the teachers' salaries. At one time the members of the board of education signed a note in order to get money for the teachers' salaries. Superintendent H. H. Schaperkotter thought the school should bring rural students into the high school by bus, but there was little money in the treasury, and the school board was afraid to go further into debt to buy a bus. Brunswick's first school bus was purchased by Mr. Schaperkotter!

The members of the board of education felt they had accomplished a great deal when in a brief ceremony held at a board meeting in September, 1941 they burned $6,000 worth of bonds. Board members present were: Dr. H. E. Tatum, L. S. Storer, C. S. Bittiker, Dr. J. L. Fetzer, and Denton Grotjan.

The present junior-high and high school was built in 1957-58 at a cost of nearly one-half million dollars, and was occupied by students in 1958. This move vacated the former high school, built in 1931. It is used as a grade school now, and underwent a $30,000 expansion in 1966.

During the 1940's many schools in adjoining districts were closed and the students sent to Brunswick schools. Because of a new state law, the Chariton County Board of Education made plans for the redistricting of the entire county and the plans were approved by the State Board of Education in 1949. The following districts became a part of District R-2; Brunswick, Indian Grove, Zion, Allega, Hazel Ridge, Foggin, Hickory Grove, Prairie Chapel, Bluff Point, Davis, Woodard, Warren, Brandt, Manson, Sleyster, and Riverside in Chariton, and DeWitt, East and West Smith in Carroll County. An elementary school was maintained in DeWitt for several years, but the other school buildings were sold at auction at the high school building, the prices ranging from $61 to $296.

An article in the Kansas City Star, Wednesday, February 7, 1968 told about integration of the Brunswick Schools in 1957. In an interview with V. C. Harrison, superintendent at the time of integration, he said he took the Brunswick post knowing he would face desegregation due to the Supreme Court's 1954 ruling. "The school board," he said, "agreed unanimously to close the Negro elementary school and to open the high school to students previously bussed to a state vocational school at Dalton, Mo. When Mr.



East Entrance, Brunswick Public School, erected in 1892, located on Seminary Hill at site of James Mobile Home Court. Courtesy of Mr. & Mrs. L. D. Glenn



Brunswick Elementary School. Courtesy Mr. & Mrs. Bill Koch



Board of Education, 1930-31: First row, Louis Merrill, A. B. Crismond, Dr. H. E. Tatum; second row, Frederick (Fritz) Sasse, John Myers, Jr., A. A. Friesz.









MISSOURI OFFICE OF HISTORIC PRESERVATION / INVENTORY SURVEY FORM CHASOOZ-018

#429

1. NAME

HISTORIC

AND/OR COMMON Gebbhardt house

2. LOCATION

STREET & NUMBER East Harrison

CITY, TOWN Brunswick ___ VICINITY OF

STATE Missouri CODE COUNTY Chariton CODE

3. CLASSIFICATION

CATEGORY	OWNERSHIP	STATUS	PRESENT USE	
___district	___public	X occupied	___agriculture	___museum
X building(s)	X private	___unoccupied	___commercial	___park
___structure	___both	___work in progress	___educational	X private residence
___site	PUBLIC ACQUISITION	ACCESSIBLE	___entertainment	___religious
___object	___in process	___yes: restricted	___government	___scientific
	___being considered	___yes: unrestricted	___industrial	___transportation
		___no	___military	___other:

4. OWNER OF PROPERTY

NAME

STREET & NUMBER

CITY, TOWN ___ VICINITY OF STATE

5. LOCATION OF LEGAL DESCRIPTION

Recorder of Deeds, Chariton County Courthouse, Keytesville, Missouri

6. REPRESENTATION IN EXISTING SURVEYS

TITLE DETERMINED ELIGIBLE? ___ YES ___ NO ___ FEDERAL ___ STATE ___ COUNTY ___ LO

N/A

7. DESCRIPTION

CONDITION		CHECK ONE	CHECK ONE	
X excellent	___deteriorated	___unaltered	X original site	
___good	___ruins	X altered	___moved	date ___
___fair	___unexposed			

DESCRIBE THE PRESENT AND ORIGINAL (IF KNOWN) PHYSICAL APPEARANCE

-- This vernacular house has had excellent care for many years -- both structurally and the general landscape. It has also had major replacement of windows that account for its "hollow" look -- the large panes replaced multiple panes and ornamental iron has been installed. Its suburbanized quality has eliminated its integrity.

SIGNIFICANCE

RIOD	AREAS OF SIGNIFICANCE - CHECK AND JUSTIFY BELOW			
_prehistoric	___archeology-prehistoric	___community planning	___landscape architecture	___religion
_1400-1499	___archeology-historic	___conservation	___law	___science
_1500-1599	___agriculture	___economics	___literature	___sculpture
_1600-1699	X architecture	___education	___military	___social /
_1700-1799	___art	___engineering	___music	humanitarian
_1800-1899	___commerce	___exploration/settlement	___philosophy	___theater
X1900-	___communications	___industry	___politics/government	___transportation
		___invention		___other (specify)

ECIFIC DATES c 1900 BUILDER/ARCHITECT

ATEMENT OF SIGNIFICANCE (IN ONE PARAGRAPH)

-- The house is located on the 1911 Sanborn.

MAJOR BIBLIOGRAPHICAL REFERENCES

1911 Sanborn map.

. GEOGRAPHICAL DATA N/A

REAGE OF PROPERTY ____ QUADRANGLE NAME ____ SCALE ____

M REFERENCES

	ZONE	EASTING	NORTHING		ZONE	EASTING	NORTHING
A				B			
C				D			

RBAL BOUNDARY DESCRIPTION AND JUSTIFICATION

FORM PREPARED BY

ME / TITLE Lynn Morrow, Historian

GANIZATION Missouri Valley Regional Planning Commission

DRESS P.O. Box 8, Carrollton, Missouri DATE August, 198

CH-AS-002-042

BRUNSWICK, MO.

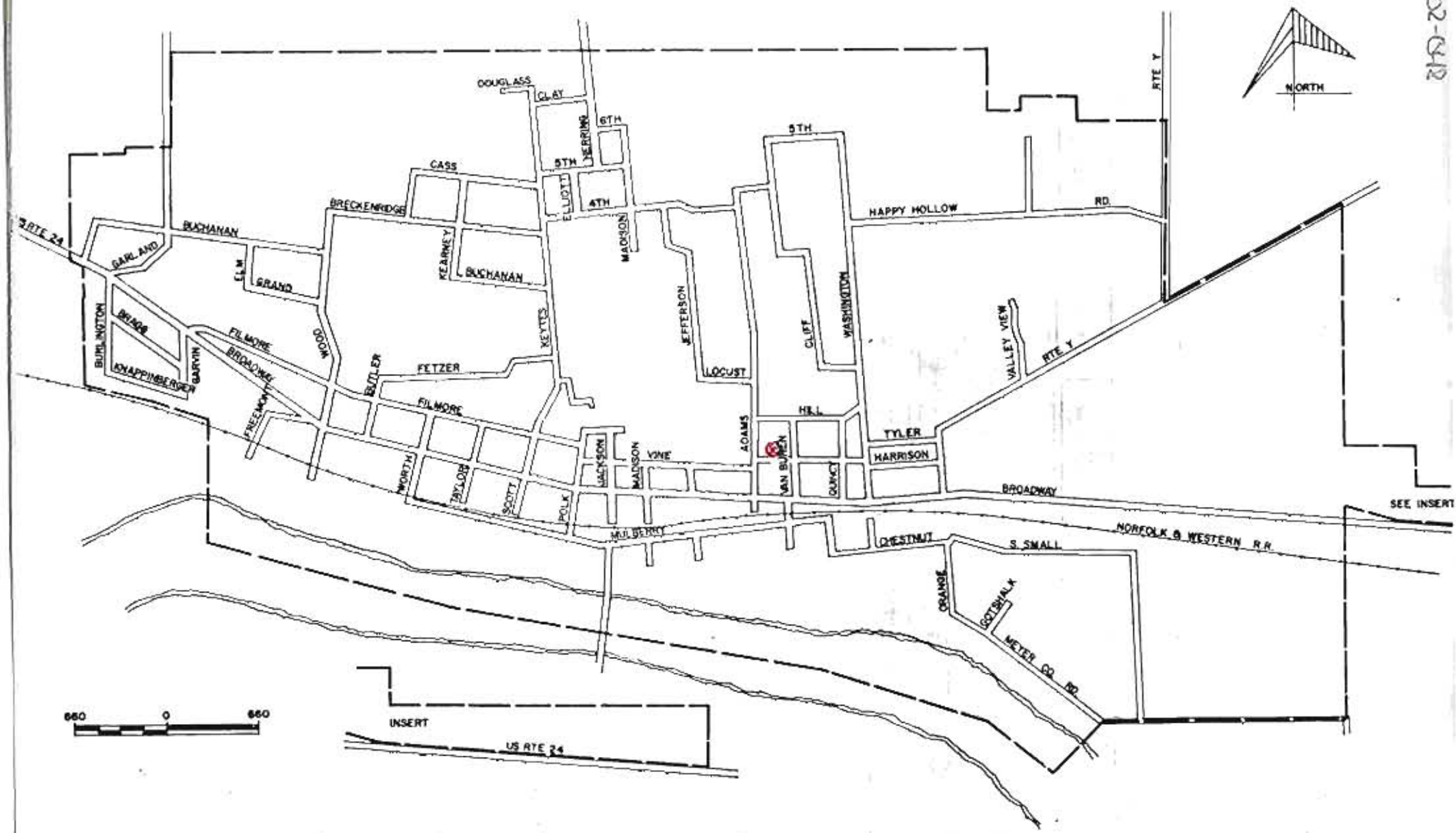

DRAWN BY: MISSOURI V Y REGIONAL PLANNING COMMISSION DATE: 1-31-79 H.L.G.



MISSOURI OFFICE OF HISTORIC PRESERVATION / INVENTORY SURVEY FORM CHA500Z-049

$412

1. NAME

HISTORIC

AND/OR COMMON

2. LOCATION

STREET & NUMBER See Map East Harrison

CITY, TOWN Brunswick ___ VICINITY OF

STATE Missouri CODE COUNTY Chariton CODE

3. CLASSIFICATION

CATEGORY	OWNERSHIP	STATUS	PRESENT USE	
___district	___public	X occupied	___agriculture	___museum
X building(s)	X private	___unoccupied	___commercial	___park
___structure	___both	___work in progress	___educational	X private residence
___site	PUBLIC ACQUISITION	ACCESSIBLE	___entertainment	___religious
___object	___in process	___yes: restricted	___government	___scientific
	___being considered	___yes: unrestricted	___industrial	___transportation
		___no	___military	___other:

4. OWNER OF PROPERTY

NAME

STREET & NUMBER

CITY, TOWN ___ VICINITY OF STATE

5. LOCATION OF LEGAL DESCRIPTION

Recorder of Deeds, Chariton County Courthouse, Keytesville, Missouri

6. REPRESENTATION IN EXISTING SURVEYS

TLE DETERMINED ELIGIBLE? ___ YES ___ NO ___ FEDERAL ___ STATE ___ COUNTY ___ LO

N/A

7. DESCRIPTION

CONDITION		CHECK ONE	CHECK ONE	
___excellent	___deteriorated	___unaltered	X original site	
___good	___ruins	X altered	___moved	date ___
X fair	___unexposed			

DESCRIBE THE PRESENT AND ORIGINAL (IF KNOWN) PHYSICAL APPEARANCE

-- The house needs painting badly; a family sickness and death has prevented upkeep at this site which used to regularly win community recognition as best maintained property. The addition on the northeast and porch enclosure has not disturbed the basic integrity of this south-facing house.

SIGNIFICANCE

RIOD	AREAS OF SIGNIFICANCE - CHECK AND JUSTIFY BELOW			
_prehistoric	___archeology-prehistoric	___community planning	___landscape architecture	___religion
_1400-1499	___archeology-historic	___conservation	___law	___science
_1500-1599	___agriculture	___economics	___literature	___sculpture
_1600-1699	X architecture	___education	___military	___social /
_1700-1799	___art	___engineering	___music	humanitarian
X1800-1899	___commerce	___exploration/settlement	___philosophy	___theater
_1900-	___communications	___industry	___politics/government	___transportation
		___invention		___other (specify)

ECIFIC DATES c. 1880 BUILDER/ARCHITECT

ATEMENT OF SIGNIFICANCE (IN ONE PARAGRAPH)

-- 1911 Sanborn shows a detached kitchen on the north side of the house; by 1928 a kitchen has apparently been added on to the rear.

MAJOR BIBLIOGRAPHICAL REFERENCES

1911,1928 Sanborn maps.

. GEOGRAPHICAL DATA N/A

REAGE OF PROPERTY ____ QUADRANGLE NAME ____ SCALE ____

M REFERENCES

	ZONE	EASTING	NORTHING		ZONE	EASTING	NORTHING
A				B			
C				D			

RBAL BOUNDARY DESCRIPTION AND JUSTIFICATION

FORM PREPARED BY

ME / TITLE Lynn Morrow, Historian
GANIZATION Missouri Valley Regional Planning Commission
DRESS P.O. Box 8, Carrollton, Missouri DATE August, 198

BRUNSWICK, MO.

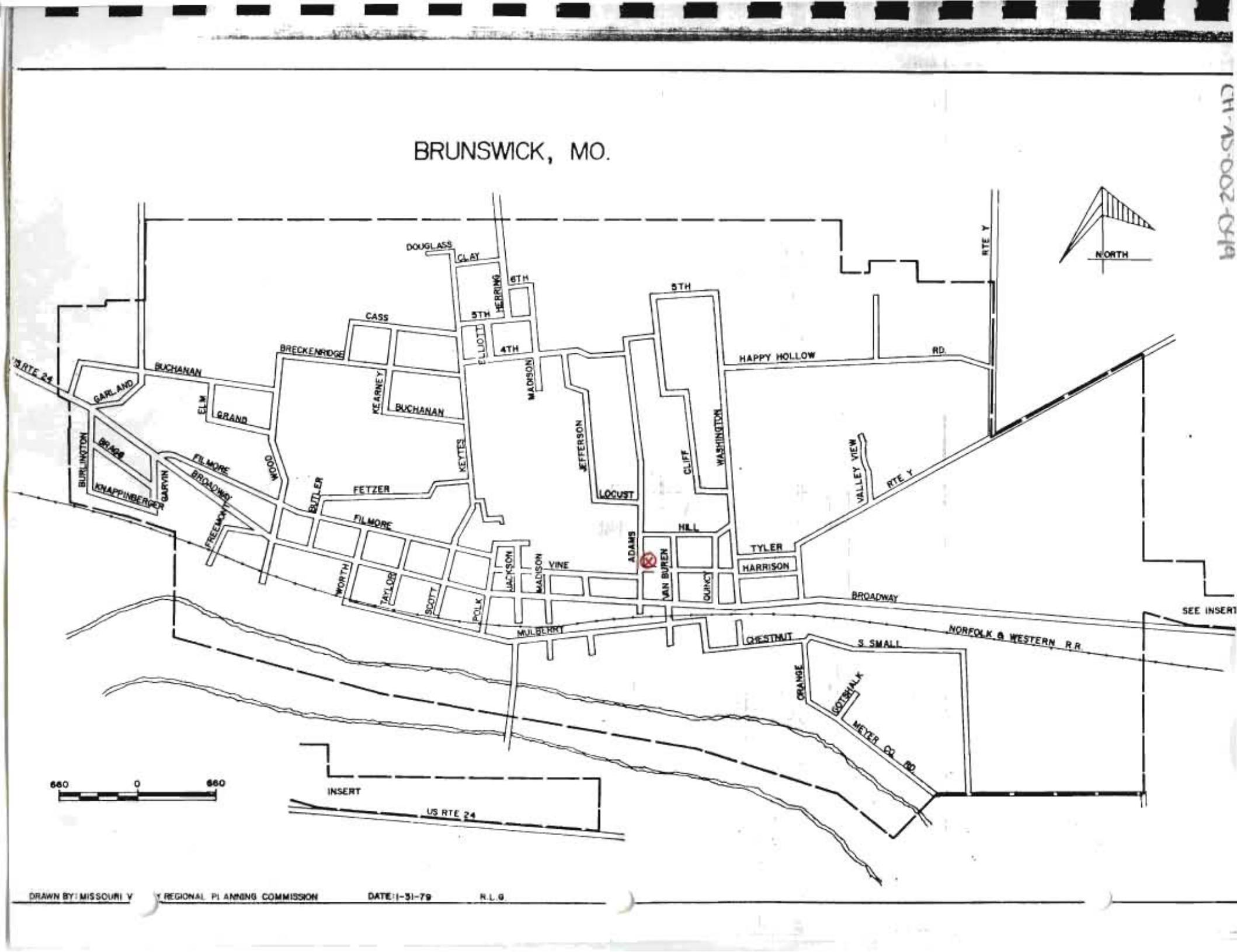

DRAWN BY: MISSOURI V Y REGIONAL PLANNING COMMISSION DATE: 1-31-79 R.L.G.

CH-AS-002-049



MISSOURI OFFICE OF HISTORIC PRESERVATION / INVENTORY SURVEY FORM CHASOOZ-050

#442

1. NAME

HISTORIC

AND/OR COMMON

2. LOCATION

STREET & NUMBER 701 East Harrison

CITY, TOWN Brunswick ___ VICINITY OF

STATE Missouri CODE COUNTY Chariton CODE

3. CLASSIFICATION

CATEGORY	OWNERSHIP	STATUS	PRESENT USE	
___district	___public	X occupied	___agriculture	___museum
X building(s)	X private	___unoccupied	___commercial	___park
___structure	___both	___work in progress	___educational	X private residence
___site	PUBLIC ACQUISITION	ACCESSIBLE	___entertainment	___religious
___object	___in process	___yes: restricted	___government	___scientific
	___being considered	___yes: unrestricted	___industrial	___transportation
		___no	___military	___other:

4. OWNER OF PROPERTY

NAME

STREET & NUMBER

CITY, TOWN ___ VICINITY OF STATE

5. LOCATION OF LEGAL DESCRIPTION

Recorder of Deeds, Chariton County Courthouse, Keytesville, Missouri

6. REPRESENTATION IN EXISTING SURVEYS

ITLE DETERMINED ELIGIBLE? ___ YES ___ NO ___ FEDERAL ___ STATE ___ COUNTY ___ LO

N/A

7. DESCRIPTION

CONDITION		CHECK ONE	CHECK ONE	
X excellent	___deteriorated	X unaltered	X original site	
___good	___ruins	___altered	___moved	date ___
___fair	___unexposed			

DESCRIBE THE PRESENT AND ORIGINAL (IF KNOWN) PHYSICAL APPEARANCE

-- This is one of the several superior bungalows in ithe locale. It has more brackets than most of the others. It is sited on a slope facing south. Its location on a corner lot presents all of distinguishing ornamentation to the viewer in the street, and retaining walls enclose the west and south yard borders.

SIGNIFICANCE

RIOD	AREAS OF SIGNIFICANCE - CHECK AND JUSTIFY BELOW			
_prehistoric	____archeology-prehistoric	____community planning	____landscape architecture	____religion
_1400-1499	____archeology-historic	____conservation	____law	____science
_1500-1599	____agriculture	____economics	____literature	____sculpture
_1600-1699	__X__architecture	____education	____military	____social /
_1700-1799	____art	____engineering	____music	humanitarian
_1800-1899	____commerce	____exploration/settlement	____philosophy	____theater
X1900-	____communications	____industry	____politics/government	____transportation
		____invention		____other (specify)

ECIFIC DATES c 1920 BUILDER/ARCHITECT

ATEMENT OF SIGNIFICANCE (IN ONE PARAGRAPH)

-- The house is located on the 1928 Sanborn but not on the 1911.

MAJOR BIBLIOGRAPHICAL REFERENCES

1911, 1928 Sanborn maps

. GEOGRAPHICAL DATA N/A

REAGE OF PROPERTY____ QUADRANGLE NAME_____ SCALE_____

M REFERENCES

	ZONE	EASTING	NORTHING		ZONE	EASTING	NORTHING
A				B			
C				D			

RBAL BOUNDARY DESCRIPTION AND JUSTIFICATION

FORM PREPARED BY

ME / TITLE Lynn Morrow, Historian

GANIZATION Missouri Valley Regional Planning Commission

DRESS P.O. Box 8, Carrollton, Missouri DATE August, 198

BRUNSWICK, MO.

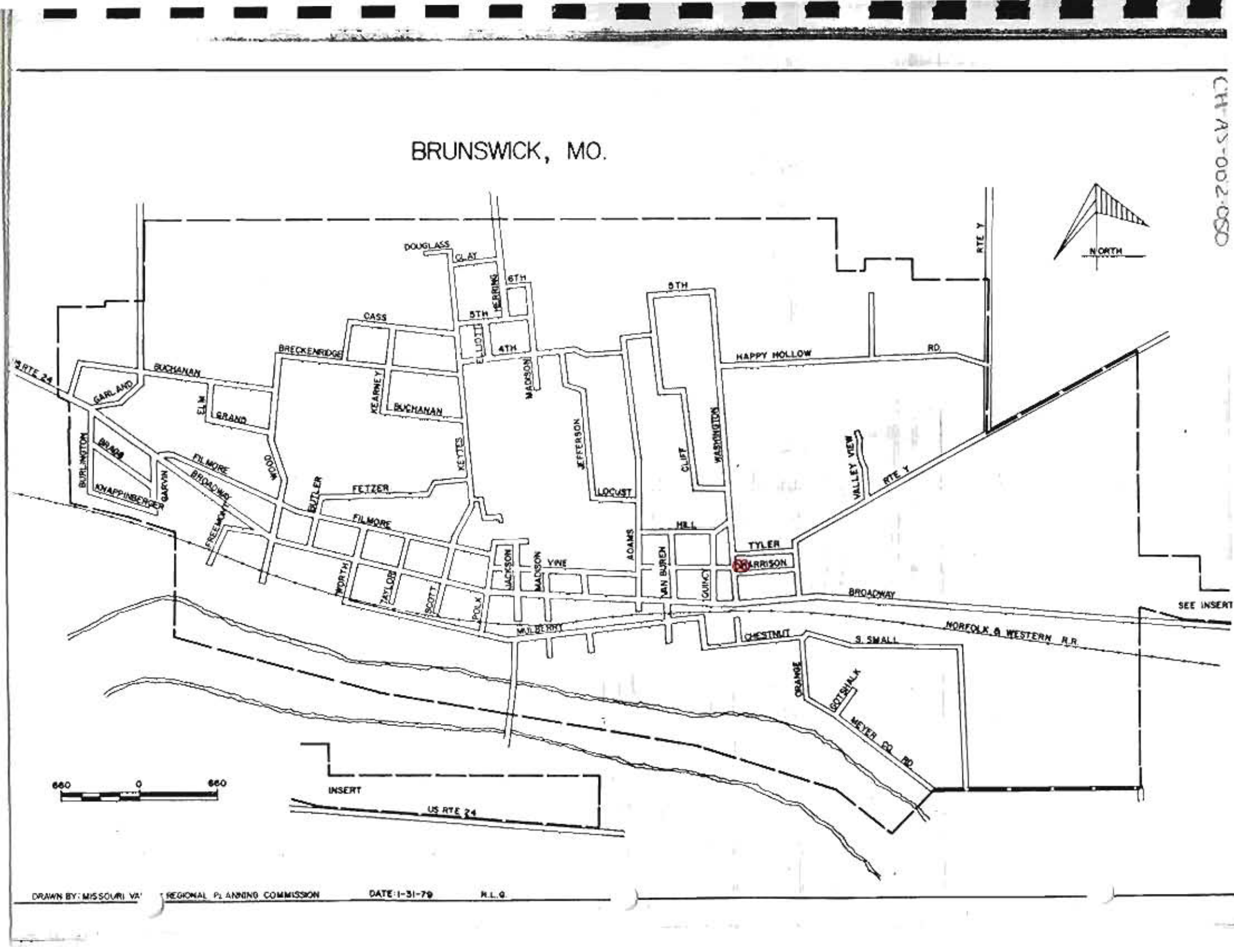

DRAWN BY: MISSOURI VA[illegible] REGIONAL PLANNING COMMISSION DATE: 1-31-79 R.L.G.

CH-AS-00-250



MISSOURI OFFICE OF HISTORIC PRESERVATION / INVENTORY SURVEY FORM CHA0002-051

#436

1. NAME

HISTORIC

AND/OR COMMON Hanna's house

2. LOCATION

STREET & NUMBER 703 E. Harrison

CITY, TOWN Brunswick ____ VICINITY OF

STATE Missouri CODE COUNTY Chariton CODE

3. CLASSIFICATION

CATEGORY	OWNERSHIP	STATUS	PRESENT USE	
___district	___public	X occupied	___agriculture	___museum
X building(s)	X private	___unoccupied	___commercial	___park
___structure	___both	___work in progress	___educational	X private residence
___site	PUBLIC ACQUISITION	ACCESSIBLE	___entertainment	___religious
___object	___in process	___yes: restricted	___government	___scientific
	___being considered	___yes: unrestricted	___industrial	___transportation
		___no	___military	___other:

4. OWNER OF PROPERTY

NAME

STREET & NUMBER

CITY, TOWN ____ VICINITY OF STATE

5. LOCATION OF LEGAL DESCRIPTION

Recorder of Deeds, Chariton County Courthouse, Keytesville, Missouri

6. REPRESENTATION IN EXISTING SURVEYS

TITLE DETERMINED ELIGIBLE? ____ YES ____ NO ____ FEDERAL ____ STATE ____ COUNTY ____ LO

N/A

7. DESCRIPTION

CONDITION		CHECK ONE	CHECK ONE	
X excellent	___deteriorated	X unaltered	X original site	
___good	___ruins	___altered	___moved	date ____
___fair	___unexposed			

DESCRIBE THE PRESENT AND ORIGINAL (IF KNOWN) PHYSICAL APPEARANCE

-- This is one of the best maintained town cottages that retains a high degree of design integrity. It has a brick foundation that encloses a basement, it is sited high above the street facing south, and like other high quality bungalows of its generation, it still has evergreen shrubs that were apparently planted soon after construction. This house should receive intensive examination as a local model.

SIGNIFICANCE

RIOD	AREAS OF SIGNIFICANCE - CHECK AND JUSTIFY BELOW			
_prehistoric	____archeology-prehistoric	____community planning	____landscape architecture	____religion
_1400-1499	____archeology-historic	____conservation	____law	____science
_1500-1599	____agriculture	____economics	____literature	____sculpture
_1600-1699	_X_architecture	____education	____military	____social /
_1700-1799	____art	____engineering	____music	humanitarian
_1800-1899	____commerce	____exploration/settlement	____philosophy	____theater
X1900-	____communications	____industry	____politics/government	____transportation
		____invention		____other (specify)

ECIFIC DATES c 1920 BUILDER/ARCHITECT

ATEMENT OF SIGNIFICANCE (IN ONE PARAGRAPH)

-- The house is located on the 1928 Sanborn, but not on the 1911.

MAJOR BIBLIOGRAPHICAL REFERENCES

1911, 1928 Sanborn maps.

). GEOGRAPHICAL DATA N/A

REAGE OF PROPERTY ____ QUADRANGLE NAME ____ SCALE ____

'M REFERENCES

	ZONE	EASTING	NORTHING		ZONE	EASTING	NORTHING
A				B			
C				D			

:RBAL BOUNDARY DESCRIPTION AND JUSTIFICATION

FORM PREPARED BY

ME / TITLE Lynn Morrow, Historian

GANIZATION Missouri Valley Regional Planning Commission

DRESS P.O. Box 8, Carrollton, Missouri

CHAS-002-051

BRUNSWICK, MO.

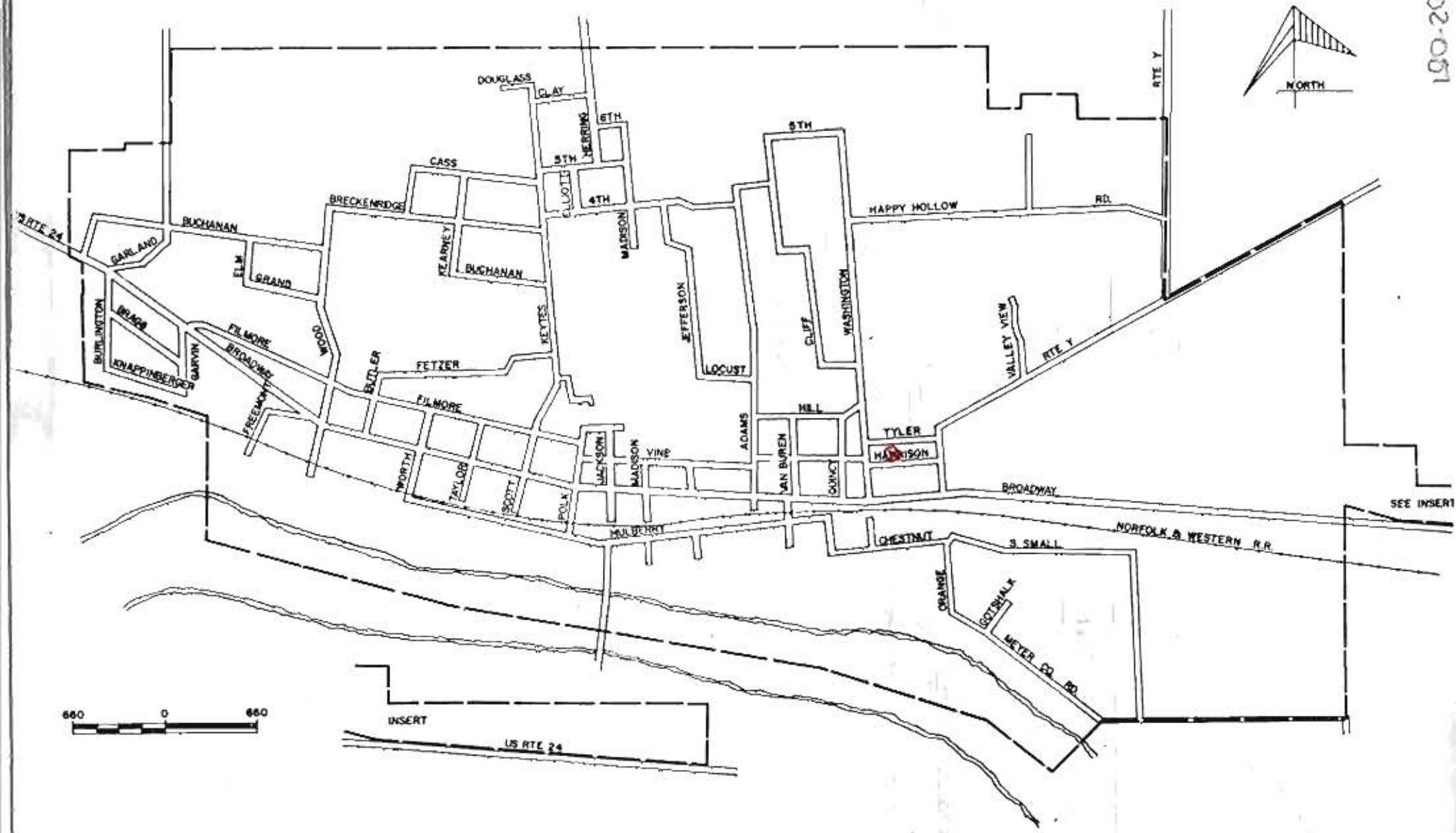

DRAWN BY: MISSOURI V[illegible] REGIONAL PLANNING COMMISSION DATE: 1-31-79 R.L.G





MISSOURI OFFICE OF HISTORIC PRESERVATION / INVENTORY SURVEY FORM CHASOOZ-052

#411

1. NAME

HISTORIC

AND/OR COMMON Manson

2. LOCATION See map

STREET & NUMBER Herring

CITY, TOWN Brunswick ____ VICINITY OF

STATE Missouri CODE COUNTY Chariton CODE

3. CLASSIFICATION

CATEGORY	OWNERSHIP	STATUS	PRESENT USE	
___district	___public	___occupied	___agriculture	___museum
X building(s)	_X private	X unoccupied	___commercial	___park
___structure	___both	___work in progress	___educational	___private residence
___site	PUBLIC ACQUISITION	ACCESSIBLE	___entertainment	___religious
___object	___in process	___yes: restricted	___government	___scientific
	___being considered	___yes: unrestricted	___industrial	___transportation
		___no	___military	___other:

4. OWNER OF PROPERTY

NAME

STREET & NUMBER

CITY, TOWN ____ VICINITY OF STATE

5. LOCATION OF LEGAL DESCRIPTION

Recorder of Deeds, Chariton County Courthouse, Keytesville, Missouri

6. REPRESENTATION IN EXISTING SURVEYS

TLE DETERMINED ELIGIBLE? ___ YES ___ NO ___ FEDERAL ___ STATE ___ COUNTY ___ LO

N/A

7. DESCRIPTION

CONDITION		CHECK ONE	CHECK ONE	
___excellent	___deteriorated	___unaltered	X original site	
___good	___ruins	X altered	___moved	date ____
_X fair	___unexposed			

DESCRIBE THE PRESENT AND ORIGINAL (IF KNOWN) PHYSICAL APPEARANCE

-- One of the very few side passage housing extant in Chariton County. It was probably built very near the same time as the Herring House located just north of this east=facing house. Sited on a high eminence, it has etchings in the sidelights and transom light; there are 2x2 windows and a brick foundation is under the main block whole; a concrete foundation is under the ell. There is a cellar underneath the ell and vinyl siding encases the house.

SIGNIFICANCE

RIOD	AREAS OF SIGNIFICANCE - CHECK AND JUSTIFY BELOW			
_prehistoric	___archeology-prehistoric	___community planning	___landscape architecture	___religion
_1400-1499	___archeology-historic	___conservation	___law	___science
_1500-1599	___agriculture	___economics	___literature	___sculpture
_1600-1699	X architecture	___education	___military	___social /
_1700-1799	___art	___engineering	___music	humanitarian
X1800-1899	___commerce	___exploration/settlement	___philosophy	___theater
_1900-	___communications	___industry	___politics/government	___transportation
		___invention		___other (specify)

ECIFIC DATES c. 1870 BUILDER/ARCHITECT

ATEMENT OF SIGNIFICANCE (IN ONE PARAGRAPH)

MAJOR BIBLIOGRAPHICAL REFERENCES

). GEOGRAPHICAL DATA N/A

REAGE OF PROPERTY ___ QUADRANGLE NAME ___ SCALE ___

M REFERENCES

	ZONE	EASTING	NORTHING		ZONE	EASTING	NORTHING
A				B			
C				D			

RBAL BOUNDARY DESCRIPTION AND JUSTIFICATION

FORM PREPARED BY

ME / TITLE Lynn Morrow, Historian

GANIZATION Missouri Valley Regional Planning Commission

DRESS P.O. Box 8, Carrollton, Missouri

DATE August, 198

CH-AS-002-052

BRUNSWICK, MO.



DRAWN BY: MISSOURI VAL REGIONAL PLANNING COMMISSION DATE: 1-31-79 R.L.G.





MISSOURI OFFICE OF HISTORIC PRESERVATION / INVENTORY SURVEY FORM CHA502-053
#402

1. NAME

HISTORIC Herring House; Many trees

AND/OR COMMON

2. LOCATION

STREET & NUMBER

CITY, TOWN Brunswick ____VICINITY OF

STATE Missouri CODE COUNTY Chariton CODE

3. CLASSIFICATION

CATEGORY	OWNERSHIP	STATUS	PRESENT USE	
___district	X public	___occupied	___agriculture	___museum
X building(s)	___private	X unoccupied	___commercial	___park
___structure	___both	___work in progress	___educational	___private residence
___site	PUBLIC ACQUISITION	ACCESSIBLE	___entertainment	___religious
___object	___in process	___yes: restricted	___government	___scientific
	___being considered	___yes: unrestricted	___industrial	___transportation
		___no	___military	___other:

4. OWNER OF PROPERTY

NAME

STREET & NUMBER

CITY, TOWN ____VICINITY OF STATE

5. LOCATION OF LEGAL DESCRIPTION

Recorder of Deeds, Chariton County Courthouse, Keytesville, Missouri

6. REPRESENTATION IN EXISTING SURVEYS

TLE DETERMINED ELIGIBLE? ___YES ___NO ___FEDERAL ___STATE ___COUNTY ___LO

N/A

7. DESCRIPTION

CONDITION		CHECK ONE	CHECK ONE	
___excellent	___deteriorated	___unaltered	X original site	
X good	___ruins	X altered	___moved	date ____
___fair	___unexposed			

DESCRIBE THE PRESENT AND ORIGINAL (IF KNOWN) PHYSICAL APPEARANCE

--Several board and batten and clapboard dependencies surround the house (see photos_; very rich ornamentation is still intact (note limestone lintels); there are stone entry pillars that flank a former gate, a sidewalk is still in front of the house, a low concrete retaining wall lines the driveway, and boulders have been placed around the yard for rusticity.

--See attached documents for references to interior furnishings.

SIGNIFICANCE

RIOD	AREAS OF SIGNIFICANCE - CHECK AND JUSTIFY BELOW			
_prehistoric	___archeology-prehistoric	___community planning	___landscape architecture	___religion
_1400-1499	___archeology-historic	___conservation	___law	___science
_1500-1599	___agriculture	___economics	___literature	___sculpture
_1600-1699	_X_architecture	___education	___military	___social /
_1700-1799	___art	___engineering	___music	humanitarian
X_1800-1899	_X_commerce	___exploration/settlement	___philosophy	___theater
_1900-	___communications	___industry	___politics/government	___transportation
		___invention		___other (specify)

ECIFIC DATES 1860, 1880s-1890s BUILDER/ARCHITECT George Kurchler

ATEMENT OF SIGNIFICANCE (IN ONE PARAGRAPH)

--The local associations in business and the family connections to Locust Hill, a Brunswick area NRHP site, make this property worthy of intensive examination for nomination.

--See attached documents.

MAJOR BIBLIOGRAPHICAL REFERENCES

Chariton County file, DNR
Brunswick Area History, Bicentennial Issue, 1976
History of Chariton and Howard Counties, 1923

. GEOGRAPHICAL DATA N/A

REAGE OF PROPERTY ____ QUADRANGLE NAME ____ SCALE ____

M REFERENCES

		ZONE	EASTING	NORTHING
A				
B				
C				
D				

RBAL BOUNDARY DESCRIPTION AND JUSTIFICATION

FORM PREPARED BY

ME / TITLE Lynn Morrow, Historian
GANIZATION Missouri Valley Regional Planning Commission
DRESS P.O. Box 8, Carrollton, Missouri DATE August, 198

BRUNSWICK, MO.

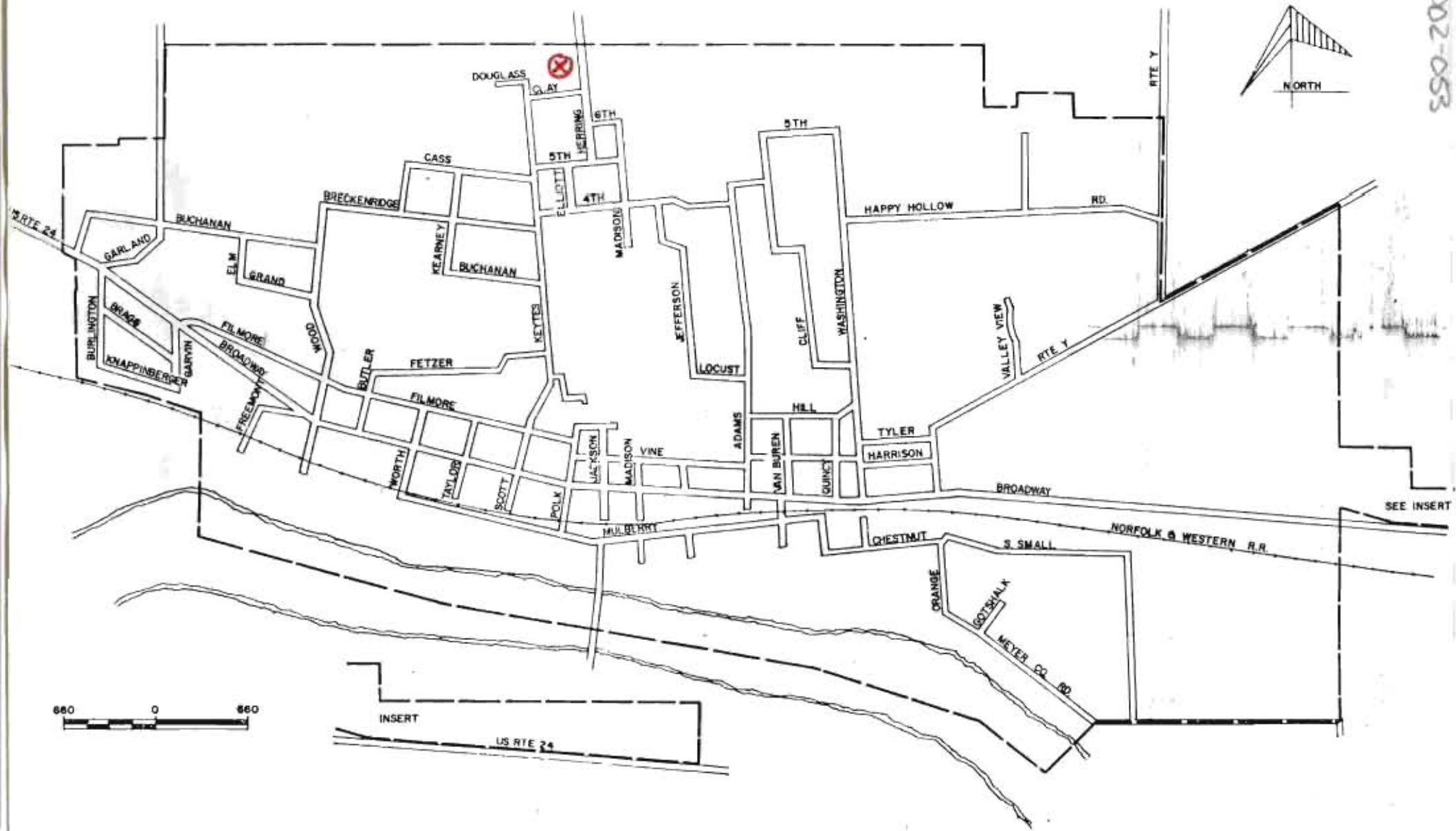

DRAWN BY: MISSOURI V' Y REGIONAL PLANNING COMMISSION DATE: 1-31-79 R.L.G

CH-AS-02-053





1976 Home of Mr. Lloyd H. Herring and Mrs. (Anna Kathryn Stark) Herring. Originally a two story brick home with a double deck porch, it was built by Mr. George Keuchler. It was purchased by Lloyd H. Herring, Sr., Circa 1885. Mr. Herring married Miss Mary Lee Dempsey in 1887. The home was remodeled at least three times, the last time being in 1898, when the south room and porch were added. In 1896 the 3 story tower was built to house Mr. Herring's Indian relics and historic artifacts. Courtesy Mr. & Mrs. Lloyd H. Herring

PART III

Biographical

Lloyd H. Herring, deceased, was one of Chariton County's progressive citizens. He was born in Brunswick, April 19, 1848, the son of William D. and Nancy (Turner) Herring.

William D. Herring was a native of Maryland and came to Missouri in the early days and, although a carpenter by trade, he engaged in general farming and stock raising. He became the owner of 1,200 acres of land which he improved. Mr. Herring crossed the plains in 1845 to Chester Valley, Calif., where he followed his trade as carpenter, building huts for those who were immigrating to the gold fields. Returning from California, he walked across the Isthmus of Panama and took a steamer from there to New York, the trip requiring 18 days. Mr. Herring was a Democrat and a member of the Lutheran Church. He and his wife are now deceased and are buried in Elliott Grove Cemetery at Brunswick. Mr. and Mrs. William D. Herring were the parents of the following children: Johanna C., born Sep. 8, 1846, married Waverly T. Magruder, lives at Brunswick; and Lloyd H., the subject of this sketch.

Lloyd H. Herring spent his boyhood on his father's farm and received his education in the Illinois College at Jacksonville, Ill. He was an extensive farmer and stockman and owned several well improved farms. Mr. Herring served as judge of the Chariton County Court for a number of years and was one of the organizers of the Chariton County Bank of Brunswick, and served as its president for a number of years. Mr. Herring died April 22, 1919, and is buried in Elliott Grove Cemetery.

On June 8, 1887, Lloyd H. Herring married Miss Mary L. Dempsey; a native of Chariton County, and the daughter of Richard T. and Judith (Wheeler) Dempsey, natives of Missouri, and the parents of the following children: Judith, lives in Kansas City; James E., lives at Triplett, Mo.; Luther, Kansas City, Mo.; Dick, deceased; and Mrs. Herring. To Lloyd

H. and Mary L. (Dempsey) Herring seven children were born, as follows: William D., county judge, a sketch of whom appears in this volume; Mary Corrinne, married Walter Harrison, farmer, Callaway County; Lucile, married Frank Kidd, electrical engineer, lives in St. Louis; Ruth, married Dr. Cleveland, dentist, lives at Brunswick; Elizabeth, married James Plunkett, lives in Kansas City; Lloyd, operates the home farm; and Roberta, married Henry Bass, architect, lives in Oklahoma. Mrs. Herring has seven grandchildren. She owns a beautiful residence in Brunswick and she is a member of the Eastern Star Lodge.

Lloyd H. Herring was identified with the Democratic party and served as Democratic committeeman from Brunswick township for 20 years. He was a member of the Methodist Church of whom he was steward and treasurer for a number of years, and he belonged to the Masonic Lodge. Mr. Herring was a progressive and substantial citizen and possessed excellent judgment in all matters. He was valuable in his community as a man willing at all times to advise and counsel with his fellow men. In his business affairs he was ever upright and fair and in his work as a citizen he was the upholder of high standards.

Burke S. Leavenworth, president of the Bank of New Franklin, is a leading citizen of Howard County. He was born Oct. 20, 1862, in Chittenden County, Vt., the son of Henry C. and Julianna (Lane) Leavenworth.

Henry C. Leavenworth was born July 28, 1828, in Vermont, the son of Burke and Charlotte (Sherman) Leavenworth. Burke Leavenworth was a son of Dorman Leavenworth. Many years ago Burke Leavenworth was driven from Connecticut with his parents and they settled in Vermont. Henry C. Leavenworth was reared in Vermont and spent his entire life in that state. He was state senator from 1876 to 1878 and during the Civil War served as a recruiting officer. He died in 1905 and is buried in Vermont. Henry C. and Julianna (Lane) Leavenworth were the parents of seven children, of whom four are now living, as follows: Emma, Burlington, Vt.; Burke S., the subject of this sketch; Dora, the wife of F. E. Bigwood, Winooski, Vt.; and Edgar L., Detroit, Mich.

Burke S. Leavenworth spent his boyhood on his father's farm in Vermont and received his education in the district schools and the Vermont Academy, where he was graduated in 1882. He then engaged in farming until 1892, when he came to Missouri with the engineering department that constructed the M. K. & T. Railroad from New Franklin to St. Louis. Mr. Leavenworth served in the capacity of levelman in surveying the road.

MANY TREES

Home of Mr. and Mrs. Lloyd H. Herring, Jr.

William David Herring (grandfather of Lloyd H. Herring, Jr., present owner with his wife Ann Stark Herring of "Many Trees" their home) with his mother Elizabeth, his sister Mary Ann and his brother Jonathan left Middletown, Maryland, on the 28th of April, 1838, and they lost a horse on their way to Wheeling, West Virginia. They took a boat at Wheeling and went to St. Louis. Jonathan brought their things from St. Louis to Brunswick by boat and William, his mother, and sister came by land. They arrived here on the 24th day of May and settled one mile north of Brunswick on the farm (Locus Hil now owned by Miss Abbie Magruder. William David Herring built a considerable part of the home as it is today. Brunswick at the time was on the Missouri River close to the mouth of the Grand which was west of Brunswick then.

William David Herring and his brother Jonathan (who settled in Saline County, Mo.) went to California during the Gold Rush in 1849 and as in one of the many old letters of the Herrings made a "snug pile of money." They had both lost their wives, William having a son and daughter and Jonathan, a son. William's daughter was Miss Abbie Magruder's mother, and his son was Lloyd H. Herring, Jr.'s father. Lloyd's father went to Illinois College, Jacksonville, Illinois, during the War Between the States, and he was heard to say many times he regretted he didn't go to Abraham Lincoln's funeral in Springfield about thirty-five miles away.

Lloyd H. Herring lived with his father and sister, Mrs. W. T. Magruder, for many years. He bought "Many Trees" the present Herring home in 1885 (built in the late 1860's) and married in 1887. As the family became larger, he added to the house many times, four in all, the last time in 1898. The present Lloyd H. Herring was born at "Many Trees" and has lived there his entire life. Lloyd H. Herring was one of seven, two sons and five daughters. There are eight acres at "Many Trees," four on each side of the road. Lloyd H. Herring, Sr.'s hobby was Indian relics for which the tower on house was built. Lloyd H. Herring, Jr.'s and his wife's (Ann Stark Herring) hobbies are many, but the main one is collecting antiques. They have some things brought from Maryland by Lloyd's grandfather in the covered wagon.

The Herrings have a number of letters written from Missouri to a great, great uncle in Virginia, who died in 1878 and had kept all the letters written to him in his trunk (including one written to him describing the Herring's trip out here in 1838). Lloyd H. Herring, Sr., went to Virginia to help settle his great uncle's estate and brought all those letters back with him.

Lloyd H. Herring, Jr., and his wife, Ann Stark Herring, went to his great, great uncle's grave (William Wirtz) in 1964 in Lovettsville, Virginia. His tombstone was as straight as if it had just been put up. We ate lunch in Brunswick, Maryland, near there.

Most of the light fixtures in the home are old fashioned coal oil swinging lamps converted to electricity.

The carpet in the two parlors was put down by the Robert Keith Furniture and Carpet Company of Kansas City, Missouri, in December, 1896, and has never been off the floor. Mr. Keith's son is still in business out on the Plaza in Kansas City, Missouri.



This large oak tree, located in the Herring Memorial Park, was designated the Liberty Tree by the Missouri Conservation Commission. Shown here measuring the diameter are Mr. Wm. R. Koch, Co-chairman of the Brunswick Bicentennial Commission and Mr. Lloyd H. Herring. Courtesy The Brunswicker



This large oak tree, located in the yard of the Lloyd H. Herring home, was designated a Bicentennial tree by the Missouri Conservation Commission. Shown standing in front of this tree are Mr. & Mrs. Lloyd H. Herring. Courtesy The Brunswicker

Herring Home Full of U.S. History

by Phil Strider 6

Whether many Brunswick residents realize it or not, there is a rare journey which can be experienced without leaving the city limits. It is a trip back into the 19th century at the three-story home of Mr. and Mrs. Lloyd Herring, 709 Herring.

A part of Brunswick's, as well as the state and nation's history still is living in the form of furniture, cups, dishes, farm equipment, documents, letters, campaign buttons and Indian relics. The house itself is more than 100 years old.

"I was born right where I live today," Herring says. "It is the only house I have lived in."

The house was bought by his father, Lloyd H. Herring, in 1885 and has been in the family since then. "By looking at the abstracts and comparing prices," Herring says the house was built around 1870. It was enlarged four times as the Herring family grew. Now, the eleven-room home, which is almost hidden from the road by trees and shrubbery, is occupied by just Mr. and Mrs. Herring.

"The furniture has been here all my life with the exception of a couple of pieces," Herring says. "There is a world of antiques here, but not all of them were in the family." He says most of the family silverware, plates and cups were given to his sisters, but some things have been brought back by his sisters to add to the collection. Many of the antiques have been bought at sales, both in Brunswick and away.

In several windows, Herring has built shelves to display plates and hooks from which to hang cups. Most of the ornate lamps were bought at antique shops, since most of the house's original lamps were disposed of when electricity was installed.

Hanging from the rafters and walls on the back porch are innumerable antiques. A horse tail is hanging on the wall which was hatchet with George Washington's 136 years.



The third-story tower of Mr. and Mrs. Lloyd Herring's home was built in 1896. One addition to the tower since that time is something found on the roof of most American homes - a television antenna.

written to Jay Fulbright, a former

record the sale of slaves.

In the third-story tower is a collection of Indian relics which Herring's father collected. There are arrowheads, arrows, a quiver, tomahawks and bones from two skeletons.

Mrs. Herring, (the former Ann Stark) who teaches third grade, brings her students to the house for a tour every year. A few years ago, one girl was a little confused and told her parents the bones were some of Herring's ancestors.

Also in the tower is a program for the 1910 Brunswick Fair and pictures of the old school which stood where the James Mobile Home Park now is located.

Herring's collection includes presidential campaign buttons backing candidates William J. Bryan, both Roosevelts, Champ Clark, Al Smith, Goldwater and McGovern. In a bookcase in the back parlor, history still is being collected as the Books "Watergate," "Johnny We Hardly Knew Ye" and "The Pentagon Papers" are seen.

Other 20th century inventions also are evident. The telephone room on the first floor is much as Herring remembers it as a boy, and the wall phone is still hanging, but a dial phone is used now. Herring says not too long ago a visiting sister heard the phone ring, so she went to the room and answered the wall phone, but of course, there was no one on the line.

In the phone room is a walnut desk and bookcase which Herring says has been in one spot all his life. In the bookcase are issues from the magazines "National Geographic," "The Chautauguan" and "The Forum," some of which are dated 1894.

Almost matching the magazines in age is the floral wallpaper on the entrance hall. The hall was papered in 1896 when that part of the house was built and it is still in good condition. Matching the wallpaper in age, is the beige

home of Mr. and Mrs. Lloyd Herring, 709 Herring.

A part of Brunswick's, as well as the state and nation's history still is living in the form of furniture, cups, dishes, farm equipment, documents, letters, campaign buttons and Indian relics. The house itself is more than 100 years old.

"I was born right where I live today," Herring says. "It is the only house I have lived in."

The house was bought by his father, Lloyd H. Herring, in 1885 and has been in the family since then. "By looking at the abstracts and comparing prices," Herring says the house was built around 1870. It was enlarged four times as the Herring family grew. Now, the eleven-room home, which is almost hidden from the road by trees and shrubbery, is occupied by just Mr. and Mrs. Herring.

"The furniture has been here all my life with the exception of a couple of pieces," Herring says. "There is a world of antiques here, but not all of them were in the family." He says most of the family silverware, plates and cups were given to his sisters, but some things have been brought back by his sisters to add to the collection. Many of the antiques have been bought at sales, both in Brunswick and away.

In several windows, Herring has built shelves to display plates and hooks from which to hang cups. Most of the ornate lamps were bought at antique shops, since most of the house's original lamps were disposed of when electricity was installed.

Hanging from the rafters and walls on the back porch are innumerable antiques. A horse tail is hanging on the wall which was used by youngsters to keep flies off the blacksmith while he was working. An old branding iron is beside the pony tail.

A framed display of 18 business cards of "The Leading Business Firms of Brunswick" near the turn of the century is hanging above the door leading to the kitchen. Businesses included in the display were "S. E. Everly Blacksmithing," "S. P. Morgan Tonsorial Parlor and Bath Rooms," and "Centropolis Hotel, John Huslage, Proprietor."

On a window ledge sits a jar of marbles Herring has saved from his boyhood and includes marbles he found on the streets of Bruns-



The third-story tower of Mr. and Mrs. Lloyd Herring's home was built in 1896. One addition to the tower since that time is something found on the roof of most American homes - a television antenna.

hatchet with George Washington's profile and the date of his first inauguration.

Also hanging from the rafters is a wooden pitchfork which was Herring's grandfather's and a cradle scythe which was used to cut wheat before the binder was used.

In the tower of the home is a letter on display written in 1838. It was sent from Brunswick by Herring's grandfather to a relative in the East, describing their trip to St. Louis and on to Brunswick via the Missouri River.

"We landed about one mile north of Brunswick, a small town situated on the Missouri River, close by the mouth of the Grand, both navigable streams," the letter

136 years.

At that time (1838) Brunswick was two years old, and Herring has a painting of James Keyte's home. Keyte was the founder of Brunswick. The house stood near the bank of the Missouri River, where Reichert's Department Store now is located.

Herring also has a music box which belonged to the Keytes family. It still plays "Home Sweet Home," "Sweet Violet" and four other songs.

Another letter from Herring's grandfather's cousin, who was a Republican and was visiting in Iowa, describes how Iowa citizens felt toward President Lincoln. He wrote, "They compare Old Abe

written to Jay Fulbright, a former banker in Sumner and the father of Sen. William Fulbright of Arkansas. It was written in 1899 by Herring's father who was treasurer of the conference trust fund, a Methodist Church group. On the check is a two-cent stamp which was collected on all checks during the Spanish-American War. "Why some monkey in Washington doesn't think of that now, I don't know," Herring says.

On a wall in the back parlor is a memorial entitled "Our Martyrs" in memory of Garfield, McKinley and Lincoln, three assassinated presidents. A plate picturing President Kennedy is beside the memorial to complete the list of

brings her students to the house for a tour every year. A few years ago, one girl was a little confused and told her parents the bones were some of Herring's ancestors.

Also in the tower is a program for the 1910 Brunswick Fair and pictures of the old school which stood where the James Mobile Home Park now is located.

Herring's collection includes presidential campaign buttons backing candidates William J. Bryan, both Roosevelts, Champ Clark, Al Smith, Goldwater and McGovern. In a bookcase in the back parlor, history still is being collected as the Books "Watergate," "Johnny We Hardly Knew Ye" and "The Pentagon Papers" are seen.

Other 20th century inventions also are evident. The telephone room on the first floor is much as Herring remembers it as a boy, and the wall phone is still hanging, but a dial phone is used now. Herring says not too long ago a visiting sister heard the phone ring, so she went to the room and answered the wall phone, but of course, there was no one on the line.

In the phone room is a walnut desk and bookcase which Herring says has been in one spot all his life. In the bookcase are issues from the magazines "National Geographic," "The Chautauguan" and "The Forum," some of which are dated 1894.

Almost matching the magazines in age is the floral wallpaper on the entrance hall. The hall was papered in 1896 when that part of the house was built and it is still in good condition. Matching the wallpaper in age, is the beige wall-to-wall carpet laid in 1896 in the front parlor.

Also in the front parlor is a Kimball pump organ which cost Herring $10 when he bought it from Brunswick Mayor Sam Johnson. The entrance hall and both parlors have oak woodwork.

In the back parlor is a gray, hard-coal burner. Herring remembers very clearly cleaning it out as a boy and says it would not seem right if it was not there.

Other interesting antiques in the home include a set of bedroom furniture almost 80 years old, a solid oak dining table which seats 22 persons and has been in the house for as long as Herring can

Brunswick, Missouri
May 18, 1969

Mr. Joseph Jaeger Jr., Director,
Missouri State Park Board,
1204 Jefferson Building
Jefferson City, Mo., 65101.

Dear Mr. Jaeger,

Mr. Moser and I wish to thank you for a wonderful evening and dinner in St. Charles, May 12th. We have heard and read quite a lot about St. Charles and thanks to you we were able to see it.

Mr. Murray and his film strip was very interesting. I hope that in the future there will be more of this on T.V., that our children may learn to appreciate their heritage, LOVE their Country and RESPECT their Goverment. I say Thank You to you Mr. Jaeger as I feel the Park Board made this film possible through their help in the work being done in St. Charles.

I have enclosed pictures and history of our 2 generation Herring home, Many Trees, located here in Brunswick. This is a sample of what we have to offer to make Lewis and Clark Trail and our State a more interesting place to visit. with 3 generation contents.

Mr. Herring has spent his life colleting local and County history and it is all here in this lovely old home. The majority of the things you will see will be Herring things; however he has bought things and added to his things. (Dishes, etc.)

It is his dream that 'Many Trees' will always be kept as is, or as close as possible. It is my understanding that he has given historical papers to the State Hist. Soc., or is in the process of doing so and he will keep the copies for his home.

At any time it is convenient for you to come up and see this lovely old place you will be a most welcome guest. Just advise when. If you would like to visit Locus Hill (Mr. Herring's grandfather built this house) I'm sure it can be arranged. The present owner of Locus Hill is Mr. Herring's cousin, Miss Abbi Magruder.

Please feel free to keep these pictures as long as you like, but please return them to me as they are a gift from Mr. and Mrs. Herring.

Again thank you for a wonderful evening in St. Charles, and for reading this letter. Mr. Moser tells me I always write too long of a letter and take up too much time.

Best Wishes to you and yours,

Most Sincerely,

Mrs. Herman H. Moser,
R 1-A Box 94
Brunswick, Mo. 65236



Locust Hill, location of the home in 1838 of Wm. D. Herring and his mother, Elizabeth Herring. His children, Lloyd H. Herring, Sr. and Joanna Herring were reared here. Later it was the home of Joanna and husband, W. T. Magruder and their thirteen children, one of whom, Mrs. Eleanor Magruder Benecke, still lives in Brunswick. The home was sold to Mr. & Mrs. Kenneth Richardson in 1973. Courtesy of Mr. & Mrs. William J. Daily









MISSOURI OFFICE OF HISTORIC PRESERVATION / INVENTORY SURVEY FORM CHAS002-054

#441

1. NAME

HISTORIC

AND/OR COMMON

2. LOCATION See map

STREET & NUMBER 201 Keytes

CITY, TOWN Brunswick ___VICINITY OF

STATE Missouri CODE COUNTY Chariton CODE

3. CLASSIFICATION

CATEGORY	OWNERSHIP	STATUS	PRESENT USE	
___district	___public	X occupied	___agriculture	___museum
X building(s)	X private	___unoccupied	___commercial	___park
___structure	___both	___work in progress	___educational	X private residence
___site	PUBLIC ACQUISITION	ACCESSIBLE	___entertainment	___religious
___object	___in process	___yes: restricted	___government	___scientific
	___being considered	___yes: unrestricted	___industrial	___transportation
		___no	___military	___other:

4. OWNER OF PROPERTY

NAME

STREET & NUMBER

CITY, TOWN ___VICINITY OF STATE

5. LOCATION OF LEGAL DESCRIPTION

Recorder of Deeds, Chariton County Courthouse, Keytesville, Missouri

6. REPRESENTATION IN EXISTING SURVEYS

TLE DETERMINED ELIGIBLE? ___ YES ___ NO ___ FEDERAL ___ STATE ___ COUNTY ___ LO

N/A

7. DESCRIPTION

CONDITION		CHECK ONE	CHECK ONE	
X excellent	___deteriorated	X unaltered	XX original site	
___good	___ruins	___altered	___moved	date ___
___fair	___unexposed			

DESCRIBE THE PRESENT AND ORIGINAL (IF KNOWN) PHYSICAL APPEARANCE

-- This is one of the best pattern book bungalows in Brunswick. It has a rustic block foundation that encloses a basement and chimney foundation (see photo); notice the Japanesque porch arbor & tile ridge line; it has thin clapboard, asphalt shingles, and the rear porch is enclosed. It has 4x1 front windows.

SIGNIFICANCE

RIOD	AREAS OF SIGNIFICANCE - CHECK AND JUSTIFY BELOW			
_prehistoric	____archeology-prehistoric	____community planning	____landscape architecture	____religion
_1400-1499	____archeology-historic	____conservation	____law	____science
_1500-1599	____agriculture	____economics	____literature	____sculpture
_1600-1699	X architecture	____education	____military	____social / humanitarian
_1700-1799	____art	____engineering	____music	
_1800-1899	____commerce	____exploration/settlement	____philosophy	____theater
X 1900-	____communications	____industry	____politics/government	____transportation
		____invention		____other (specify)

ECIFIC DATES c 1915 BUILDER/ARCHITECT

ATEMENT OF SIGNIFICANCE (IN ONE PARAGRAPH)

-- The builder may have constructed the two bungalows north of this one. The house is located on the 1928 Sanborn map.

MAJOR BIBLIOGRAPHICAL REFERENCES

Sanborn map.

. GEOGRAPHICAL DATA N/A

REAGE OF PROPERTY____ QUADRANGLE NAME_____ SCALE_____

M REFERENCES

	ZONE	EASTING	NORTHING		ZONE	EASTING	NORTHING
A				B			
C				D			

RBAL BOUNDARY DESCRIPTION AND JUSTIFICATION

FORM PREPARED BY

ME / TITLE Lynn Morrow, Historian
GANIZATION Missouri Valley Regional Planning Commission
DRESS P.O. Box 8, Carrollton, Missouri DATE August, 198

CH-AS-002-654

BRUNSWICK, MO.

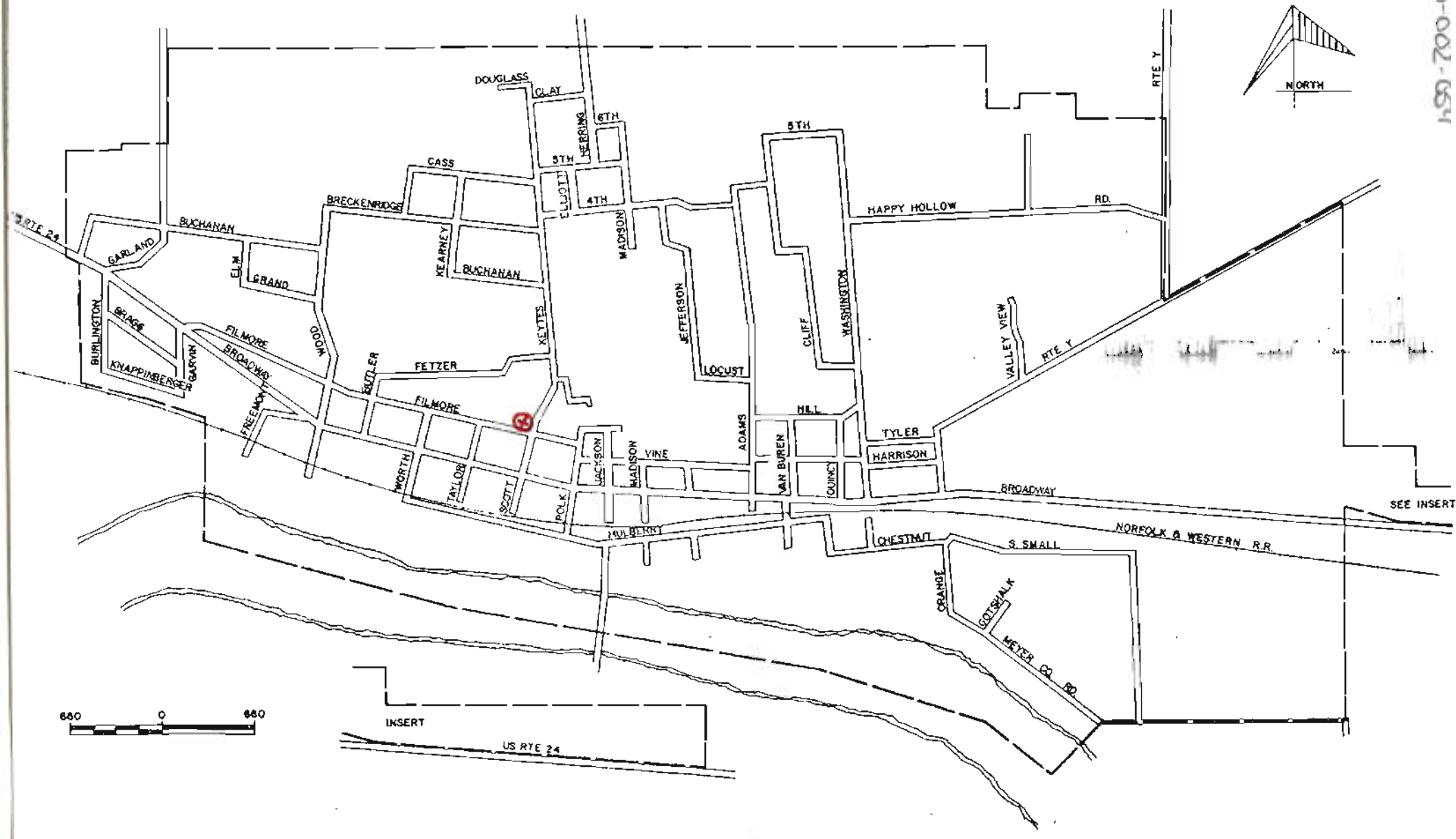

DRAWN BY: MISSOURI VAL[illegible] REGIONAL PLANNING COMMISSION DATE: 1-31-79 R.L.G.





MISSOURI OFFICE OF HISTORIC PRESERVATION / INVENTORY SURVEY FORM CHAS002-055

#440

1. NAME

HISTORIC

AND/OR COMMON

2. LOCATION

See map

STREET & NUMBER 203 Keytes

CITY, TOWN Brunswick ____VICINITY OF

STATE Missouri CODE COUNTY Chariton CODE

3. CLASSIFICATION

CATEGORY	OWNERSHIP	STATUS	PRESENT USE	
___district	___public	XX occupied	___agriculture	___museum
X building(s)	X private	___unoccupied	___commercial	___park
___structure	___both	___work in progress	___educational	X private residence
___site	PUBLIC ACQUISITION	ACCESSIBLE	___entertainment	___religious
___object	___in process	___yes: restricted	___government	___scientific
	___being considered	___yes: unrestricted	___industrial	___transportation
		___no	___military	___other:

4. OWNER OF PROPERTY

NAME

STREET & NUMBER

CITY, TOWN ____VICINITY OF STATE

5. LOCATION OF LEGAL DESCRIPTION

Recorder of Deeds, Chariton County Courthouse, Keytesville, Missouri

6. REPRESENTATION IN EXISTING SURVEYS

TLE DETERMINED ELIGIBLE? ___YES ___NO ___FEDERAL ___STATE ___COUNTY ___LO

N/A

7. DESCRIPTION

CONDITION		CHECK ONE	CHECK ONE	
___excellent	___deteriorated	___unaltered	X original site	
___good	___ruins	X altered	___moved	date ____
X fair	___unexposed			

DESCRIBE THE PRESENT AND ORIGINAL (IF KNOWN) PHYSICAL APPEARANCE

-- The large bracketed porch is the primary ornamentation for this bungalow; it also has paired brackets, but only on the front gable end. It has a full basement, asbestos siding, asphalt shingles, and a north deck has been added to the northwest corner. It has 4x1 front windows.

SIGNIFICANCE

RIOD	AREAS OF SIGNIFICANCE - CHECK AND JUSTIFY BELOW			
_prehistoric	____archeology-prehistoric	____community planning	____landscape architecture	____religion
_1400-1499	____archeology-historic	____conservation	____law	____science
_1500-1599	____agriculture	____economics	____literature	____sculpture
_1600-1699	X architecture	____education	____military	____social /
_1700-1799	____art	____engineering	____music	humanitarian
_1800-1899	____commerce	____exploration/settlement	____philosophy	____theater
X 1900-	____communications	____industry	____politics/government	____transportation
		____invention		____other (specify)

ECIFIC DATES c 1915 BUILDER/ARCHITECT

ATEMENT OF SIGNIFICANCE (IN ONE PARAGRAPH)

-- The builder may have constructed the two bungalows that flank this one. The house is located on the 1928 Sanborn map.

MAJOR BIBLIOGRAPHICAL REFERENCES

Sanborn maps.

. GEOGRAPHICAL DATA N/A

REAGE OF PROPERTY____ QUADRANGLE NAME____ SCALE____

M REFERENCES

		ZONE	EASTING	NORTHING
A				
B				
C				
D				

RBAL BOUNDARY DESCRIPTION AND JUSTIFICATION

FORM PREPARED BY

ME / TITLE Lynn Morrow, Historian

GANIZATION Missouri Valley Regional Planning Commission

DRESS P.O. Box 8, Carrollton, Missouri

DATE August, 198

CH-AS-002-000

BRUNSWICK, MO.

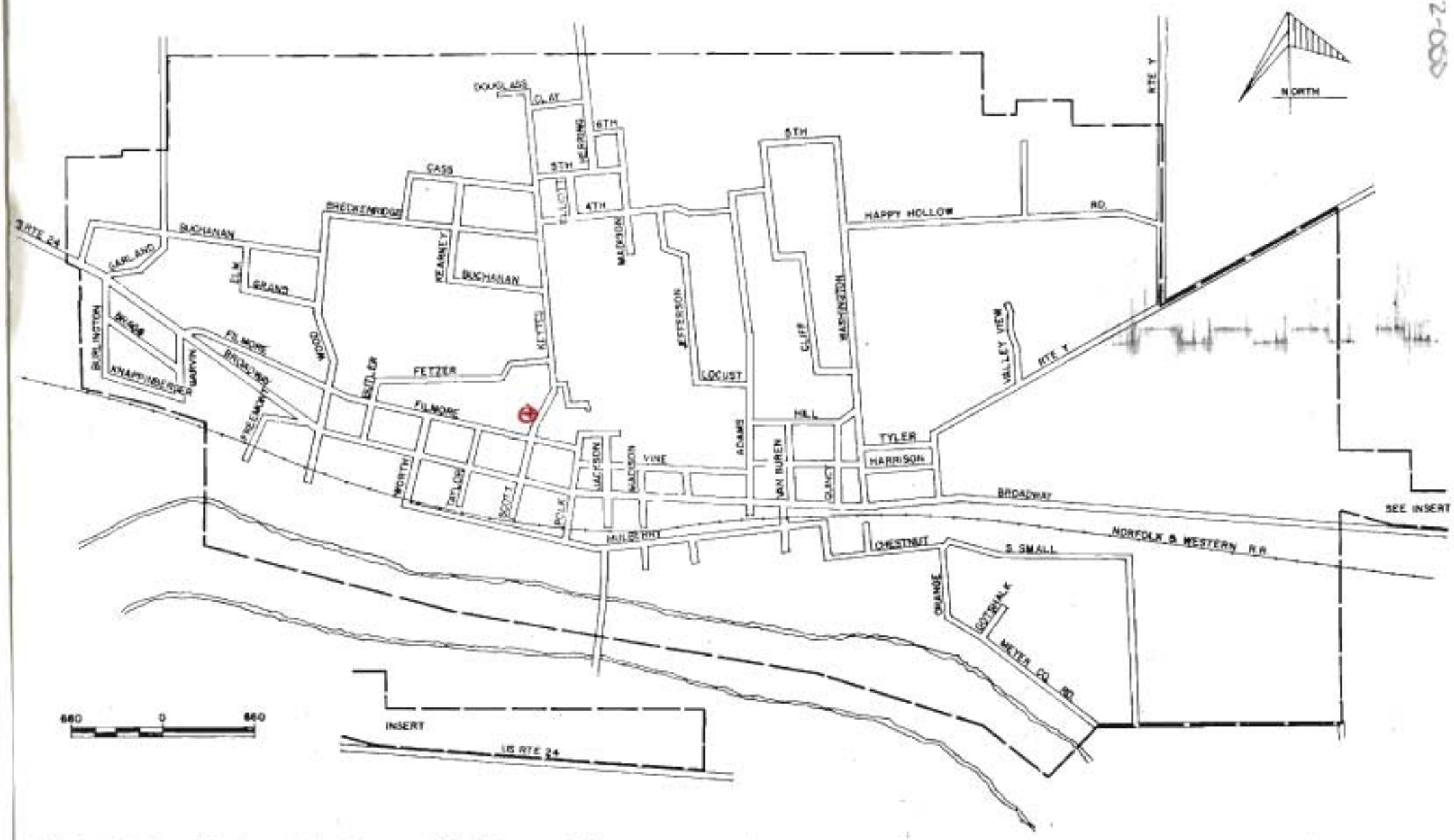

DRAWN BY: MISSOURI VAL REGIONAL PLANNING COMMISSION DATE: 1-31-79 R.L.G



MISSOURI OFFICE OF HISTORIC PRESERVATION / INVENTORY SURVEY FORM CHA5002-056

#424

1. NAME

HISTORIC

AND/OR COMMON

2. LOCATION See map

STREET & NUMBER 205 Keytes

CITY, TOWN Brunswick ___VICINITY OF

STATE Missouri CODE COUNTY Chariton CODE

3. CLASSIFICATION

CATEGORY	OWNERSHIP	STATUS	PRESENT USE	
___district	___public	X occupied	___agriculture	___museum
X building(s)	X private	___unoccupied	___commercial	___park
___structure	___both	___work in progress	___educational	X private residence
___site	PUBLIC ACQUISITION	ACCESSIBLE	___entertainment	___religious
___object	___in process	___yes: restricted	___government	___scientific
	___being considered	___yes: unrestricted	___industrial	___transportation
		___no	___military	___other:

4. OWNER OF PROPERTY

NAME

STREET & NUMBER

CITY, TOWN ___VICINITY OF STATE

5. LOCATION OF LEGAL DESCRIPTION

Recorder of Deeds, Chariton County Courthouse, Keytesville, Missouri

6. REPRESENTATION IN EXISTING SURVEYS

TITLE DETERMINED ELIGIBLE? ___YES ___NO ___FEDERAL ___STATE ___COUNTY ___LO

N/A

7. DESCRIPTION

CONDITION		CHECK ONE	CHECK ONE	
X excellent	___deteriorated	X unaltered	X original site	
___good	___ruins	___altered	___moved	date
___fair	___unexposed			

DESCRIBE THE PRESENT AND ORIGINAL (IF KNOWN) PHYSICAL APPEARANCE

-- this is an excellent representative type of a builder's bungaloid house. It has a full basement, side bedroom dormers, boxed bay on the north side, asphalt shingles, wrought iron porch pillars, and 4x1 front windows. The open soffit with exposed rafter-lines resembles the same on the concrete block bungalow north of here. Notice the 1"x8" cornice line. The site is well maintained.

SIGNIFICANCE

RIOD	AREAS OF SIGNIFICANCE - CHECK AND JUSTIFY BELOW			
_prehistoric	____archeology-prehistoric	____community planning	____landscape architecture	____religion
_1400-1499	____archeology-historic	____conservation	____law	____science
_1500-1599	____agriculture	____economics	____literature	____sculpture
_1600-1699	X architecture	____education	____military	____social /
_1700-1799	____art	____engineering	____music	humanitarian
_1800-1899	____commerce	____exploration/settlement	____philosophy	____theater
X 1900-	____communications	____industry	____politics/government	____transportation
		____invention		____other (specify)

ECIFIC DATES c 1910-15 BUILDER/ARCHITECT

ATEMENT OF SIGNIFICANCE (IN ONE PARAGRAPH)

MAJOR BIBLIOGRAPHICAL REFERENCES

. GEOGRAPHICAL DATA N/A

REAGE OF PROPERTY____ QUADRANGLE NAME____ SCALE____

M REFERENCES

A ZONE EASTING NORTHING B ZONE EASTING NORTHING

C D

RBAL BOUNDARY DESCRIPTION AND JUSTIFICATION

FORM PREPARED BY

ME / TITLE Lynn Morrow, Historian

GANIZATION Missouri Valley Regional Planning Commission

DRESS P.O. Box 8, Carrollton, Missouri DATE August, 198

BRUNSWICK, MO.

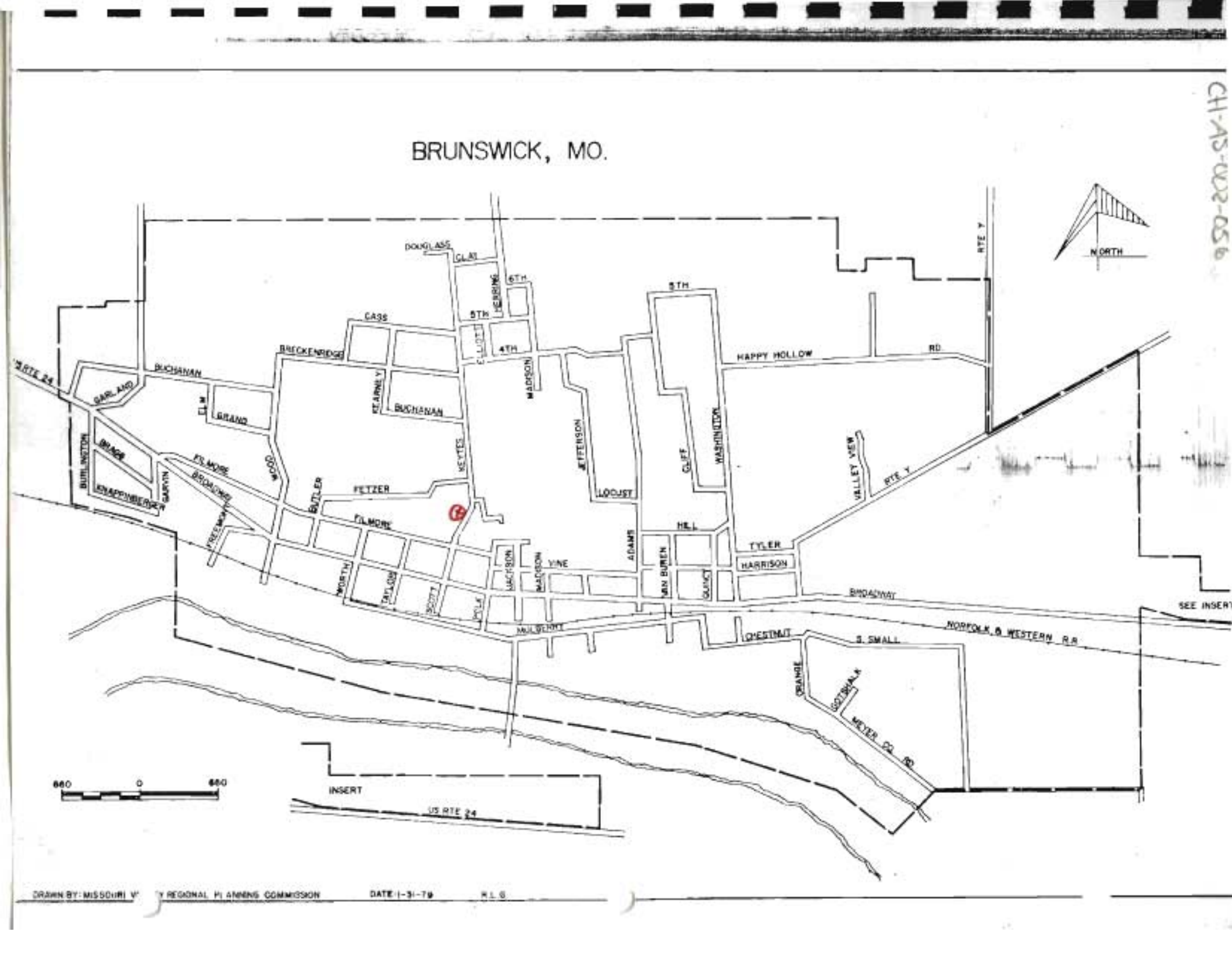

DRAWN BY: MISSOURI V[illegible]Y REGIONAL PLANNING COMMISSION DATE: 1-31-79 R.L.S.

CH-AS-002-056


205

MISSOURI OFFICE OF HISTORIC PRESERVATION / INVENTORY SURVEY FORM CHA2002-057

#439

1. NAME

HISTORIC Frankie Adkins

AND/OR COMMON

2. LOCATION

See map

STREET & NUMBER Keytes.

CITY, TOWN Brunswick ____ VICINITY OF

STATE Missouri CODE COUNTY Chariton CODE

3. CLASSIFICATION

CATEGORY	OWNERSHIP	STATUS	PRESENT USE	
___district	___public	___occupied	___agriculture	___museum
X building(s)	___private	___unoccupied	___commercial	___park
___structure	___both	___work in progress	___educational	___private residence
___site	PUBLIC ACQUISITION	ACCESSIBLE	___entertainment	___religious
___object	___in process	___yes: restricted	___government	___scientific
	___being considered	___yes: unrestricted	___industrial	___transportation
		___no	___military	___other:

4. OWNER OF PROPERTY

NAME

STREET & NUMBER

CITY, TOWN ____ VICINITY OF STATE

5. LOCATION OF LEGAL DESCRIPTION

Recorder of Deeds, Chariton County Courthouse, Keytesville, Missouri

6. REPRESENTATION IN EXISTING SURVEYS

TLE DETERMINED ELIGIBLE? ___ YES ___ NO ___ FEDERAL ___ STATE ___ COUNTY ___ LO

N/A

7. DESCRIPTION

CONDITION		CHECK ONE	CHECK ONE	
___excellent	___deteriorated	X ___unaltered	X ___original site	
___good	___ruins	___altered	___moved	date ____
___fair	___unexposed			

DESCRIBE THE PRESENT AND ORIGINAL (IF KNOWN) PHYSICAL APPEARANCE

-- This may be the best concrete block house in Chariton County. It has a highly textured exterior with smooth blocks (notice water table course), rough stucco, exposed soffit and shingled dormers. The site should be intensively examined.

SIGNIFICANCE

RIOD	AREAS OF SIGNIFICANCE - CHECK AND JUSTIFY BELOW			
_prehistoric	____archeology-prehistoric	____community planning	____landscape architecture	____religion
_1400-1499	____archeology-historic	____conservation	____law	____science
_1500-1599	____agriculture	____economics	____literature	____sculpture
_1600-1699	_X_architecture	____education	____military	____social /
_1700-1799	____art	____engineering	____music	humanitarian
_1800-1899	____commerce	____exploration/settlement	____philosophy	____theater
X 1900-	____communications	____industry	____politics/government	____transportation
		____invention		____other (specify)

ECIFIC DATES c 1915 BUILDER/ARCHITECT

ATEMENT OF SIGNIFICANCE (IN ONE PARAGRAPH)

House is located across the street from the former public school grounds. The matching block garage to the south of this west=facing house was also the site of a candy store while the the school was open.

MAJOR BIBLIOGRAPHICAL REFERENCES

. GEOGRAPHICAL DATA N/A

REAGE OF PROPERTY____ QUADRANGLE NAME_____ SCALE_____

M REFERENCES

		ZONE	EASTING	NORTHING
A				
B				
C				
D				

RBAL BOUNDARY DESCRIPTION AND JUSTIFICATION

FORM PREPARED BY

ME / TITLE Lynn Morrow, Historian

GANIZATION Missouri Valley Regional Planning Commission

DRESS P.O. Box 8, Carrollton, Missouri DATE August, 198

BRUNSWICK, MO.

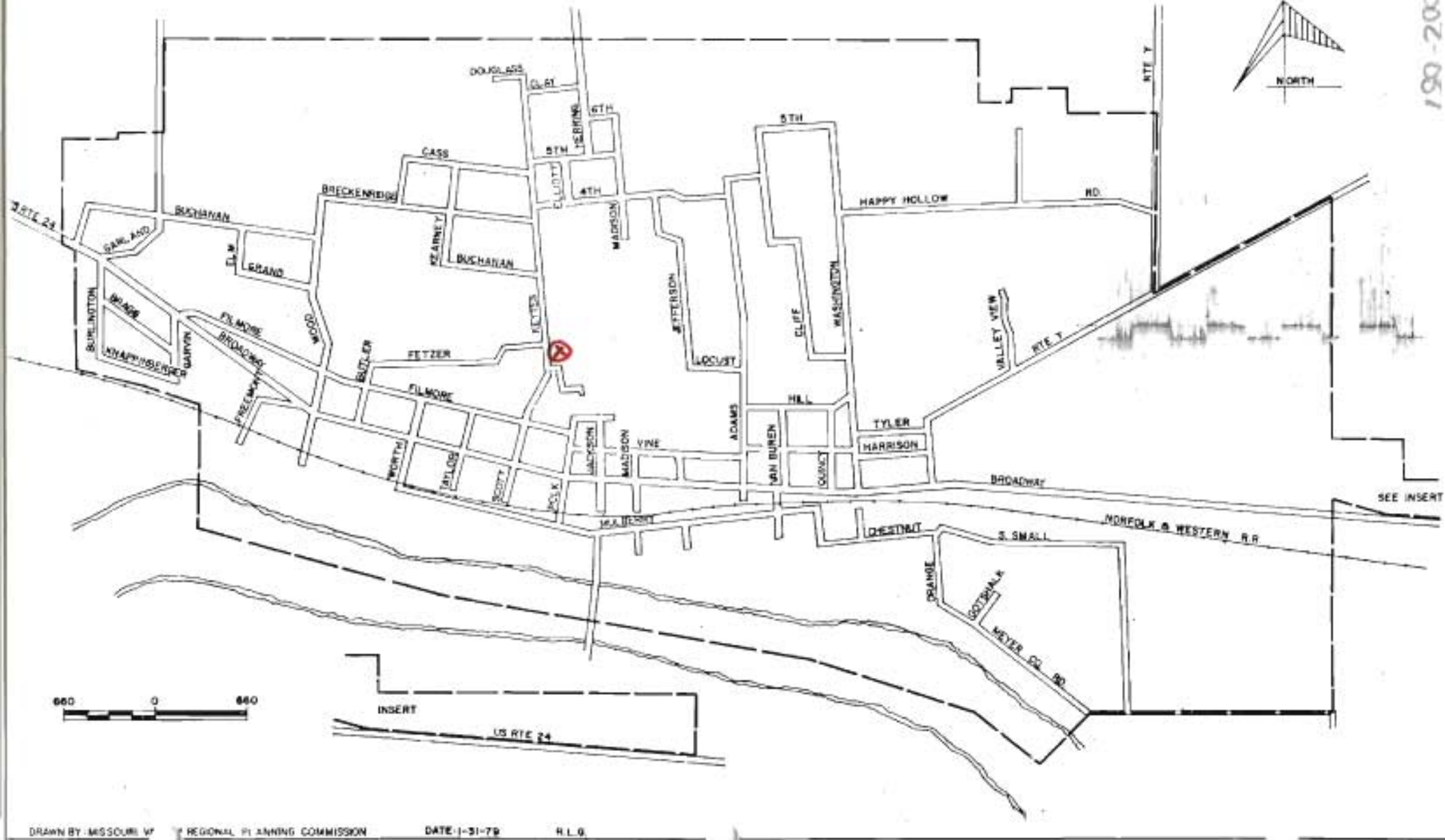

DRAWN BY: MISSOURI V[illegible] REGIONAL PLANNING COMMISSION DATE: 1-31-79 R.L.G.

CHAS-02-80





MISSOURI OFFICE OF HISTORIC PRESERVATION / INVENTORY SURVEY FORM CHA500Z-058

#432

1. NAME

HISTORIC: B.H. Smith House

AND/OR COMMON: Underwood Nursing Home

2. LOCATION

STREET & NUMBER: 611 Keytes

CITY, TOWN: Brunswick ____ VICINITY OF

STATE: Missouri CODE COUNTY: Chariton CODE

3. CLASSIFICATION

CATEGORY	OWNERSHIP	STATUS	PRESENT USE	
___district	___public	___occupied	___agriculture	___museum
_X_building(s)	_X_private	_X_unoccupied	___commercial	___park
___structure	___both	___work in progress	___educational	___private residence
___site	PUBLIC ACQUISITION	ACCESSIBLE	___entertainment	___religious
___object	___in process	___yes: restricted	___government	___scientific
	___being considered	___yes: unrestricted	___industrial	___transportation
		___no	___military	___other:

4. OWNER OF PROPERTY

NAME:

STREET & NUMBER:

CITY, TOWN: ____ VICINITY OF STATE:

5. LOCATION OF LEGAL DESCRIPTION

Recorder of Deeds, Chariton County Courthouse, Keytesville, Missouri

6. REPRESENTATION IN EXISTING SURVEYS

TLE DETERMINED ELIGIBLE? ___ YES ___ NO ___ FEDERAL ___ STATE ___ COUNTY ___ LO

N/A

7. DESCRIPTION

CONDITION		CHECK ONE	CHECK ONE	
___excellent	___deteriorated	___unaltered	_X_original site	
___good	___ruins	_X_altered	___moved	date ____
_X_fair	___unexposed			

DESCRIBE THE PRESENT AND ORIGINAL (IF KNOWN) PHYSICAL APPEARANCE

-- Constructed of locally manufactured brick that is now badly eroded; some interior remodeling begun, but not finished; most of the woodwork is intact; and there is an ell addition to the west of the original ell. There is a frame garage to the west of this east-facing house and a cistern underneath the ell. House has a very solid stairway. Owner's brother, Mr. White, lives in house to the south--a former barn converted to a small square cottage; the loft was removed in the conversion. A cedar-lined walk is in the front yard.

SIGNIFICANCE

RIOD	AREAS OF SIGNIFICANCE - CHECK AND JUSTIFY BELOW			
_prehistoric	___archeology-prehistoric	___community planning	___landscape architecture	___religion
_1400-1499	___archeology-historic	___conservation	___law	___science
_1500-1599	___agriculture	___economics	___literature	___sculpture
_1600-1699	X architecture	___education	___military	___social /
_1700-1799	___art	___engineering	___music	humanitarian
X1800-1899	X commerce	___exploration/settlement	___philosophy	___theater
_1900-	___communications	___industry	___politics/government	___transportation
		___invention		___other (specify)

ECIFIC DATES 1889 BUILDER/ARCHITECT Smith

ATEMENT OF SIGNIFICANCE (IN ONE PARAGRAPH)

-- The builder Smith was former owner of the Brunswick Brick and Tile Company that closed sometime between the Word Wars. He was also president of the First National Bank in Brunswick. Marvin Underwood manaaged a nursing home here c 1940s=c 1970s. The modernization or remodeling of the interior during that time has been torn out, but not restored to liveable conditions. House is currently for sale for $26,000.

MAJOR BIBLIOGRAPHICAL REFERENCES

. GEOGRAPHICAL DATA N/A

REAGE OF PROPERTY ___ QUADRANGLE NAME ___ SCALE ___

M REFERENCES

	ZONE	EASTING	NORTHING		ZONE	EASTING	NORTHING
A				B			
C				D			

RBAL BOUNDARY DESCRIPTION AND JUSTIFICATION

FORM PREPARED BY

ME / TITLE Lynn Morrow, Historian

GANIZATION Missouri Valley Regional Planning Commission

DRESS P.O. Box 8, Carrollton, Missouri DATE August, 198

BRUNSWICK, MO.



DRAWN BY: MISSOURI VA REGIONAL PLANNING COMMISSION DATE: 1-31-79 R.L.G.

CH-AS-002-058




611



MISSOURI OFFICE OF HISTORIC PRESERVATION / INVENTORY SURVEY FORM CHAS002-059

#416

1. NAME

HISTORIC Beardon house

AND/OR COMMON

2. LOCATION See map

STREET & NUMBER Keyter & Coss

CITY, TOWN Brunswick ___VICINITY OF

STATE Missouri CODE COUNTY Chariton CODE

3. CLASSIFICATION

CATEGORY	OWNERSHIP	STATUS	PRESENT USE	
___district	_X_public	___occupied	___agriculture	___museum
_X_building(s)	___private	_X_unoccupied	___commercial	___park
___structure	___both	___work in progress	___educational	___private residence
___site	PUBLIC ACQUISITION	ACCESSIBLE	___entertainment	___religious
___object	___in process	___yes: restricted	___government	___scientific
	___being considered	___yes: unrestricted	___industrial	___transportation
		___no	___military	___other:

4. OWNER OF PROPERTY

NAME

STREET & NUMBER

CITY, TOWN ___VICINITY OF STATE

5. LOCATION OF LEGAL DESCRIPTION

Recorder of Deeds, Chariton County Courthouse, Keytesville, Missouri

6. REPRESENTATION IN EXISTING SURVEYS

TITLE DETERMINED ELIGIBLE? ___YES ___NO ___FEDERAL ___STATE ___COUNTY ___LO

N/A

7. DESCRIPTION

CONDITION		CHECK ONE	CHECK ONE	
___excellent	___deteriorated	___unaltered	_X_original site	
_X_good	___ruins	_X_altered	___moved	date ___
___fair	___unexposed			

DESCRIBE THE PRESENT AND ORIGINAL (IF KNOWN) PHYSICAL APPEARANCE

-- Windows include 6 x 6, 2 x 2 and 1 x 1; it has a stone and brick foundation, asbestos siding, the ell porch is enclosed and a double garage has been added to the ell. There is a step seam roof, a chimney on the west gable end of this south-facing house, the roof drainage is in the cornice-soffit, and the front doorway has vertical fluting in the molding common to regional houses built c. 1865-1873.

SIGNIFICANCE

RIOD	AREAS OF SIGNIFICANCE - CHECK AND JUSTIFY BELOW			
_prehistoric	___archeology-prehistoric	___community planning	___landscape architecture	___religion
_1400-1499	___archeology-historic	___conservation	___law	___science
_1500-1599	___agriculture	___economics	___literature	___sculpture
_1600-1699	X architecture	___education	___military	___social /
_1700-1799	___art	___engineering	___music	humanitarian
X 1800-1899	___commerce	___exploration/settlement	___philosophy	___theater
_1900-	___communications	___industry	___politics/government	___transportation
		___invention		___other (specify)

ECIFIC DATES c 1870s BUILDER/ARCHITECT

ATEMENT OF SIGNIFICANCE (IN ONE PARAGRAPH)

-- Tow Beardon brothers own the property; one of them lives in DeWitt.

MAJOR BIBLIOGRAPHICAL REFERENCES

. GEOGRAPHICAL DATA N/A

REAGE OF PROPERTY ____ QUADRANGLE NAME ____ SCALE ____

M REFERENCES

	ZONE	EASTING	NORTHING		ZONE	EASTING	NORTHING
A				B			
C				D			

RBAL BOUNDARY DESCRIPTION AND JUSTIFICATION

FORM PREPARED BY

ME / TITLE Lynn Morrow, Historian

GANIZATION Missouri Valley Regional Planning Commission

DRESS P.O. Box 8, Carrollton, Missouri DATE August, 198

CH-AS-002-059

BRUNSWICK, MO.

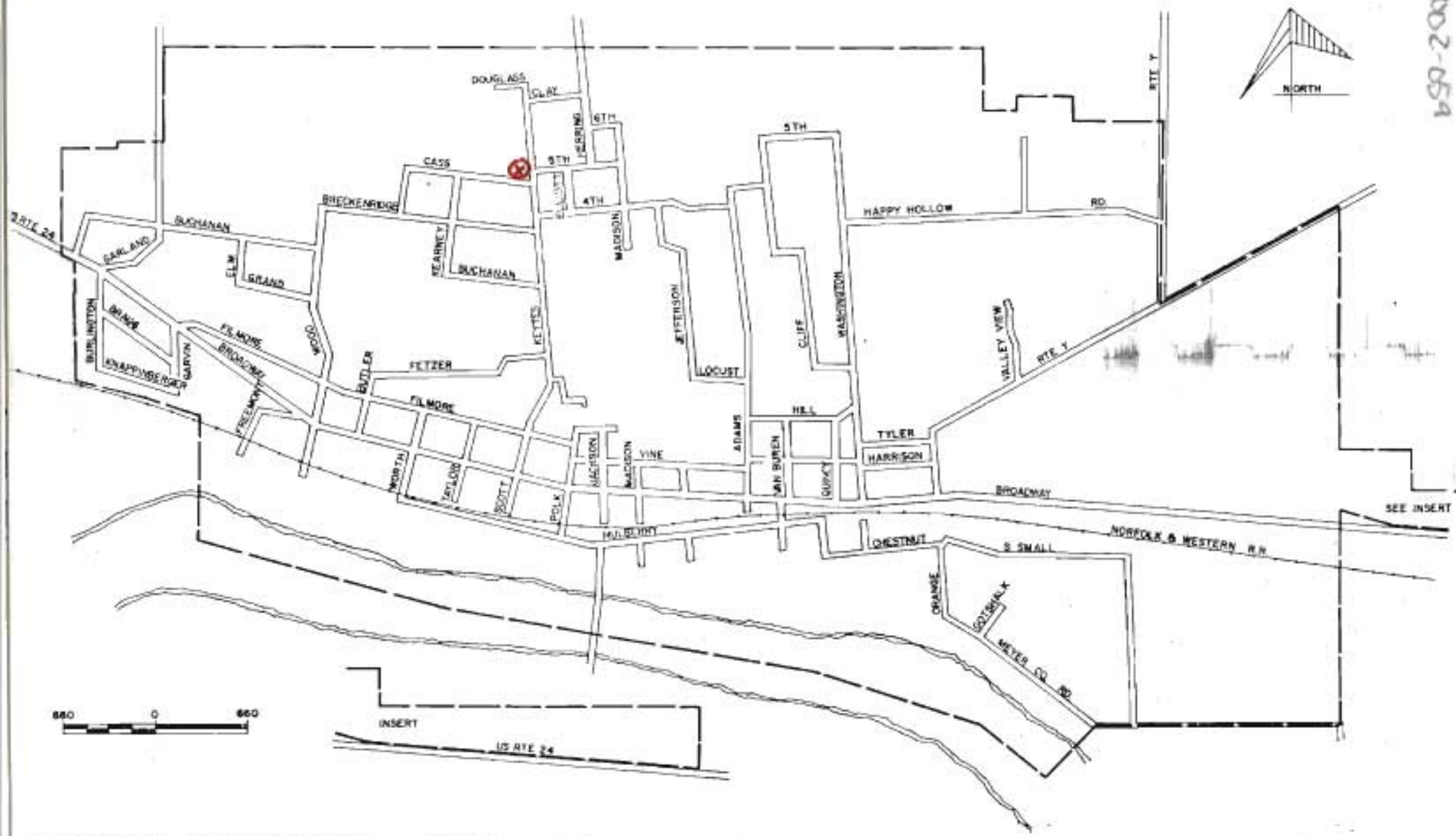

DRAWN BY: MISSOURI W' REGIONAL PLANNING COMMISSION DATE: 1-31-79 R.L.9





MISSOURI OFFICE OF HISTORIC PRESERVATION / INVENTORY SURVEY FORM CHAS002-060

#458

1. NAME

HISTORIC Zion A.M.E. Church

AND/OR COMMON

2. LOCATION See map

STREET & NUMBER Madison Street

CITY, TOWN Brunswick ___VICINITY OF

STATE Missouri CODE COUNTY Chariton CODE

3. CLASSIFICATION

CATEGORY	OWNERSHIP	STATUS	PRESENT USE	
___district	___public	X occupied	___agriculture	___museum
X building(s)	X private	___unoccupied	___commercial	___park
___structure	___both	___work in progress	___educational	___private residence
___site	PUBLIC ACQUISITION	ACCESSIBLE	___entertainment	X religious
___object	___in process	___yes: restricted	___government	___scientific
	___being considered	___yes: unrestricted	___industrial	___transportation
		___no	___military	___other:

4. OWNER OF PROPERTY

NAME

STREET & NUMBER

CITY, TOWN ___VICINITY OF STATE

5. LOCATION OF LEGAL DESCRIPTION

Recorder of Deeds, Chariton County Courthouse, Keytesville, Missouri

6. REPRESENTATION IN EXISTING SURVEYS

TLE DETERMINED ELIGIBLE? ___YES ___NO ___FEDERAL ___STATE ___COUNTY ___LO

N/A

7. DESCRIPTION

CONDITION		CHECK ONE	CHECK ONE	
X excellent	___deteriorated	___unaltered	X original site	
___good	___ruins	X altered	___moved	date
___fair	___unexposed			

DESCRIBE THE PRESENT AND ORIGINAL (IF KNOWN) PHYSICAL APPEARANCE

-- Building may be a remodeled frame structure or an early 20th century building; it has a concrete foundation and is encased in vinyl siding. The site is just north of the railroad tracks.

SIGNIFICANCE

RIOD	AREAS OF SIGNIFICANCE - CHECK AND JUSTIFY BELOW			
_prehistoric	___archeology-prehistoric	___community planning	___landscape architecture	X ___religion
_1400-1499	___archeology-historic	___conservation	___law	___science
_1500-1599	___agriculture	___economics	___literature	___sculpture
_1600-1699	___architecture	___education	___military	___social /
_1700-1799	___art	___engineering	___music	humanitarian
_1800-1899	___commerce	___exploration/settlement	___philosophy	___theater
X 1900-	___communications	___industry	___politics/government	___transportation
		___invention		___other (specify)

ECIFIC DATES c 1905 **BUILDER/ARCHITECT**

ATEMENT OF SIGNIFICANCE (IN ONE PARAGRAPH)

This congregation dates back to 1880 in Brunswick, but it had earlier origins elsewhere in town.

-- The church site is located on all Sanborn maps 1885-1928. Apparently this building was constructed between 1899-1911.

-- See attached document.

MAJOR BIBLIOGRAPHICAL REFERENCES

Brunswick Area History, Bicentennial Issue, 1976
Sanborn maps.

). GEOGRAPHICAL DATA N/A

REAGE OF PROPERTY ____ **QUADRANGLE NAME** ____ **SCALE** ____

M REFERENCES

		ZONE	EASTING	NORTHING
A				
B				
C				
D				

RBAL BOUNDARY DESCRIPTION AND JUSTIFICATION

FORM PREPARED BY

ME / TITLE Lynn Morrow, Historian
GANIZATION Missouri Valley Regional Planning Commission
DRESS P.O. Box 8, Carrollton, Missouri **DATE** August, 198

BRUNSWICK, MO.

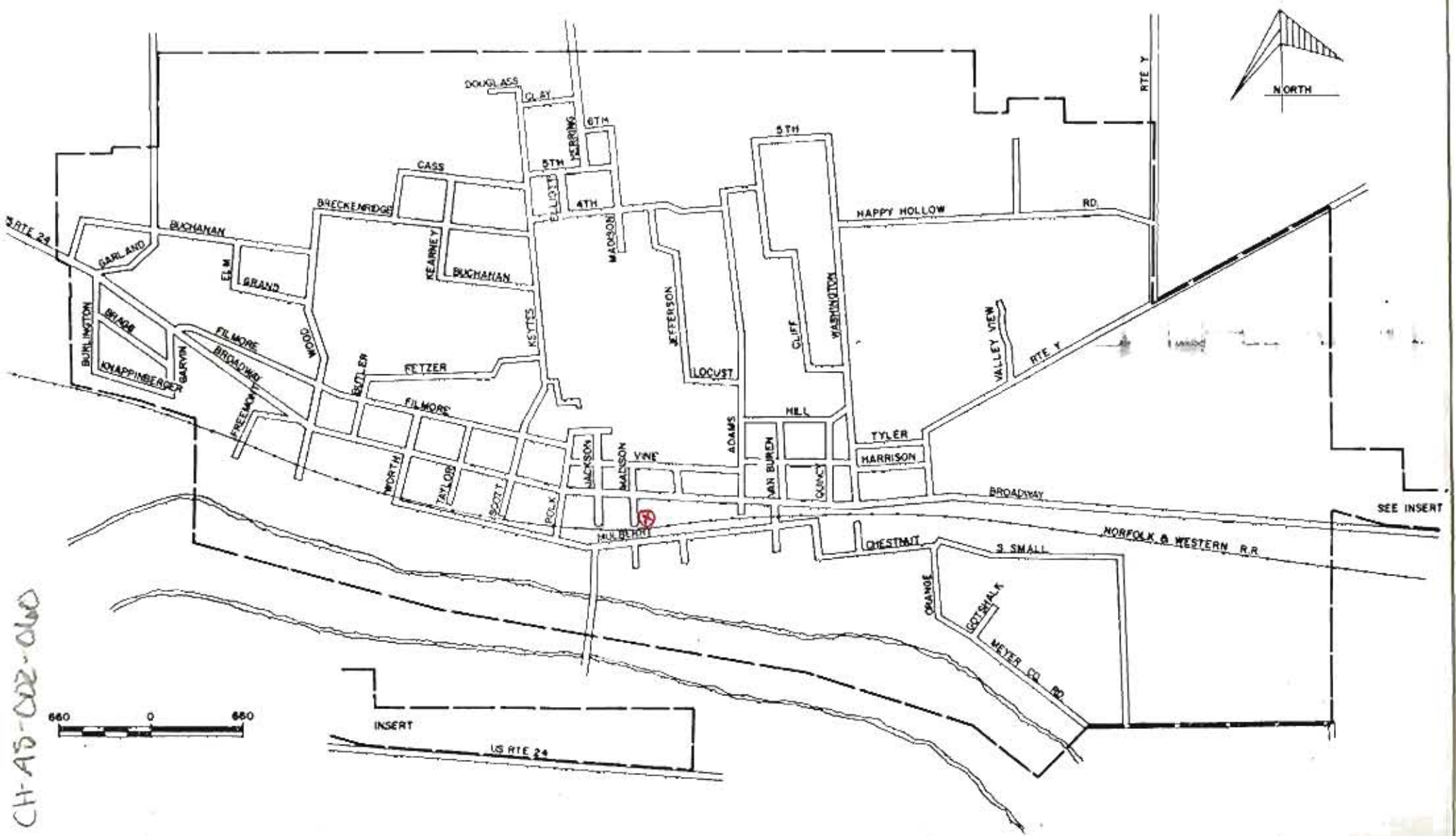

CH-A5-002-000

DRAWN BY: MISSOURI VALLEY REGIONAL PLANNING COMMISSION DATE: 11-31-79 R.L.G.

Zion A.M.E. Church

The African Methodist Episcopal Church was founded in Philadelphia, Pennsylvania in 1794 by



A. M. E. Church, Brunswick. Courtesy Mrs. Mary Blanton

Richard Allen, the first Bishop of the A.M.E. Church. Richard Allen, a former slave who traveled with Bishop Asbury as his servant and companion, withdrew from St. George's Methodist Church in Philadelphia in 1787. He organized the first independent Negro church, Bethel A.M.E. The land on which the Mother Bethel Church stands has been owned continuously by Negroes longer than any other plot of ground in the nation.

The A.M.E. Church in Brunswick, Missouri was first located on the hill, but burned in 1878. The present A.M.E. Church was bought the 11th day of February, 1880. The trustees of the church at that time were Alfred M. Liddy, Armstead McClure, Nelson Williams, Bradford Miller, Minor Perry, Alexander Ashby, and Floyd Bruce. The Pastor was the Rev. Mr. Oaks.

The present trustees in this Bicentennial year are Orville Ervin, Daniel Turner, Thomas Tolson, Rachel Collins, Emma Watts, Mary Blanton, Lolita Allen, Mary L. Ervin and Juanita Turner. The Rev. Mr. John A. Barnes is the Pastor.



MISSOURI OFFICE OF HISTORIC PRESERVATION / INVENTORY SURVEY FORM CHAS002-062

#454

1. NAME

HISTORIC First Christian Church

AND/OR COMMON

2. LOCATION See map

STREET & NUMBER Polk Street

CITY, TOWN Brunswick ___ VICINITY OF

STATE Missouri CODE COUNTY Chariton CODE

3. CLASSIFICATION

CATEGORY	OWNERSHIP	STATUS	PRESENT USE	
___district	___public	X occupied	___agriculture	___museum
X building(s)	X private	___unoccupied	___commercial	___park
___structure	___both	___work in progress	___educational	___private residence
___site	PUBLIC ACQUISITION	ACCESSIBLE	___entertainment	X religious
___object	___in process	___yes: restricted	___government	___scientific
	___being considered	___yes: unrestricted	___industrial	___transportation
		___no	___military	___other:

4. OWNER OF PROPERTY

NAME

STREET & NUMBER

CITY, TOWN ___ VICINITY OF STATE

5. LOCATION OF LEGAL DESCRIPTION

Recorder of Deeds, Chariton County Courthouse, Keytesville, Missouri

6. REPRESENTATION IN EXISTING SURVEYS

TITLE DETERMINED ELIGIBLE? ___ YES ___ NO ___ FEDERAL ___ STATE ___ COUNTY ___ LO

N/A

7. DESCRIPTION

CONDITION		CHECK ONE	CHECK ONE	
X excellent	___deteriorated	X unaltered	X original site	
___good	___ruins	___altered	___moved	date ___
___fair	___unexposed			

DESCRIBE THE PRESENT AND ORIGINAL (IF KNOWN) PHYSICAL APPEARANCE

-- The building has a full basement, thin metal siding nvelopes the structure including the soffit, and to the southwest is located a trailer serving as the parsonage.

SIGNIFICANCE

RIOD	AREAS OF SIGNIFICANCE - CHECK AND JUSTIFY BELOW			
_prehistoric	___archeology-prehistoric	___community planning	___landscape architecture	___religion
_1400-1499	___archeology-historic	___conservation	___law	___science
_1500-1599	___agriculture	___economics	___literature	___sculpture
_1600-1699	_X_architecture	___education	___military	___social /
_1700-1799	___art	___engineering	___music	humanitarian
_X1800-1899	___commerce	___exploration/settlement	___philosophy	___theater
_1900-	___communications	___industry	___politics/government	___transportation
		___invention		___other (specify)

ECIFIC DATES 1876 BUILDER/ARCHITECT

ATEMENT OF SIGNIFICANCE (IN ONE PARAGRAPH)

-- The church is located on all Sanborn maps 1885-1928.

See attached document.

MAJOR BIBLIOGRAPHICAL REFERENCES

Brunswick Area History, Bicentennial Issue, 1976.
Sanborn maps.

. GEOGRAPHICAL DATA N/A

REAGE OF PROPERTY_____ QUADRANGLE NAME_____ SCALE_____

M REFERENCES

	ZONE	EASTING	NORTHING		ZONE	EASTING	NORTHING
A				B			
C				D			

RBAL BOUNDARY DESCRIPTION AND JUSTIFICATION

FORM PREPARED BY

ME / TITLE Lynn Morrow, Historian
GANIZATION Missouri Valley Regional Planning Commission
DRESS P.O. Box 8, Carrollton, Missouri

DATE August, 198

BRUNSWICK, MO.



CH-AS-002-062

DRAWN BY: MISSOURI VALLEY REGIONAL PLANNING COMMISSION DATE: 1-31-79 H.L.G.

First Christian



First Christian Church. Brunswick, Missouri 1976 Courtesy The Brunswicker

As early as 1850 there was a small group of Christians or Campbellites in Brunswick, probably constituted by Allen Wright. Among the first members were Mrs. Edwin Price and son, Sterling, later a professor in Missouri University and a preacher of some note. Others were George W. Brown and wife, Adamatine Johnson, Dr. William Beddow, and John Allega and family.

A large number of members were added to the congregation when Dr. W. H. Hopson, State Evangelist, made visits, and in 1853 when Elder D. P. Henderson and Jacob Creath held a meeting. In January 1854, Elder T. P. Haley was called to the pastorate and continued in the work until 1857. Under his leadership the congregation grew in number and influence. Meetings were held during this time by Elders Moses E. Lard, J. U. Wright, and T. U. Gaines.

Until 1854 the congregation worshiped in the City Hall, an upper room over the Market House and calaboose. During that year arrangements were made with Rev. Beebee, pastor of the Presbyterian Church, by which the Christian congregation occupied the Presbyterian Church one-half time. This arrangement was secured through the influence of that most excellent friend of the church, Dr. Edwin Price, and Adamantine Johnson, first elder of the congregation.

Benjamin H. Smith succeeded Rev. Haley as pastor and during his pastorate a beautiful little brick church was built overlooking much of the town. After the breaking out of the Civil War, and subsequent hard times, it became necessary to sell the church building which was purchased by the Methodist Episcopal Church. This building was later owned by L. W. Heisel and burned, together with the City Hall, in the fire that destroyed the whole block, February 3, 1917.

The members were scattered but the disciples who had remained and others who had moved in, rallied their forces and reorganized in 1872.

We may not have the names of all who were in the re-organization, but among them were: Mrs. Elizabeth Burris, Mrs. Nancy Hines, Mrs. Julia A. Harris, Mrs. Ruth J. Taylor, Mrs. Ann E. Cross, Mrs. Martha Basey, Mrs. Mary Merchant, Mrs. Anna Kennedy, Mrs. Mary Knappenberger, Mrs. Susan Cabell, Levi Bowersmith, James L. Plunkett, John H. Harris, Willis H. Plunkett, Henry H. Davis, John Musick, Mrs. Harriet Johnson, Mrs. Mattie Kilgore, Mrs. A. E. Venable, Thomas Mosely, Mrs. Elizabeth Clark, Miss Emma Hines, Robert Boyd Cabell, S. R. Pulliam and Mrs. Lucy Benton.

The Congregation worshiped in the City Hall until the erection of the building now occupied, which was dedicated in 1876. During this time the congregation was ministered to by Rev. T. U. Gaines. The first minister in the new building was Rev. R. N. Davis.

Rev. Lanny Lybarger, the present minister came to Brunswick on Oct. 10, 1965. Rudolph Krause is chairman of the church board and Melvin Rowoth is vice-president. Other officers are: Treas., Dr. W. A. Burton; Sec'y, Barbara Barry; Financial Sec'y, Julia Stroemer, Missionary Sec'y, Muriel Myers; president of the Christian Women's Fellowship, Patsy Lybarger.

AMERICAN REVOLUTION BICENTENNIAL 1776-1976 TM





MISSOURI OFFICE OF HISTORIC PRESERVATION / INVENTORY SURVEY FORM CHAS002-063

#443

1. NAME

HISTORIC

AND/OR COMMON

2. LOCATION

STREET & NUMBER 108 N. Quincy

CITY, TOWN Brunswick ____VICINITY OF

STATE Missouri CODE COUNTY Chariton CODE

3. CLASSIFICATION

CATEGORY	OWNERSHIP	STATUS	PRESENT USE	
___district	___public	_X_occupied	___agriculture	___museum
_X_building(s)	X private	___unoccupied	___commercial	___park
___structure	___both	___work in progress	___educational	X private residence
___site	PUBLIC ACQUISITION	ACCESSIBLE	___entertainment	___religious
___object	___in process	___yes: restricted	___government	___scientific
	___being considered	___yes: unrestricted	___industrial	___transportation
		___no	___military	___other:

4. OWNER OF PROPERTY

NAME

STREET & NUMBER

CITY, TOWN ____VICINITY OF STATE

5. LOCATION OF LEGAL DESCRIPTION

Recorder of Deeds, Chariton County Courthouse, Keytesville, Missouri

6. REPRESENTATION IN EXISTING SURVEYS

TITLE DETERMINED ELIGIBLE? ___YES ___NO ___FEDERAL ___STATE ___COUNTY ___LO

N/A

7. DESCRIPTION

CONDITION		CHECK ONE	CHECK ONE	
X excellent	___deteriorated	X unaltered	X original site	
___good	___ruins	___altered	___moved	date ____
___fair	___unexposed			

DESCRIBE THE PRESENT AND ORIGINAL (IF KNOWN) PHYSICAL APPEARANCE

-- This is one of the excellent pattern book bungalows in Brunswick. The use of multiple posts for pillars is uncommon locally; the brick, stucco, and wood give lots of texture to this well maintained corner lot. The house faces west.

SIGNIFICANCE

RIOD — AREAS OF SIGNIFICANCE - CHECK AND JUSTIFY BELOW

_prehistoric	____archeology-prehistoric	____community planning	____landscape architecture	____religion
_1400-1499	____archeology-historic	____conservation	____law	____science
_1500-1599	____agriculture	____economics	____literature	____sculpture
_1600-1699	__X architecture	____education	____military	____social /
_1700-1799	____art	____engineering	____music	humanitarian
_1800-1899	____commerce	____exploration/settlement	____philosophy	____theater
X_1900-	____communications	____industry	____politics/government	____transportation
		____invention		____other (specify)

ECIFIC DATES c 1920 — BUILDER/ARCHITECT

ATEMENT OF SIGNIFICANCE (IN ONE PARAGRAPH)

-- The house is located on the 1928 Sanborn but not on the 1911.

MAJOR BIBLIOGRAPHICAL REFERENCES

1911, 1928 Sanbaorn maps.

. GEOGRAPHICAL DATA N/A

REAGE OF PROPERTY____ QUADRANGLE NAME____ SCALE____

M REFERENCES

	ZONE	EASTING	NORTHING		ZONE	EASTING	NORTHING
A				B			
C				D			

RBAL BOUNDARY DESCRIPTION AND JUSTIFICATION

FORM PREPARED BY

ME / TITLE Lynn Morrow, Historian

GANIZATION Missouri Valley Regional Planning Commission

DRESS P.O. Box 8, Carrollton, Missouri — DATE August, 198

CH-AS-002-005

BRUNSWICK, MO.

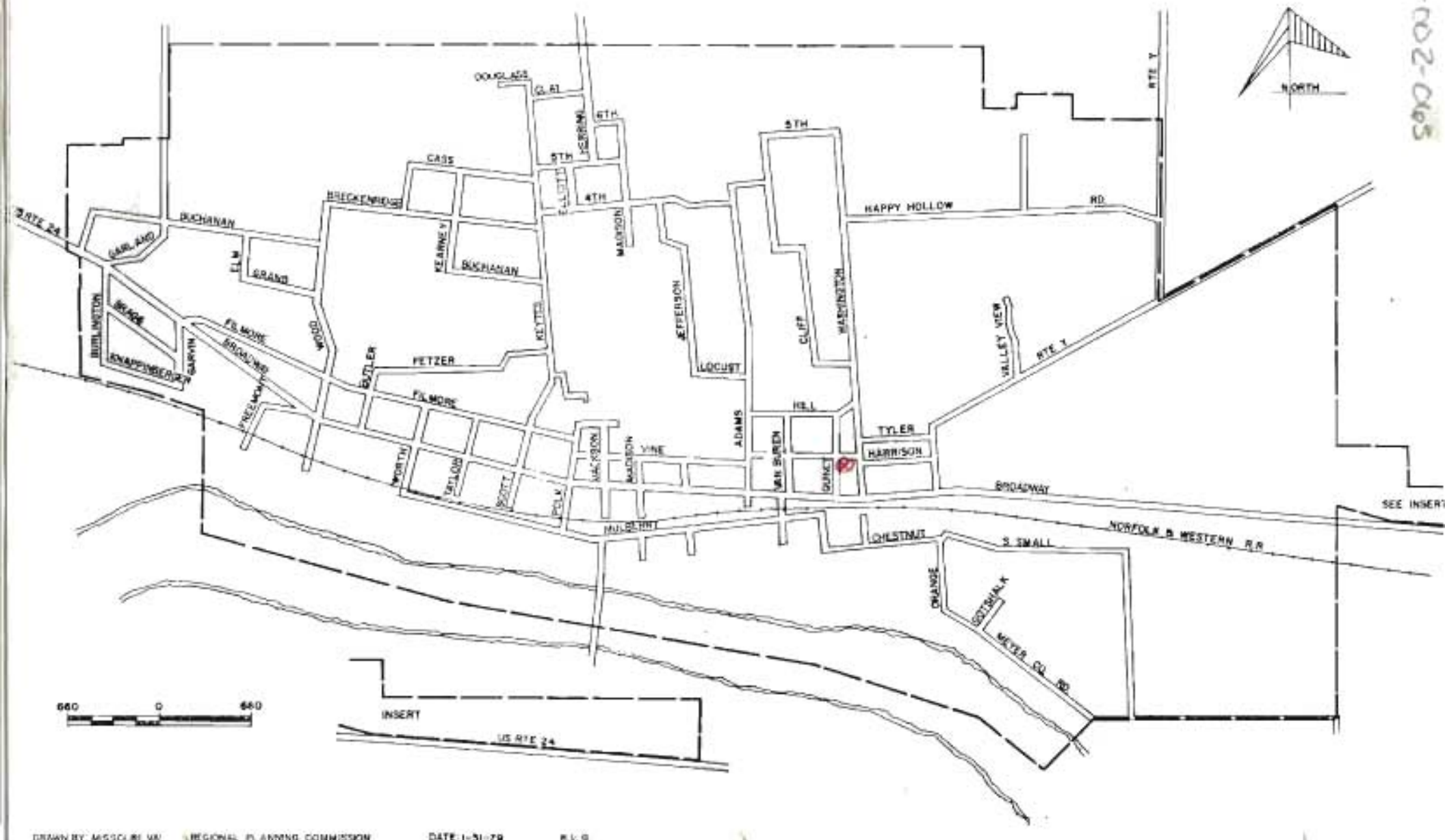

DRAWN BY: MISSOURI WESTERN REGIONAL PLANNING COMMISSION DATE: 1-31-79 REV: 0





MISSOURI OFFICE OF HISTORIC PRESERVATION / INVENTORY SURVEY FORM CHA500Z-064

$425

1. NAME

HISTORIC

AND/OR COMMON

2. LOCATION

STREET & NUMBER 109 N. Quincy

CITY, TOWN Brunswick ____VICINITY OF

STATE Missouri CODE COUNTY Chariton CODE

3. CLASSIFICATION

CATEGORY	OWNERSHIP	STATUS	PRESENT USE	
___district	___public	X occupied	___agriculture	___museum
X building(s)	X private	___unoccupied	___commercial	___park
___structure	___both	___work in progress	___educational	C private residence
___site	PUBLIC ACQUISITION	ACCESSIBLE	___entertainment	___religious
___object	___in process	___yes: restricted	___government	___scientific
	___being considered	___yes: unrestricted	___industrial	___transportation
		___no	___military	___other:

4. OWNER OF PROPERTY

NAME

STREET & NUMBER

CITY, TOWN ____VICINITY OF STATE

5. LOCATION OF LEGAL DESCRIPTION

Recorder of Deeds, Chariton County Courthouse, Keytesville, Missouri

6. REPRESENTATION IN EXISTING SURVEYS

TLE DETERMINED ELIGIBLE? ____YES ____NO ____FEDERAL ____STATE ____COUNTY ____LO

N/A

7. DESCRIPTION

CONDITION		CHECK ONE	CHECK ONE	
___excellent	___deteriorated	X unaltered	X original site	
X good	___ruins	___altered	___moved	date ____
___fair	___unexposed			

DESCRIBE THE PRESENT AND ORIGINAL (IF KNOWN) PHYSICAL APPEARANCE

-- This is perhaps the best locale brick cottage of its mode in Brunswick. Sited on a corner lot it faces east. There are several very good modest houses of this quality in the immediate neighborhood. This one is very plain and unadorned except for the porch and clipped gable facade.

SIGNIFICANCE

RIOD	AREAS OF SIGNIFICANCE - CHECK AND JUSTIFY BELOW			
_prehistoric	____archeology-prehistoric	____community planning	____landscape architecture	____religion
_1400-1499	____archeology-historic	____conservation	____law	____science
_1500-1599	____agriculture	____economics	____literature	____sculpture
_1600-1699	X architecture	____education	____military	____social /
_1700-1799	____art	____engineering	____music	humanitarian
_1800-1899	____commerce	____exploration/settlement	____philosophy	____theater
X 1900-	____communications	____industry	____politics/government	____transportation
		____invention		____other (specify)

ECIFIC DATES c 1900 BUILDER/ARCHITECT

ATEMENT OF SIGNIFICANCE (IN ONE PARAGRAPH)

-- The house is located on the 1911 Sanborn; it may be enlarged or remodeled from a cottage in the 1899 Sanborn.

MAJOR BIBLIOGRAPHICAL REFERENCES

1899, 1911 Sanborn maps

. GEOGRAPHICAL DATA N/A

REAGE OF PROPERTY____ QUADRANGLE NAME____ SCALE____

M REFERENCES

A	ZONE	EASTING	NORTHING	B ZONE	EASTING NORTHING
C				D	

RBAL BOUNDARY DESCRIPTION AND JUSTIFICATION

FORM PREPARED BY

ME / TITLE Lynn Morrow, Historian

GANIZATION Missouri Valley Regional Planning Commission

DRESS P.O. Box 8, Carrollton, Missouri DATE August, 198

CH-AS-002-044

BRUNSWICK, MO.

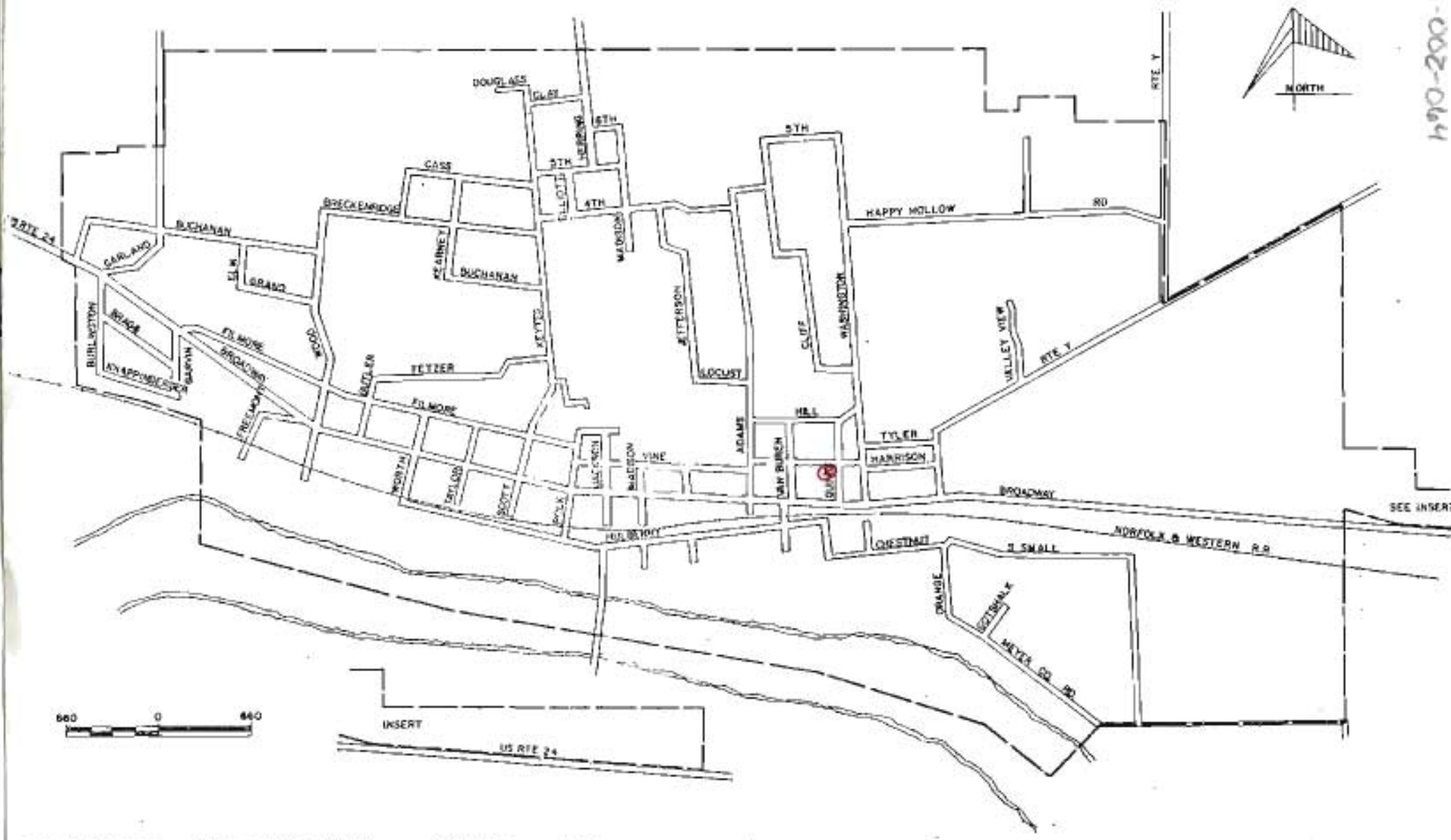



MISSOURI OFFICE OF HISTORIC PRESERVATION / INVENTORY SURVEY FORM CHASOOZ-0065

#405

1. NAME

HISTORIC Brunswick Livestock Auction

AND/OR COMMON

2. LOCATION

STREET & NUMBER South Quincy

CITY, TOWN Brunswick ____VICINITY OF

STATE Missouri CODE COUNTY Chariton CODE

3. CLASSIFICATION

CATEGORY	OWNERSHIP	STATUS	PRESENT USE	
___district	___public	___occupied	___agriculture	___museum
___building(s)	___private	___unoccupied	___commercial	___park
___structure	___both	___work in progress	___educational	___private residence
___site	PUBLIC ACQUISITION	ACCESSIBLE	___entertainment	___religious
___object	___in process	___yes: restricted	___government	___scientific
	___being considered	___yes: unrestricted	___industrial	___transportation
		___no	___military	___other:

4. OWNER OF PROPERTY

NAME

STREET & NUMBER

CITY, TOWN ____VICINITY OF STATE

5. LOCATION OF LEGAL DESCRIPTION

Recorder of Deeds, Chariton County Courthouse, Keytesville, Missouri

6. REPRESENTATION IN EXISTING SURVEYS

TLE DETERMINED ELIGIBLE? ___YES ___NO ___FEDERAL ___STATE ___COUNTY ___LO

N/A

7. DESCRIPTION

CONDITION		CHECK ONE	CHECK ONE	
___excellent	___deteriorated	___unaltered	___original site	
___good	___ruins	___altered	___moved	date ____
___fair	___unexposed			

DESCRIBE THE PRESENT AND ORIGINAL (IF KNOWN) PHYSICAL APPEARANCE

-- This is one of the county's best commercial agricultural buildings. The site is the former Bruncwick Brick and Tile factory; west of the auction building remains a large section of the brick factory building.

SIGNIFICANCE

RIOD	AREAS OF SIGNIFICANCE - CHECK AND JUSTIFY BELOW			
_prehistoric	____archeology-prehistoric	____community planning	____landscape architecture	____religion
_1400-1499	____archeology-historic	____conservation	____law	____science
_1500-1599	____agriculture	____economics	____literature	____sculpture
_1600-1699	____architecture	____education	____military	____social /
_1700-1799	____art	____engineering	____music	humanitarian
X 1800-1899	X commerce	____exploration/settlement	____philosophy	____theater
X 1900-	____communications	____industry	____politics/government	____transportation
		____invention		____other (specify)

ECIFIC DATES

BUILDER/ARCHITECT

ATEMENT OF SIGNIFICANCE (IN ONE PARAGRAPH)

-- The Brunswick Brick and Tile Company is shown on the Sanborn maps from 1893-1928; The 1928 plat lists it "not in operation".

MAJOR BIBLIOGRAPHICAL REFERENCES

1893, 1899, 1911, 1928 Sanborn maps

. GEOGRAPHICAL DATA N/A

REAGE OF PROPERTY____ QUADRANGLE NAME____ SCALE____

M REFERENCES

A	ZONE	EASTING	NORTHING	B ZONE	EASTING	NORTHING
C				D		

RBAL BOUNDARY DESCRIPTION AND JUSTIFICATION

FORM PREPARED BY

ME / TITLE Lynn Morrow, Historian

GANIZATION Missouri Valley Regional Planning Commission

DRESS P.O. Box 8, Carrollton, Missouri DATE August, 198

CH-AS-002-065

BRUNSWICK, MO.

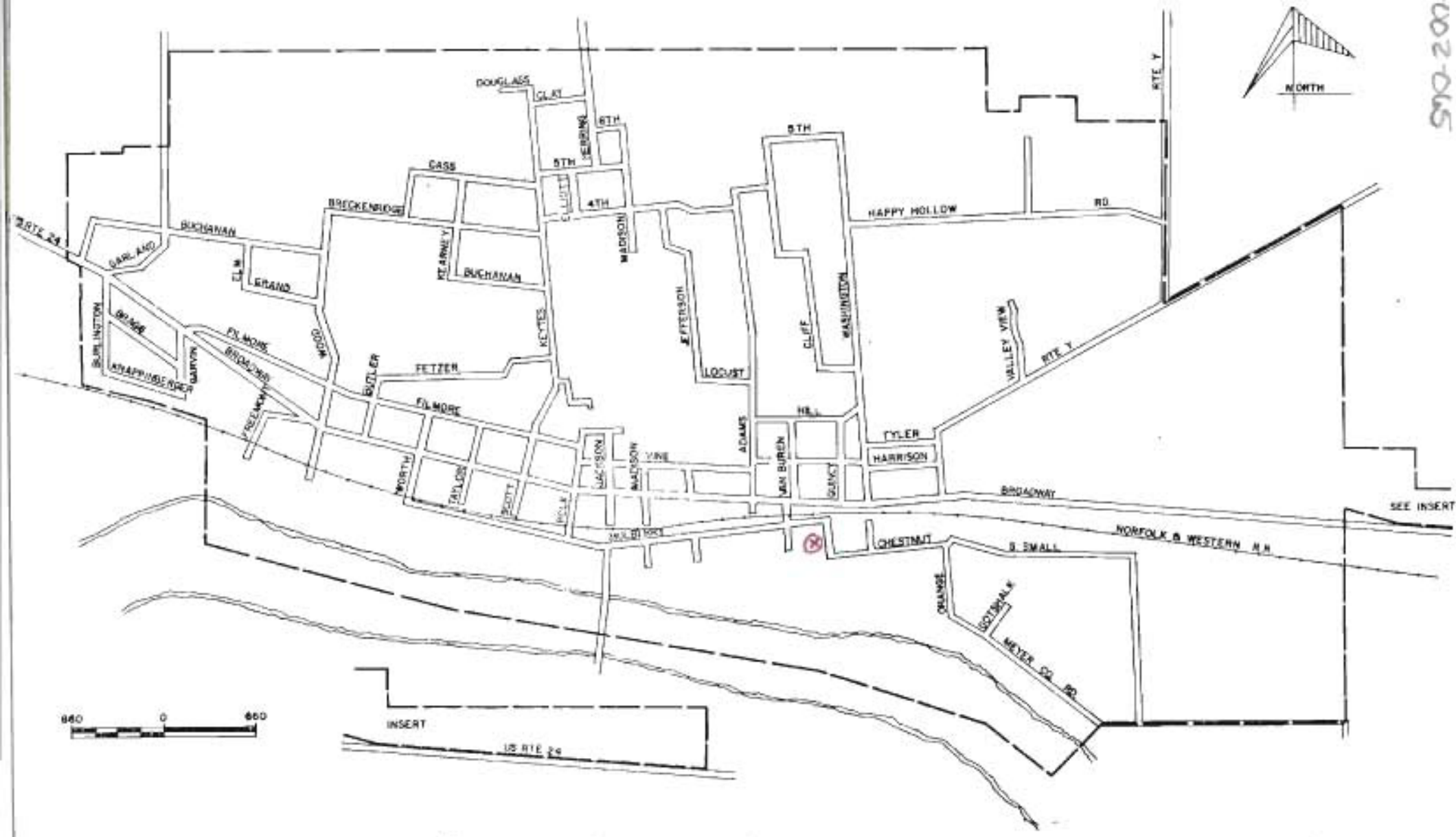

DRAWN BY: MISSOURI VA REGIONAL PLANNING COMMISSION DATE: 1-31-79 R.L.O.


BRUNSWICK SALES CO.

MISSOURI OFFICE OF HISTORIC PRESERVATION / INVENTORY SURVEY FORM CHAS002-0066

#453

1. NAME

HISTORIC First Baptist Church

AND/OR COMMON

2. LOCATION

See map

STREET & NUMBER S. Taylor

CITY, TOWN Brunswick ___VICINITY OF

STATE Missouri CODE COUNTY Chariton CODE

3. CLASSIFICATION

CATEGORY	OWNERSHIP	STATUS	PRESENT USE	
___district	___public	X occupied	___agriculture	___museum
X building(s)	X private	___unoccupied	___commercial	___park
___structure	___both	___work in progress	___educational	___private residence
___site	PUBLIC ACQUISITION	ACCESSIBLE	___entertainment	X religious
___object	___in process	___yes: restricted	___government	___scientific
	___being considered	___yes: unrestricted	___industrial	___transportation
		___no	___military	___other:

4. OWNER OF PROPERTY

NAME

STREET & NUMBER

CITY, TOWN ___VICINITY OF STATE

5. LOCATION OF LEGAL DESCRIPTION

Recorder of Deeds, Chariton County Courthouse, Keytesville, Missouri

6. REPRESENTATION IN EXISTING SURVEYS

TITLE DETERMINED ELIGIBLE? ___YES ___NO ___FEDERAL ___STATE ___COUNTY ___LO

N/A

7. DESCRIPTION

CONDITION		CHECK ONE	CHECK ONE	
X excellent	___deteriorated	___unaltered	X original site	
___good	___ruins	X altered	___moved	date
___fair	___unexposed			

DESCRIBE THE PRESENT AND ORIGINAL (IF KNOWN) PHYSICAL APPEARANCE

-- The building has a textured concrete block foundation, a full basement, and a small south side frame addition. The site is just north of the railroad tracks.

SIGNIFICANCE

RIOD — AREAS OF SIGNIFICANCE - CHECK AND JUSTIFY BELOW

_prehistoric	____archeology-prehistoric	____community planning	____landscape architecture	X religion
_1400-1499	____archeology-historic	____conservation	____law	____science
_1500-1599	____agriculture	____economics	____literature	____sculpture
_1600-1699	____architecture	____education	____military	____social /
_1700-1799	____art	____engineering	____music	humanitarian
_1800-1899	____commerce	____exploration/settlement	____philosophy	____theater
X 1900-	____communications	____industry	____politics/government	____transportation
		____invention		____other (specify)

ECIFIC DATES 1937 — BUILDER/ARCHITECT

ATEMENT OF SIGNIFICANCE (IN ONE PARAGRAPH)

-- The church site is located on the 1928 Sanborn map.

-- See attached document

MAJOR BIBLIOGRAPHICAL REFERENCES

Brunswick Area History, Bicentennial Issue, 1976.
Sanborn maps.

. GEOGRAPHICAL DATA N/A

REAGE OF PROPERTY____ QUADRANGLE NAME_____ SCALE_____

M REFERENCES

	ZONE	EASTING	NORTHING		ZONE	EASTING	NORTHING
A				B			
C				D			

RBAL BOUNDARY DESCRIPTION AND JUSTIFICATION

FORM PREPARED BY

ME / TITLE Lynn Morrow, Historian
GANIZATION Missouri Valley Regional Planning Commission
DRESS P.O. Box 8, Carrollton, Missouri

DATE August, 198

BRUNSWICK, MO.

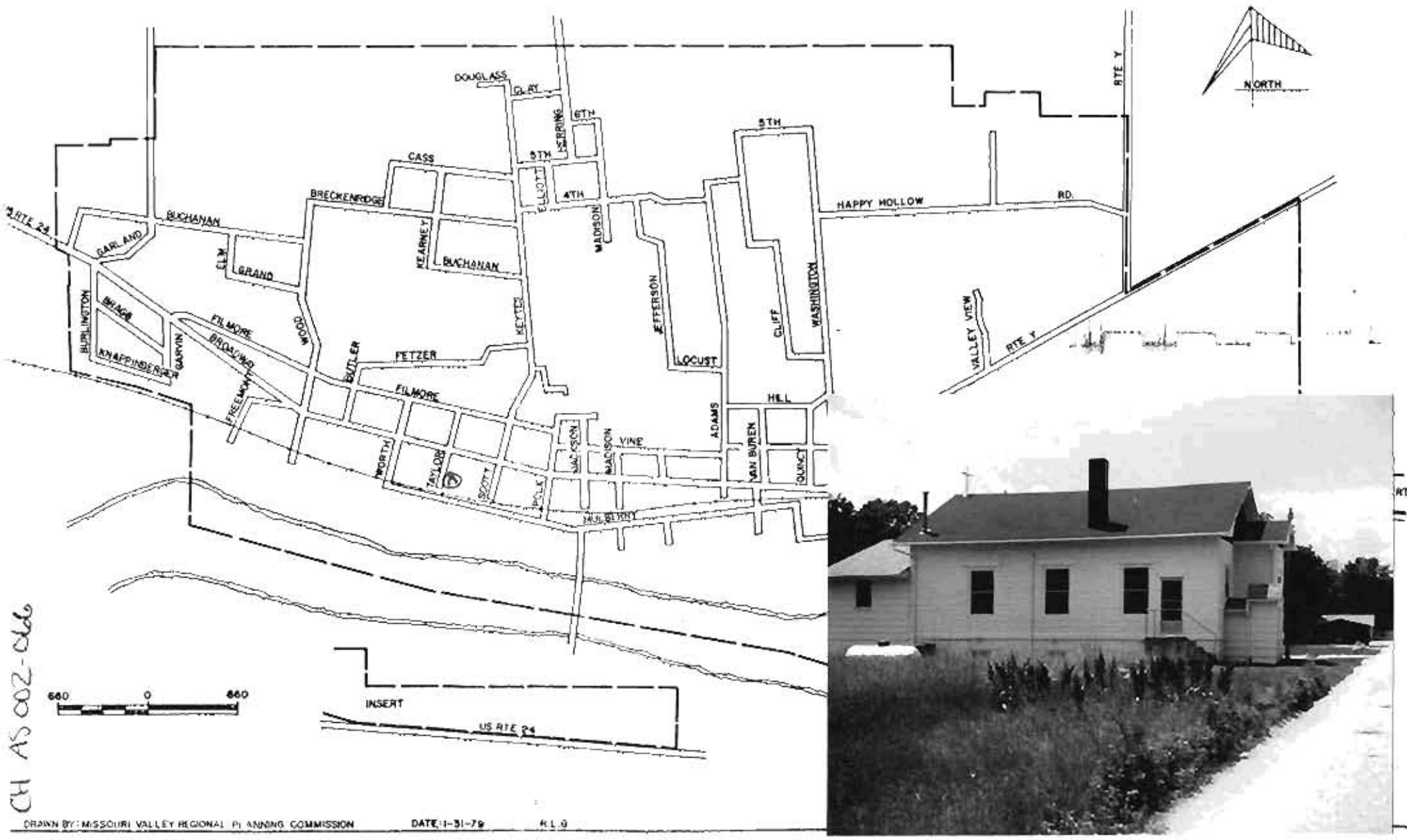

DRAWN BY: MISSOURI VALLEY REGIONAL PLANNING COMMISSION DATE: 1-31-79 R.L.9

CH AS 002-006

History of the First Baptist Church

by Mrs. Nannie B. Hopkins



First Baptist Church, Brunswick, Mo. Courtesy Mr. & Mrs. C. N. Stroemer

The first meetings of the First Baptist Church were held in 1873 in a building located southeast of the present sale barn. The building was used jointly with the Methodist Church on alternating Sundays.

After a while the church moved to the first Negro school building which stood where the Chevrolet garage stands now.

Since the members were interested in having a building of their own where they could worship God, they decided to purchase some land and erect a church building. Of course not being rich they had to raise money through various projects, such as fish fries, pie sales, and festivals. They bought the ground where our church now stands on South Taylor and built a frame church which was destroyed by fire in the fall of 1936.

At the time of the building of the old church the Rev. Amos Johnson was pastor and served faithfully for many years. Following him was Rev. Ephriam Jenkins and Rev. O. T. Redd, whose pastorate ended in 1899, when he moved from Macon to Kansas City to teach at Western Baptist College. Rev. Redd served the first and third Sundays each month and some records in a ledger shows there were times when the church paid him as little as $5.00 per Sunday; other times less than $10.00. The largest amount paid at one time was $66.80, yet he raised a family of six children and educated them: one became a minister, two were teachers and two or three musicians. We wonder how he was able to do all this, but we know all things are possible with God.

In 1900 Rev. G. D. Saunders became pastor and served several years. He was followed by the Reverends Samuel A. Love, Rev. Howell, Sayles, Harvey, Herring, Burton and Cahron. Then Rev. Saunders came back for a brief return engagement.

When the old church burned, we were without a pastor, but we did have insurance—$1,000, which was used to start building our present church in the spring of 1937. Through the hard and faithful work of the members we soon had a church. On August 15, 1937 the church was dedicated by our Moderator, Rev. T. R. Sayles who also preached the dedication sermon.

Following the dedication we called Rev. T. A. White, who with his wife helped us finish the building. They were then called to Brookfield, Mo. Succeeding him were Rev. Gyce, Rev. King, Rev. Miller, Rev. Rowan, Rev. Briscoe, and Rev. Knox, and Rev. Spriggs.

In 1963 our church was blessed with Rev. C. H. Smith, and his talented wife. Rev. Smith served us faithfully for 12 years until his death in 1975.

We are still working to improve our building and furnishings.

In 1976, we feel privileged to have as our minister Rev. Herman O. Tolson, who was the first black city mayor in Missouri, being mayor of Mexico, Missouri.





MISSOURI OFFICE OF HISTORIC PRESERVATION / INVENTORY SURVEY FORM CHAS002-067

1. NAME

HISTORIC: St. Boniface Catholic Church

AND/OR COMMON:

2. LOCATION

See map

STREET & NUMBER: Vine Street

CITY, TOWN: Brunswick ____ VICINITY OF

STATE: Missouri CODE COUNTY: Chariton CODE

3. CLASSIFICATION

CATEGORY	OWNERSHIP	STATUS	PRESENT USE	
___district	X public	X occupied	___agriculture	___museum
X building(s)	___private	___unoccupied	___commercial	___park
___structure	___both	___work in progress	___educational	X private residence
___site	PUBLIC ACQUISITION	ACCESSIBLE	___entertainment	___religious
___object	___in process	___yes: restricted	___government	___scientific
	___being considered	___yes: unrestricted	___industrial	___transportation
		___no	___military	___other:

4. OWNER OF PROPERTY

NAME:

STREET & NUMBER:

CITY, TOWN: ____ VICINITY OF STATE:

5. LOCATION OF LEGAL DESCRIPTION

Recorder of Deeds, Chariton County Courthouse, Keytesville, Missouri

6. REPRESENTATION IN EXISTING SURVEYS

TITLE DETERMINED ELIGIBLE? ___ YES ___ NO ___ FEDERAL ___ STATE ___ COUNTY ___ LO

N/A

7. DESCRIPTION

CONDITION		CHECK ONE	CHECK ONE	
X excellent	___deteriorated	___unaltered	X original site	
___good	___ruins	X altered	___moved	date ____
___fair	___unexposed			

DESCRIBE THE PRESENT AND ORIGINAL (IF KNOWN) PHYSICAL APPEARANCE

-- See attached Missouri Extension Homemakers document.

-- This building, like the Christian and Methodist Churches to the West, faces east while its long axis parallels the street. The 4-Square brick house west of the building (see photo) is the Catholic rectory.

SIGNIFICANCE

RIOD	AREAS OF SIGNIFICANCE - CHECK AND JUSTIFY BELOW			
_prehistoric	___archeology-prehistoric	___community planning	___landscape architecture	___religion
_1400-1499	___archeology-historic	___conservation	___law	___science
_1500-1599	___agriculture	___economics	___literature	___sculpture
_1600-1699	X architecture	___education	___military	___social /
_1700-1799	___art	___engineering	___music	humanitarian
_1800-1899	___commerce	___exploration/settlement	___philosophy	___theater
X1900-	___communications	___industry	___politics/government	___transportation
		___invention		___other (specify)

ECIFIC DATES 1902 BUILDER/ARCHITECT

ATEMENT OF SIGNIFICANCE (IN ONE PARAGRAPH)

-- The former Cathoilic Church occupied the corner lot north of the present location. (See Sanborn maps).

-- See attached documents.

MAJOR BIBLIOGRAPHICAL REFERENCES

Breunswick Area Hisotyr, Bicentennial Issue, 1976
Missouri Extension Homemakers Collection #3723 Joint Collection, UMC

. GEOGRAPHICAL DATA N/A

REAGE OF PROPERTY ____ QUADRANGLE NAME ____ SCALE ____

M REFERENCES

	ZONE	EASTING	NORTHING		ZONE	EASTING	NORTHING
A				B			
C				D			

RBAL BOUNDARY DESCRIPTION AND JUSTIFICATION

FORM PREPARED BY

ME / TITLE Lynn Morrow, Historian
GANIZATION Missouri Valley Regional Planning Commission
DRESS P.O. Box 8, Carrollton, Missouri DATE August, 198

BRUNSWICK, MO.

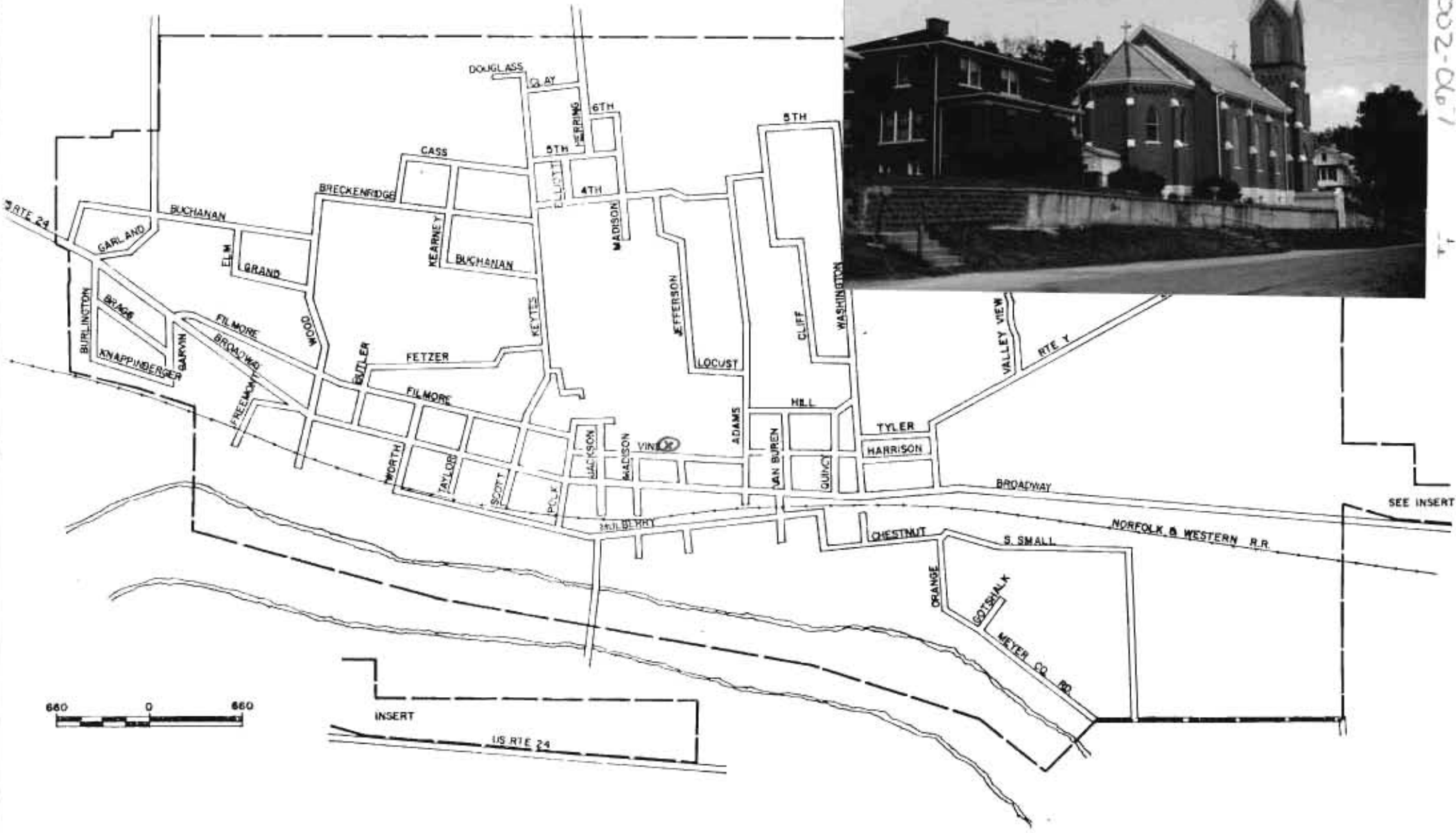

DRAWN BY: MISSOURI V[illegible] REGIONAL PLANNING COMMISSION DATE: 1-31-79 H.L.G.

CH-AS-002-067

St. Boniface Catholic Church

The origin of the Catholic Congregation at Brunswick dates back to the days when the Missouri



St. Boniface Catholic Church, Brunswick, Mo., 1976 Courtesy The Brunswicker

River was the principal way of travel. In the early 1850's, Divine Services were held in the homes of pioneer settlers, among whom were the Strub, Wittmer, and Meyer families. In the late 1850's, Father J. H. Hogan resigned the pastorate of St. Michael's Church in St. Louis after having secured the permission of Archbishop Kenrick to go into the interior of North Missouri to attempt to establish the Church. Father Hogan made his first visit to Brunswick in the year 1859 and returned again in the summer of 1860. He rented the old city hall and there he administered the sacraments and preached the word of God. The progress of the little parish of St. Boniface was slow due to the outbreak of the Civil War. In 1869, the Reverend Mr. Hogan, administered the Sacrament of Confirmation at the city hall. Ten years after the founding of the parish, a frame structure 60' x 30' was built high on a hill, commanding a grand view of the surrounding territory. It was dedicated in the fall of 1870. The first one baptized in this church was Caroline Strub, and the last Mass was celebrated by one reared in this vicinity, Father Martin, O.F.M.

The congregation of St. Boniface Church gradually grew so that the little church dedicated in 1870 was inadequate. In the year 1901, Father Columban Valentine, O.F.M., pastor, called a parish meeting to discuss building a new church. A committee composed of E. J. Tschann, Julius Strub, William Wittmer, Charles Koch, Ben Strub, and B. J. Strub, were appointed on the building committee. Two lots were purchased on the level with the city, and the work began. On April 24, 1902, the first stone for the foundation was laid, on June 1, 1902, the corner stone was laid by the Reverend M. F. Burke, Bishop of St. Joseph.

Many of the furnishings of the old Church were used for years and things were added gradually. The beautiful Gothic structure 90' x 37' with its lofty tower overlooked the city. The Church was dedicated by the Rt. Rev. M. F. Burke, on Oct. 26, 1902. This church with its beautiful Gothic High Altar still serves the Catholics in Brunswick and surrounding areas.

At this time (June, 1976), St. Boniface parish consists of 76 families. Father Joseph J. Wilberding is the present pastor and has been at St. Boniface since 1970. On June 5, Father Wilberding observed his 33rd anniversary of ordination to the priesthood.

THE STAINED GLASS WINDOWS

The wonderful harmony of light and color in St. Boniface Church is produced by the stained glass which are the works of simple geneine art. They are of late Gothic style and the pictures and designs are of an elevating and devotional character.

Three of these windows give colorful and soft transfusion of light in the sanctuary. They are of a smaller size than those in the nave of the church, but the design and workmanship is more elaborate. These designs are clear and plastic, and appear like miniature Gothic altars with the attractively colored statues placed in each.

The first of these stained windows represents the picture of the Sacred Heart. The features are brought out very clearly and expressively. It is a copy of real pious, Christian art. The silvery white garment of the Savior with the red robe and light green lining make a wonderful effect of color richness. This effect is emphasized by the drapery of gold and purple, and completed by the azure blue surrounding the head of the figure. At the base of the glass panel is a triple design of roses on a bright ruby colored background.

This attractive and devotion-inspiring window was donated by Wittmer, Tschann and Holland families.

Flanking the beautiful Gothic high altar are the equally beautiful Gothic windows. To the left is depicted St. Francis of Assisi, founder of the Friars Minor, clothed in the habit of his order and adorned with stigmata, the divine favor which makes him the most Christlike of Saints. The rich brown os his habit is enhanced by the beautiful green tapestry background, while the head is encircled in a blaze of red. The background is completed by the Gothic arrangements at the tow. The generous donors of this window are Ludwig and Theresa Strub.

The window to the right portrays the popular Franciscan saint, Anthony of Padua. The miraculous preservation of his tongue, even to this day, is proof of the wonderful use he made of the gift of speech, converting thousands of heretics. This saint is commonly invoked for the restoration of lost articles. The rich, colorful background is the same as the window to the left. The charitable donors of this window are Frank Hansmann and family, also Henry Strub and family.

On both sides of the nave are windows, such as those pictured below. (from the book Historical Sketch of St. Boniface Parish, Brunswick, Mo., souvenir of The Diamond Jubilee. 1860-1935.) Each Window is topped with a hood-moulding. The quatrefoil, the four-leaved panels, form the major part of the design. They are bordered with green grapevine on a blue background. The roses and lilies at the bottom of each panel are symbolic of love and purity. The windows differ in their various symbols at the top: Pelican, an emblem of our Redeemer, Who shed His Blood for us; IHS, initials of Jesus , Hominum Salvator (Jesus the Savior of Men); Cross, Anchor and Heart denote the three theological virtues, Faith Hope and Charity; Wounded Heart encircled by a wreath of thorns and surmounted by a cross surrounded by flames, represents the Sacred Heart of Jesus, the symbol of His love for us; Wreath of Roses, transfixed by a sword, represents the Seven Sorrows of the Blessed Virgin; AM, a monogram signifying Ave Maria (Hail Mary); Two Hands crossed, a Franciscan symbol of the union between its founder, St. Francis, and Christ; Human Head, Lion, Ox, and Eagle are symbols of the four evangelists, Saints Matthew, Mark, Luke, and John.

The donors of the above mentioned windows are: Peter and Johanna Schmidt, Wm. Osterman: Margareth Straub; Margaretha Sueswein and J. T. Byrne and family; Mary Cahill; Barbara Klug; Benjamin and Victoria Strub; Katherina Meyer; Charles Meyer and family; St. Mary's Altar Society; John Strub, Sr., and Agatha Strub; Building Committee.

The beautiful stained glass windows which were donated as memorials by members of the parish were put in place by the Glasier Mish Co., of Chicago, Ill. in September of 1902.

In 1911 a beautiful set of Gothic Stations was purchased at the Kaletta Statuary Co., St. Louis. The fourteen stations were purchased by Mrs. Theresa

St. Boniface Catholic Church

The origin of the Catholic Congregation at Brunswick dates back to the days when the Missouri River was the pringipal way of travel.. In the early 1850's, Divine Services were held in the homes of pioneer settlers, among whom were the Strub, Wittmer, and Meyer families. In the late 1850's, Father J. H. Hogan resigned the pastorate of St. Michael's Church in St. Louis after having secured the permission of Archbishop Kenrick to go into the interior of North Missouri to attempt to establish aThe Church. Father Hogan made his first visit to Brunswick in the year 1859 and returned again in the summer of 1860. He rented the old city hall and there he administered the sacraments and preached the word of God. The progress of the little parish of St. Boniface was slow due to the outbreak of the Civil War. In 1869, the Reverend Father Hogan administered the Sacrament of Confirmation at the city hall. Ten years after the founding of the parish, a frame structure 60x30 was built high on a hill, commanding a grand view of the surrounding territory. It was dedicated in the fall of 1870. The first one baptized in this church was Caroline Strub, and the last Mass was celebrated by one reared in this vicinity, Father Martin, O.F.M.

The congregation of St. Boniface C"urch gradually grew so that the little church dedicated in 1870 was inadequate. In the year 1901, Father Columban Balentine, O.F.M., called a parish meeting to discuss building a new church. The corner stone was laid on June 1, 1902.

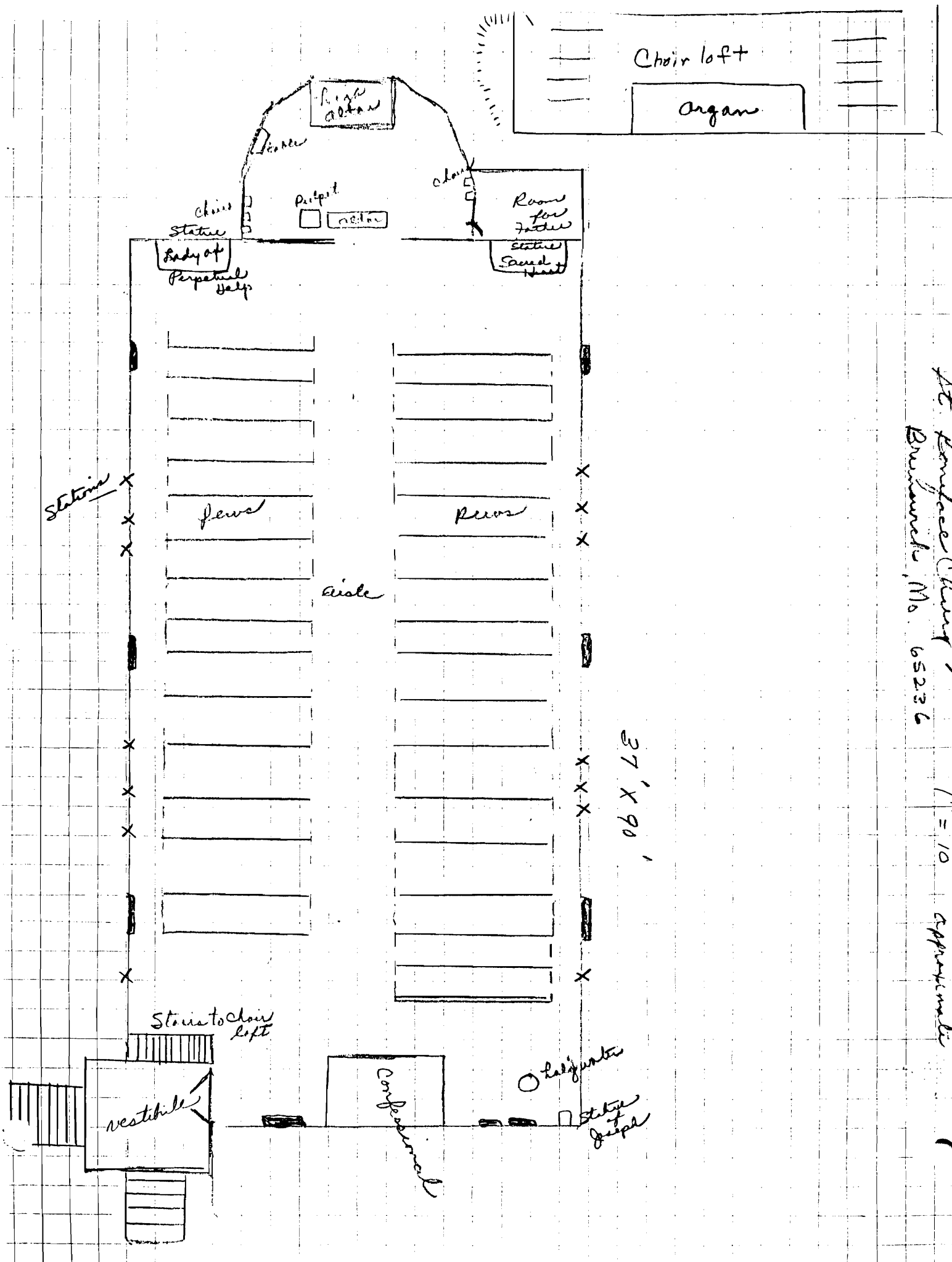

St. Boniface Church
Brunswick, Mo. 65236

1" = 10' approximately





MISSOURI OFFICE OF HISTORIC PRESERVATION / INVENTORY SURVEY FORM CHA5002-068

#409

1. NAME

HISTORIC

AND/OR COMMON Donald Swan house

2. LOCATION See map

STREET & NUMBER Vine Street

CITY, TOWN Brunswick ____VICINITY OF

STATE Missouri CODE COUNTY Chariton CODE

3. CLASSIFICATION

CATEGORY	OWNERSHIP	STATUS	PRESENT USE	
___district	___public	X occupied	___agriculture	___museum
X building(s)	X private	___unoccupied	___commercial	___park
___structure	___both	___work in progress	___educational	X private residence
___site	PUBLIC ACQUISITION	ACCESSIBLE	___entertainment	___religious
___object	___in process	___yes: restricted	___government	___scientific
	___being considered	___yes: unrestricted	___industrial	___transportation
		___no	___military	___other:

4. OWNER OF PROPERTY

NAME

STREET & NUMBER

CITY, TOWN ____VICINITY OF STATE

5. LOCATION OF LEGAL DESCRIPTION

Recorder of Deeds, Chariton County Courthouse, Keytesville, Missouri

6. REPRESENTATION IN EXISTING SURVEYS

TLE DETERMINED ELIGIBLE? ____YES ____NO ____FEDERAL ____STATE ____COUNTY ____LO

N/A

7. DESCRIPTION

CONDITION		CHECK ONE	CHECK ONE	
___excellent	___deteriorated	___unaltered	X original site	
___good	___ruins	X altered	___moved	date ____
X fair	___unexposed			

DESCRIBE THE PRESENT AND ORIGINAL (IF KNOWN) PHYSICAL APPEARANCE

-- This is one of Brunswick's oldest buildings. Originally a four room brick house facing the St. Boniface Catholic Church, the roof has been modified to accommodate the rear addition.

SIGNIFICANCE

RIOD	AREAS OF SIGNIFICANCE - CHECK AND JUSTIFY BELOW			
_prehistoric	___archeology-prehistoric	___community planning	___landscape architecture	___religion
_1400-1499	___archeology-historic	___conservation	___law	___science
_1500-1599	___agriculture	___economics	___literature	___sculpture
_1600-1699	X architecture	___education	___military	___social /
_1700-1799	___art	___engineering	___music	humanitarian
X 1800-1899	___commerce	___exploration/settlement	___philosophy	___theater
_1900-	___communications	___industry	___politics/government	___transportation
		___invention		___other (specify)

ECIFIC DATES c 1870s BUILDER/ARCHITECT

ATEMENT OF SIGNIFICANCE (IN ONE PARAGRAPH)

-- The house is located on the 1885 Sanborn map.

MAJOR BIBLIOGRAPHICAL REFERENCES

1885 Sanborn map.

. GEOGRAPHICAL DATA N/A

REAGE OF PROPERTY ____ QUADRANGLE NAME ____ SCALE ____

M REFERENCES

	ZONE	EASTING	NORTHING		ZONE	EASTING	NORTHING
A				B			
C				D			

RBAL BOUNDARY DESCRIPTION AND JUSTIFICATION

FORM PREPARED BY

ME / TITLE Lynn Morrow, Historian
GANIZATION Missouri Valley Regional Planning Commission
DRESS P.O. Box 8, Carrollton, Missouri

DATE August, 198

CH-AS-002-068

BRUNSWICK, MO.

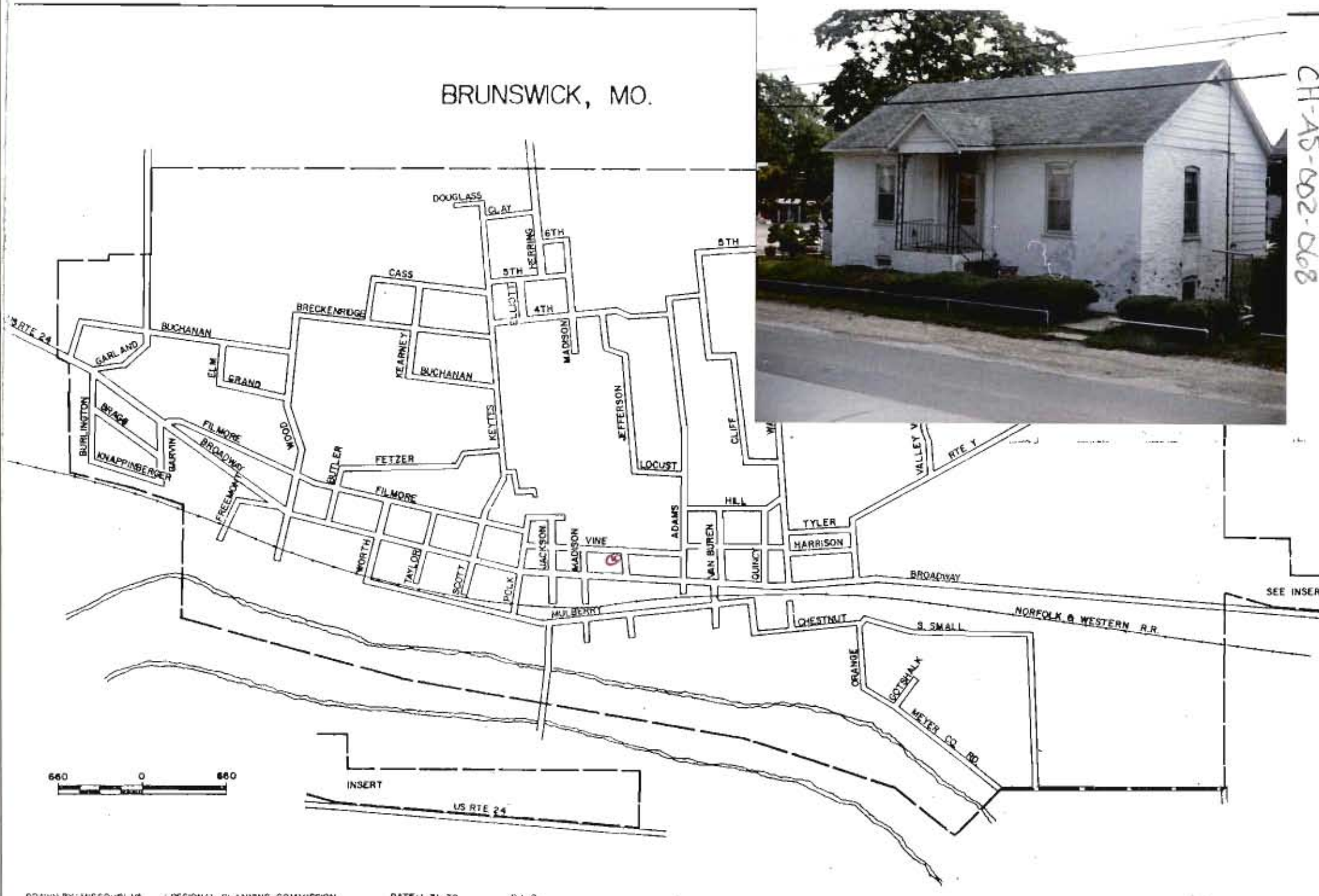

DRAWN BY: MISSOURI V[illegible] REGIONAL PLANNING COMMISSION DATE: 1-31-79 R.L.G.





MISSOURI OFFICE OF HISTORIC PRESERVATION / INVENTORY SURVEY FORM CHAS002-069

#457

1. NAME

HISTORIC United Methodist Church

AND/OR COMMON

2. LOCATION See map

STREET & NUMBER Vine Street

CITY, TOWN Brunswick ____ VICINITY OF

STATE Missouri **CODE** **COUNTY** Chariton **CODE**

3. CLASSIFICATION

CATEGORY	OWNERSHIP	STATUS	PRESENT USE	
___district	___public	_X_ occupied	___agriculture	___museum
X building(s)	_X_ private	___unoccupied	___commercial	___park
___structure	___both	___work in progress	___educational	___private residence
___site	PUBLIC ACQUISITION	ACCESSIBLE	___entertainment	X religious
___object	___in process	___yes: restricted	___government	___scientific
	___being considered	___yes: unrestricted	___industrial	___transportation
		___no	___military	___other:

4. OWNER OF PROPERTY

NAME

STREET & NUMBER

CITY, TOWN ____ VICINITY OF **STATE**

5. LOCATION OF LEGAL DESCRIPTION

Recorder of Deeds, Chariton County Courthouse, Keytesville, Missouri

6. REPRESENTATION IN EXISTING SURVEYS

TITLE DETERMINED ELIGIBLE? ___ YES ___ NO ___ FEDERAL ___ STATE ___ COUNTY ___ LO

N/A

7. DESCRIPTION

CONDITION		CHECK ONE	CHECK ONE	
_X_ excellent	___deteriorated	___unaltered	_X_ original site	
___good	___ruins	_X_ altered	___moved	date ____
___fair	___unexposed			

DESCRIBE THE PRESENT AND ORIGINAL (IF KNOWN) PHYSICAL APPEARANCE

-- Superb garden-like grounds surround teh building. It has an asphalt-shingle roof, There is a brick retaining wall on the west of this east-facing building. On the north is a one story addition for classrooms (see photo), and the north side of the building is stucco to match the addition.

SIGNIFICANCE

RIOD	AREAS OF SIGNIFICANCE - CHECK AND JUSTIFY BELOW			
_prehistoric	___archeology-prehistoric	___community planning	___landscape architecture	___religion
_1400-1499	___archeology-historic	___conservation	___law	___science
_1500-1599	___agriculture	___economics	___literature	___sculpture
_1600-1699	X architecture	___education	___military	___social /
_1700-1799	___art	___engineering	___music	humanitarian
X1800-1899	___commerce	___exploration/settlement	___philosophy	___theater
_1900-	___communications	___industry	___politics/government	___transportation
		___invention		___other (specify)

ECIFIC DATES c 1883 BUILDER/ARCHITECT

ATEMENT OF SIGNIFICANCE (IN ONE PARAGRAPH)

-- The church building is located on all Sanborn maps 1885-1928.

-- See attached document

MAJOR BIBLIOGRAPHICAL REFERENCES

Brunswick Area History, Bicentennial Issue, 1976
Sanborn maps.

). GEOGRAPHICAL DATA N/A

REAGE OF PROPERTY ____ QUADRANGLE NAME ____ SCALE ____

M REFERENCES

	ZONE	EASTING	NORTHING		ZONE	EASTING	NORTHING
A				B			
C				D			

RBAL BOUNDARY DESCRIPTION AND JUSTIFICATION

FORM PREPARED BY

ME / TITLE Lynn Morrow, Historian
GANIZATION Missouri Valley Regional Planning Commission
DRESS P.O. Box 8, Carrollton, Missouri

DATE August, 198

BRUNSWICK, MO.



DOUGLASS
CLAY
KERRING
6TH
5TH
CASS
ELLIOTT
4TH
MADISON
BRECKENRIDGE
KEARNEY
BUCHANAN
JEFFERSON
CLIFF
WASHINGTON
RTE 24
GARLAND
ELM
GRAND
BURLINGTON
BRUCE
KNAPPENBERGER
GARVIN
FILMORE
BROADWAY
FREEMONT
WOOD
BUTLER
FETZER
KEYTES
LOCUST
HILL
ADAMS
VALLEY
RTE
TYLER
HARRISON
VINE
WORTH
TAYLOR
SCOTT
POLK
MAIN
MADISON
VAN BUREN
QUINCY
BROADWAY
SEE INSERT
MULBERRY
CHESTNUT
S. SMALL
NORFOLK & WESTERN R.R.
ORANGE
GOTSHALK
MEYER SQ. RD.
660 0 660
INSERT
US RTE 24

CH-AS-002-069

DRAWN BY: MISSOURI VALLEY REGIONAL PLANNING COMMISSION DATE: 1-31-79 R.L.Q

United Methodist Church



United Methodist Church, Brunswick, Missouri 1976 Courtesy The Brunswicker

In 1818, three years before our state was admitted to the Union, James Keyte, a young Methodist preacher from England, arrived in St. Louis. The records show that in 1821 the Rev. Mr. Keyte was pastor of the Boonslick Circuit which included what is now Howard and Chariton Counties. Before the town was established, there were Methodists who met in homes for prayer services and preaching. The first members were T. H. Spenser, John T. McAshan, Wilson Elliott, John G. Fetzer, and Ephraim Rucker. The Rev. Mr. Keyte, who established both Keytesville and Brunswick, built the first house in Brunswick, which was used as a general merchandise store, a post office, and a church.

The following notice appeared in the October 14, 1847 issue of the Brunswicker:

> "Elder A. P. Williams will preach in the Methodist meeting house on Friday next at candle light."

This "meeting house" was a small frame structure located south of the Norfolk and Western Railway right-of-way where the Brunswick Sales Company Building now stands.

During the early years, the Sunday School had first, second and third spelling classes and an "A.B.C." class as well as Bible and Testament classes.

Rebeckah Keyte, mother of James and his sister Sarah Keyte, was converted in the ministry of John Wesley in "City Road Chapel" in London. The Rev. Mr. Keyte and Miss Sarah were converted under the preaching of Dr. Adam Clark. (A letter from Miss Pearl Keyte to Mrs. Laurence Storer confirms this information.)

The first brick building was built on a site between Broadway and Vine Streets, under the leadership of The Rev. Mr. Wm. Goff Caples and was dedicated by him in 1848. This building was sold for $1090.00 and the money applied toward buying the site and building the present building. The 1883 History of Howard and Chariton says: "This new church just erected at a cost of $7000.00 is thebest church structure in the county." A Centennial celebration of the church was held in 1936 when The Rev. Mr. C. L. Dorris was pastor.

The Woman's Missionary Society was organized in 1878, the same year that the General Conference authorized such organizations. Mrs. John B. Bragg of Brunswick was elected vice-president of the conference society. The society had nine members and contributed $9.00 to the conference missionary fund that year.

In 1917 the crowds of people who attended the "Hankins" revival meeting were so large, the meetings were held at the Russell Opera House. Other churches cooperated and there were several hundred people converted. Ninety-seven people joined the Methodist Church in December, 1917, and almost that many joined the Christian Church.

At this time (1976), the pastor is the Rev. Mr. Scott Hall, a recent graduate of St. Paul' School of Theology. Officers are, Carl Shubert, President of the Board of Ministries; Betty Smith, Secretary; Irma Koch, Treasurer; Granvil Goe, Financial Secretary; Carl Holmberg, Superintendent of the church school; and Velma Squires, President of the United Methodist Women. Yvonne Tracy is church school treasurer and editor of the local church paper.

The following story belongs in the history of both the Christian and Methodist Churches, but also relates to the social history of Brunswick:

The Rev. Wm. Goff Caples has been described as one of the greatest preachers who has served the Brunswick Church. In October, 1860, he and the Rev. Mr. Moses E. Lard, "a learned man and a most gifted expounder" of the Christian Church, held a debate which continued for two weeks. It was held in Brunswick's largest tobacco warehouse with Ex-Governor Sterling Price as moderator. It was attended by "noted divines from Kentucky and other western states," and most of the time the attendance was from twelve to fifteen hundred persons. One historian wrote, "As is generally the case the victory was claimed by both sides and the opinions of few were changed, most everyone adhering the more fervently to their respective creeds and doctrines."





MISSOURI OFFICE OF HISTORIC PRESERVATION / INVENTORY SURVEY FORM CHA5002-070

#428

1. NAME

HISTORIC

AND/OR COMMON

2. LOCATION See map

STREET & NUMBER Wood

CITY, TOWN Brunswick ____VICINITY OF

STATE Missouri CODE COUNTY Chariton CODE

3. CLASSIFICATION

CATEGORY	OWNERSHIP	STATUS	PRESENT USE	
___district	___public	X occupied	___agriculture	___museum
X building(s)	X private	___unoccupied	___commercial	___park
___structure	___both	___work in progress	___educational	X private residence
___site	PUBLIC ACQUISITION	ACCESSIBLE	___entertainment	___religious
___object	___in process	___yes: restricted	___government	___scientific
	___being considered	___yes: unrestricted	___industrial	___transportation
		___no	___military	___other:

4. OWNER OF PROPERTY

NAME

STREET & NUMBER

CITY, TOWN ____VICINITY OF STATE

5. LOCATION OF LEGAL DESCRIPTION

Recorder of Deeds, Chariton County Courthouse, Keytesville, Missouri

6. REPRESENTATION IN EXISTING SURVEYS

TLE DETERMINED ELIGIBLE? ___YES ___NO ___FEDERAL ___STATE ___COUNTY ___LO

N/A

7. DESCRIPTION

CONDITION		CHECK ONE	CHECK ONE	
X excellent	___deteriorated	___unaltered	X original site	
___good	___ruins	X altered	___moved	date ____
___fair	___unexposed			

DESCRIBE THE PRESENT AND ORIGINAL (IF KNOWN) PHYSICAL APPEARANCE

-- A very well maintained late Victorian cottage enclosed by evergreen shrubs. Sited well back from the road facing west, it has fishscale shingles in the gables, a rustic block foundation, a cellar, a frame double garage to the southeast, rear room additions, and a frame barn to the east.

SIGNIFICANCE

RIOD	AREAS OF SIGNIFICANCE - CHECK AND JUSTIFY BELOW			
_prehistoric	___archeology-prehistoric	___community planning	___landscape architecture	___religion
_1400-1499	___archeology-historic	___conservation	___law	___science
_1500-1599	___agriculture	___economics	___literature	___sculpture
_1600-1699	X architecture	___education	___military	___social / humanitarian
_1700-1799	___art	___engineering	___music	
_1800-1899	___commerce	___exploration/settlement	___philosophy	___theater
_1900-	___communications	___industry	___politics/government	___transportation
		___invention		___other (specify)

ECIFIC DATES c 1900 BUILDER/ARCHITECT

ATEMENT OF SIGNIFICANCE (IN ONE PARAGRAPH)

-- Resident would not answer the door.

MAJOR BIBLIOGRAPHICAL REFERENCES

. GEOGRAPHICAL DATA N/A

REAGE OF PROPERTY ___ QUADRANGLE NAME ___ SCALE ___

M REFERENCES

		ZONE	EASTING	NORTHING
A				
B				
C				
D				

RBAL BOUNDARY DESCRIPTION AND JUSTIFICATION

FORM PREPARED BY

ME / TITLE Lynn Morrow, Historian

GANIZATION Missouri Valley Regional Planning Commission

DRESS P.O. Box 8, Carrollton, Missouri

DATE August, 198

BRUNSWICK, MO.

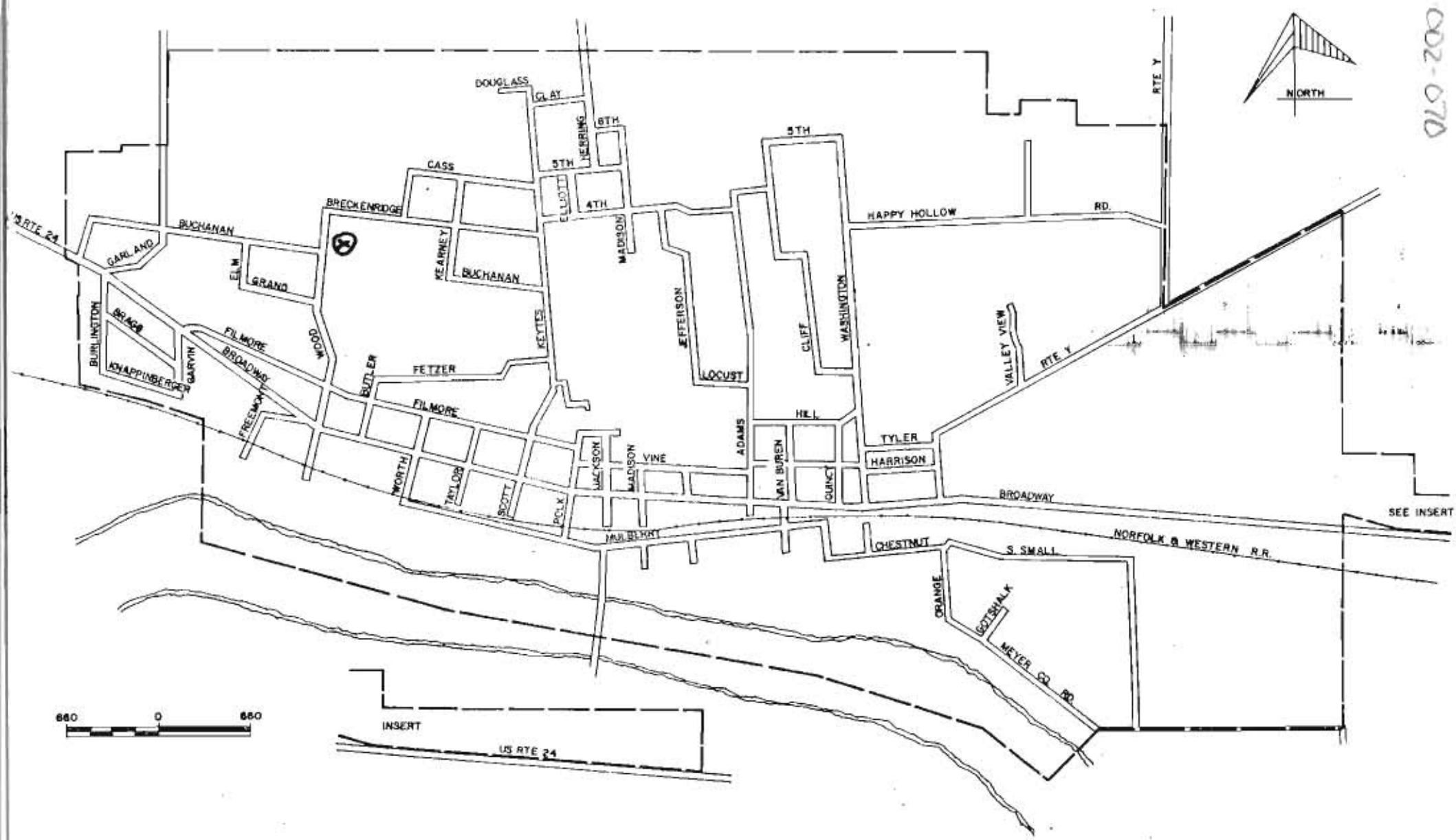

DRAWN BY: MISSOURI V[illegible]Y REGIONAL PLANNING COMMISSION DATE: 1-31-79 R.L.G

CH-AS-002-070





MISSOURI OFFICE OF HISTORIC PRESERVATION / INVENTORY SURVEY FORM CHAS002-071

#709

1. NAME

HISTORIC Olive Street (Main)

AND/OR COMMON

2. LOCATION see map

STREET & NUMBER

CITY, TOWN Dalton ___VICINITY OF

STATE Missouri CODE COUNTY Chariton CODE

3. CLASSIFICATION

CATEGORY	OWNERSHIP	STATUS	PRESENT USE	
___district	___public	X occupied	___agriculture	___museum
_X_building(s)	X private	___unoccupied	___commercial	___park
___structure	___both	___work in progress	___educational	___private residence
___site	PUBLIC ACQUISITION	ACCESSIBLE	___entertainment	___religious
___object	___in process	___yes: restricted	___government	___scientific
	___being considered	___yes: unrestricted	___industrial	___transportation
		___no	___military	___other:

4. OWNER OF PROPERTY

NAME

STREET & NUMBER

CITY, TOWN ___VICINITY OF STATE

5. LOCATION OF LEGAL DESCRIPTION

Recorder of Deeds, Chariton County Courthouse, Keytesville, Missouri

6. REPRESENTATION IN EXISTING SURVEYS

TLE DETERMINED ELIGIBLE? ___YES ___NO ___FEDERAL ___STATE ___COUNTY ___LO

N/A

7. DESCRIPTION

CONDITION		CHECK ONE	CHECK ONE	
___excellent	___deteriorated	___unaltered	_X_original site	
___good	___ruins	_X_altered	___moved	date
_X_fair	___unexposed			

DESCRIBE THE PRESENT AND ORIGINAL (IF KNOWN) PHYSICAL APPEARANCE

- The scene is looking north along the commercial section of town lying south of the railroad tracks.

SIGNIFICANCE

ERIOD — AREAS OF SIGNIFICANCE - CHECK AND JUSTIFY BELOW

PERIOD				
___ prehistoric	___ archeology-prehistoric	___ community planning	___ landscape architecture	___ religion
___ 1400-1499	___ archeology-historic	___ conservation	___ law	___ science
___ 1500-1599	___ agriculture	___ economics	___ literature	___ sculpture
___ 1600-1699	___ architecture	___ education	___ military	___ social /
___ 1700-1799	___ art	___ engineering	___ music	humanitarian
___ 1800-1899	X commerce	___ exploration/settlement	___ philosophy	___ theater
X 1900-	___ communications	___ industry	___ politics/government	___ transportation
		___ invention		___ other (specify)

ECIFIC DATES — BUILDER/ARCHITECT

TATEMENT OF SIGNIFICANCE (IN ONE PARAGRAPH)

MAJOR BIBLIOGRAPHICAL REFERENCES

. GEOGRAPHICAL DATA N/A

REAGE OF PROPERTY ____ QUADRANGLE NAME ____ SCALE ____

M REFERENCES

A	ZONE	EASTING	NORTHING	B	ZONE	EASTING	NORTHING
C				D			

RBAL BOUNDARY DESCRIPTION AND JUSTIFICATION

FORM PREPARED BY

ME / TITLE Lynn Morrow, Historian

GANIZATION Missouri Valley Regional Planning Commission

DRESS P.O. Box 8, Carrollton, Missouri DATE August, 1987

CH-AS-002-671

DALTON, MO.



DRAWN BY: MISSOURI VALLEY REGIONAL PLANNING COMMISSION DATE: 3-29-79 R.L.G.



MISSOURI OFFICE OF HISTORIC PRESERVATION / INVENTORY SURVEY FORM CHA5002-672

701

1. NAME

HISTORIC

AND/OR COMMON

2. LOCATION see map

STREET & NUMBER

CITY, TOWN Dalton ____VICINITY OF

STATE Missouri CODE COUNTY Chariton CODE

3. CLASSIFICATION

CATEGORY	OWNERSHIP	STATUS	PRESENT USE	
___district	___public	X occupied	___agriculture	___museum
X building(s)	X private	___unoccupied	___commercial	___park
___structure	___both	___work in progress	___educational	X private residence
___site	PUBLIC ACQUISITION	ACCESSIBLE	___entertainment	___religious
___object	___in process	___yes: restricted	___government	___scientific
	___being considered	___yes: unrestricted	___industrial	___transportation
		___no	___military	___other:

4. OWNER OF PROPERTY

NAME

STREET & NUMBER

CITY, TOWN ____VICINITY OF STATE

5. LOCATION OF LEGAL DESCRIPTION

Recorder of Deeds, Chariton County Courthouse, Keytesville, Missouri

6. REPRESENTATION IN EXISTING SURVEYS

TITLE DETERMINED ELIGIBLE? ____YES ____NO ____FEDERAL ____STATE ____COUNTY ____LO

N/A

7. DESCRIPTION

CONDITION		CHECK ONE	CHECK ONE	
___excellent	___deteriorated	___unaltered	X original site	
X good	___ruins	X altered	___moved	date ____
___fair	___unexposed			

DESCRIBE THE PRESENT AND ORIGINAL (IF KNOWN) PHYSICAL APPEARANCE

- An excellent example of the pyramidal roof, 4 room, mirror-image house; following Pierre Lewis' line of observation, this surveyor has also observed this plan only in southern settlement regions in the Midwest.

. SIGNIFICANCE

ERIOD	AREAS OF SIGNIFICANCE - CHECK AND JUSTIFY BELOW				
__prehistoric	____archeology-prehistoric	____community planning	____landscape architecture	____religion	
__1400-1499	____archeology-historic	____conservation	____law	____science	
__1500-1599	____agriculture	____economics	____literature	____sculpture	
__1600-1699	_X_architecture	____education	____military	____social /	
__1700-1799	____art	____engineering	____music	humanitarian	
__1800-1899	____commerce	____exploration/settlement	____philosophy	____theater	
_X1900-	____communications	____industry	____politics/government	____transportation	
		____invention		____other (specify)	

PECIFIC DATES

BUILDER/ARCHITECT

TATEMENT OF SIGNIFICANCE (IN ONE PARAGRAPH)

- This property type should receive intensive inquiries to determine variations as it is one of the most common in Central Missouri.

MAJOR BIBLIOGRAPHICAL REFERENCES

). GEOGRAPHICAL DATA N/A

REAGE OF PROPERTY____ QUADRANGLE NAME____ SCALE____

TM REFERENCES

		ZONE	EASTING	NORTHING
A				
B				
C				
D				

ERBAL BOUNDARY DESCRIPTION AND JUSTIFICATION

. FORM PREPARED BY

AME / TITLE Lynn Morrow, Historian

RGANIZATION Missouri Valley Regional Planning Commission

DDRESS P.O. Box 8, Carrollton, Missouri

DATE August, 1987

CH-AS-062-072

DALTC





DRAWN BY: MISSOURI VALLEY REGIONAL PLANNING COMMISSION DATE: 3-29-79 R.L.G.





MISSOURI OFFICE OF HISTORIC PRESERVATION / INVENTORY SURVEY FORM CHA5002-073

702

1. NAME

HISTORIC

AND/OR COMMON

2. LOCATION see map

STREET & NUMBER

CITY, TOWN Dalton ____VICINITY OF

STATE Missouri CODE COUNTY Chariton CODE

3. CLASSIFICATION

CATEGORY	OWNERSHIP	STATUS	PRESENT USE	
___district	___public	_X_ occupied	___agriculture	___museum
_X_ building(s)	_X_ private	___unoccupied	___commercial	___park
___structure	___both	___work in progress	___educational	_X_ private residence
___site	PUBLIC ACQUISITION	ACCESSIBLE	___entertainment	___religious
___object	___in process	___yes: restricted	___government	___scientific
	___being considered	___yes: unrestricted	___industrial	___transportation
		___no	___military	___other:

4. OWNER OF PROPERTY

NAME

STREET & NUMBER

CITY, TOWN ____VICINITY OF STATE

5. LOCATION OF LEGAL DESCRIPTION

Recorder of Deeds, Chariton County Courthouse, Keytesville, Missouri

6. REPRESENTATION IN EXISTING SURVEYS

TLE DETERMINED ELIGIBLE? ____YES ____NO ____FEDERAL ____STATE ____COUNTY ____LO

N/A

7. DESCRIPTION

CONDITION		CHECK ONE	CHECK ONE	
___excellent	___deteriorated	_X_ unaltered	_X_ original site	
_X_ good	___ruins	___altered	___moved	date ____
___fair	___unexposed			

DESCRIBE THE PRESENT AND ORIGINAL (IF KNOWN) PHYSICAL APPEARANCE

- The house has a block foundation, asbestos siding, and apparently only minor alterations in the fabric. The common 4 room square plan was enlarged here for bedrooms in the attic and a rear porch addition.

SIGNIFICANCE

PERIOD	AREAS OF SIGNIFICANCE - CHECK AND JUSTIFY BELOW				
___prehistoric	____archeology-prehistoric	____community planning	____landscape architecture	____religion	
___1400-1499	____archeology-historic	____conservation	____law	____science	
___1500-1599	____agriculture	____economics	____literature	____sculpture	
___1600-1699	X architecture	____education	____military	____social /	
___1700-1799	____art	____engineering	____music	humanitarian	
___1800-1899	____commerce	____exploration/settlement	____philosophy	____theater	
X 1900-	____communications	____industry	____politics/government	____transportation	
		____invention		____other (specify)	

SPECIFIC DATES

BUILDER/ARCHITECT

STATEMENT OF SIGNIFICANCE (IN ONE PARAGRAPH)

MAJOR BIBLIOGRAPHICAL REFERENCES

GEOGRAPHICAL DATA N/A

ACREAGE OF PROPERTY _____ QUADRANGLE NAME _____ SCALE _____

UTM REFERENCES

	ZONE	EASTING	NORTHING
A			
B			
C			
D			

VERBAL BOUNDARY DESCRIPTION AND JUSTIFICATION

FORM PREPARED BY

NAME / TITLE Lynn Morrow, Historian

ORGANIZATION Missouri Valley Regional Planning Commission

ADDRESS P.O. Box 8, Carrollton, Missouri

DATE August, 1987

CH-AS-002-073

DALTON, MO.

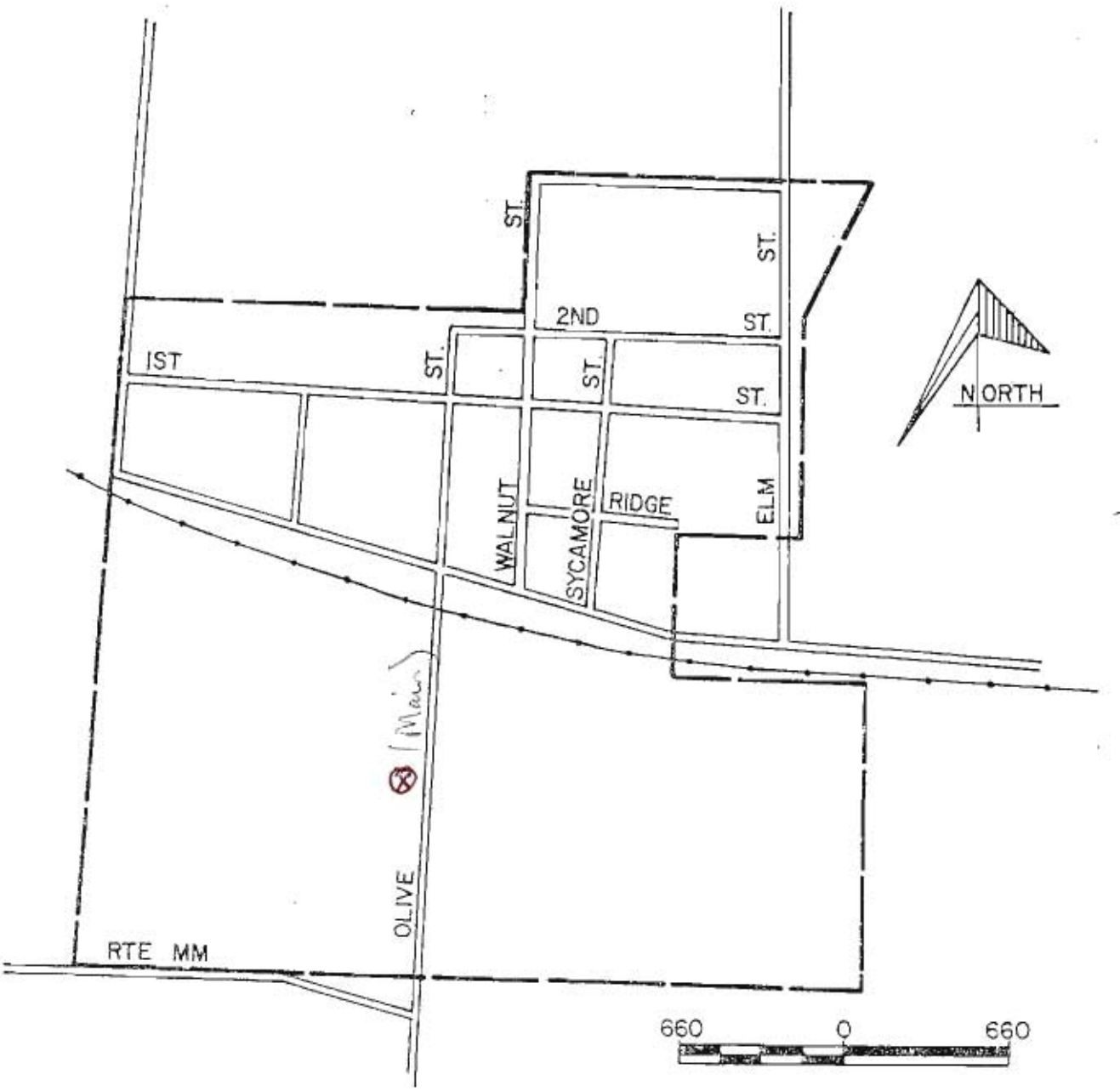

DRAWN BY: MISSOURI VALLEY REGIONAL PLANNING COMMISSION DATE: 3-29-79 R.L.G.



MISSOURI OFFICE OF HISTORIC PRESERVATION / INVENTORY SURVEY FORM CHAS002-074

705

1. NAME

HISTORIC Dalton School

AND/OR COMMON Bucksath

2. LOCATION see map

STREET & NUMBER

CITY, TOWN Dalton ____ VICINITY OF

STATE Missouri CODE COUNTY Chariton CODE

3. CLASSIFICATION

CATEGORY	OWNERSHIP	STATUS	PRESENT USE	
___district	___public	X occupied	___agriculture	___museum
X building(s)	X private	___unoccupied	___commercial	___park
___structure	___both	___work in progress	___educational	X private residence
___site	PUBLIC ACQUISITION	ACCESSIBLE	___entertainment	___religious
___object	___in process	___yes: restricted	___government	___scientific
	___being considered	___yes: unrestricted	___industrial	___transportation
		___no	___military	___other:

4. OWNER OF PROPERTY

NAME

STREET & NUMBER

CITY, TOWN ____ VICINITY OF STATE

5. LOCATION OF LEGAL DESCRIPTION

Recorder of Deeds, Chariton County Courthouse, Keytesville, Missouri

6. REPRESENTATION IN EXISTING SURVEYS

TLE DETERMINED ELIGIBLE? ____ YES ____ NO ____ FEDERAL ____ STATE ____ COUNTY ____ LO

N/A

7. DESCRIPTION

CONDITION		CHECK ONE	CHECK ONE	
___excellent	___deteriorated	___unaltered	X original site	
X good	___ruins	X altered	___moved	date ____
___fair	___unexposed			

DESCRIBE THE PRESENT AND ORIGINAL (IF KNOWN) PHYSICAL APPEARANCE

SIGNIFICANCE

ERIOD — AREAS OF SIGNIFICANCE - CHECK AND JUSTIFY BELOW

___prehistoric	____archeology-prehistoric	____community planning	____landscape architecture	____religion
___1400-1499	____archeology-historic	____conservation	____law	____science
___1500-1599	____agriculture	____economics	____literature	____sculpture
___1600-1699	____architecture	X education	____military	____social /
___1700-1799	____art	____engineering	____music	humanitarian
___1800-1899	____commerce	____exploration/settlement	____philosophy	____theater
X 1900-	____communications	____industry	____politics/government	____transportation
		____invention		____other (specify)

PECIFIC DATES 1936 — BUILDER/ARCHITECT

TATEMENT OF SIGNIFICANCE (IN ONE PARAGRAPH)

- Former Dalton school that is now a private residence.

MAJOR BIBLIOGRAPHICAL REFERENCES

. GEOGRAPHICAL DATA N/A

REAGE OF PROPERTY ____ QUADRANGLE NAME ____ SCALE ____

M REFERENCES

		ZONE	EASTING	NORTHING
A				
B				
C				
D				

RBAL BOUNDARY DESCRIPTION AND JUSTIFICATION

. FORM PREPARED BY

AME / TITLE Lynn Morrow, Historian

RGANIZATION Missouri Valley Regional Planning Commission

DDRESS P.O. Box 8, Carrollton, Missouri — DATE August, 1987

CH-AS-002-074

DALTON, MO.



DRAWN BY: MISSOURI VALLEY REGIONAL PLANNING COMMISSION DATE: 3-29-79 R.L.G.


1936

MISSOURI OFFICE OF HISTORIC PRESERVATION / INVENTORY SURVEY FORM CHAS002-075

707

1. NAME

HISTORIC Post Office et al

AND/OR COMMON

2. LOCATION

STREET & NUMBER

CITY, TOWN Dalton ___VICINITY OF

STATE Missouri CODE COUNTY Chariton CODE

3. CLASSIFICATION

CATEGORY	OWNERSHIP	STATUS	PRESENT USE	
___district	X public	___occupied	___agriculture	___museum
X building(s)	X private	___unoccupied	X commercial	___park
___structure	___both	___work in progress	___educational	___private residence
___site	PUBLIC ACQUISITION	ACCESSIBLE	___entertainment	___religious
___object	___in process	___yes: restricted	___government	___scientific
	___being considered	___yes: unrestricted	___industrial	___transportation
		___no	___military	___other:

4. OWNER OF PROPERTY

NAME

STREET & NUMBER

CITY, TOWN ___VICINITY OF STATE

5. LOCATION OF LEGAL DESCRIPTION

Recorder of Deeds, Chariton County Courthouse, Keytesville, Missouri

6. REPRESENTATION IN EXISTING SURVEYS

FLE DETERMINED ELIGIBLE? ___YES ___NO ___FEDERAL ___STATE ___COUNTY ___LO

N/A

7. DESCRIPTION

CONDITION		CHECK ONE	CHECK ONE	
___excellent	___deteriorated	___unaltered	X original site	
X good	___ruins	___altered	___moved	date
X fair	___unexposed			

DESCRIBE THE PRESENT AND ORIGINAL (IF KNOWN) PHYSICAL APPEARANCE

- This block of brick is the best remaining commercial strip in Dalton. Several buildings have burned and/or been removed. These buildings face south toward the railroad track.

. SIGNIFICANCE

ERIOD	AREAS OF SIGNIFICANCE - CHECK AND JUSTIFY BELOW			
__prehistoric	____archeology-prehistoric	____community planning	____landscape architecture	____religion
__1400-1499	____archeology-historic	____conservation	____law	____science
__1500-1599	____agriculture	____economics	____literature	____sculpture
__1600-1699	____architecture	____education	____military	____social /
__1700-1799	____art	____engineering	____music	humanitarian
X 1800-1899	_X_ commerce	____exploration/settlement	____philosophy	____theater
__1900-	____communications	____industry	____politics/government	____transportation
		____invention		____other (specify)

PECIFIC DATES **BUILDER/ARCHITECT**

TATEMENT OF SIGNIFICANCE (IN ONE PARAGRAPH)

MAJOR BIBLIOGRAPHICAL REFERENCES

). GEOGRAPHICAL DATA N/A

REAGE OF PROPERTY_____ **QUADRANGLE NAME**_____ **SCALE**_____

M REFERENCES

A	ZONE	EASTING	NORTHING	B	ZONE	EASTING	NORTHING
C				D			

RBAL BOUNDARY DESCRIPTION AND JUSTIFICATION

. FORM PREPARED BY

ME / TITLE Lynn Morrow, Historian

GANIZATION Missouri Valley Regional Planning Commission

DRESS P.O. Box 8, Carrollton, Missouri **DATE** August, 1987

CH-AS 002-08

DALTON, MO.

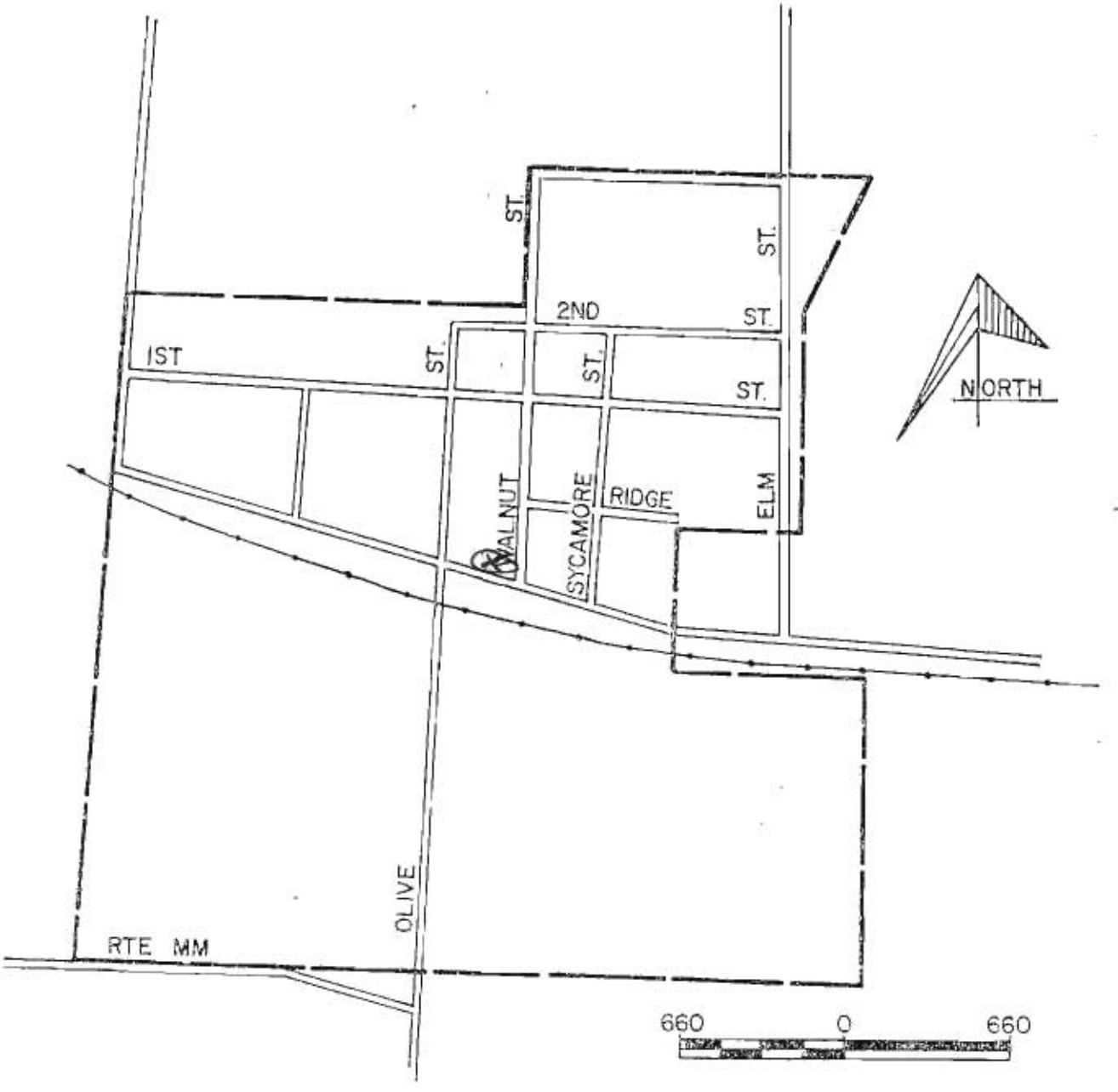

DRAWN BY: MISSOURI VALLEY REGIONAL PLANNING COMMISSION DATE: 3-29-79 R.L.G.



MISSOURI OFFICE OF HISTORIC PRESERVATION / INVENTORY SURVEY FORM CHAS002-0710

708

1. NAME

HISTORIC Dalton Hardware

AND/OR COMMON

2. LOCATION see map

STREET & NUMBER

CITY, TOWN Dalton ___ VICINITY OF

STATE Missouri CODE COUNTY Chariton CODE

3. CLASSIFICATION

CATEGORY	OWNERSHIP	STATUS	PRESENT USE	
X district	X public	___ occupied	___ agriculture	___ museum
___ building(s)	___ private	X unoccupied	___ commercial	___ park
___ structure	___ both	___ work in progress	___ educational	___ private residence
___ site	PUBLIC ACQUISITION	ACCESSIBLE	___ entertainment	___ religious
___ object	___ in process	___ yes: restricted	___ government	___ scientific
	___ being considered	___ yes: unrestricted	___ industrial	___ transportation
		___ no	___ military	___ other:

4. OWNER OF PROPERTY

NAME Mary Ann Morris

STREET & NUMBER

CITY, TOWN ___ VICINITY OF STATE

5. LOCATION OF LEGAL DESCRIPTION

Recorder of Deeds, Chariton County Courthouse, Keytesville, Missouri

6. REPRESENTATION IN EXISTING SURVEYS

TLE DETERMINED ELIGIBLE? ___ YES ___ NO ___ FEDERAL ___ STATE ___ COUNTY ___ LO

N/A

7. DESCRIPTION

CONDITION		CHECK ONE	CHECK ONE	
___ excellent	___ deteriorated	X unaltered	X original site	
___ good	___ ruins	___ altered	___ moved	date ___
X fair	___ unexposed			

DESCRIBE THE PRESENT AND ORIGINAL (IF KNOWN) PHYSICAL APPEARANCE

This is the largest of Dalton's old commercial buildings. It faces east and is leaning toward the north.

. SIGNIFICANCE

ERIOD — **AREAS OF SIGNIFICANCE - CHECK AND JUSTIFY BELOW**

PERIOD				
___prehistoric	___archeology-prehistoric	___community planning	___landscape architecture	___religion
___1400-1499	___archeology-historic	___conservation	___law	___science
___1500-1599	___agriculture	___economics	___literature	___sculpture
___1600-1699	___architecture	___education	___military	___social /
___1700-1799	___art	___engineering	___music	humanitarian
X 1800-1899	X commerce	___exploration/settlement	___philosophy	___theater
___1900-	___communications	___industry	___politics/government	___transportation
		___invention		___other (specify)

PECIFIC DATES — **BUILDER/ARCHITECT**

TATEMENT OF SIGNIFICANCE (IN ONE PARAGRAPH)

During the 1970's, 1980's the hardware store was operated by the Morris family who live south of Dalton on J. Mr. Morris passed away in 1987.

MAJOR BIBLIOGRAPHICAL REFERENCES

). GEOGRAPHICAL DATA N/A

REAGE OF PROPERTY ____ **QUADRANGLE NAME** ____ **SCALE** ____

'M REFERENCES

A	ZONE	EASTING	NORTHING	B ZONE	EASTING	NORTHING
C				D		

:RBAL BOUNDARY DESCRIPTION AND JUSTIFICATION

. FORM PREPARED BY

AME / TITLE Lynn Morrow, Historian

GANIZATION Missouri Valley Regional Planning Commission

DDRESS P.O. Box 8, Carrollton, Missouri **DATE** August, 1987

DALTON, MO.

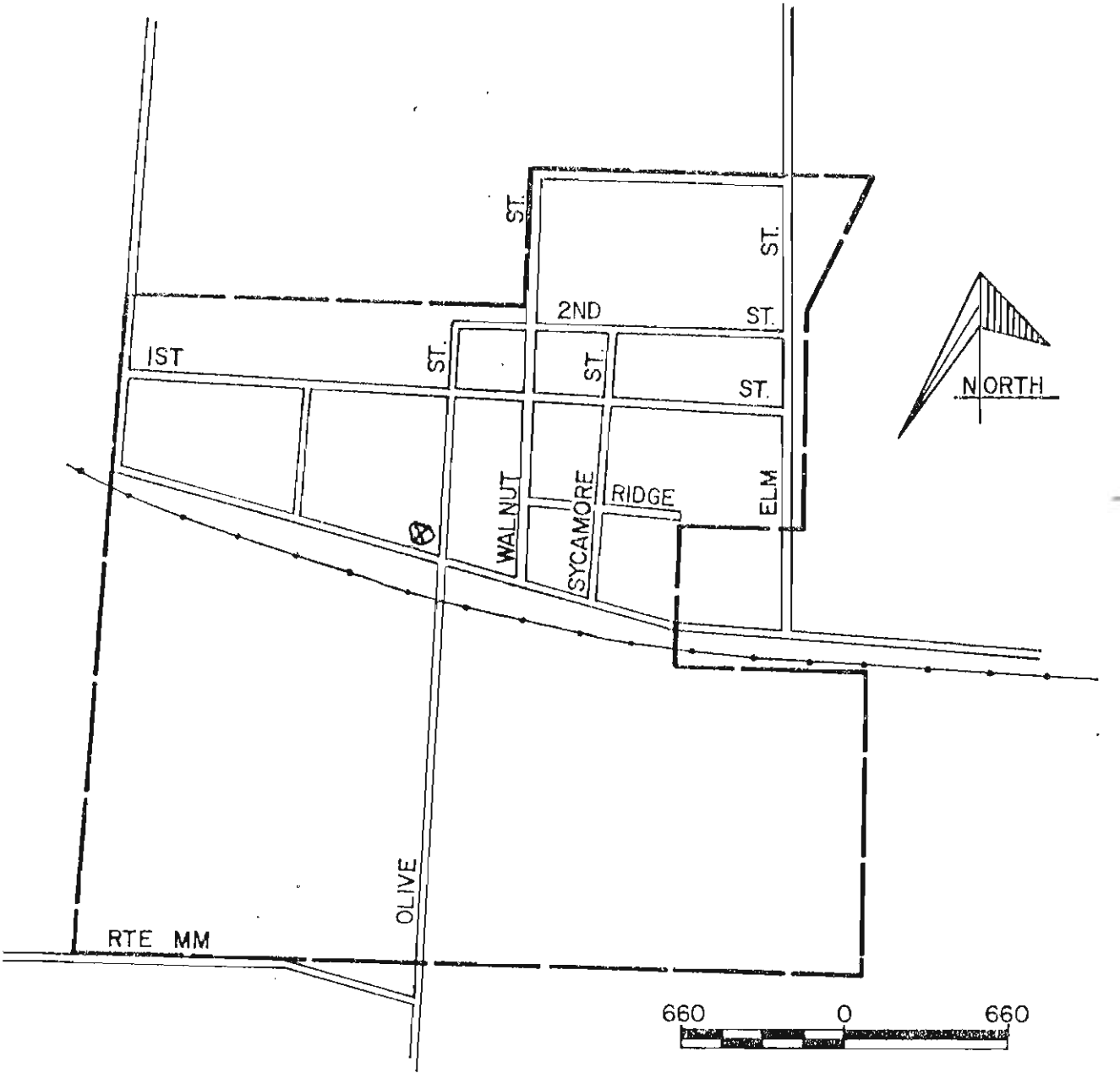

DRAWN BY: MISSOURI VALLEY REGIONAL PLANNING COMMISSION DATE: 3-29-79 R.L.G.



MISSOURI OFFICE OF HISTORIC PRESERVATION / INVENTORY SURVEY FORM CHA5002-077

703

1. NAME

HISTORIC

AND/OR COMMON

2. LOCATION see map

STREET & NUMBER

CITY, TOWN Dalton ____VICINITY OF

STATE Missouri CODE COUNTY Chariton CODE

3. CLASSIFICATION

CATEGORY	OWNERSHIP	STATUS	PRESENT USE	
___district	___public	___occupied	___agriculture	___museum
X building(s)	X private	X unoccupied	___commercial	___park
___structure	___both	___work in progress	___educational	___private residence
___site	PUBLIC ACQUISITION	ACCESSIBLE	___entertainment	___religious
___object	___in process	___yes: restricted	___government	___scientific
	___being considered	___yes: unrestricted	___industrial	___transportation
		___no	___military	___other:

4. OWNER OF PROPERTY

NAME

STREET & NUMBER

CITY, TOWN ____VICINITY OF STATE

5. LOCATION OF LEGAL DESCRIPTION

Recorder of Deeds, Chariton County Courthouse, Keytesville, Missouri

6. REPRESENTATION IN EXISTING SURVEYS

TLE DETERMINED ELIGIBLE? ____YES ____NO ____FEDERAL ____STATE ____COUNTY ____LO

N/A

7. DESCRIPTION

CONDITION		CHECK ONE	CHECK ONE	
___excellent	___deteriorated	X unaltered	X original site	
___good	___ruins	___altered	___moved	date ____
X fair	___unexposed			

DESCRIBE THE PRESENT AND ORIGINAL (IF KNOWN) PHYSICAL APPEARANCE

- one of the few 4 room tile block houses in the county. This plain vernacular mode (plan) easily adapted itself to different materials and is ubiquitous throughout the county.

SIGNIFICANCE

ERIOD — AREAS OF SIGNIFICANCE - CHECK AND JUSTIFY BELOW

PERIOD				
___prehistoric	___archeology-prehistoric	___community planning	___landscape architecture	___religion
___1400-1499	___archeology-historic	___conservation	___law	___science
___1500-1599	___agriculture	___economics	___literature	___sculpture
___1600-1699	X architecture	___education	___military	___social /
___1700-1799	___art	___engineering	___music	humanitarian
___1800-1899	___commerce	___exploration/settlement	___philosophy	___theater
X 1900-	___communications	___industry	___politics/government	___transportation
		___invention		___other (specify)

PECIFIC DATES — BUILDER/ARCHITECT

TATEMENT OF SIGNIFICANCE (IN ONE PARAGRAPH)

- it appears that his house was used as a rectory, but has been unoccupied for sometime.

MAJOR BIBLIOGRAPHICAL REFERENCES

. GEOGRAPHICAL DATA N/A

REAGE OF PROPERTY ____ QUADRANGLE NAME ____ SCALE ____

M REFERENCES

	ZONE	EASTING	NORTHING
A			
B			
C			
D			

RBAL BOUNDARY DESCRIPTION AND JUSTIFICATION

FORM PREPARED BY

ME / TITLE Lynn Morrow, Historian

GANIZATION Missouri Valley Regional Planning Commission

DRESS P.O. Box 8, Carrollton, Missouri

DATE August, 1987

CH-AS-002-077

DALTON, MO.

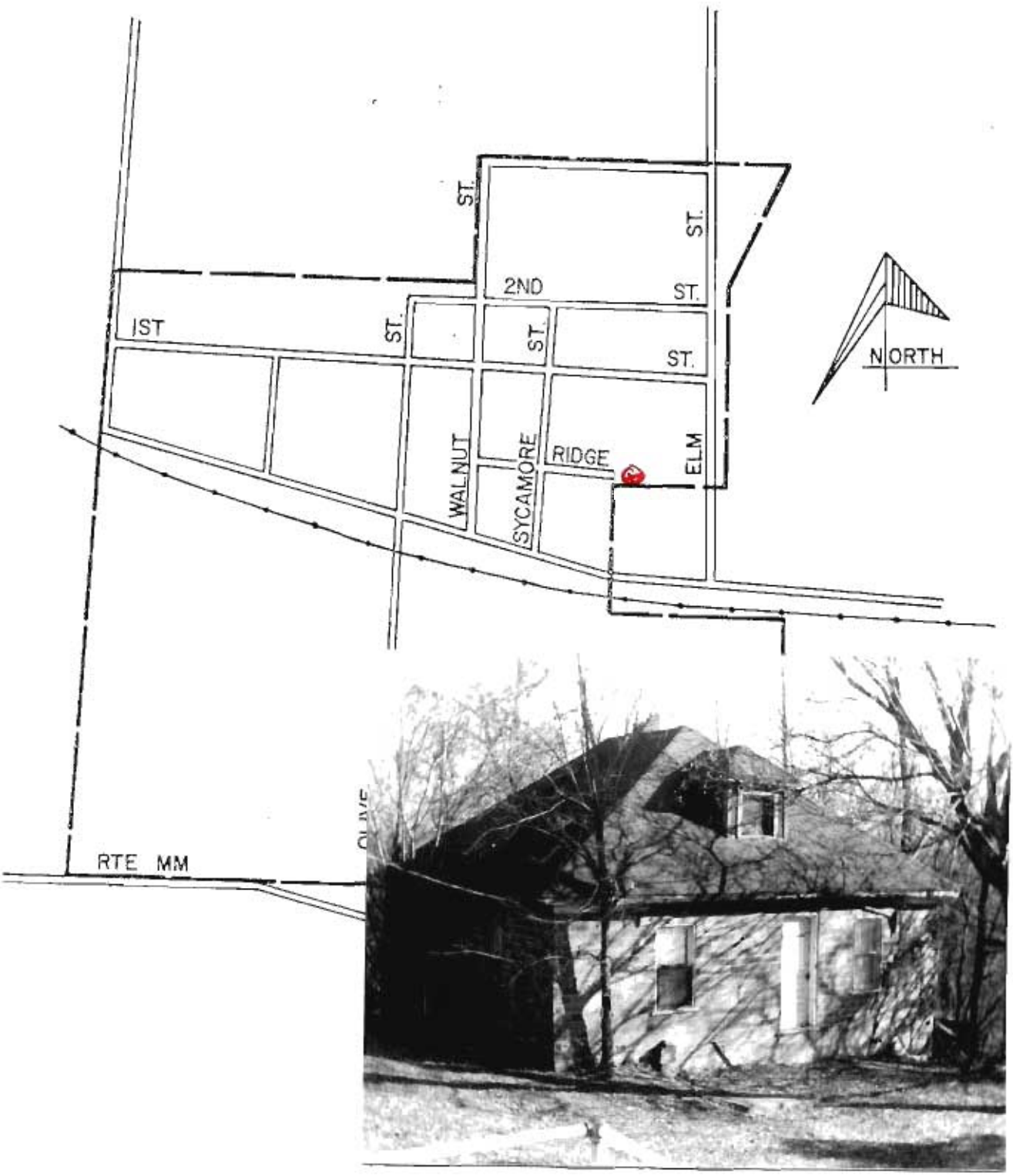

DRAWN BY: MISSOURI VALLEY REGIONAL PLANNING COMMISSION DATE: 3-29-79 R.L.G.



MISSOURI OFFICE OF HISTORIC PRESERVATION / INVENTORY SURVEY FORM CHA5002-078

706

1. NAME

HISTORIC First Baptist Church

AND/OR COMMON

2. LOCATION see map

STREET & NUMBER

CITY, TOWN Dalton ____VICINITY OF

STATE Missouri CODE COUNTY Chariton CODE

3. CLASSIFICATION

CATEGORY	OWNERSHIP	STATUS	PRESENT USE	
___district	___public	___occupied	___agriculture	___museum
X_building(s)	X_private	___unoccupied	___commercial	___park
___structure	___both	___work in progress	___educational	___private residence
___site	PUBLIC ACQUISITION	ACCESSIBLE	___entertainment	X_religious
___object	___in process	___yes: restricted	___government	___scientific
	___being considered	___yes: unrestricted	___industrial	___transportation
		___no	___military	___other:

4. OWNER OF PROPERTY

NAME

STREET & NUMBER

CITY, TOWN ____VICINITY OF STATE

5. LOCATION OF LEGAL DESCRIPTION

Recorder of Deeds, Chariton County Courthouse, Keytesville, Missouri

6. REPRESENTATION IN EXISTING SURVEYS

TLE DETERMINED ELIGIBLE? ___YES ___NO ___FEDERAL ___STATE ___COUNTY ___LO

N/A

7. DESCRIPTION

CONDITION		CHECK ONE	CHECK ONE	
___excellent	___deteriorated	___unaltered	X_original site	
X_good	___ruins	X_altered	___moved	date ____
___fair	___unexposed			

DESCRIBE THE PRESENT AND ORIGINAL (IF KNOWN) PHYSICAL APPEARANCE

- The tile block foundation may have replaced an older one. The church faces south inton the great open expanse of Missouri River floodplain. A 4 room rectory is to the southeast; the black cemetery joins the white cemetery west of here, but is separated from the whites by a woven wire fence.

SIGNIFICANCE

PERIOD	AREAS OF SIGNIFICANCE - CHECK AND JUSTIFY BELOW				
___prehistoric	___archeology-prehistoric	___community planning	___landscape architecture	___religion	
___1400-1499	___archeology-historic	___conservation	___law	___science	
___1500-1599	___agriculture	___economics	___literature	___sculpture	
___1600-1699	X architecture	___education	___military	___social / humanitarian	
___1700-1799	___art	___engineering	___music	___theater	
___1800-1899	___commerce	___exploration/settlement	___philosophy	___transportation	
X 1900-	___communications	___industry	___politics/government	___other (specify)	
		___invention			

SPECIFIC DATES 1901 BUILDER/ARCHITECT

STATEMENT OF SIGNIFICANCE (IN ONE PARAGRAPH)

- see Gary Kremer's inventory of lack sites in Dalton area, and attached document

MAJOR BIBLIOGRAPHICAL REFERENCES

Keytesville 1833-1983 Sesquicentennial

GEOGRAPHICAL DATA N/A

ACREAGE OF PROPERTY _____ QUADRANGLE NAME _____ SCALE _____

UTM REFERENCES

	ZONE	EASTING	NORTHING
A			
B			
C			
D			

VERBAL BOUNDARY DESCRIPTION AND JUSTIFICATION

FORM PREPARED BY

NAME / TITLE Lynn Morrow, Historian

ORGANIZATION Missouri Valley Regional Planning Commission

ADDRESS P.O. Box 8, Carrollton, Missouri DATE August, 1987

CH-AS-002-678

DALTON, MO.

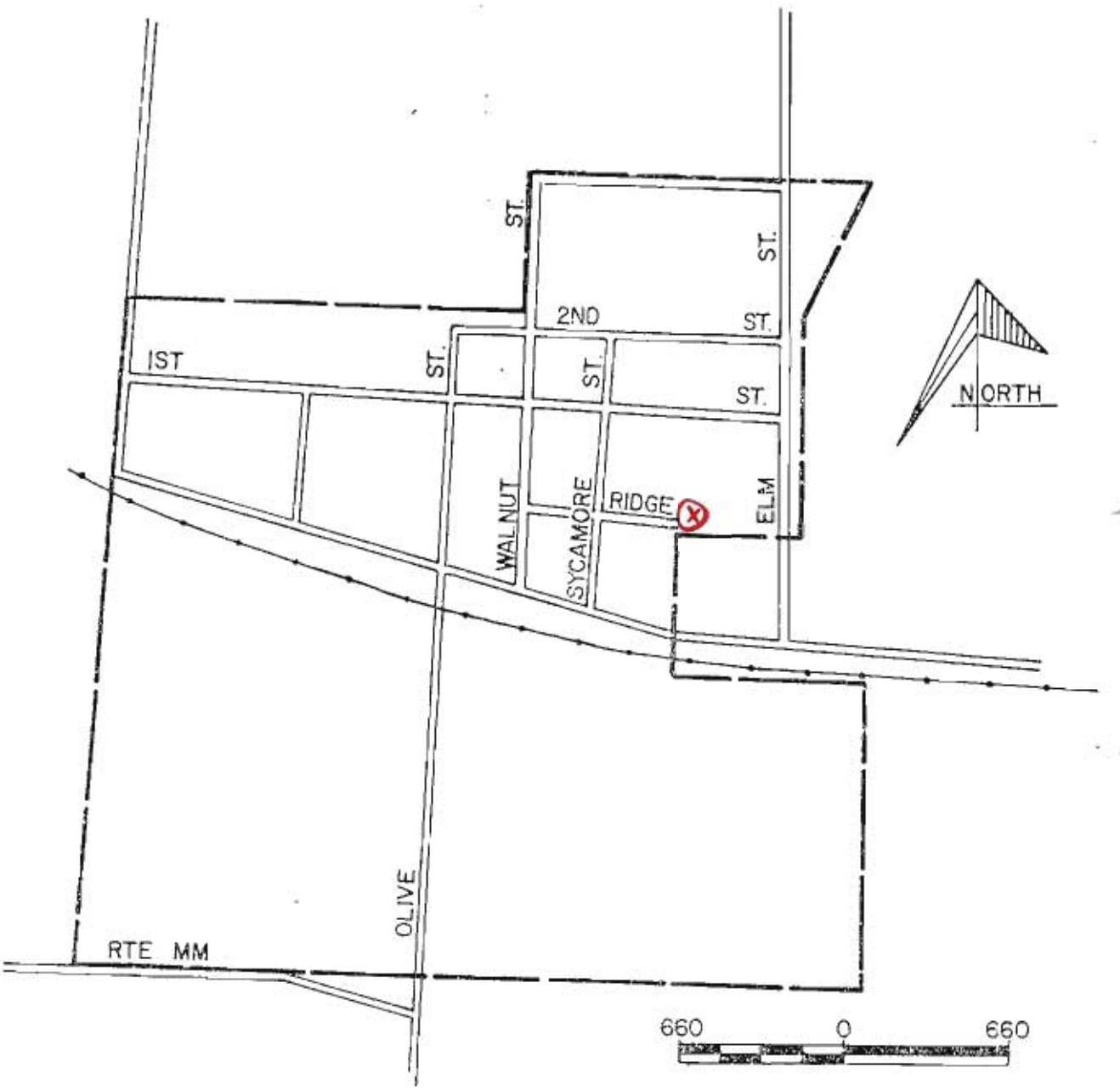

DRAWN BY: MISSOURI VALLEY REGIONAL PLANNING COMMISSION DATE: 3-29-79 R.L.G.

FIRST BAPTIST CHURCH, DALTON

The First Baptist Church, Dalton, was organized from the mother church of Namrash,[1]Missouri, in 1874 by the Reverend Oliver Webb. The charter members were: Henry Agee, Nellie Alex, Belsie Brooks, Madara Edwards, John Erving, Mary Johnson, Poke Lyord, Martha Mercer, Frances Miller, Harriet Miller, Joe Miller, Alex Mills, Jane Morgan, John Morgan, Hanna Price, George Strother, Susan Strother, Margaret Tiewater, Fannie Trent, Henry Trent, Rebecca Watson, and Peter Williams.

The first church was a log structure and was used as a school during the week and for church service on Sunday. It burned in July, 1901.

In 1901-02, the present building was erected during the ministry of Rev. S.S. Sawyer. On the highest hill in Chariton County, this church still stands. Deacons were J.W. Ewing, B.J. Pettigrew, and Henry Trent.

In years past, the church has had as many as 200 members; but after World War II, many families moved away and today there are about 35 members. Even so, big basket dinners are held at least once or twice annually when outside church congregations or choirs come.

Deacons and trustees of the church in recent years are: Arnold Thorton, Roland Hughes, and Oscar Fristoe. The Thortons, Hughes, Robinsons, Allens, Lewises, Williamses, Skillmans, Pettigrews, and Tuckers, have been active members through the years. Services are held usually on each first and third Sunday of the month.



Baptist Church Dalton



MISSOURI OFFICE OF HISTORIC PRESERVATION / INVENTORY SURVEY FORM CHAS002-079

#704

1. NAME

HISTORIC

AND/OR COMMON

2. LOCATION see map

STREET & NUMBER

CITY, TOWN Dalton ____VICINITY OF

STATE Missouri CODE COUNTY Chariton CODE

3. CLASSIFICATION

CATEGORY	OWNERSHIP	STATUS	PRESENT USE	
___district	___public	___occupied	___agriculture	___museum
X building(s)	X private	___unoccupied	___commercial	___park
___structure	___both	___work in progress	___educational	___private residence
___site	PUBLIC ACQUISITION	ACCESSIBLE	___entertainment	___religious
___object	___in process	___yes: restricted	___government	___scientific
	___being considered	___yes: unrestricted	___industrial	___transportation
		___no	___military	___other:

4. OWNER OF PROPERTY

NAME

STREET & NUMBER

CITY, TOWN ____VICINITY OF STATE

5. LOCATION OF LEGAL DESCRIPTION

Recorder of Deeds, Chariton County Courthouse, Keytesville, Missouri

6. REPRESENTATION IN EXISTING SURVEYS

ITLE DETERMINED ELIGIBLE? ___ YES ___ NO ___ FEDERAL ___ STATE ___ COUNTY ___ LO

N/A

7. DESCRIPTION

CONDITION		CHECK ONE	CHECK ONE	
___excellent	X deteriorated	X unaltered	X original site	
___good	___ruins	___altered	___moved	date ____
___fair	___unexposed			

DESCRIBE THE PRESENT AND ORIGINAL (IF KNOWN) PHYSICAL APPEARANCE

- very uncommon, if not rare, folk house that probably rests on a very narrow corner lot in the historic black settlement area of Dalton.

SIGNIFICANCE

ERIOD	AREAS OF SIGNIFICANCE - CHECK AND JUSTIFY BELOW				
__prehistoric	____archeology-prehistoric	____community planning	____landscape architecture	____religion	
__1400-1499	____archeology-historic	____conservation	____law	____science	
__1500-1599	____agriculture	____economics	____literature	____sculpture	
__1600-1699	_X_architecture	____education	____military	____social /	
__1700-1799	____art	____engineering	____music	humanitarian	
__1800-1899	____commerce	____exploration/settlement	____philosophy	____theater	
X 1900-	____communications	____industry	____politics/government	____transportation	
		____invention		____other (specify)	

PECIFIC DATES

BUILDER/ARCHITECT

TATEMENT OF SIGNIFICANCE (IN ONE PARAGRAPH)

MAJOR BIBLIOGRAPHICAL REFERENCES

. GEOGRAPHICAL DATA N/A

REAGE OF PROPERTY____ QUADRANGLE NAME____ SCALE____

M REFERENCES

A	ZONE	EASTING	NORTHING	B	ZONE EASTING NORTHING
C				D	

RBAL BOUNDARY DESCRIPTION AND JUSTIFICATION

FORM PREPARED BY

AME / TITLE Lynn Morrow, Historian

RGANIZATION Missouri Valley Regional Planning Commission

DDRESS P.O. Box 8, Carrollton, Missouri

DATE August, 1987

CH-AS-002-679

DALTON, MO.

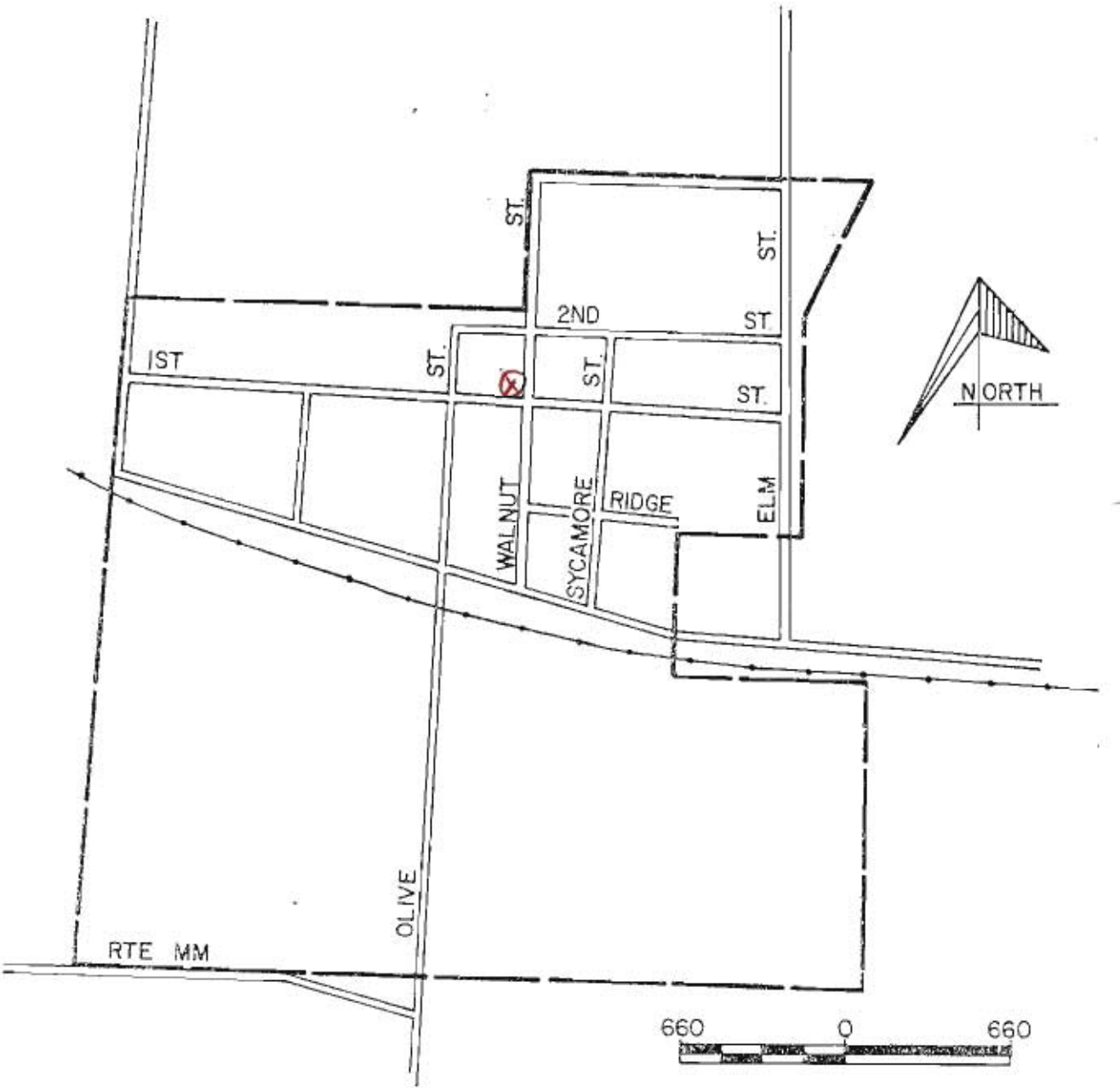

DRAWN BY: MISSOURI VALLEY REGIONAL PLANNING COMMISSION DATE: 3-29-79 R.L.G.



MISSOURI OFFICE OF HISTORIC PRESERVATION / INVENTORY SURVEY FORM CHA0020080

237

1. NAME

HISTORIC General Sterling Price Statue

AND/OR COMMON

2. LOCATION see map

STREET & NUMBER

CITY, TOWN Keytesville ____VICINITY OF

STATE Missouri CODE COUNTY Chariton CODE

3. CLASSIFICATION

CATEGORY	OWNERSHIP	STATUS	PRESENT USE	
___district	_X_public	___occupied	___agriculture	___museum
___building(s)	___private	___unoccupied	___commercial	___park
___structure	___both	___work in progress	___educational	___private residence
___site	PUBLIC ACQUISITION	ACCESSIBLE	___entertainment	___religious
_X_object	___in process	___yes: restricted	___government	___scientific
	___being considered	___yes: unrestricted	___industrial	___transportation
		___no	___military	___other:

4. OWNER OF PROPERTY

NAME

STREET & NUMBER

CITY, TOWN ____VICINITY OF STATE

5. LOCATION OF LEGAL DESCRIPTION

Recorder of Deeds, Chariton County Courthouse, Keytesville, Missouri

6. REPRESENTATION IN EXISTING SURVEYS

TITLE DETERMINED ELIGIBLE? ___YES ___NO ___FEDERAL ___STATE ___COUNTY ___LO

N/A

7. DESCRIPTION

CONDITION		CHECK ONE	CHECK ONE	
_X_excellent	___deteriorated	_X_unaltered	___original site	
___good	___ruins	___altered	___moved	date ____
___fair	___unexposed			

DESCRIBE THE PRESENT AND ORIGINAL (IF KNOWN) PHYSICAL APPEARANCE

. SIGNIFICANCE

:RIOD

___prehistoric
___1400-1499
___1500-1599
___1600-1699
___1700-1799
___1800-1899
X 1900-

AREAS OF SIGNIFICANCE - CHECK AND JUSTIFY BELOW

___archeology-prehistoric	___community planning	___landscape architecture	___religion
___archeology-historic	___conservation	___law	___science
___agriculture	___economics	___literature	___sculpture
___architecture	___education	___military	___social / humanitarian
___art	___engineering	___music	___theater
___commerce	___exploration/settlement	___philosophy	___transportation
___communications	___industry	___politics/government	___other (specify)
	___invention		

:ECIFIC DATES

BUILDER/ARCHITECT

'ATEMENT OF SIGNIFICANCE (IN ONE PARAGRAPH)

- see attached documents

MAJOR BIBLIOGRAPHICAL REFERENCES

Keytesville, Missouri 1833-1983 Sesquicentennial
History of Howard and Chariton Counties, 1923

). GEOGRAPHICAL DATA N/A

REAGE OF PROPERTY____ QUADRANGLE NAME_____ SCALE_____

'M REFERENCES

	ZONE	EASTING	NORTHING
A			
B			
C			
D			

:RBAL BOUNDARY DESCRIPTION AND JUSTIFICATION

. FORM PREPARED BY

ME / TITLE Lynn Morrow, Historian
GANIZATION Missouri Valley Regional Planning Commission
DRESS P.O. Box 8, Carrollton, Missouri

DATE August, 1987



GEN. STERLING PRICE MONUMENT AT KEYTESVILLE, MO.



Statue of General Sterling Price at Keytesville.
Courtesy of State Historical Society of Missouri



General Sterling Price's sword on display in the Museum of the Confederacy in Richmond, Virginia. Price's success at Wilson's Creek and Lexington resulted in his being given this sword, made by the New Orleans firm of Thomas, Griswold and Company. It is considered to be the finest example of Confederate swordmaking in existence. It cost $1,000 in gold, the money being raised by public subscription with contributions limited to $1.
Courtesy of Kes Kesler

UNVEILING CEREMONIES OF GENERAL PRICE MONUMENT

Charlton Courier, June 18, 1915

The establishment of Price Park is primarily due to the progressive women of Keytesville, principally to Mrs. Wm. C. Gaston, Mrs. Wallace Agee and Miss Jane Anderson. In the first organization for the purpose of securing the splendid plat of ground on which was located the old County Jail at the corner of Bridge and East Streets and the north half of the block owned by Marian Veatch, Mrs. Wm. C. Gaston was named President, Mrs. Wallace Agee, Vice-president, and Mrs. Henry West, who now resides in Brookfield, Secretary and Treasurer.

These women, with the most untiring effort and in as many ways as ever were conceived for securing funds for charity, finally paid for the ground and turned it over to M.W. Anderson, H.C. Miller and C.P. Thrash, as trustees, the purpose being either to put it under control of the city or maintain it under a different organization. It is settled that the city will accept the responsibility for the preservation of the block, and the object of the public spirited women whose heroic efforts were supplemented by the active interests of Miss Jane Anderson, will have been realized. Mrs. J.D. Cunningham, who now resides in Kansas City, contributed much hard work to the enterprise, as also did a number of others.



After the purchase of the park, the question of funds for a monument to the memory of General Sterling Price was momentous. Various plans were suggested, but it finally devolved on the representative from this county, Hon. Jno. D. Taylor, to present the question to the State Legislature. A bill was passed appropriating $5,000 for the erection of such a monument, and State Senator John S. Wallace secured at the last session an appropriation of $2,000 to meet the expenses incurred by the committee. Major J.D. Ingram, of Nevada, Mo., Mrs. Bondurant Hughes and M.W. Anderson of this city were named a committee in charge of the fund and work. This committee selected a design submitted by the McNeal Marble Works of Marietta, Georgia, and contracted for the monument which now distinguishes the city park and reflects great credit on the good taste of the committee, paying therefor the sum of $5,000 in full of all expense as it now stands. It is a fine representation of the grand man whose memory it is designed to perpetuate. Its influence on old and young is already apparent. The veteran of many battles under his leadership quickens his step as he passes and gazes on the figure and reflects; the woman who looks upon the majestic citizen, warrior, and statesman feels her ideal of manhood elevated and the youngster is infused with a new ambition of one whose beginning in life was like his own.

Preparations for the great event have been under way for month and interrupted a dozen times. The various committe have exerted themselves to the utmost to have their assignmen in order for the day, and citizens took an interest in all matte pertaining as they never did before, in the face of heavy discou agement almost every day. The committee on the public dinne M.T. Davenport, Mrs. Fannie Hancock, J.J. Moore and M Bennett, have met with extraordinary obstacles.

Your attendance is respectfully requested
at the
Unveiling of the Statue erected to the memory
of
General Sterling Price
by act of Missouri Assembly 1911
Ceremonies at the Price Memorial Park
Keytesville, Missouri
June seventeenth, nineteen fifteen

ADDRESSES BY
Hon. Elliott W. Major,
Gov. of Missouri
Hon. Herbert S. Hadley,
Ex-Gov. of Missouri
Hon. James A. Reed,
U. S. Senator
Hon. William J. Stone,
U. S. Senator

COMMISSION
J. D. Ingram
Mrs. B. L. Hughes
M. W. Anderson

Hon. Jno. D. Taylor,
Master of Ceremonies

The parade formed at about 11 o'clock near the Court Hou and the line extended far through the city, the intention parade only from the starting point to the park being adhered as nearly as could be on account of the many veterans in line wh could not tramp long distances as they did when with muske shouldered and knapsacks dangling from their backs, the stepped as blithely as girls at a May party, making no note of th objective point no matter how far away. Just the number in th parade marching in columns of twos and fours, it is impossib at this time to approximate, but it is well there were no mor under the circumstances. The splendid efforts of the veterar from Higginsville to step as they did 50 years ago; the wonde fully preserved remnants of Price's army as represented by th local camp *U.C.V's; the luster added by the artillery from th **N.G.M.; the dignity lent to the line by the notables and th martial music which inspired onlookers to heights of enthusiasm

* U.C.V. - United Confederate Veterans
** N.G.M. - National Guard Militia

combined to start a program which was carried out successfully in every particular.

"Old Glory" will be waving a welcome to all from the dome of the courthouse to be supplemented by the heartiest welcome of our citizens through Mayor Agee, who will also see to it that superinduced enthusiasm does not get its legs or arms or breath mixed with sober patriotism.

Maj. J.D. Ingram, manager-general of arrangements, secured infantry and artillery from Kansas City which arrived Wednesday. There were 6 non-commissioned officers and 80 men and four field pieces. The officers were mounted, and the personnel of the military was a sample of our soldiers.

But for the inability of many of the old veterans to tramp more than a mile or so, the line of march would have been extended considerably and have included the high-school pupils.

Had the various camps of the ***G.A.R. been able to join in the parade, a pressing invitation having been extended to all of them, the parade would have been grand and complete.

Still, nothing interfering with organizing the line as contemplated in the absence of the school children and G.A.R. posts, nothing like it will have ever been seen in the city or county since the Tilden rally.

Everyone in the county feels deepest gratitute to the Price Monument Committee, Sterling Price Camp, ****U.D.C., and civilians for their untiring efforts to make the occasion all that could be desired.

*** G.A.R. - Grand Army of the Republic
**** U.D.C. - United Daughters of the Confederacy



Raising of the General Sterling Price monument on June 17, 1915.
Courtesy of Sterling Price Museum

I REMEMBER . . . by Jerome Bucksath

Captain Henry Bucksath was a native of Germany and came to the United States when he was a small boy. In 1844, he settled in Chariton County in Bowling Green Township, where he established his home and founded the German Methodist Church which is now the Dalton Immanuel Methodist Church.

Mr. Bucksath's home was less than a mile from the Sterling Price Home. These two men became good friends whose friendship was never severed by their political differences.

Mr. Bucksath served during the Civil War with the Union Forces as a Captain and Mr. Price served with the Confederate forces as a General.

This story was told to me by my ancestors of the true friendship of these two men.

Sometime during the conflict of the Civil War, General Price had a regiment encamped on the east bank of the Chariton River.

Under disguise, riding a white horse, he came back to view his home place. Someone with a Henry rifle fired upon him, killing his horse.



The Day the Statue Came to Keytesville.

General Price took refuge in the Captain Bucksath home. He was sheltered and protected until night when Captain Bucksath, who was a tobacco man, loaded a wagon with tobacco and placed General Price in the tobacco load and returned him to his regiment of men.

KEYTESVILLE, MO.



Brochure sponsored by The Keytesville Chamber of Commerce



*The Maxwell Taylor Park was dedicated in July 1976.

Keytesville is located close to several recreational facilities. The town itself has two parks - the Maxwell Taylor Park, with shelter houses and playground equipment, and the Sterling Price Park which features an old-fashioned bandstand. The latter park has been the scene of innumerable ice-cream and cake socials through the years.

Swan Lake National Wildlife Refuge is located 30 miles northwest of Keytesville. Both Thomas Hill Lake and Lake Nehai Tonkayea are located within 30 minutes driving time and offer boating, swimming and fishing.

Baseball plays a big role in recreation for many Keytesville people during the summer months. There are numerous active teams in the community ranging from pee-wee players through adult groups.



*Keytesville has spirited baseball games during the summer months.



*Sterling Price Museum has tour hours of 2-5 p.m. Tues. through Sat. during the months of May through Oct.

Every year under the sponsorship of the Keytesville Chamber of Commerce, the entire town works together to stage General Sterling Price Day. The fun starts the evening before Sterling Price Day with the crowning of a Queen. The Queen and her escort are given a place of honor in the parade. The Price Day Parade is comprised of marching bands, various floats, saddle clubs, etc., and is usually one of the high points of the festivities. Food stands, games, contests, tours, the General Store, and various bazaars are a Sterling Price Day tradition that visitors and townspeople have come to expect. Each year the crowd gets larger as the news spreads about the friendly, fun-filled fall celebration held at Keytesville.



*Built in 1832, the Hill Homestead is listed in the National Register of Historic Places and is a Keytesville landmark.



*Keytesville is located in Missouri's heartland.

Keytesville, population 689, the County Seat of Chariton County, is located in north central Missouri. The area surrounding Keytesville is primarily agricultural, with the land owing its fertility to the proximity of three waterways – the Missouri River, the Chariton River, and the Musselfork Creek. Grain, livestock, and tobacco farming comprise the present-day agricultural emphasis.





*The Chariton County Courthouse was built in 1975 after fire destroyed the old Courthouse in August 1973.



*Farming is the major industry around Keytesville.

Keytesville was founded in 1832 by James Keyte, a Methodist minister from England. The town has claims to fame through three favorite sons: Sterling Price, a Confederate General during the American Civil War and 11th Governor of the State of Missouri; Maxwell Taylor, retired U.S. Army General, former Chairman of the Joint Chiefs of Staff, and advisor to Presidents Kennedy and Johnson; and the late Cal Hubbard, member of both the Football and Baseball Hall of Fame.

Proud of the town's heritage, citizens in 1964 organized the Friends of Keytesville, Inc., which established the General Sterling Price Museum, cares for the Presbyterian Church and is presently restoring one of the town's original store buildings – now renamed the Maxwell Taylor Center.



*The oldest church building in Keytesville, the Presbyterian Church is now the property of the Friends of Keytesville, Inc. The church is listed in the National Register of Historic Places.



*The oldest newspaper in
Courier is still being publishe

The town of Keytesville h
Bridge Street just two block
has the usual enterprises an
town its size. Towns-people
additional industry.

Keytesville boasts five chur

Numerous clubs and organ
of the longest in existence
Commerce, the Friends of K
Lions Club.

Keytesville has a modern e
lighted ball field, double ta
Keytesville is located less th
campuses.



*Keytesville has a moder



ound Keytesville.

2 by James Keyte, a Methodist
n has claims to fame through
, a Confederate General during
th Governor of the State of
d U.S. Army General, former
taff, and advisor to Presidents
late Cal Hubbard, member of
ll of Fame.

citizens in 1964 organized the
hich established the General
the Presbyterian Church and is
wn's original store buildings -
Center.



Keytesville, the Presbyterian
Friends of Keytesville, Inc. The
gister of Historic Places.



*The oldest newspaper in Chariton County, The Chariton Courier is still being published in the original building.

The town of Keytesville has a business district located on Bridge Street just two blocks north of Highway 24. Keytesville has the usual enterprises and services one expects to find in a town its size. Towns-people and other businesses encourage additional industry.

Keytesville boasts five churches with active congregations.

Numerous clubs and organizations exist in Keytesville. Some of the longest in existence are the Keytesville Chamber of Commerce, the Friends of Keytesville, Inc., and the Keytesville Lions Club.

Keytesville has a modern elementary and high school with a lighted ball field, double tennis courts, plus a 300m. track. Keytesville is located less than 100 miles from several college campuses.



*Keytesville has a modern elementary and high school.



*Handicapped workers may find employment at the Sheltered Workshop.

State School No. 35 for handicapped children is located at Keytesville, as well as a tax-supported Sheltered Workshop located on Highway 24 just east of Keytesville. Handicapped individuals are allowed to work productively under supervision for salaries commensurate with their abilities.

The 40 apartment Senior Citizen Housing Center, located at 400 S. Grand, offers maintenance free, well-built, fully efficient living facilities for the elderly. A Community Center, modern laundry facility, and well-lighted, wide sidewalks are all part of the attractive features at the Senior Citizen Housing Center. Units are one bedroom and rent is charged on a sliding scale of ability to pay.



*A gardening project is one of many in which senior citizens participate.

The General Sterling Price MUSEUM

KEYTESVILLE, MISSOURI

the Capital of Chariton County



General Sterling Price
Beloved, rugged individualist

"In the Heart of Little Dixie"

Located at 303 Bridge Street
in Masonic Lodge Building

Sponsored by Friends of Keytesville, Inc.



HISTORIC CHARITON COUNTY COURTHOUSE . . . .

The Chariton County Courthouse was built on the site of the 1834 courthouse, burned September 20, 1864, by bushwackers. George Todd and John Thrailkill, with 130 men, surrounded a Union garrison of 35 stationed in the fortified brick courthouse. The garrison surrendered and the courthouse, containing many of the county records, was burned. County business was transacted temporarily in the Keytesville Methodist Church. On February 7, 1866, the county court appropriated $40,000 to build a new courthouse. It was completed in 1867.

Levi Oldrich was the builder with Hale T. Chellis serving as superintendent. A sum of $2,900 was paid for seating and furnishing the building.

Architectural design is of Italianate-style.

CHARITON COUNTY WAS ORGANIZED FROM HOWARD COUNTY IN 1820 and the first courts were held at Old Chariton, laid out in 1817, one mile above the junction of the Missouri and Chariton Rivers. First meetings were held in a log house owned by General Duff Green and Sabret Johnson. Later court sessions were held in a two-brick house on the public square. The site proved unhealthful and, after several floods, Old Chariton was abondoned. Keytesville, the present county seat, was laid out in 1832 on land donated by James Keyte, a Methodist minister.

Printed by the Chariton Courier, Keytesville, Missouri



One of the 3 historical signs located at the entrance of Keytesville on Hwy 24 E and W of town, and Hwy 5 N.

CHURCHES IN KEYTESVILLE

METHODIST (1831): The first building (1856) was occupied by the soldiers and so badly damaged that it was sold. The present brick edifice was built in 1904 where the last brick building stood (1875).

BAPTIST (1848): Erected present building 1882.

PRESBYTERIAN (1853 same): Oldest church building in town.

CHRISTIAN (1896).

PUBLIC SCHOOLS of KEYTESVILLE: Organized after the war of 1861. The school was first taught in a frame building located south of the courthouse.

BANK of KEYTESVILLE: established in 1871.

THE CHARITON COURIER (1869). The second oldest existing newspaper in Chariton County. Still being published in original building.

CHARITON COUNTY JAIL: The old Chariton County Jail was located on Bridge Street, on the land now occupied by Price Memorial Park. It was a brick structure, erected in 1872, at a cost of $11,000. This building was razed when the present jail was built in 1906 west of the courthouse.

FIRST TOBACCO FACTORY was built by Lucius Salisbury, who later founded the town of Salisbury.

PIONEER HOTEL-KEEPER was Isaac W. Redding, who finished his double-log house in the summer of 1832. On the first day of August he opened his hotel with a grand dinner.

FIRST WATER MILL on Mussel Fork was erected by James Keyte, the founder of Keytesville, and who later founded another town in 1837 at the mouth of the Grand River, which he called Brunswick, 10 miles west of his namesake.

OLD HORSE-DRAWN STREETCAR (1889) operated 1 1/2 miles between town and the Wabash Station.

Two Brownell-Wright passenger cars and a freight car, drawn by horses, were used. A fare of 15c was charged. The original owners, Hugo Bartz and J. J. Moore, also carried the mail and handled the express and freight.

The Price Museum was opened to the public Oct. 17, 1964. There are a wide variety of historic articles on display; many of which belonged to General Price.



Silhouetted statue of General Sterling Price in front of the old bandstand in the Price Park on Bridge Street.

SKETCH OF GENERAL STERLING PRICE . . . .

Sterling Price, eleventh Governor of Missouri, valiant soldier of two wars, and probably the most beloved military leader Missouri has produced, was born September 11, 1809 in Prince Edward County, Virginia. General Price won more battles than any other Confederate General of the Trans Mississippi Region. He served in the Mexican War, was a member of the Legislature, Speaker of Missouri House of Representatives, member of Congress and Chairman of Missouri Secession Convention.

In 1831 Pugh Williamson Price moved his wife and five children, Edwin, Pamela, Robert Pugh, Sterling and John Randolph, all grown to maturity, to Missouri. His wife and daughter and household goods were transported by ox wagon and the men rode horseback; the slaves walked and drove the livestock. Thus it was, Sterling Price, just turning 22 years of age rode into Fayette, Missouri, his only property being his horse and saddle. The Price family had been farmers in Virginia and when they settled in the Missouri valley, the area between the present towns of Fayette and Keytesville, they continued to plant their fields with oats, corn, wheat and tobacco, and became active in the cultural and political life.

After trying several business ventures, Sterling moved to Keytesville in 1833 and operated a mercantile business. On May 14, 1833, he married Martha Head, from Roanoke, Missouri, a Virginian by birth. They lived in Keytesville several years where Sterling served as postmaster and operated a large tobacco warehouse.

Between Brunswick and Keytesville is the village of Dalton and south of Dalton is the site of Val Verde, the family home Sterling built and loved, and where he, his wife and seven children lived until 1861.

He was officially inaugurated Missouri's eleventh Governor February 3, 1853 and served two terms, after which he returned to Val Verde and divided his interests between his family, farming and community work. Soon after his administration as governor he led a move to raise $250,000 to secure a railroad through Chariton County, personally buying stock in the line and was one of its early directors. The following fall he organized the first County Fair to be held in Chariton County and was elected Fair President by his neighbors.

With the threat of war in 1859 and 60, Sterling Price favored the Union, but due to social and political background and a chain of circumstances, felt compelled to cast his lot with the Confederacy. He became Conferate General in April 1862 and participated in the Battle at Wilson Creek, Lexington, Pea Ridge, Helena, Poison Spring and West Port. After the battle of Westport on October 23, 1864, he was forced to retreat south. His army greatly reduced he lost all hope of winning Missouri for the Confederacy. The war between the States was officially ended May 26, 1865.

At the close of the war, General Price went to Cordova, Old Mexico, where he was granted a tract of land by Emperor Maxmillian. His project to establish a colony for ex-Confederate soldiers failed because of the fall of Maxmillian's government. He returned to Missouri in 1867 and died at St. Louis on September 29 of that year.

On March 15, 1911, a bill introduced by Rep. John D. Taylor to erect a Sterling Price Monument in Keytesville was passed. A commission consisting of M. W. Anderson, J. Hughes of Keytesville, and J. D. Ingram of Nevada, Mo. was appointed. The General Sterling Price monument was unveiled Thursday, June 17, 1915.



HILL HOMESTEAD (1832): One of the oldest homes in Keytesville. Usually open for tours during the summer months, was built by Wm. A. Redding, who was killed by Union Soldiers at his home during the Civil War.

KEYTESVILLE, MO.

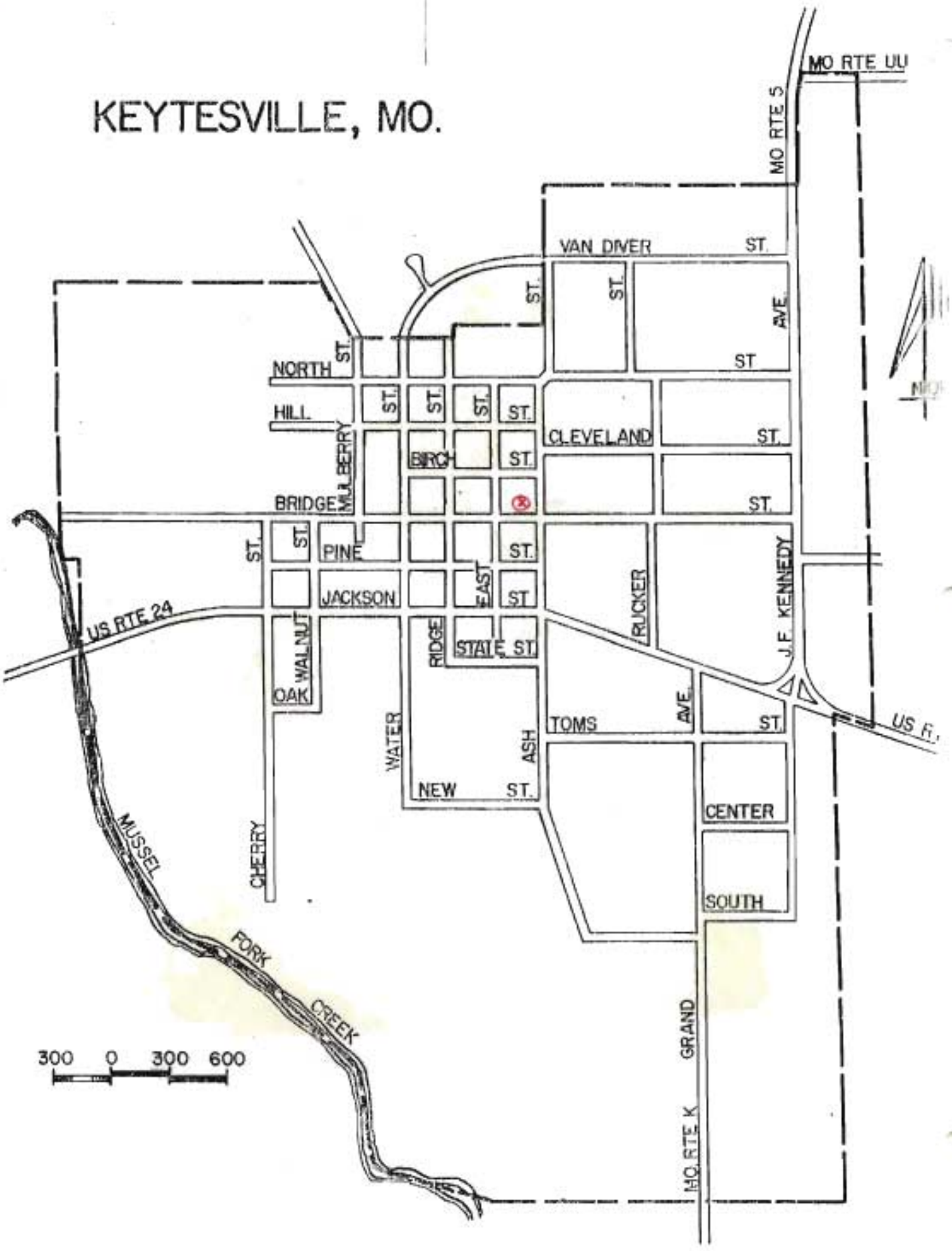

DRAWN BY: MISSOURI VALLEY REGIONAL PLANNING COMMISSION DATE: 12-13-78 R.L.G.


GENERAL
STERLING PRICE
1809-1867

MISSOURI OFFICE OF HISTORIC PRESERVATION / INVENTORY SURVEY FORM CHAS002081

238

1. NAME

HISTORIC Hill Statuary

AND/OR COMMON

2. LOCATION see map

STREET & NUMBER

CITY, TOWN Keytesville ____VICINITY OF

STATE Missouri CODE COUNTY Chariton CODE

3. CLASSIFICATION

CATEGORY	OWNERSHIP	STATUS	PRESENT USE	
___district	___public	___occupied	___agriculture	___museum
___building(s)	_X_private	___unoccupied	___commercial	___park
___structure	___both	___work in progress	___educational	___private residence
___site	PUBLIC ACQUISITION	ACCESSIBLE	___entertainment	_X_religious
_X_object	___in process	___yes: restricted	___government	___scientific
	___being considered	___yes: unrestricted	___industrial	___transportation
		___no	___military	___other:

4. OWNER OF PROPERTY

NAME

STREET & NUMBER

CITY, TOWN ____VICINITY OF STATE

5. LOCATION OF LEGAL DESCRIPTION

Recorder of Deeds, Chariton County Courthouse, Keytesville, Missouri

6. REPRESENTATION IN EXISTING SURVEYS

ITLE DETERMINED ELEGIBLE? ___YES ___NO ___FEDERAL ___STATE ___COUNTY ___LO

N/A

7. DESCRIPTION

CONDITION		CHECK ONE	CHECK ONE	
_X_excellent	___deteriorated	___unaltered	_X_original site	
___good	___ruins	_X_altered	___moved	date ____
___fair	___unexposed			

DESCRIBE THE PRESENT AND ORIGINAL (IF KNOWN) PHYSICAL APPEARANCE

- The only alteration is a missing finger on the boy's statue; it had a gold ring on it and someone shot it off.

SIGNIFICANCE

PERIOD	AREAS OF SIGNIFICANCE - CHECK AND JUSTIFY BELOW			
___prehistoric	___archeology-prehistoric	___community planning	___landscape architecture	___religion
___1400-1499	___archeology-historic	___conservation	___law	___science
___1500-1599	___agriculture	___economics	___literature	___sculpture
___1600-1699	___architecture	___education	___military	___social /
___1700-1799	_X_art	___engineering	___music	humanitarian
___1800-1899	___commerce	___exploration/settlement	___philosophy	___theater
_X_1900-	___communications	___industry	___politics/government	___transportation
		___invention		___other (specify)

SPECIFIC DATES

BUILDER/ARCHITECT

STATEMENT OF SIGNIFICANCE (IN ONE PARAGRAPH)

- This pair of statues is exceedingly rare in rural Missouri cemeteries. The representation of the young man is the most uncommon of the two. As a piece of sculpture it may have statewide significance.

- See the NRHP file on the Redding-Hill House in the Office of Historic Preservation, DNR.

MAJOR BIBLIOGRAPHICAL REFERENCES

GEOGRAPHICAL DATA N/A

ACREAGE OF PROPERTY_____ QUADRANGLE NAME_____ SCALE_____

UTM REFERENCES

	ZONE	EASTING	NORTHING
A			
B			
C			
D			

VERBAL BOUNDARY DESCRIPTION AND JUSTIFICATION

FORM PREPARED BY

NAME / TITLE Lynn Morrow, Historian

ORGANIZATION Missouri Valley Regional Planning Commission

ADDRESS P.O. Box 8, Carrollton, Missouri DATE August, 1987

KEYTESVILLE, MO.

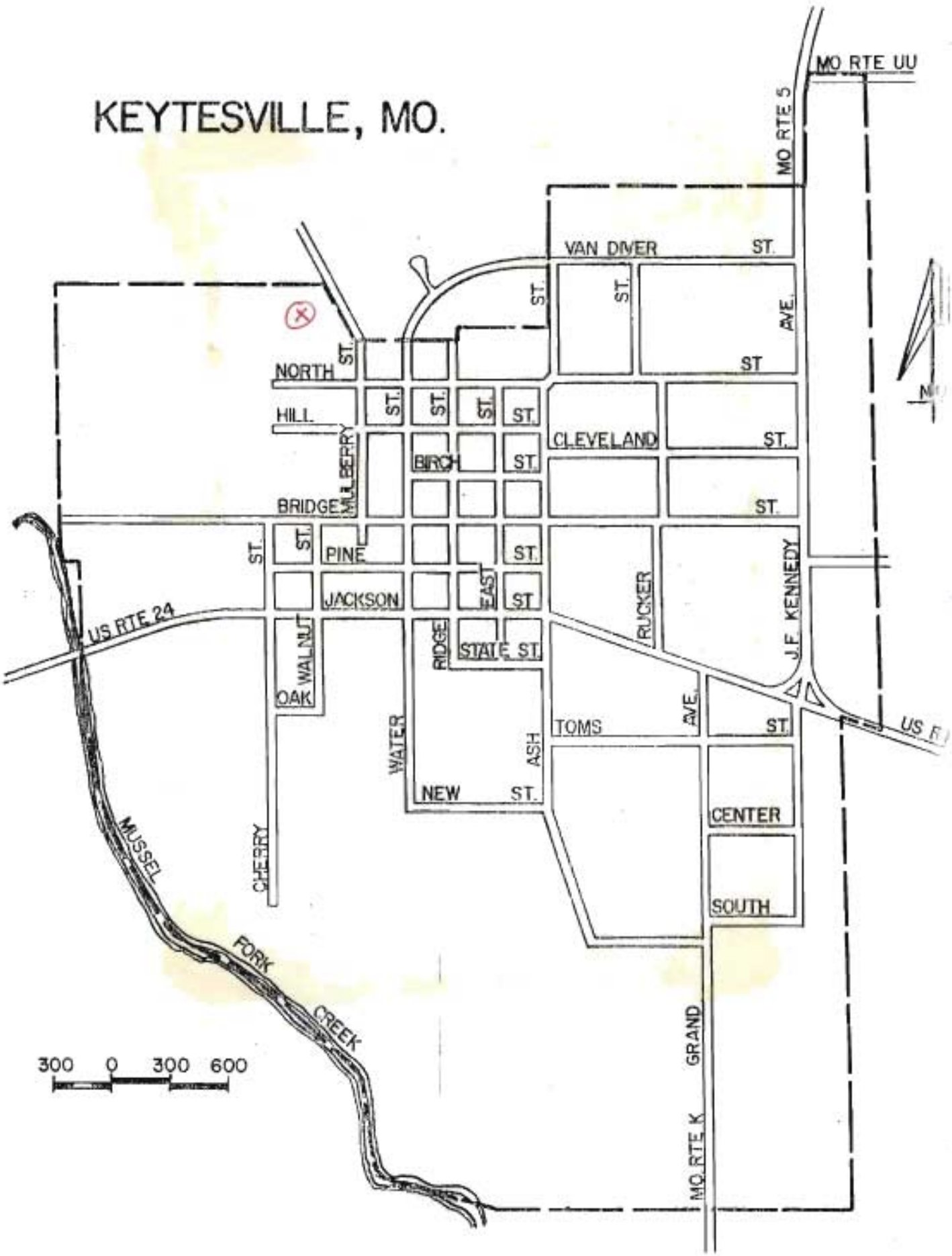

DRAWN BY: MISSOURI VALLEY REGIONAL PLANNING COMMISSION DATE: 12-13-78 R.L.G.



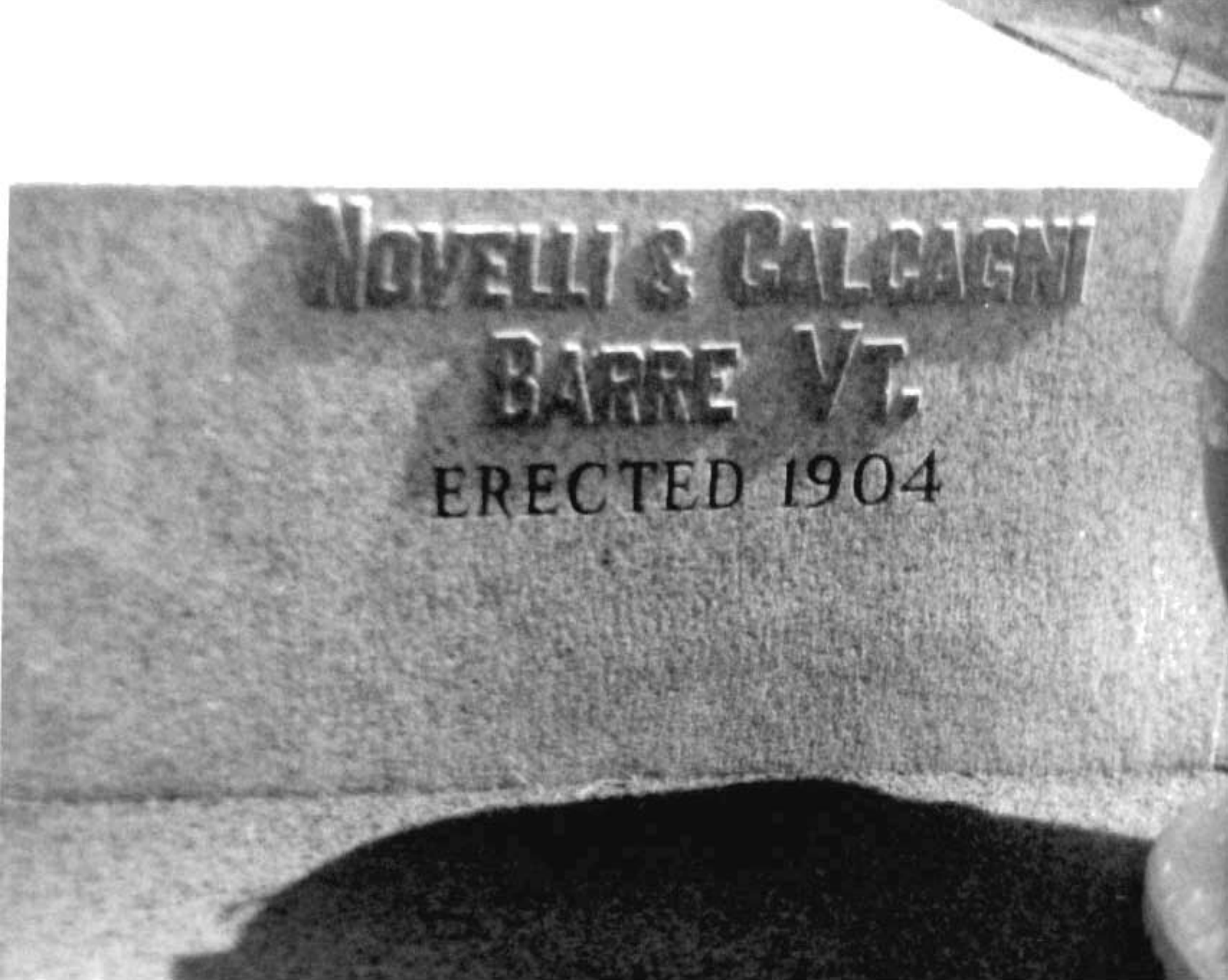
NOVELLI & GALCAGNI
BARRE VT.
ERECTED 1904


ELLIOTT GROVE CEM



MISSOURI OFFICE OF HISTORIC PRESERVATION / INVENTORY SURVEY FORM CHA5002-080

717

1. NAME

HISTORIC

AND/OR COMMON

2. LOCATION see map

STREET & NUMBER 3rd & Long

CITY, TOWN Mendon ____ VICINITY OF

STATE Missouri CODE COUNTY Chariton CODE

3. CLASSIFICATION

CATEGORY	OWNERSHIP	STATUS	PRESENT USE	
___district	___public	_X_occupied	___agriculture	___museum
_X_building(s)	_X_private	___unoccupied	___commercial	___park
___structure	___both	___work in progress	___educational	_X_private residence
___site	PUBLIC ACQUISITION	ACCESSIBLE	___entertainment	___religious
___object	___in process	___yes: restricted	___government	___scientific
	___being considered	___yes: unrestricted	___industrial	___transportation
		___no	___military	___other:

4. OWNER OF PROPERTY

NAME

STREET & NUMBER

CITY, TOWN ____ VICINITY OF STATE

5. LOCATION OF LEGAL DESCRIPTION

Recorder of Deeds, Chariton County Courthouse, Keytesville, Missouri

6. REPRESENTATION IN EXISTING SURVEYS

TLE DETERMINED ELEGIBLE? ___ YES ___ NO ___ FEDERAL ___ STATE ___ COUNTY ___ LO

N/A

7. DESCRIPTION

CONDITION		CHECK ONE	CHECK ONE	
___excellent	___deteriorated	___unaltered	_X_original site	
_X_good	___ruins	_X_altered	___moved	date ____
___fair	___unexposed			

DESCRIBE THE PRESENT AND ORIGINAL (IF KNOWN) PHYSICAL APPEARANCE

- This is probably the nost exhuberant Revival cottage in Mendon. It has asbestos siding and astroturf on the porch, but structurally has high integrity. It is located at the intersection of 3rd and Long Street, currently the most impressive town junction for historic middle class houses.

. SIGNIFICANCE

ERIOD

__prehistoric
__1400-1499
__1500-1599
__1600-1699
__1700-1799
__1800-1899
X 1900-

AREAS OF SIGNIFICANCE - CHECK AND JUSTIFY BELOW

____archeology-prehistoric	____community planning	____landscape architecture	____religion
____archeology-historic	____conservation	____law	____science
____agriculture	____economics	____literature	____sculpture
X architecture	____education	____military	____social / humanitarian
____art	____engineering	____music	____theater
____commerce	____exploration/settlement	____philosophy	____transportation
____communications	____industry	____politics/government	____other (specify)
	____invention		

ECIFIC DATES

BUILDER/ARCHITECT

ATEMENT OF SIGNIFICANCE (IN ONE PARAGRAPH)

MAJOR BIBLIOGRAPHICAL REFERENCES

. GEOGRAPHICAL DATA N/A

REAGE OF PROPERTY____ QUADRANGLE NAME____ SCALE____

M REFERENCES

	ZONE	EASTING	NORTHING
A			
B			
C			
D			

RBAL BOUNDARY DESCRIPTION AND JUSTIFICATION

. FORM PREPARED BY

ME / TITLE Lynn Morrow, Historian

GANIZATION Missouri Valley Regional Planning Commission

DRESS P.O. Box 8, Carrollton, Missouri

DATE August, 1987

CH-AS-002-080

MENDON
MO.

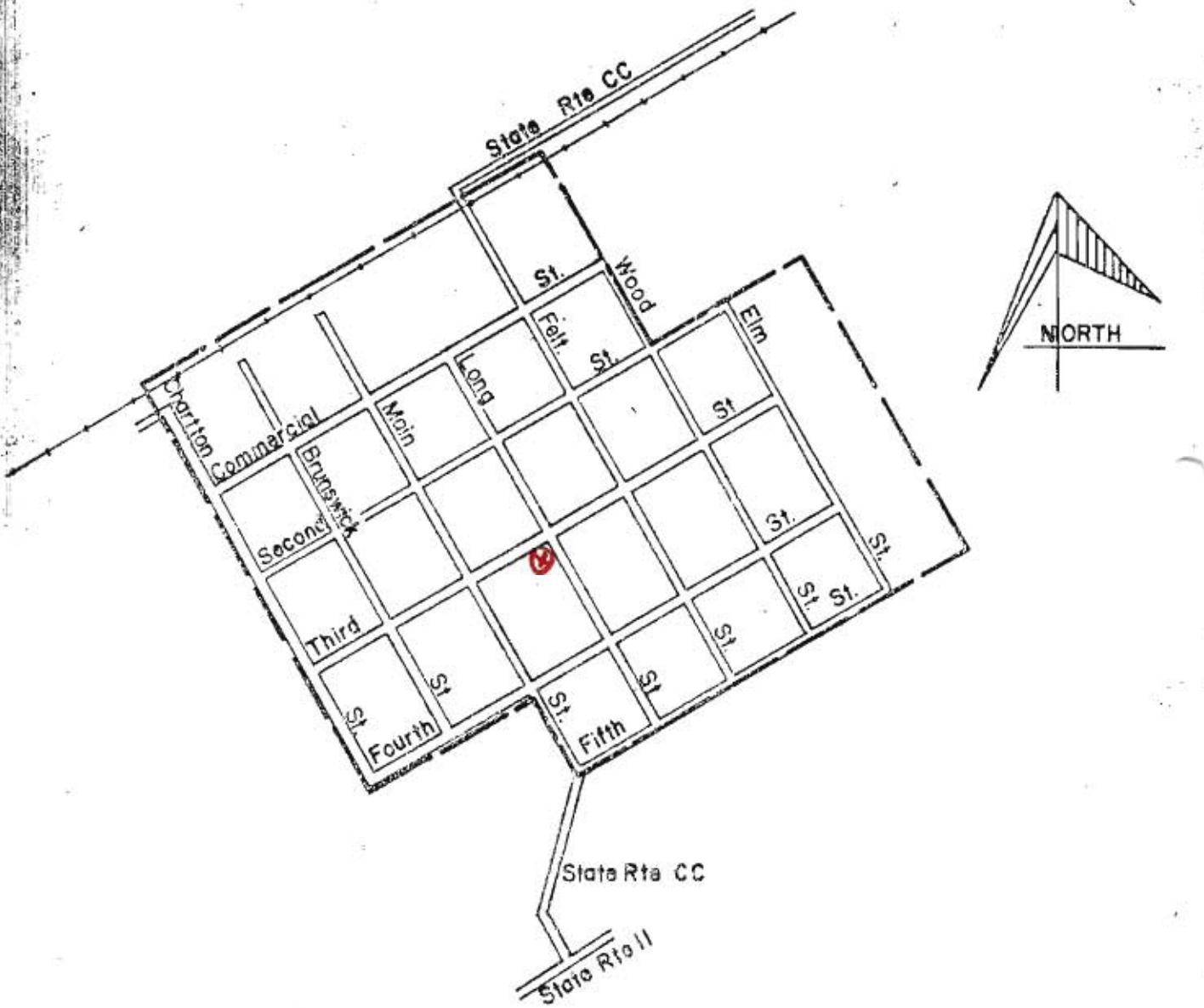

DRAWN BY: MISSOURI VALLEY REGIONAL PLANNING COMMISSION DATE: 5-3-78 R.L.G.





MISSOURI OFFICE OF HISTORIC PRESERVATION / INVENTORY SURVEY FORM CHAS002-081

722

1. NAME

HISTORIC Mendon High School

AND/OR COMMON

2. LOCATION see map

STREET & NUMBER

CITY, TOWN Mendon ___VICINITY OF

STATE Missouri CODE COUNTY Chariton CODE

3. CLASSIFICATION

CATEGORY	OWNERSHIP	STATUS	PRESENT USE	
___district	X public	___occupied	___agriculture	___museum
X building(s)	___private	___unoccupied	___commercial	___park
___structure	___both	___work in progress	X educational	___private residence
___site	PUBLIC ACQUISITION	ACCESSIBLE	___entertainment	___religious
___object	___in process	___yes: restricted	___government	___scientific
	___being considered	___yes: unrestricted	___industrial	___transportation
		___no	___military	___other:

4. OWNER OF PROPERTY

NAME

STREET & NUMBER

CITY, TOWN ___VICINITY OF STATE

5. LOCATION OF LEGAL DESCRIPTION

Recorder of Deeds, Chariton County Courthouse, Keytesville, Missouri

6. REPRESENTATION IN EXISTING SURVEYS

TLE DETERMINED ELIGIBLE? ___YES ___NO ___FEDERAL ___STATE ___COUNTY ___LO

N/A

7. DESCRIPTION

CONDITION		CHECK ONE	CHECK ONE	
___excellent	___deteriorated	___unaltered	___original site	
___good	___ruins	___altered	___moved	date ___
___fair	___unexposed			

DESCRIBE THE PRESENT AND ORIGINAL (IF KNOWN) PHYSICAL APPEARANCE

- practically no trees on school grounds
- original brick and stone work in excellent repair though interior changes have been made
- stone coursing is superior to most
- aluminum windows installed all around
- metal-stair fire escape on north
- brick gymnasium, metal and brick classroom buildings concrete block and frame dependencies; frame one story addition on rear of main block.

. SIGNIFICANCE

ERIOD	AREAS OF SIGNIFICANCE - CHECK AND JUSTIFY BELOW				
__prehistoric	____archeology-prehistoric	____community planning	____landscape architecture	____religion	
__1400-1499	____archeology-historic	____conservation	____law	____science	
__1500-1599	____agriculture	____economics	____literature	____sculpture	
__1600-1699	_X_architecture	____education	____military	____social /	
__1700-1799	____art	____engineering	____music	humanitarian	
__1800-1899	____commerce	____exploration/settlement	____philosophy	____theater	
_X_1900-	____communications	____industry	____politics/government	____transportation	
		____invention		____other (specify)	

PECIFIC DATES

BUILDER/ARCHITECT

TATEMENT OF SIGNIFICANCE (IN ONE PARAGRAPH)

MAJOR BIBLIOGRAPHICAL REFERENCES

). GEOGRAPHICAL DATA N/A

REAGE OF PROPERTY_____ QUADRANGLE NAME_____ SCALE_____

M REFERENCES

A	ZONE	EASTING	NORTHING	B	ZONE EASTING NORTHING
C				D	

RBAL BOUNDARY DESCRIPTION AND JUSTIFICATION

. FORM PREPARED BY

AME / TITLE Lynn Morrow, Historian

RGANIZATION Missouri Valley Regional Planning Commission

DDRESS P.O. Box 8, Carrollton, Missouri

DATE August, 1987

CH-AS-002-081

MENDON
MO.



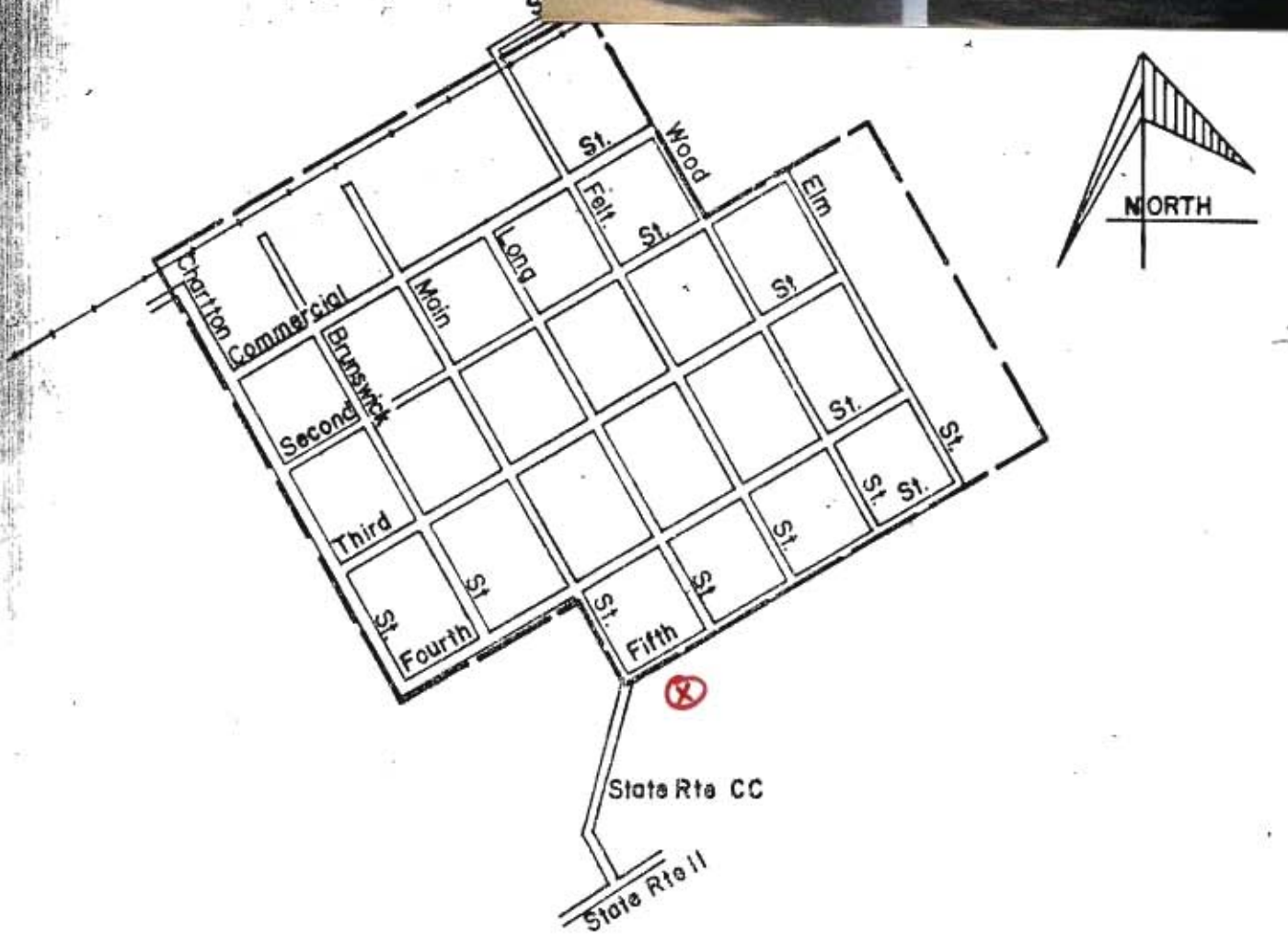

DRAWN BY: MISSOURI VALLEY REGIONAL PLANNING COMMISSION DATE: 5-3-78 R.L.G.







MISSOURI OFFICE OF HISTORIC PRESERVATION / INVENTORY SURVEY FORM CHAS002-082

716

1. NAME

HISTORIC

AND/OR COMMON

2. LOCATION see map

STREET & NUMBER Brunswick & 2nd

CITY, TOWN Mendon ____VICINITY OF

STATE Missouri CODE COUNTY Chariton CODE

3. CLASSIFICATION

CATEGORY	OWNERSHIP	STATUS	PRESENT USE	
___district	___public	X occupied	___agriculture	___museum
X building(s)	X private	___unoccupied	___commercial	___park
___structure	___both	___work in progress	___educational	X private residence
___site	PUBLIC ACQUISITION	ACCESSIBLE	___entertainment	___religious
___object	___in process	___yes: restricted	___government	___scientific
	___being considered	___yes: unrestricted	___industrial	___transportation
		___no	___military	___other:

4. OWNER OF PROPERTY

NAME

STREET & NUMBER

CITY, TOWN ____VICINITY OF STATE

5. LOCATION OF LEGAL DESCRIPTION

Recorder of Deeds, Chariton County Courthouse, Keytesville, Missouri

6. REPRESENTATION IN EXISTING SURVEYS

TLE DETERMINED ELIGIBLE? ____YES ____NO ____FEDERAL ____STATE ____COUNTY ____LO

N/A

7. DESCRIPTION

CONDITION		CHECK ONE	CHECK ONE	
X excellent	___deteriorated	___unaltered	X original site	
___good	___ruins	X altered	___moved	date ____
___fair	___unexposed			

DESCRIBE THE PRESENT AND ORIGINAL (IF KNOWN) PHYSICAL APPEARANCE

- This is one of the best two story frame houses in Mendon. It sits on a corner lot facing southwest and is well maintained. Original glass and windows are intact; chimney is added.

. SIGNIFICANCE

ERIOD	AREAS OF SIGNIFICANCE - CHECK AND JUSTIFY BELOW			
__prehistoric	____archeology-prehistoric	____community planning	____landscape architecture	____religion
__1400-1499	____archeology-historic	____conservation	____law	____science
__1500-1599	____agriculture	____economics	____literature	____sculpture
__1600-1699	_X_architecture	____education	____military	____social /
__1700-1799	____art	____engineering	____music	humanitarian
__1800-1899	____commerce	____exploration/settlement	____philosophy	____theater
X 1900-	____communications	____industry	____politics/government	____transportation
		____invention		____other (specify)

PECIFIC DATES c1905 BUILDER/ARCHITECT

TATEMENT OF SIGNIFICANCE (IN ONE PARAGRAPH)

MAJOR BIBLIOGRAPHICAL REFERENCES

). GEOGRAPHICAL DATA N/A

REAGE OF PROPERTY____ QUADRANGLE NAME____ SCALE____

M REFERENCES

A	ZONE	EASTING	NORTHING	B	ZONE EASTING NORTHING
C				D	

RBAL BOUNDARY DESCRIPTION AND JUSTIFICATION

. FORM PREPARED BY

ME / TITLE Lynn Morrow, Historian

GANIZATION Missouri Valley Regional Planning Commission

DRESS P.O. Box 8, Carrollton, Missouri DATE August, 1987

CH-15-002-082

MENDON
MO.



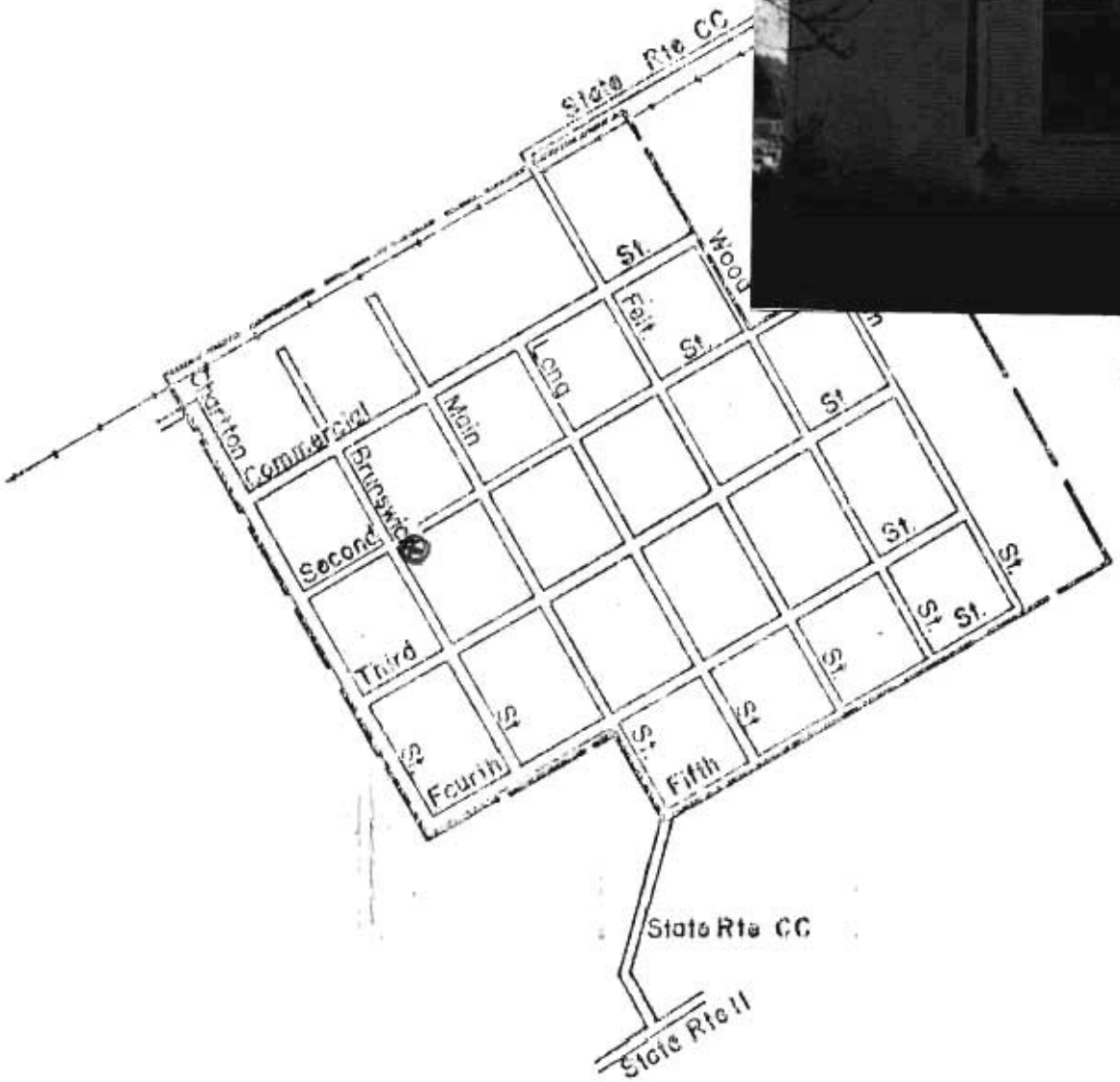

DRAWN BY: MISSOURI VALLEY REGIONAL PLANNING COMMISSION DATE: 5-3-78 R.L.G.




70

MISSOURI OFFICE OF HISTORIC PRESERVATION / INVENTORY SURVEY FORM CHA5002-083

711

1. NAME

HISTORIC

AND/OR COMMON

2. LOCATION see map 1

STREET & NUMBER Brunswick St

CITY, TOWN Mendon ____ VICINITY OF

STATE Missouri CODE COUNTY Chariton CODE

3. CLASSIFICATION

CATEGORY	OWNERSHIP	STATUS	PRESENT USE	
___district	___public	___occupied	___agriculture	___museum
X building(s)	X private	___unoccupied	___commercial	___park
___structure	___both	___work in progress	___educational	X private residence
___site	PUBLIC ACQUISITION	ACCESSIBLE	___entertainment	___religious
___object	___in process	___yes: restricted	___government	___scientific
	___being considered	___yes: unrestricted	___industrial	___transportation
		___no	___military	___other:

4. OWNER OF PROPERTY

NAME

STREET & NUMBER

CITY, TOWN ____ VICINITY OF STATE

5. LOCATION OF LEGAL DESCRIPTION

Recorder of Deeds, Chariton County Courthouse, Keytesville, Missouri

6. REPRESENTATION IN EXISTING SURVEYS

TLE DETERMINED ELIGIBLE? ___ YES ___ NO ___ FEDERAL ___ STATE ___ COUNTY ___ LO

N/A

7. DESCRIPTION

CONDITION		CHECK ONE	CHECK ONE	
___excellent	___deteriorated	___unaltered	X original site	
X good	___ruins	___altered	___moved	date ____
___fair	___unexposed			

DESCRIBE THE PRESENT AND ORIGINAL (IF KNOWN) PHYSICAL APPEARANCE

- Street scene is on south side of Brunwick street and represents typical double pen tract housing in the late 19th century. All have been modernized, including a bungalow porch on the far right house.

. SIGNIFICANCE

:RIOD	AREAS OF SIGNIFICANCE - CHECK AND JUSTIFY BELOW			
___ prehistoric	___ archeology-prehistoric	___ community planning	___ landscape architecture	___ religion
___ 1400-1499	___ archeology-historic	___ conservation	___ law	___ science
___ 1500-1599	___ agriculture	___ economics	___ literature	___ sculpture
___ 1600-1699	X architecture	___ education	___ military	___ social / humanitarian
___ 1700-1799	___ art	___ engineering	___ music	___ theater
X 1800-1899	___ commerce	___ exploration/settlement	___ philosophy	___ transportation
X 1900-	___ communications	___ industry	___ politics/government	___ other (specify)
		___ invention		

'ECIFIC DATES BUILDER/ARCHITECT

'ATEMENT OF SIGNIFICANCE (IN ONE PARAGRAPH)

- Modest vernacular housing tracts, often still highly visible as this one, have no relationship to contextual matters as yet.

MAJOR BIBLIOGRAPHICAL REFERENCES

). GEOGRAPHICAL DATA N/A

REAGE OF PROPERTY ___ QUADRANGLE NAME ___ SCALE ___

'M REFERENCES

	ZONE	EASTING	NORTHING		ZONE	EASTING	NORTHING
A				B			
C				D			

:RBAL BOUNDARY DESCRIPTION AND JUSTIFICATION

. FORM PREPARED BY

\ME / TITLE Lynn Morrow, Historian

RGANIZATION Missouri Valley Regional Planning Commission

)DRESS P.O. Box 8, Carrollton, Missouri

DATE August, 1987

CH-AS-002-083

MENDON
MO.

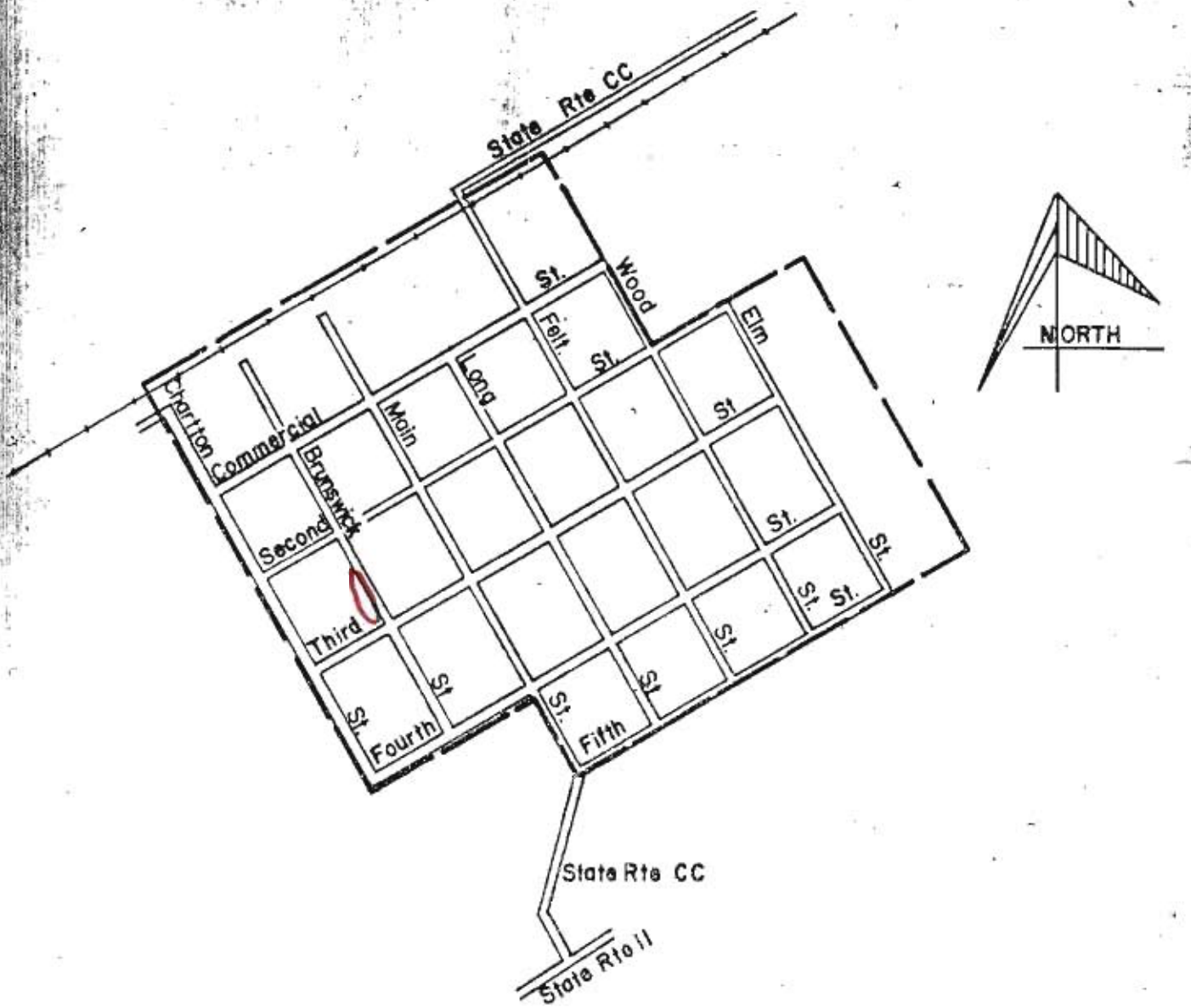

DRAWN BY: MISSOURI VALLEY REGIONAL PLANNING COMMISSION DATE: 5-3-78 R.L.G.



MISSOURI OFFICE OF HISTORIC PRESERVATION / INVENTORY SURVEY FORM CHA5002-0841

710

1. NAME

HISTORIC

AND/OR COMMON

2. LOCATION

STREET & NUMBER Brunswick

CITY, TOWN Mendon ____ VICINITY OF

STATE Missouri CODE COUNTY Chariton CODE

3. CLASSIFICATION

CATEGORY	OWNERSHIP	STATUS	PRESENT USE	
___district	___public	X occupied	___agriculture	___museum
X building(s)	X private	___unoccupied	___commercial	___park
___structure	___both	___work in progress	___educational	X private residence
___site	PUBLIC ACQUISITION	ACCESSIBLE	___entertainment	___religious
___object	___in process	___yes: restricted	___government	___scientific
	___being considered	___yes: unrestricted	___industrial	___transportation
		___no	___military	___other:

4. OWNER OF PROPERTY

NAME

STREET & NUMBER

CITY, TOWN ____ VICINITY OF STATE

5. LOCATION OF LEGAL DESCRIPTION

Recorder of Deeds, Chariton County Courthouse, Keytesville, Missouri

6. REPRESENTATION IN EXISTING SURVEYS

TLE DETERMINED ELIGIBLE? ___ YES ___ NO ___ FEDERAL ___ STATE ___ COUNTY ___ LO

N/A

7. DESCRIPTION

CONDITION		CHECK ONE	CHECK ONE	
___excellent	___deteriorated	___unaltered	X original site	
X good	___ruins	X altered	___moved	date ____
___fair	___unexposed			

DESCRIBE THE PRESENT AND ORIGINAL (IF KNOWN) PHYSICAL APPEARANCE

- ONe of a very few single pen houses (with additions) that has been modernized and is still worthy of habitation. All sections of this one has asbestos siding and additions appear to be mid-20th century. There is one more house of this type northwest on the same street.

. SIGNIFICANCE

ERIOD	AREAS OF SIGNIFICANCE - CHECK AND JUSTIFY BELOW			
__prehistoric	____archeology-prehistoric	____community planning	____landscape architecture	____religion
__1400-1499	____archeology-historic	____conservation	____law	____science
__1500-1599	____agriculture	____economics	____literature	____sculpture
__1600-1699	_X_architecture	____education	____military	____social /
__1700-1799	____art	____engineering	____music	humanitarian
__1800-1899	____commerce	____exploration/settlement	____philosophy	____theater
X 1900-	____communications	____industry	____politics/government	____transportation
		____invention		____other (specify)

PECIFIC DATES

BUILDER/ARCHITECT

TATEMENT OF SIGNIFICANCE (IN ONE PARAGRAPH)

MAJOR BIBLIOGRAPHICAL REFERENCES

). GEOGRAPHICAL DATA N/A

REAGE OF PROPERTY____ QUADRANGLE NAME____ SCALE____

M REFERENCES

		ZONE	EASTING	NORTHING
A				
B				
C				
D				

RBAL BOUNDARY DESCRIPTION AND JUSTIFICATION

. FORM PREPARED BY

AME / TITLE Lynn Morrow, Historian

GANIZATION Missouri Valley Regional Planning Commission

DDRESS P.O. Box 8, Carrollton, Missouri

DATE August, 1987

CH-AS-002-084

MENDON
MO.



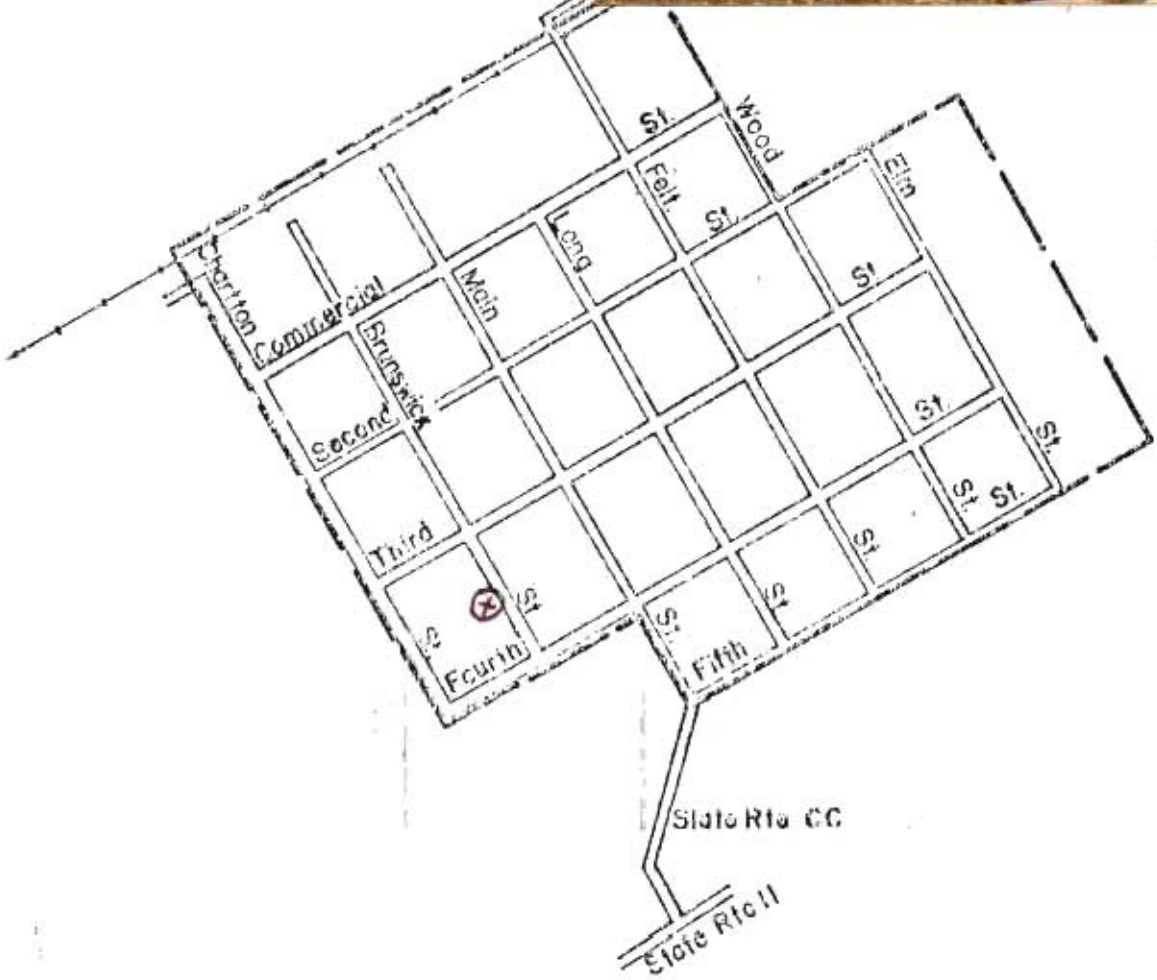

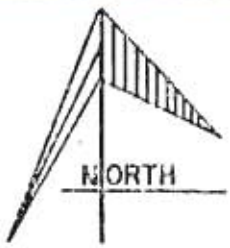

660 0 660

DRAWN BY: MISSOURI VALLEY REGIONAL PLANNING COMMISSION DATE: 5-3-78 R.L.G.





MISSOURI OFFICE OF HISTORIC PRESERVATION / INVENTORY SURVEY FORM CHA5003-075

731

1. NAME

HISTORIC Railroad Depot

AND/OR COMMON

LOCATION

see map

STREET & NUMBER

CITY, TOWN Mendon ___VICINITY OF

STATE Missouri CODE COUNTY Chariton CODE

3. CLASSIFICATION

CATEGORY	OWNERSHIP	STATUS	PRESENT USE	
___district	X public	X occupied	___agriculture	___museum
X building(s)	___private	___unoccupied	___commercial	___park
___structure	___both	___work in progress	___educational	X private residence
___site	PUBLIC ACQUISITION	ACCESSIBLE	___entertainment	___religious
___object	___in process	___yes: restricted	___government	___scientific
	___being considered	___yes: unrestricted	___industrial	___transportation
		___no	___military	___other:

4. OWNER OF PROPERTY

NAME

STREET & NUMBER

CITY, TOWN ___VICINITY OF STATE

5. LOCATION OF LEGAL DESCRIPTION

Recorder of Deeds, Chariton County Courthouse, Keytesville, Missouri

6. REPRESENTATION IN EXISTING SURVEYS

TLE DETERMINED ELIGIBLE? ___YES ___NO ___FEDERAL ___STATE ___COUNTY ___LO

N/A

7. DESCRIPTION

CONDITION		CHECK ONE	CHECK ONE	
X excellent	___deteriorated	X unaltered	X original site	
___good	___ruins	___altered	___moved	date ___
___fair	___unexposed			

DESCRIBE THE PRESENT AND ORIGINAL (IF KNOWN) PHYSICAL APPEARANCE

- Though converted to a garage, the structure still resembles it original function as a depot.
- One frame structure to the west may also have been associated with the railroad.
- Large grain storage facility next to railroad tracks is located to the north.

. SIGNIFICANCE

ERIOD — AREAS OF SIGNIFICANCE - CHECK AND JUSTIFY BELOW

PERIOD	AREAS OF SIGNIFICANCE - CHECK AND JUSTIFY BELOW			
___prehistoric	___archeology-prehistoric	___community planning	___landscape architecture	___religion
___1400-1499	___archeology-historic	___conservation	___law	___science
___1500-1599	___agriculture	___economics	___literature	___sculpture
___1600-1699	___architecture	___education	___military	___social /
___1700-1799	___art	___engineering	___music	humanitarian
X 1800-1899	___commerce	___exploration/settlement	___philosophy	___theater
___1900-	___communications	___industry	___politics/government	X transportation
		___invention		___other (specify)

PECIFIC DATES — BUILDER/ARCHITECT

TATEMENT OF SIGNIFICANCE (IN ONE PARAGRAPH)

MAJOR BIBLIOGRAPHICAL REFERENCES

). GEOGRAPHICAL DATA N/A

REAGE OF PROPERTY ____ QUADRANGLE NAME ____ SCALE ____

'M REFERENCES

		ZONE	EASTING	NORTHING
A				
B				
C				
D				

ERBAL BOUNDARY DESCRIPTION AND JUSTIFICATION

. FORM PREPARED BY

AME / TITLE Lynn Morrow, Historian

GANIZATION Missouri Valley Regional Planning Commission

DDRESS P.O. Box 8, Carrollton, Missouri DATE August, 1987

CH-AS-002-08

MENDON
MO.

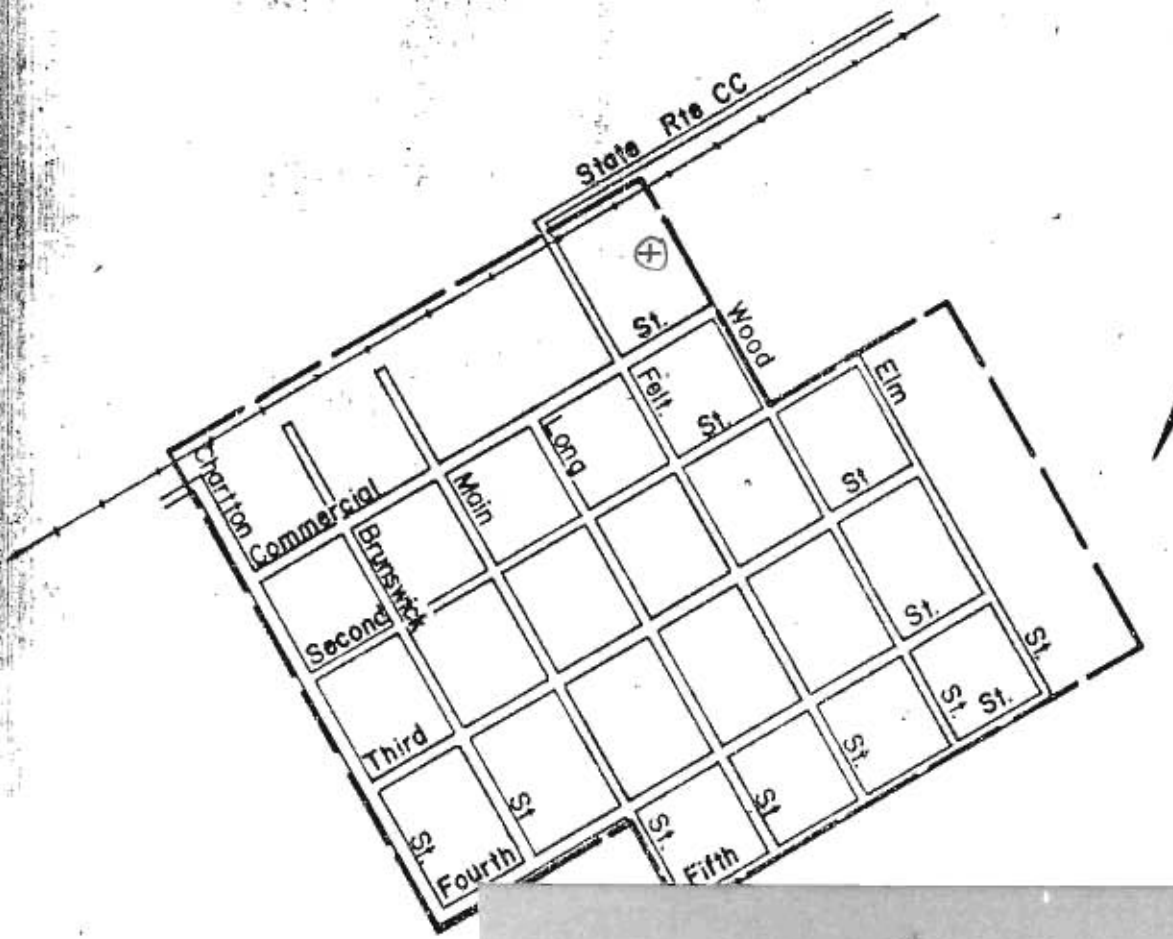
State Rte CC
St.
Wood
Elm
Felt St.
Long
Main
Brunswick
Commercial
Charlton
Second
Third
St.
Fourth
Fifth
St
St
St





MISSOURI OFFICE OF HISTORIC PRESERVATION / INVENTORY SURVEY FORM CHAS002-086

712

1. NAME

HISTORIC

AND/OR COMMON

2. LOCATION see map

STREET & NUMBER

CITY, TOWN Mendon ___VICINITY OF

STATE Missouri CODE COUNTY Chariton CODE

3. CLASSIFICATION

CATEGORY	OWNERSHIP	STATUS	PRESENT USE	
___district	___public	___occupied	___agriculture	___museum
X building(s)	X private	X unoccupied	___commercial	___park
___structure	___both	___work in progress	___educational	___private residence
___site	PUBLIC ACQUISITION	ACCESSIBLE	___entertainment	___religious
___object	___in process	___yes: restricted	___government	___scientific
	___being considered	___yes: unrestricted	___industrial	___transportation
		___no	___military	___other:

4. OWNER OF PROPERTY

NAME

STREET & NUMBER

CITY, TOWN ___VICINITY OF STATE

5. LOCATION OF LEGAL DESCRIPTION

Recorder of Deeds, Chariton County Courthouse, Keytesville, Missouri

6. REPRESENTATION IN EXISTING SURVEYS

TITLE DETERMINED ELIGIBLE? ___YES ___NO ___FEDERAL ___STATE ___COUNTY ___LO

N/A

7. DESCRIPTION

CONDITION		CHECK ONE	CHECK ONE	
___excellent	X deteriorated	___unaltered	X original site	
___good	___ruins	X altered	___moved	date ___
___fair	___unexposed			

DESCRIBE THE PRESENT AND ORIGINAL (IF KNOWN) PHYSICAL APPEARANCE

Regionally, this is one of the very few gable-entry frame houses planned on a very modest scale for narrow railroad town lots.

. SIGNIFICANCE

ERIOD	AREAS OF SIGNIFICANCE - CHECK AND JUSTIFY BELOW				
__prehistoric	____archeology-prehistoric	____community planning	____landscape architecture	____religion	
__1400-1499	____archeology-historic	____conservation	____law	____science	
__1500-1599	____agriculture	____economics	____literature	____sculpture	
__1600-1699	_X_architecture	____education	____military	____social /	
__1700-1799	____art	____engineering	____music	humanitarian	
_X_1800-1899	____commerce	____exploration/settlement	____philosophy	____theater	
_X_1900-	____communications	____industry	____politics/government	____transportation	
		____invention		____other (specify)	

PECIFIC DATES

BUILDER/ARCHITECT

TATEMENT OF SIGNIFICANCE (IN ONE PARAGRAPH)

MAJOR BIBLIOGRAPHICAL REFERENCES

). GEOGRAPHICAL DATA N/A

REAGE OF PROPERTY____ QUADRANGLE NAME____ SCALE____

M REFERENCES

		ZONE	EASTING	NORTHING
A				
B				
C				
D				

RBAL BOUNDARY DESCRIPTION AND JUSTIFICATION

. FORM PREPARED BY

AME / TITLE Lynn Morrow, Historian

RGANIZATION Missouri Valley Regional Planning Commission

DDRESS P.O. Box 8, Carrollton, Missouri DATE August, 1987

CH-AS-007-086

MENDON
MO.

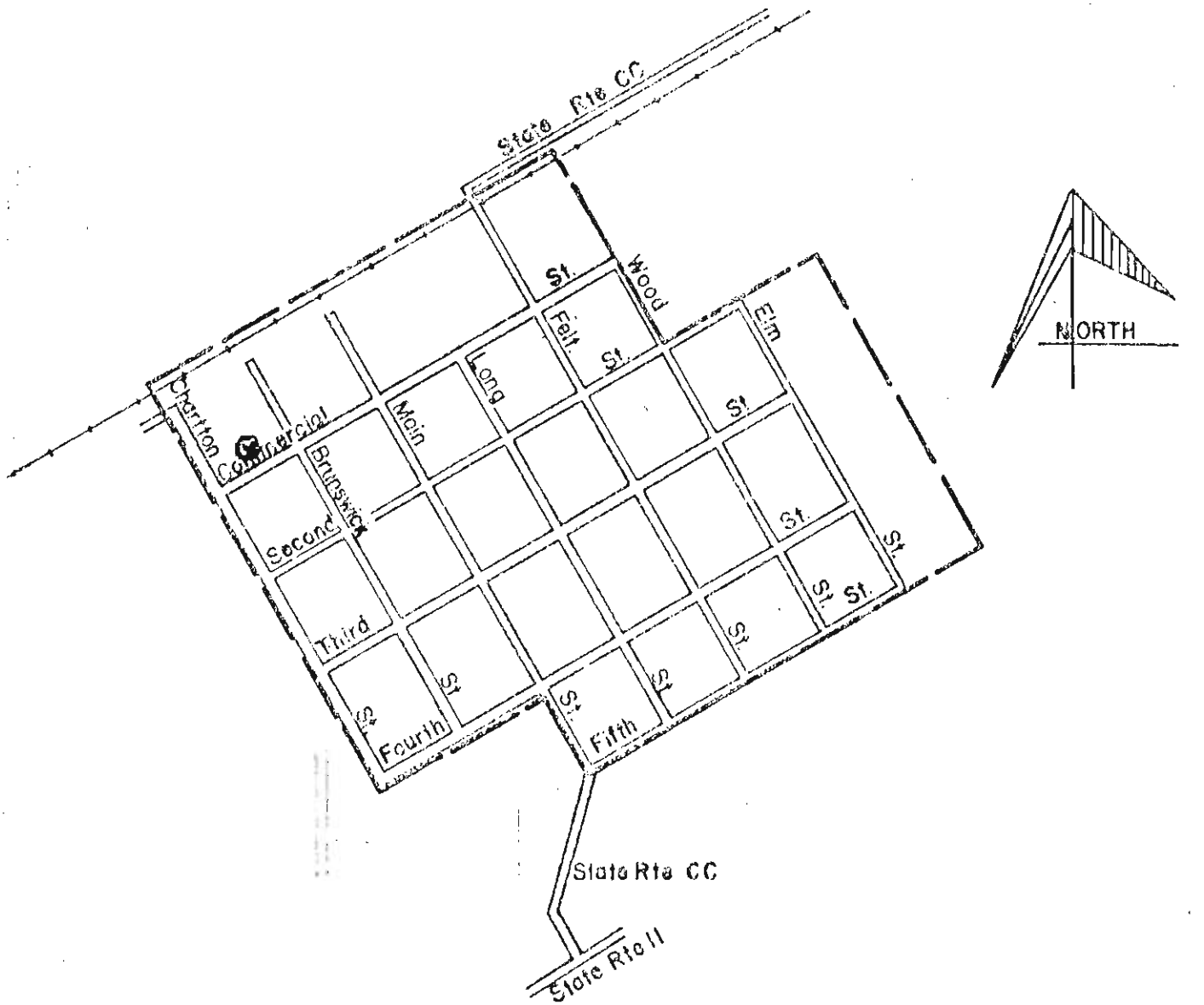

DRAWN BY: MISSOURI VALLEY REGIONAL PLANNING COMMISSION DATE: 5-3-78 R.L.G.



MISSOURI OFFICE OF HISTORIC PRESERVATION / INVENTORY SURVEY FORM CHAS002-087

721

1. NAME

HISTORIC

AND/OR COMMON

2. LOCATION see map

STREET & NUMBER

CITY, TOWN Mendon ___ VICINITY OF

STATE Missouri CODE COUNTY Chariton CODE

3. CLASSIFICATION

CATEGORY	OWNERSHIP	STATUS	PRESENT USE	
___district	___public	X occupied	___agriculture	___museum
X building(s)	X private	___unoccupied	___commercial	___park
___structure	___both	___work in progress	___educational	X private residence
___site	PUBLIC ACQUISITION	ACCESSIBLE	___entertainment	___religious
___object	___in process	___yes: restricted	___government	___scientific
	___being considered	___yes: unrestricted	___industrial	___transportation
		___no	___military	___other:

4. OWNER OF PROPERTY

NAME

STREET & NUMBER

CITY, TOWN ___ VICINITY OF STATE

5. LOCATION OF LEGAL DESCRIPTION

Recorder of Deeds, Chariton County Courthouse, Keytesville, Missouri

6. REPRESENTATION IN EXISTING SURVEYS

TLE DETERMINED ELIGIBLE? ___ YES ___ NO ___ FEDERAL ___ STATE ___ COUNTY ___ LO

N/A

7. DESCRIPTION

CONDITION		CHECK ONE	CHECK ONE	
X excellent	___deteriorated	___unaltered	X original site	
___good	___ruins	___altered	___moved	date ___
___fair	___unexposed			

DESCRIBE THE PRESENT AND ORIGINAL (IF KNOWN) PHYSICAL APPEARANCE

- a two story bungaloid with clipped gables that includes a full basement and brick front porch facing south. Notice the pent roof detail, common on many Revival style houses, on the west end (see photo).

. SIGNIFICANCE

ERIOD	AREAS OF SIGNIFICANCE - CHECK AND JUSTIFY BELOW			
__prehistoric	____archeology-prehistoric	____community planning	____landscape architecture	____religion
__1400-1499	____archeology-historic	____conservation	____law	____science
__1500-1599	____agriculture	____economics	____literature	____sculpture
__1600-1699	X architecture	____education	____military	____social /
__1700-1799	____art	____engineering	____music	humanitarian
__1800-1899	____commerce	____exploration/settlement	____philosophy	____theater
X 1900-	____communications	____industry	____politics/government	____transportation
		____invention		____other (specify)

PECIFIC DATES

BUILDER/ARCHITECT

TATEMENT OF SIGNIFICANCE (IN ONE PARAGRAPH)

MAJOR BIBLIOGRAPHICAL REFERENCES

). GEOGRAPHICAL DATA N/A

REAGE OF PROPERTY____ QUADRANGLE NAME____ SCALE____

M REFERENCES

		ZONE	EASTING	NORTHING
A				
B				
C				
D				

RBAL BOUNDARY DESCRIPTION AND JUSTIFICATION

. FORM PREPARED BY

ME / TITLE Lynn Morrow, Historian

GANIZATION Missouri Valley Regional Planning Commission

DRESS P.O. Box 8, Carrollton, Missouri

DATE August, 1987

CH-AS-002-087

MENDON
MO.

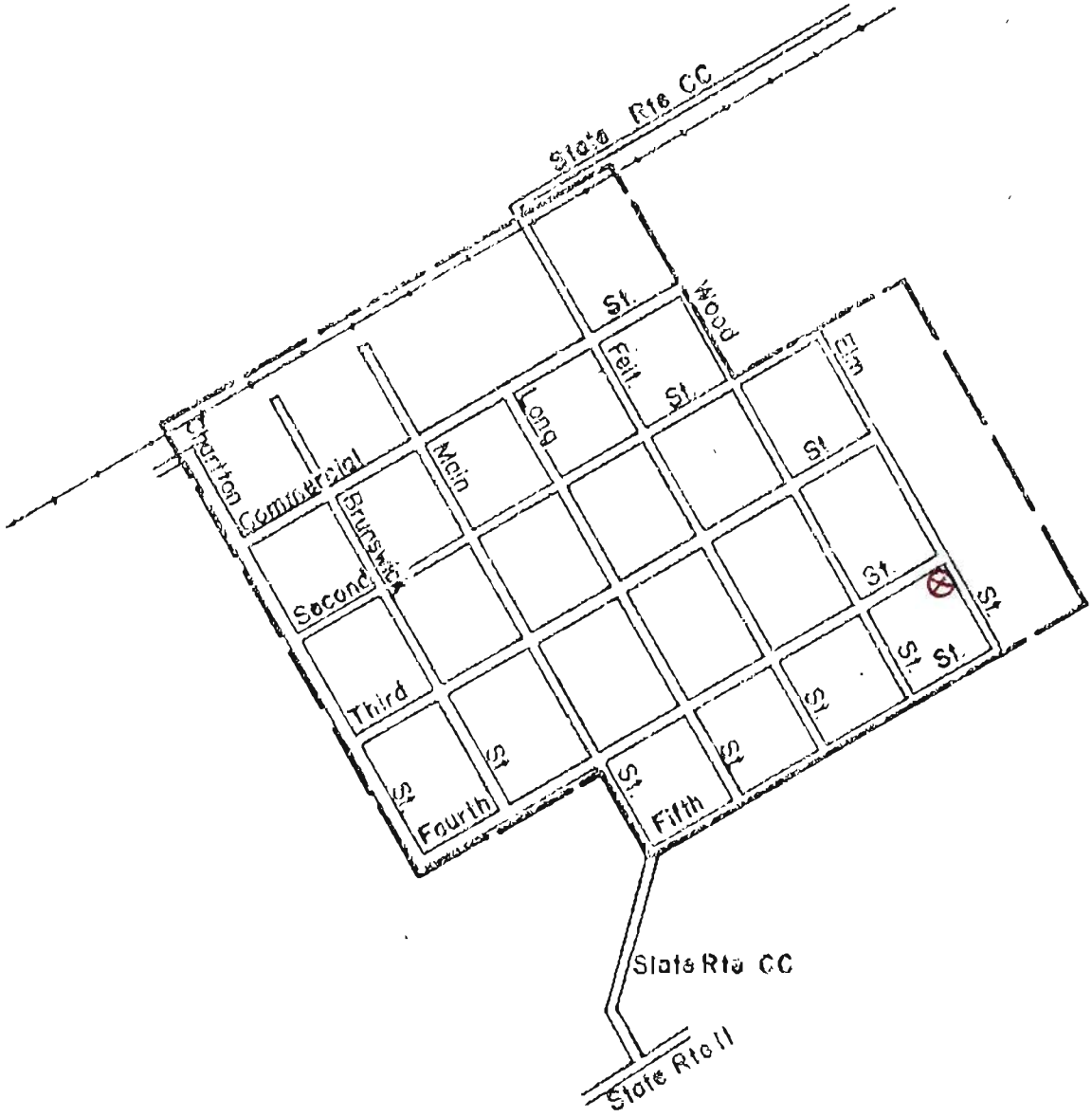

DRAWN BY: MISSOURI VALLEY REGIONAL PLANNING COMMISSION DATE: 5-3-78 R.L.G.



MISSOURI OFFICE OF HISTORIC PRESERVATION / INVENTORY SURVEY FORM CHA5002-088

724

1. NAME

HISTORIC Methodist Church

AND/OR COMMON

2. LOCATION

STREET & NUMBER see map

CITY, TOWN Mendon ____VICINITY OF

STATE Missouri CODE COUNTY Chariton CODE

3. CLASSIFICATION

CATEGORY	OWNERSHIP	STATUS	PRESENT USE	
___district	___public	___occupied	___agriculture	___museum
_X_building(s)	_X_private	___unoccupied	___commercial	___park
___structure	___both	___work in progress	___educational	___private residence
___site	PUBLIC ACQUISITION	ACCESSIBLE	___entertainment	X religious
___object	___in process	___yes: restricted	___government	___scientific
	___being considered	___yes: unrestricted	___industrial	___transportation
		___no	___military	___other:

4. OWNER OF PROPERTY

NAME

STREET & NUMBER

CITY, TOWN ____VICINITY OF STATE

5. LOCATION OF LEGAL DESCRIPTION

Recorder of Deeds, Chariton County Courthouse, Keytesville, Missouri

6. REPRESENTATION IN EXISTING SURVEYS

TLE DETERMINED ELIGIBLE? ___YES ___NO ___FEDERAL ___STATE ___COUNTY ___LO

N/A

7. DESCRIPTION

CONDITION		CHECK ONE	CHECK ONE	
_X_excellent	___deteriorated	___unaltered	_X_original site	
___good	___ruins	X altered	___moved	date ____
___fair	___unexposed			

DESCRIBE THE PRESENT AND ORIGINAL (IF KNOWN) PHYSICAL APPEARANCE

- This common vernacular church plan has received several alterations visible in the photograph. It is well maintained on a corner lot among residential streets.

SIGNIFICANCE

ERIOD — AREAS OF SIGNIFICANCE - CHECK AND JUSTIFY BELOW

PERIOD				
___ prehistoric	___ archeology-prehistoric	___ community planning	___ landscape architecture	X religion
___ 1400-1499	___ archeology-historic	___ conservation	___ law	___ science
___ 1500-1599	___ agriculture	___ economics	___ literature	___ sculpture
___ 1600-1699	___ architecture	___ education	___ military	___ social /
___ 1700-1799	___ art	___ engineering	___ music	humanitarian
X 1800-1899	___ commerce	___ exploration/settlement	___ philosophy	___ theater
X 1900-	___ communications	___ industry	___ politics/government	___ transportation
		___ invention		___ other (specify)

PECIFIC DATES — BUILDER/ARCHITECT

TATEMENT OF SIGNIFICANCE (IN ONE PARAGRAPH)

MAJOR BIBLIOGRAPHICAL REFERENCES

). GEOGRAPHICAL DATA N/A

REAGE OF PROPERTY ____ QUADRANGLE NAME ____ SCALE ____

M REFERENCES

	ZONE	EASTING	NORTHING
A			
B			
C			
D			

RBAL BOUNDARY DESCRIPTION AND JUSTIFICATION

FORM PREPARED BY

AME / TITLE Lynn Morrow, Historian

RGANIZATION Missouri Valley Regional Planning Commission

DDRESS P.O. Box 8, Carrollton, Missouri

DATE August, 1987

CH-AS-002-008

MENDON
MO.

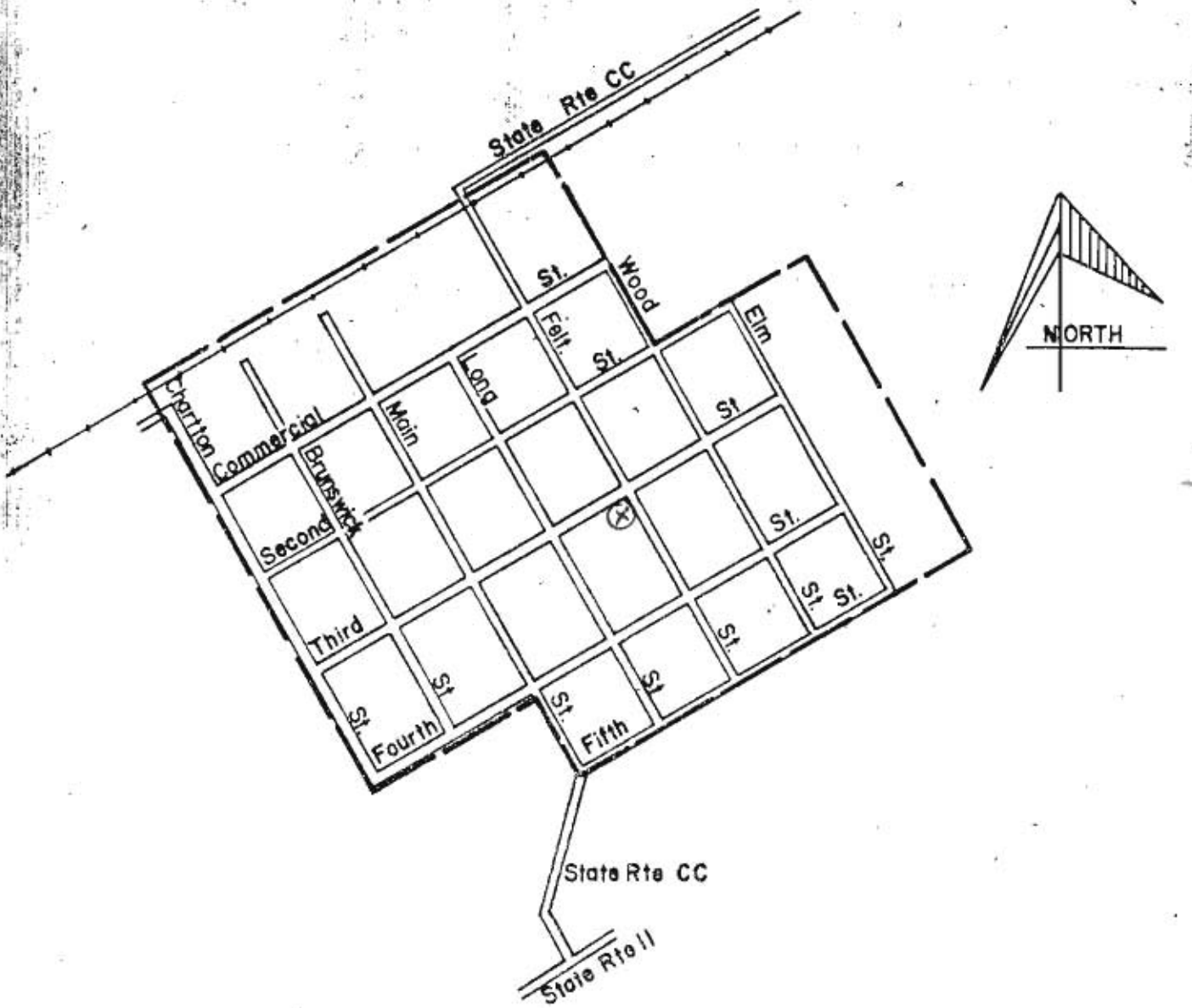

DRAWN BY: MISSOURI VALLEY REGIONAL PLANNING COMMISSION DATE: 5-3-78 R.L.G.


RESERVED
Pastor Parking

MISSOURI OFFICE OF HISTORIC PRESERVATION / INVENTORY SURVEY FORM CHA5002-089

719

1. NAME

HISTORIC

AND/OR COMMON Felt Street bungalows

2. LOCATION

STREET & NUMBER see map Felt St

CITY, TOWN Mendon ____VICINITY OF

STATE Missouri CODE COUNTY Chariton CODE

3. CLASSIFICATION

CATEGORY	OWNERSHIP	STATUS	PRESENT USE	
___district	___public	X occupied	___agriculture	___museum
X building(s)	X private	___unoccupied	___commercial	___park
___structure	___both	___work in progress	___educational	X private residence
___site	PUBLIC ACQUISITION	ACCESSIBLE	___entertainment	___religious
___object	___in process	___yes: restricted	___government	___scientific
	___being considered	___yes: unrestricted	___industrial	___transportation
		___no	___military	___other:

4. OWNER OF PROPERTY

NAME

STREET & NUMBER

CITY, TOWN ____VICINITY OF STATE

5. LOCATION OF LEGAL DESCRIPTION

Recorder of Deeds, Chariton County Courthouse, Keytesville, Missouri

6. REPRESENTATION IN EXISTING SURVEYS

TLE DETERMINED ELIGIBLE? ___YES ___NO ___FEDERAL ___STATE ___COUNTY ___LO

N/A

7. DESCRIPTION

CONDITION		CHECK ONE	CHECK ONE	
___excellent	___deteriorated	___unaltered	X original site	
X good	___ruins	X altered	___moved	date ____
___fair	___unexposed			

DESCRIBE THE PRESENT AND ORIGINAL (IF KNOWN) PHYSICAL APPEARANCE

- The scene is looking west across bungalow tract housing constructed by the same builder. Housing clusters like this one are common throughout all the towns in Chariton County.

. SIGNIFICANCE

ERIOD	AREAS OF SIGNIFICANCE - CHECK AND JUSTIFY BELOW			
___prehistoric	___archeology-prehistoric	___community planning	___landscape architecture	___religion
___1400-1499	___archeology-historic	___conservation	___law	___science
___1500-1599	___agriculture	___economics	___literature	___sculpture
___1600-1699	_X_architecture	___education	___military	___social /
___1700-1799	___art	___engineering	___music	humanitarian
X 1800-1899	___commerce	___exploration/settlement	___philosophy	___theater
___1900-	___communications	___industry	___politics/government	___transportation
		___invention		___other (specify)

ECIFIC DATES c1920's **BUILDER/ARCHITECT**

TATEMENT OF SIGNIFICANCE (IN ONE PARAGRAPH)

MAJOR BIBLIOGRAPHICAL REFERENCES

). GEOGRAPHICAL DATA N/A

REAGE OF PROPERTY____ **QUADRANGLE NAME**____ **SCALE**____

'M REFERENCES

		ZONE	EASTING	NORTHING
A				
B				
C				
D				

:RBAL BOUNDARY DESCRIPTION AND JUSTIFICATION

. FORM PREPARED BY

AME / TITLE Lynn Morrow, Historian

GANIZATION Missouri Valley Regional Planning Commission

DDRESS P.O. Box 8, Carrollton, Missouri

DATE August, 1987

CH-AS-002-089

MENDON
MO.

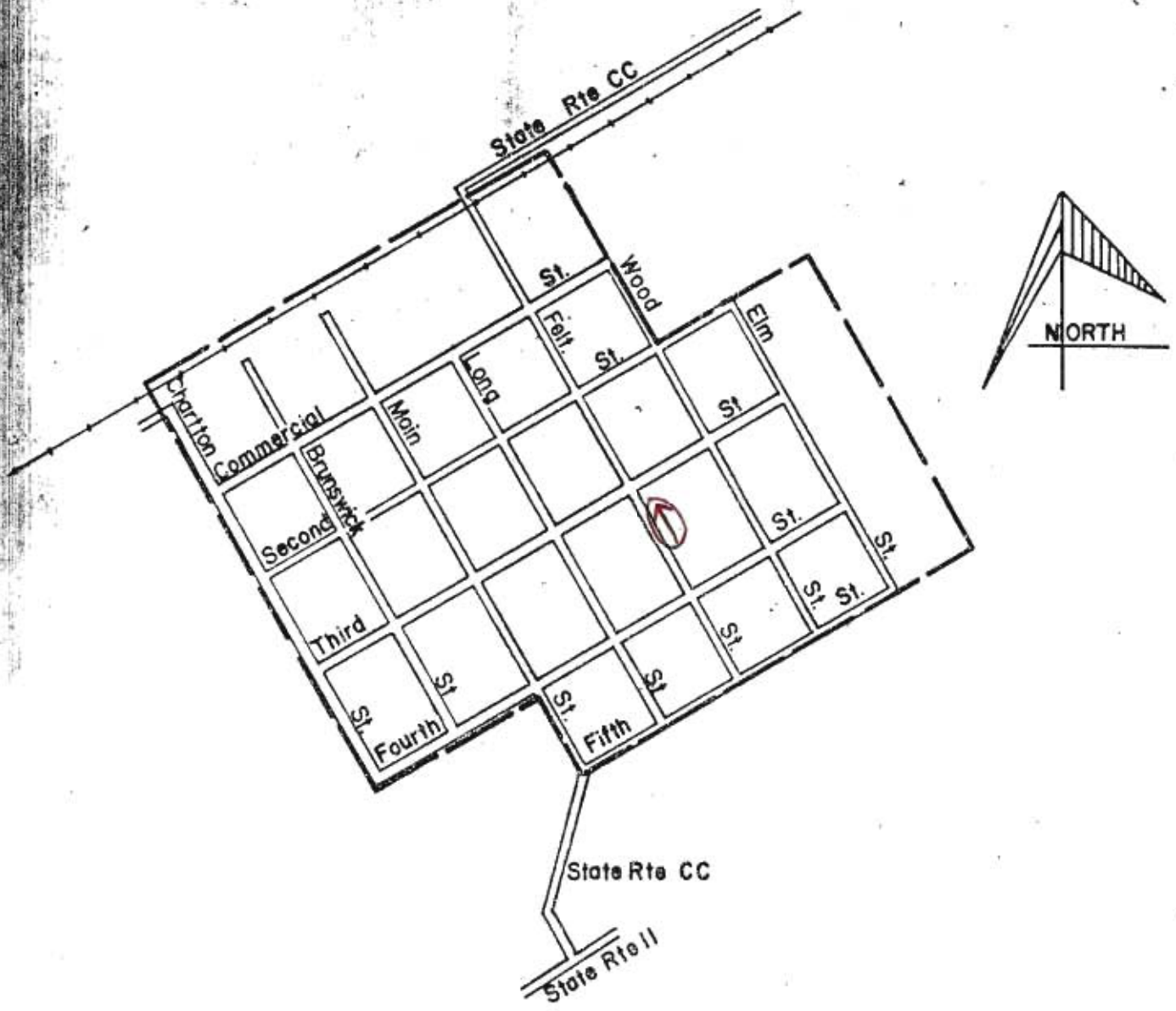

DRAWN BY: MISSOURI VALLEY REGIONAL PLANNING COMMISSION DATE: 5-3-78 R.L.G.



MISSOURI OFFICE OF HISTORIC PRESERVATION / INVENTORY SURVEY FORM CHA500Z-090

714

1. NAME

HISTORIC

AND/OR COMMON

2. LOCATION see map

STREET & NUMBER Rt H 24

CITY, TOWN Mendon ____ VICINITY OF

STATE Missouri CODE COUNTY Chariton CODE

3. CLASSIFICATION

CATEGORY	OWNERSHIP	STATUS	PRESENT USE	
___district	___public	X occupied	___agriculture	___museum
X building(s)	X private	___unoccupied	___commercial	___park
___structure	___both	___work in progress	___educational	X private residence
___site	PUBLIC ACQUISITION	ACCESSIBLE	___entertainment	___religious
___object	___in process	___yes: restricted	___government	___scientific
	___being considered	___yes: unrestricted	___industrial	___transportation
		___no	___military	___other:

4. OWNER OF PROPERTY

NAME

STREET & NUMBER

CITY, TOWN ____ VICINITY OF STATE

5. LOCATION OF LEGAL DESCRIPTION

Recorder of Deeds, Chariton County Courthouse, Keytesville, Missouri

6. REPRESENTATION IN EXISTING SURVEYS

TLE DETERMINED ELIGIBLE? ___ YES ___ NO ___ FEDERAL ___ STATE ___ COUNTY ___ LO

N/A

7. DESCRIPTION

CONDITION		CHECK ONE	CHECK ONE	
___excellent	___deteriorated	___unaltered	X original site	
X good	___ruins	X altered	___moved	date ____
___fair	___unexposed			

DESCRIBE THE PRESENT AND ORIGINAL (IF KNOWN) PHYSICAL APPEARANCE

House is located on a corner lot and is a common late-Victorian irregular plan. This is one still has a small scale sawtooth porch detail and a larger scale sawtooth detail in the gables.

SIGNIFICANCE

ERIOD

___prehistoric
___1400-1499
___1500-1599
___1600-1699
___1700-1799
___1800-1899
_X_1900-

AREAS OF SIGNIFICANCE - CHECK AND JUSTIFY BELOW

___archeology-prehistoric	___community planning	___landscape architecture	___religion
___archeology-historic	___conservation	___law	___science
___agriculture	___economics	___literature	___sculpture
_X_architecture	___education	___military	___social / humanitarian
___art	___engineering	___music	___theater
___commerce	___exploration/settlement	___philosophy	___transportation
___communications	___industry	___politics/government	___other (specify)
	___invention		

PECIFIC DATES c1900 BUILDER/ARCHITECT

TATEMENT OF SIGNIFICANCE (IN ONE PARAGRAPH)

MAJOR BIBLIOGRAPHICAL REFERENCES

). GEOGRAPHICAL DATA N/A

REAGE OF PROPERTY ___ QUADRANGLE NAME ___ SCALE ___

M REFERENCES

	ZONE	EASTING	NORTHING
A			
B			
C			
D			

ERBAL BOUNDARY DESCRIPTION AND JUSTIFICATION

FORM PREPARED BY

AME / TITLE Lynn Morrow, Historian

RGANIZATION Missouri Valley Regional Planning Commission

DDRESS P.O. Box 8, Carrollton, Missouri DATE August, 1987

MENDON
MO.

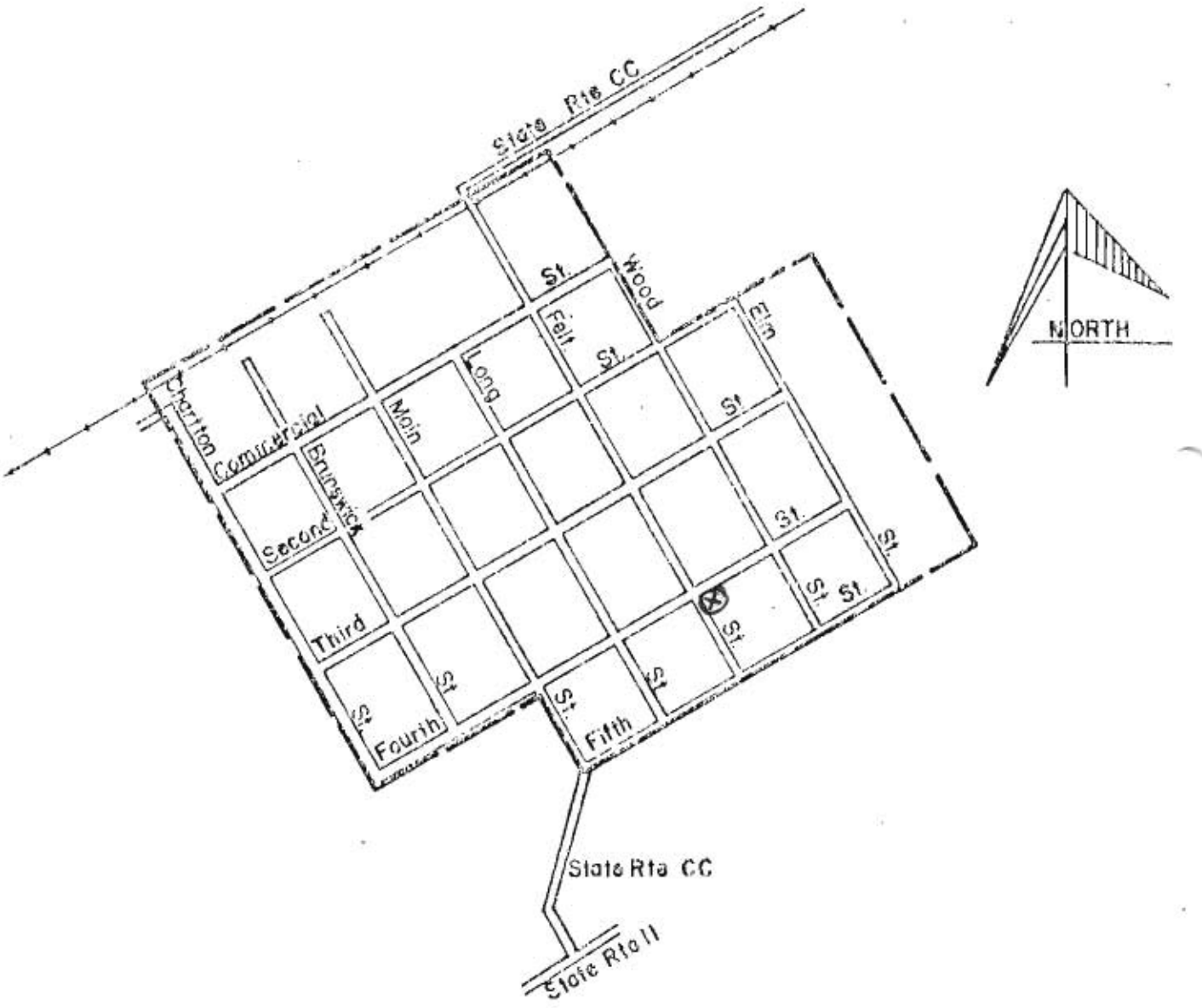

DRAWN BY: MISSOURI VALLEY REGIONAL PLANNING COMMISSION DATE: 5-3-78 R.L.G.



MISSOURI OFFICE OF HISTORIC PRESERVATION / INVENTORY SURVEY FORM CHA500Z-091

#718

1. NAME

HISTORIC Smith

AND/OR COMMON

2. LOCATION

STREET & NUMBER see map Long

CITY, TOWN Mendon ____VICINITY OF

STATE Missouri CODE COUNTY Chariton CODE

3. CLASSIFICATION

CATEGORY	OWNERSHIP	STATUS	PRESENT USE	
___district	___public	X occupied	___agriculture	___museum
X building(s)	X private	___unoccupied	___commercial	___park
___structure	___both	___work in progress	___educational	X private residence
___site	PUBLIC ACQUISITION	ACCESSIBLE	___entertainment	___religious
___object	___in process	___yes: restricted	___government	___scientific
	___being considered	___yes: unrestricted	___industrial	___transportation
		___no	___military	___other:

4. OWNER OF PROPERTY

NAME

STREET & NUMBER

CITY, TOWN ____VICINITY OF STATE

5. LOCATION OF LEGAL DESCRIPTION

Recorder of Deeds, Chariton County Courthouse, Keytesville, Missouri

6. REPRESENTATION IN EXISTING SURVEYS

TLE DETERMINED ELIGIBLE? ____YES ____NO ____FEDERAL ____STATE ____COUNTY ____LO

N/A

7. DESCRIPTION

CONDITION		CHECK ONE	CHECK ONE	
___excellent	___deteriorated	___unaltered	X original site	
X good	___ruins	X altered	___moved	date ____
___fair	___unexposed			

DESCRIBE THE PRESENT AND ORIGINAL (IF KNOWN) PHYSICAL APPEARANCE

- House includes a single garage addition (see photo), but it retains a lot of integrity at this notewothy junction of 3rd and Long Streets. Several of the town's better historic houses remain nearby. This one includes a rather distinctive east and north porch.

SIGNIFICANCE

ERIOD	AREAS OF SIGNIFICANCE - CHECK AND JUSTIFY BELOW				
__prehistoric	____archeology-prehistoric	____community planning	____landscape architecture	____religion	
__1400-1499	____archeology-historic	____conservation	____law	____science	
__1500-1599	____agriculture	____economics	____literature	____sculpture	
__1600-1699	X__architecture	____education	____military	____social /	
__1700-1799	____art	____engineering	____music	humanitarian	
__1800-1899	____commerce	____exploration/settlement	____philosophy	____theater	
X_1900-	____communications	____industry	____politics/government	____transportation	
		____invention		____other (specify)	

PECIFIC DATES 1916 BUILDER/ARCHITECT

TATEMENT OF SIGNIFICANCE (IN ONE PARAGRAPH)

- Original owner was Mr. Herndon. In 1919 Isaac Richard Smith bought the property which has remained in that family. Lumber and materials for the house supplied by Engleman Lumber Yard.

MAJOR BIBLIOGRAPHICAL REFERENCES

). GEOGRAPHICAL DATA N/A

REAGE OF PROPERTY_____ QUADRANGLE NAME_____ SCALE_____

M REFERENCES

		ZONE	EASTING	NORTHING
A				
B				
C				
D				

RBAL BOUNDARY DESCRIPTION AND JUSTIFICATION

FORM PREPARED BY

AME / TITLE Lynn Morrow, Historian

RGANIZATION Missouri Valley Regional Planning Commission

DDRESS P.O. Box 8, Carrollton, Missouri DATE August, 1987

CH-AS-002-091

MENDON
MO.

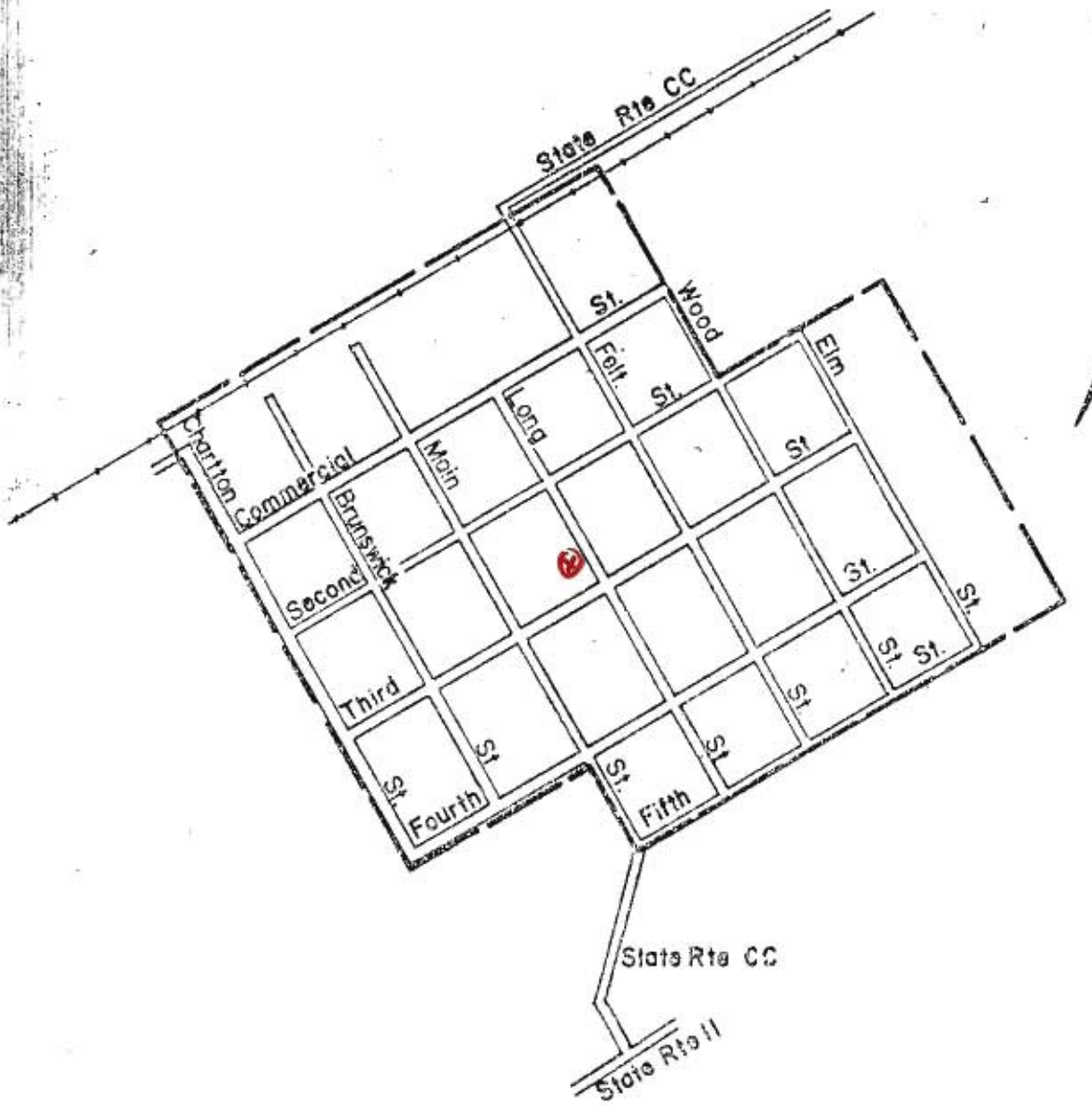

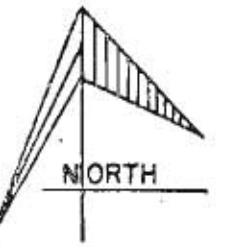



DRAWN BY: MISSOURI VALLEY REGIONAL PLANNING COMMISSION DATE: 5-3-78 R.L.G.





MISSOURI OFFICE OF HISTORIC PRESERVATION / INVENTORY SURVEY FORM CHAS002-092

720

1. NAME

HISTORIC

AND/OR COMMON

2. LOCATION see map

STREET & NUMBER

CITY, TOWN Mendon ____VICINITY OF

STATE Missouri CODE COUNTY Chariton CODE

3. CLASSIFICATION

CATEGORY	OWNERSHIP	STATUS	PRESENT USE	
___district	___public	___occupied	___agriculture	___museum
_X_building(s)	_X_private	_X_unoccupied	___commercial	___park
___structure	___both	___work in progress	___educational	___private residence
___site	PUBLIC ACQUISITION	ACCESSIBLE	___entertainment	___religious
___object	___in process	___yes: restricted	___government	___scientific
	___being considered	___yes: unrestricted	___industrial	___transportation
		___no	___military	___other:

4. OWNER OF PROPERTY

NAME

STREET & NUMBER

CITY, TOWN ____VICINITY OF STATE

5. LOCATION OF LEGAL DESCRIPTION

Recorder of Deeds, Chariton County Courthouse, Keytesville, Missouri

6. REPRESENTATION IN EXISTING SURVEYS

TLE DETERMINED ELIGIBLE? ___YES ___NO ___FEDERAL ___STATE ___COUNTY ___LO

N/A

7. DESCRIPTION

CONDITION		CHECK ONE	CHECK ONE	
_X_excellent	___deteriorated	_X_unaltered	_X_original site	
___good	___ruins	___altered	___moved	date ____
___fair	___unexposed			

DESCRIBE THE PRESENT AND ORIGINAL (IF KNOWN) PHYSICAL APPEARANCE

- This is probably the best pattern book bungalow site in Mendon. It appears to possess high integrity in its fenestration and exterior textures.

SIGNIFICANCE

ERIOD — AREAS OF SIGNIFICANCE - CHECK AND JUSTIFY BELOW

PERIOD				
___prehistoric	____archeology-prehistoric	____community planning	____landscape architecture	____religion
___1400-1499	____archeology-historic	____conservation	____law	____science
___1500-1599	____agriculture	____economics	____literature	____sculpture
___1600-1699	X architecture	____education	____military	____social /
___1700-1799	____art	____engineering	____music	humanitarian
___1800-1899	____commerce	____exploration/settlement	____philosophy	____theater
X 1900-	____communications	____industry	____politics/government	____transportation
		____invention		____other (specify)

PECIFIC DATES — BUILDER/ARCHITECT

TATEMENT OF SIGNIFICANCE (IN ONE PARAGRAPH)

- Property is currently for sale

MAJOR BIBLIOGRAPHICAL REFERENCES

). GEOGRAPHICAL DATA N/A

REAGE OF PROPERTY ____ QUADRANGLE NAME ____ SCALE ____

M REFERENCES

A	ZONE	EASTING	NORTHING	B	ZONE	EASTING	NORTHING
C				D			

RBAL BOUNDARY DESCRIPTION AND JUSTIFICATION

FORM PREPARED BY

AME / TITLE Lynn Morrow, Historian

RGANIZATION Missouri Valley Regional Planning Commission

DDRESS P.O. Box 8, Carrollton, Missouri DATE August, 1987

CH-15-002-092

MENDON
MO.

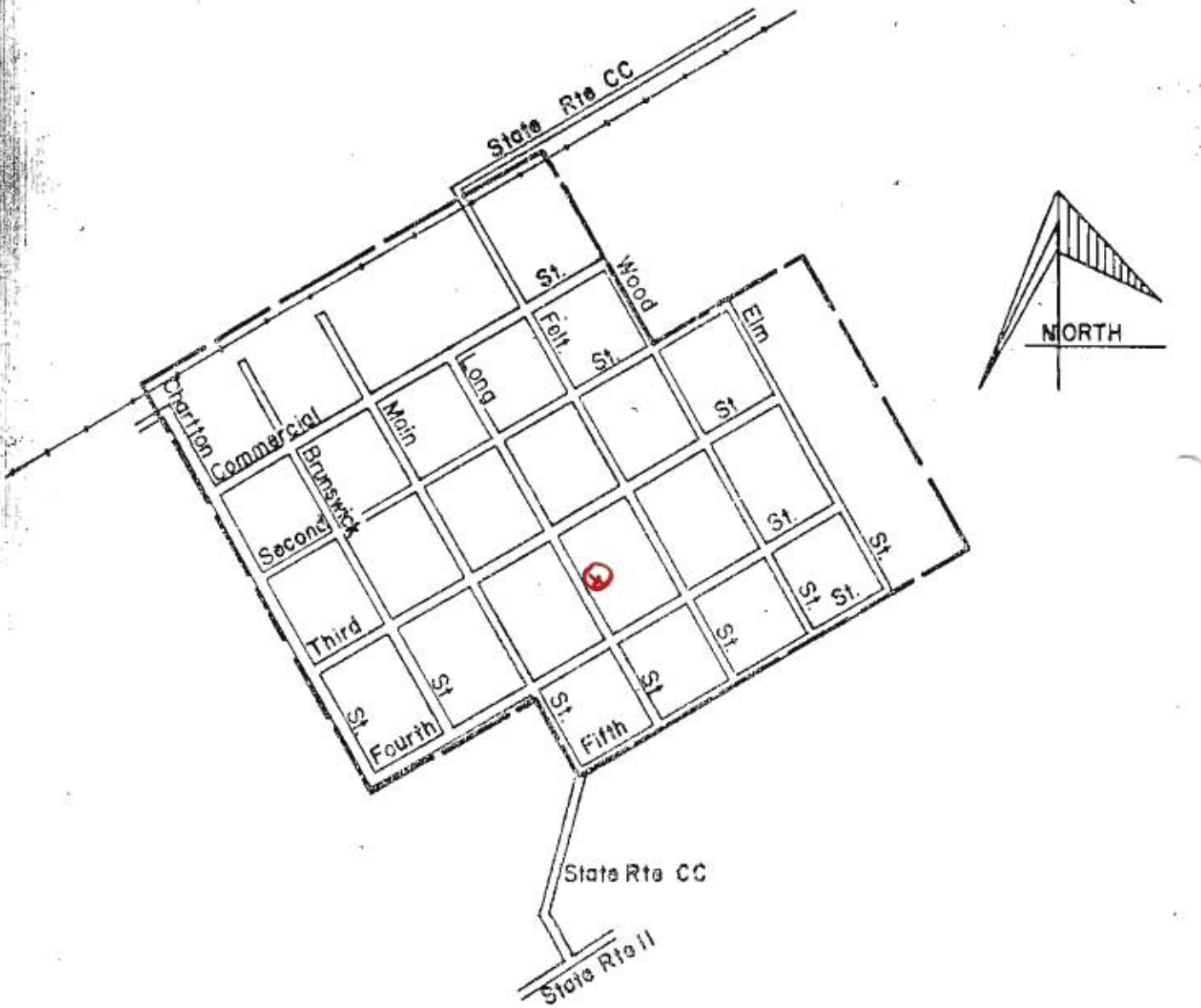

DRAWN BY: MISSOURI VALLEY REGIONAL PLANNING COMMISSION DATE: 5-3-78 R.L.G.





MISSOURI OFFICE OF HISTORIC PRESERVATION / INVENTORY SURVEY FORM CHA5002-093

723

1. NAME

HISTORIC Christian Church

AND/OR COMMON

2. LOCATION see map Long St - Hwy 24

STREET & NUMBER

CITY, TOWN Mendon ____ VICINITY OF

STATE Missouri CODE COUNTY Chariton CODE

3. CLASSIFICATION

CATEGORY	OWNERSHIP	STATUS	PRESENT USE	
___district	___public	___occupied	___agriculture	___museum
X building(s)	X private	___unoccupied	___commercial	___park
___structure	___both	___work in progress	___educational	___private residence
___site	PUBLIC ACQUISITION	ACCESSIBLE	___entertainment	X religious
___object	___in process	___yes: restricted	___government	___scientific
	___being considered	___yes: unrestricted	___industrial	___transportation
		___no	___military	___other:

4. OWNER OF PROPERTY

NAME

STREET & NUMBER

CITY, TOWN ____ VICINITY OF STATE

5. LOCATION OF LEGAL DESCRIPTION

Recorder of Deeds, Chariton County Courthouse, Keytesville, Missouri

6. REPRESENTATION IN EXISTING SURVEYS

TLE DETERMINED ELIGIBLE? ___ YES ___ NO ___ FEDERAL ___ STATE ___ COUNTY ___ LO

N/A

7. DESCRIPTION

CONDITION		CHECK ONE	CHECK ONE	
___excellent	___deteriorated	X unaltered	X original site	
X good	___ruins	___altered	___moved	date ____
___fair	___unexposed			

DESCRIBE THE PRESENT AND ORIGINAL (IF KNOWN) PHYSICAL APPEARANCE

- This concrete foundation, full basement, clapboard church building is one of the best bungaloid institutional buildings in the county. The church bell from a former building is mounted on a side porch (see photo).

SIGNIFICANCE

ERIOD

___prehistoric
___1400-1499
___1500-1599
___1600-1699
___1700-1799
___1800-1899
X 1900-

AREAS OF SIGNIFICANCE - CHECK AND JUSTIFY BELOW

___archeology-prehistoric	___community planning	___landscape architecture	___religion
___archeology-historic	___conservation	___law	___science
___agriculture	___economics	___literature	___sculpture
X architecture	___education	___military	___social / humanitarian
___art	___engineering	___music	___theater
___commerce	___exploration/settlement	___philosophy	___transportation
___communications	___industry	___politics/government	___other (specify)
	___invention		

PECIFIC DATES

BUILDER/ARCHITECT

TATEMENT OF SIGNIFICANCE (IN ONE PARAGRAPH)

MAJOR BIBLIOGRAPHICAL REFERENCES

). GEOGRAPHICAL DATA N/A

REAGE OF PROPERTY_____ QUADRANGLE NAME_____ SCALE_____

'M REFERENCES

	ZONE	EASTING	NORTHING
A			
B			
C			
D			

ERBAL BOUNDARY DESCRIPTION AND JUSTIFICATION

FORM PREPARED BY

AME / TITLE Lynn Morrow, Historian

GANIZATION Missouri Valley Regional Planning Commission

DDRESS P.O. Box 8, Carrollton, Missouri DATE August, 1987

CH-AS-002-093

MENDON
MO.

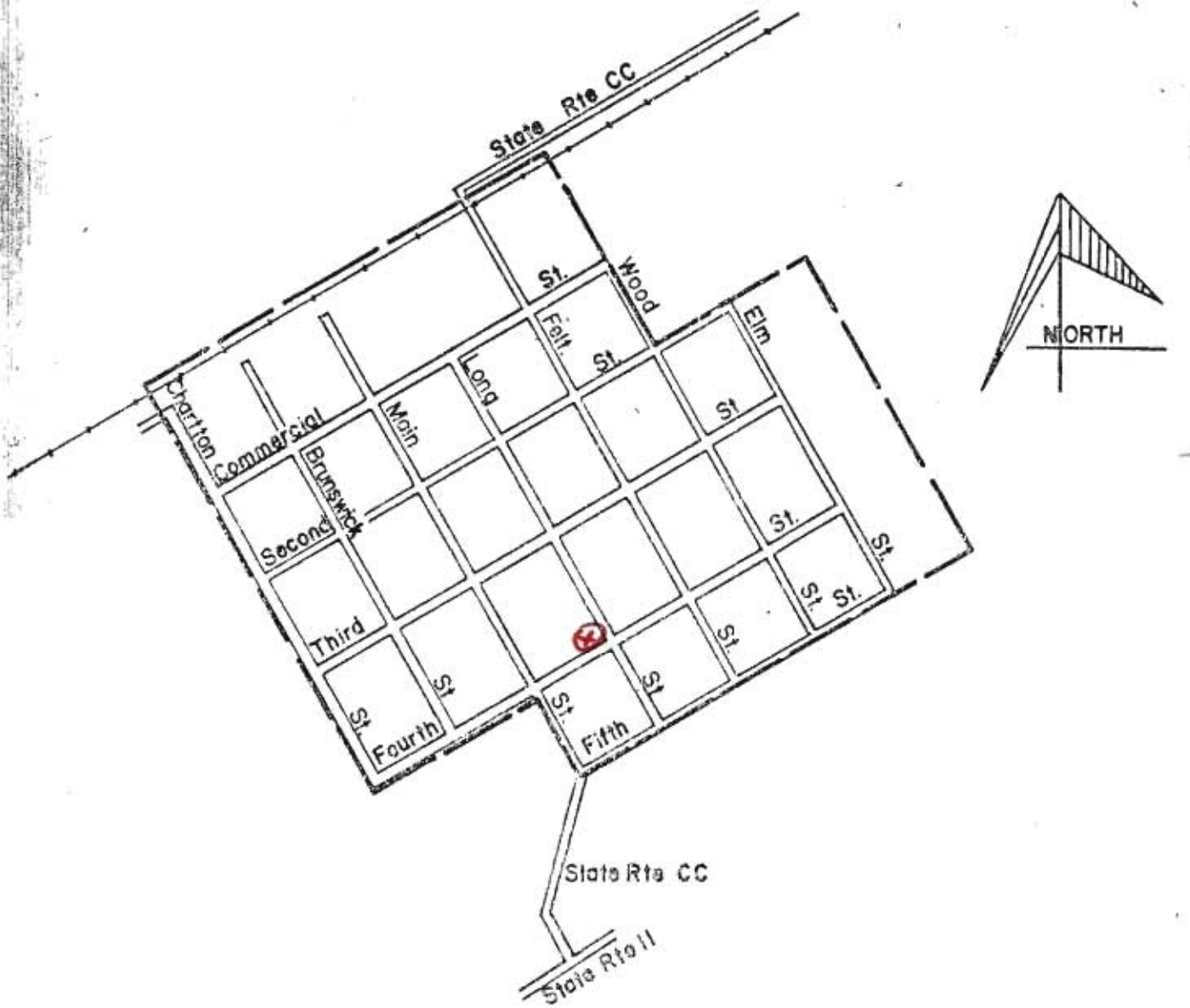

DRAWN BY: MISSOURI VALLEY REGIONAL PLANNING COMMISSION DATE: 5-3-78 R.L.G.


CHRISTIAN CHURCH


CHRISTIAN CHURC

MISSOURI OFFICE OF HISTORIC PRESERVATION / INVENTORY SURVEY FORM CHA5002-094

715

1. NAME

HISTORIC

AND/OR COMMON Tate's

2. LOCATION see map

STREET & NUMBER Long & 5th St

CITY, TOWN Mendon ____ VICINITY OF

STATE Missouri CODE COUNTY Chariton CODE

3. CLASSIFICATION

CATEGORY	OWNERSHIP	STATUS	PRESENT USE	
___ district	___ public	X occupied	___ agriculture	___ museum
X building(s)	X private	___ unoccupied	___ commercial	___ park
___ structure	___ both	___ work in progress	___ educational	X private residence
___ site	PUBLIC ACQUISITION	ACCESSIBLE	___ entertainment	___ religious
___ object	___ in process	___ yes: restricted	___ government	___ scientific
	___ being considered	___ yes: unrestricted	___ industrial	___ transportation
		___ no	___ military	___ other: ____

4. OWNER OF PROPERTY

NAME

STREET & NUMBER

CITY, TOWN ____ VICINITY OF STATE

5. LOCATION OF LEGAL DESCRIPTION

Recorder of Deeds, Chariton County Courthouse, Keytesville, Missouri

6. REPRESENTATION IN EXISTING SURVEYS

TITLE DETERMINED ELEGIBLE? ___ YES ___ NO ___ FEDERAL ___ STATE ___ COUNTY ___ LO

N/A

7. DESCRIPTION

CONDITION		CHECK ONE	CHECK ONE	
___ excellent	___ deteriorated	___ unaltered	X original site	
X good	___ ruins	X altered	___ moved	date ____
___ fair	___ unexposed			

DESCRIBE THE PRESENT AND ORIGINAL (IF KNOWN) PHYSICAL APPEARANCE

- This is one of the better two story frame houses in Mendon; it is adjacent to the High School grounds to the southeast. The house faces southwest; Mr. Tate has an office across the steet in a trailer.

. SIGNIFICANCE

ERIOD	AREAS OF SIGNIFICANCE - CHECK AND JUSTIFY BELOW				
__prehistoric	____archeology-prehistoric	____community planning	____landscape architecture	____religion	
__1400-1499	____archeology-historic	____conservation	____law	____science	
__1500-1599	____agriculture	____economics	____literature	____sculpture	
__1600-1699	X architecture	____education	____military	____social /	
__1700-1799	____art	____engineering	____music	humanitarian	
X 1800-1899	____commerce	____exploration/settlement	____philosophy	____theater	
X 1900-	____communications	____industry	____politics/government	____transportation	
		____invention		____other (specify)	

ECIFIC DATES c1900 BUILDER/ARCHITECT

TATEMENT OF SIGNIFICANCE (IN ONE PARAGRAPH)

MAJOR BIBLIOGRAPHICAL REFERENCES

). GEOGRAPHICAL DATA N/A

REAGE OF PROPERTY____ QUADRANGLE NAME____ SCALE____

M REFERENCES

		ZONE	EASTING	NORTHING
A				
B				
C				
D				

RBAL BOUNDARY DESCRIPTION AND JUSTIFICATION

. FORM PREPARED BY

ME / TITLE Lynn Morrow, Historian

GANIZATION Missouri Valley Regional Planning Commission

DRESS P.O. Box 8, Carrollton, Missouri DATE August, 1987

MENDON
MO.

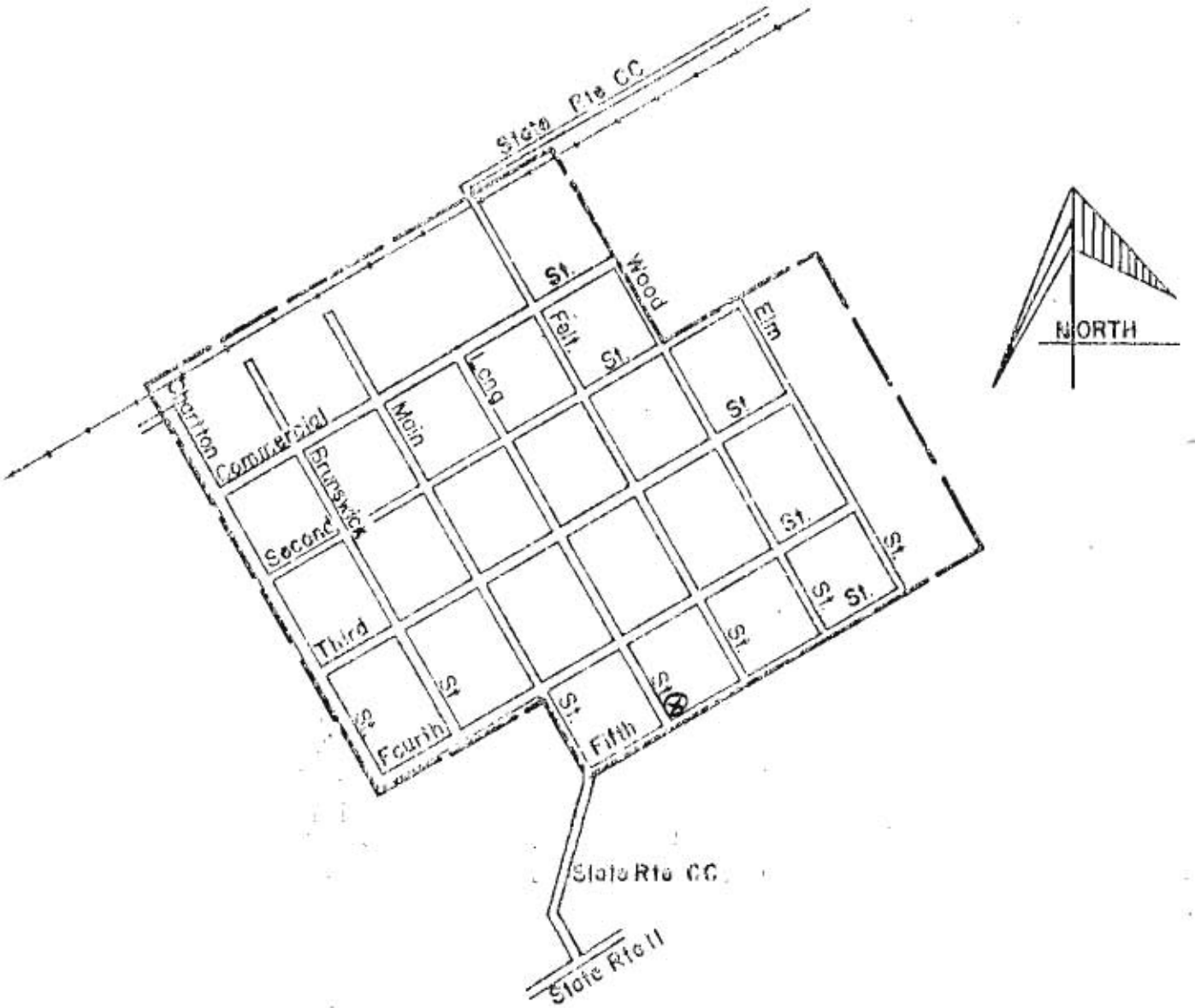

DRAWN BY: MISSOURI VALLEY REGIONAL PLANNING COMMISSION DATE: 5-3-78 R.L.G.



MISSOURI OFFICE OF HISTORIC PRESERVATION / INVENTORY SURVEY FORM

CHAS002-095

733

1. NAME

HISTORIC

AND/OR COMMON

2. LOCATION

see map

STREET & NUMBER Main

CITY, TOWN Mendon ____ VICINITY OF

STATE Missouri CODE COUNTY Chariton CODE

3. CLASSIFICATION

CATEGORY	OWNERSHIP	STATUS	PRESENT USE	
___district	X public	X occupied	___agriculture	___museum
X building(s)	X private	___unoccupied	X commercial	___park
___structure	___both	___work in progress	___educational	___private residence
___site	PUBLIC ACQUISITION	ACCESSIBLE	___entertainment	___religious
___object	___in process	___yes: restricted	___government	___scientific
	___being considered	___yes: unrestricted	___industrial	___transportation
		___no	___military	___other:

4. OWNER OF PROPERTY

NAME

STREET & NUMBER

CITY, TOWN ____ VICINITY OF STATE

5. LOCATION OF LEGAL DESCRIPTION

Recorder of Deeds, Chariton County Courthouse, Keytesville, Missouri

6. REPRESENTATION IN EXISTING SURVEYS

TLE DETERMINED ELIGIBLE? ___ YES ___ NO ___ FEDERAL ___ STATE ___ COUNTY ___ LO

N/A

7. DESCRIPTION

CONDITION		CHECK ONE	CHECK ONE	
X excellent	___deteriorated	___unaltered	X original site	
___good	___ruins	X altered	___moved	date ____
___fair	___unexposed			

DESCRIBE THE PRESENT AND ORIGINAL (IF KNOWN) PHYSICAL APPEARANCE

- like the bungaloid station at the opposite end of the street, this one posesses high integrity for its property type - windows and exterior textures in good shape.

SIGNIFICANCE

ERIOD — AREAS OF SIGNIFICANCE - CHECK AND JUSTIFY BELOW

PERIOD	AREAS OF SIGNIFICANCE - CHECK AND JUSTIFY BELOW			
___prehistoric	___archeology-prehistoric	___community planning	___landscape architecture	___religion
___1400-1499	___archeology-historic	___conservation	___law	___science
___1500-1599	___agriculture	___economics	___literature	___sculpture
___1600-1699	X architecture	___education	___military	___social /
___1700-1799	___art	___engineering	___music	humanitarian
___1800-1899	___commerce	___exploration/settlement	___philosophy	___theater
X 1900-	___communications	___industry	___politics/government	___transportation
		___invention		___other (specify)

PECIFIC DATES — BUILDER/ARCHITECT

TATEMENT OF SIGNIFICANCE (IN ONE PARAGRAPH)

- one of two bungaloid service stations still operating in Mendon.

MAJOR BIBLIOGRAPHICAL REFERENCES

). GEOGRAPHICAL DATA N/A

REAGE OF PROPERTY ____ QUADRANGLE NAME ____ SCALE ____

M REFERENCES

		ZONE	EASTING	NORTHING
A				
B				
C				
D				

RBAL BOUNDARY DESCRIPTION AND JUSTIFICATION

FORM PREPARED BY

ME / TITLE Lynn Morrow, Historian

GANIZATION Missouri Valley Regional Planning Commission

DDRESS P.O. Box 8, Carrollton, Missouri DATE August, 1987

CH-AS-002-05

MENDON
MO.



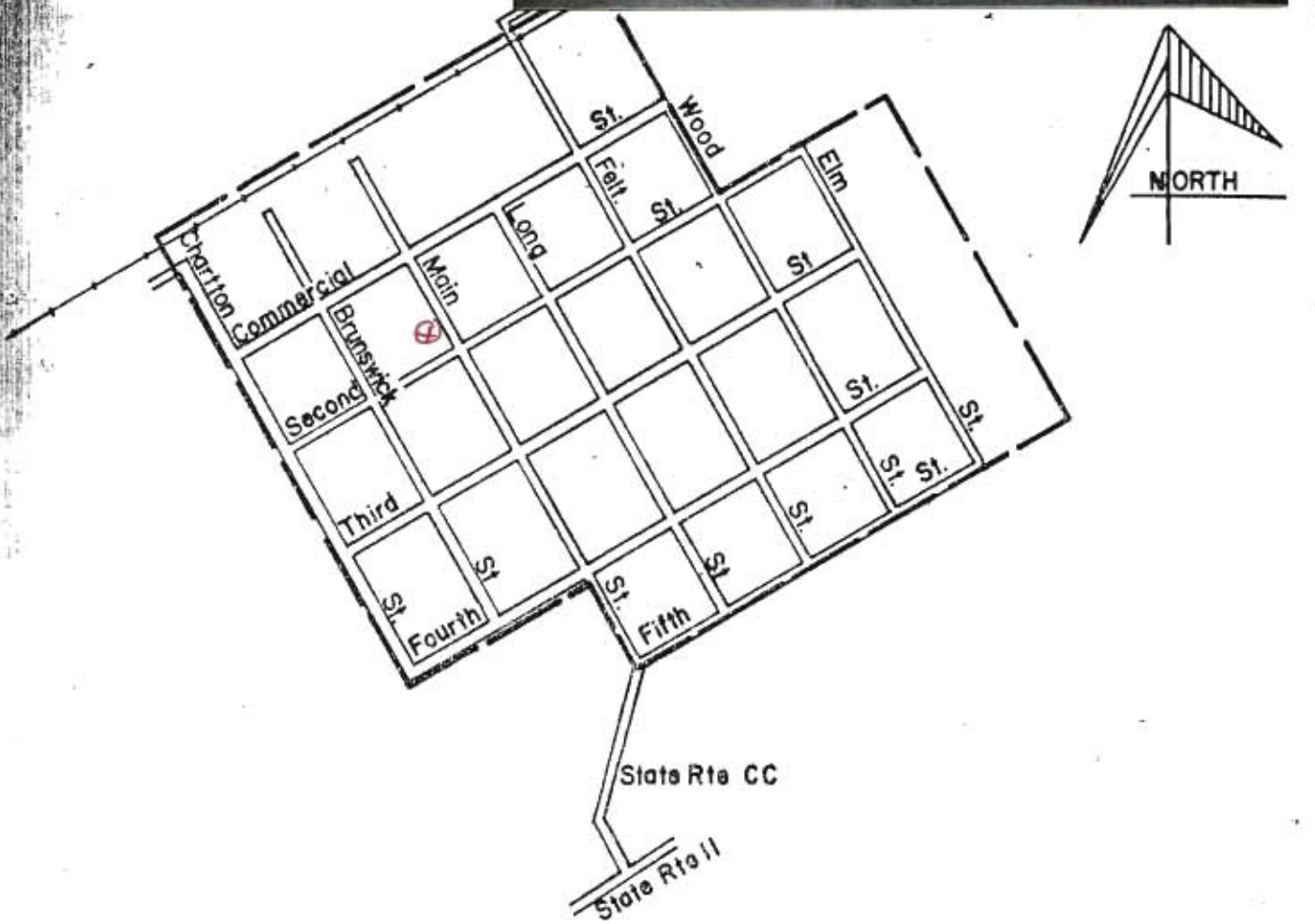

DRAWN BY: MISSOURI VALLEY REGIONAL PLANNING COMMISSION DATE: 5-3-78 R.L.G.


Coors
BEER

MISSOURI OFFICE OF HISTORIC PRESERVATION / INVENTORY SURVEY FORM CHASOOZ-0916

727

1. NAME

HISTORIC

AND/OR COMMON

2. LOCATION see map

STREET & NUMBER Main 2nd

CITY, TOWN Mendon ___ VICINITY OF

STATE Missouri CODE COUNTY Chariton CODE

3. CLASSIFICATION

CATEGORY	OWNERSHIP	STATUS	PRESENT USE	
___district	___public	___occupied	___agriculture	___museum
X building(s)	X private	X unoccupied	___commercial	___park
___structure	___both	___work in progress	___educational	___private residence
___site	PUBLIC ACQUISITION	ACCESSIBLE	___entertainment	___religious
___object	___in process	___yes: restricted	___government	___scientific
	___being considered	___yes: unrestricted	___industrial	___transportation
		___no	___military	___other:

4. OWNER OF PROPERTY

NAME

STREET & NUMBER

CITY, TOWN ___ VICINITY OF STATE

5. LOCATION OF LEGAL DESCRIPTION

Recorder of Deeds, Chariton County Courthouse, Keytesville, Missouri

6. REPRESENTATION IN EXISTING SURVEYS

TLE DETERMINED ELIGIBLE? ___ YES ___ NO ___ FEDERAL ___ STATE ___ COUNTY ___ LO

N/A

7. DESCRIPTION

CONDITION		CHECK ONE	CHECK ONE	
___excellent	___deteriorated	___unaltered	X original site	
___good	___ruins	X altered	___moved	date ___
X fair	___unexposed			

DESCRIBE THE PRESENT AND ORIGINAL (IF KNOWN) PHYSICAL APPEARANCE

- apparently the last of Mendon's boom town commercial buildings; very unusual to see one entirely metal-sided on the facade.

. SIGNIFICANCE

ERIOD	AREAS OF SIGNIFICANCE - CHECK AND JUSTIFY BELOW			
__prehistoric	____archeology-prehistoric	____community planning	____landscape architecture	____religion
__1400-1499	____archeology-historic	____conservation	____law	____science
__1500-1599	____agriculture	____economics	____literature	____sculpture
__1600-1699	_X_architecture	____education	____military	____social /
__1700-1799	____art	____engineering	____music	humanitarian
X 1800-1899	____commerce	____exploration/settlement	____philosophy	____theater
X 1900-	____communications	____industry	____politics/government	____transportation
		____invention		____other (specify)

ECIFIC DATES BUILDER/ARCHITECT

ATEMENT OF SIGNIFICANCE (IN ONE PARAGRAPH)

MAJOR BIBLIOGRAPHICAL REFERENCES

. GEOGRAPHICAL DATA N/A

REAGE OF PROPERTY ____ QUADRANGLE NAME ____ SCALE ____

M REFERENCES

		ZONE	EASTING	NORTHING
A				
B				
C				
D				

RBAL BOUNDARY DESCRIPTION AND JUSTIFICATION

. FORM PREPARED BY

ME / TITLE Lynn Morrow, Historian

GANIZATION Missouri Valley Regional Planning Commission

DRESS P.O. Box 8, Carrollton, Missouri DATE August, 1987

CH-AS-002-0016

MENDON
MO.



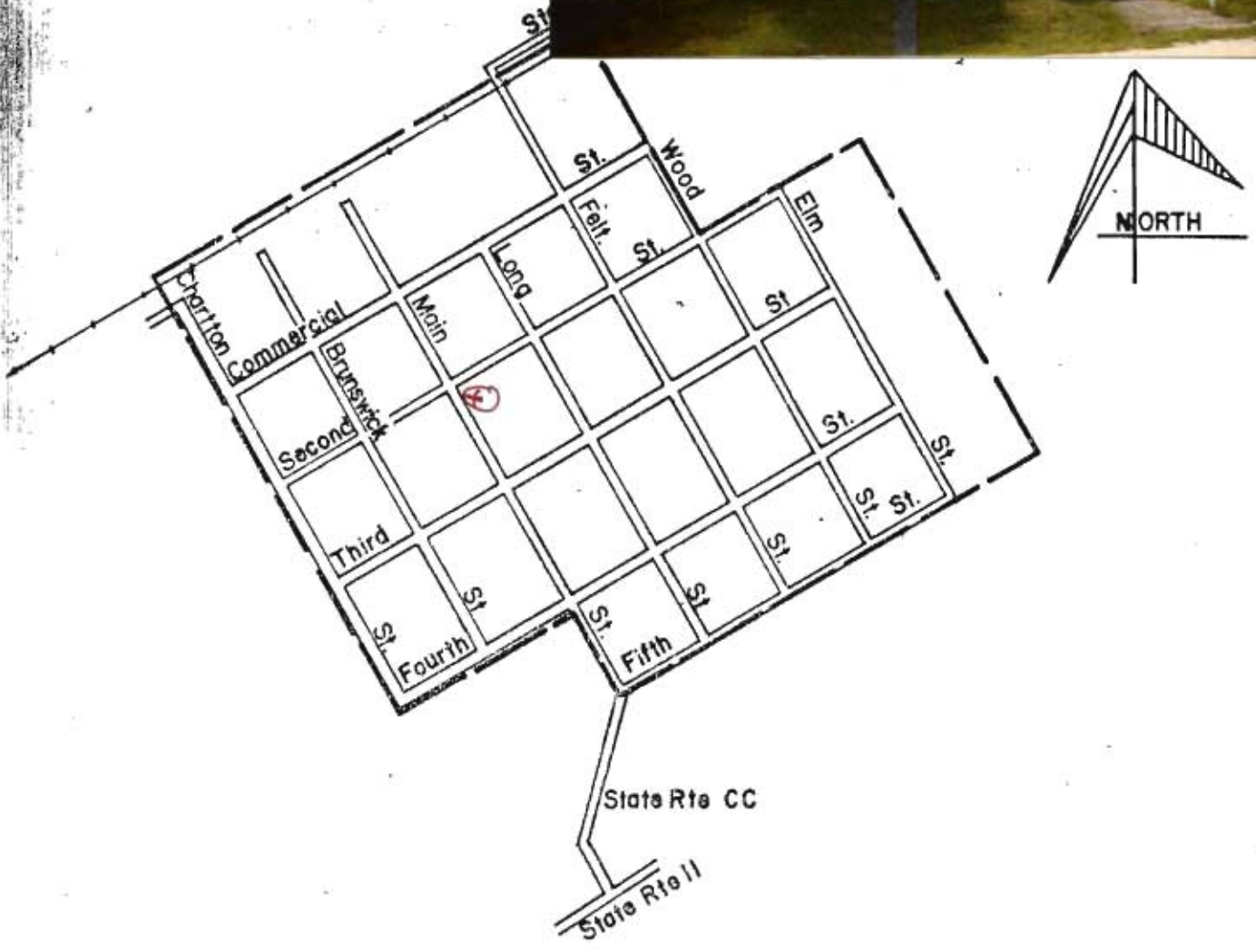

DRAWN BY: MISSOURI VALLEY REGIONAL PLANNING COMMISSION DATE: 5-3-78 R.L.G.



MISSOURI OFFICE OF HISTORIC PRESERVATION / INVENTORY SURVEY FORM CHAS002-097

728

1. NAME

HISTORIC Engleman's Lumber Company

AND/OR COMMON

2. LOCATION see map

STREET & NUMBER Main St

CITY, TOWN Mendon ____ **VICINITY OF**

STATE Missouri **CODE** **COUNTY** Chariton **CODE**

3. CLASSIFICATION

CATEGORY	OWNERSHIP	STATUS	PRESENT USE	
___district	___public	X occupied	___agriculture	___museum
X building(s)	X private	___unoccupied	X commercial	___park
___structure	___both	___work in progress	___educational	___private residence
___site	PUBLIC ACQUISITION	ACCESSIBLE	___entertainment	___religious
___object	___in process	___yes: restricted	___government	___scientific
	___being considered	___yes: unrestricted	___industrial	___transportation
		___no	___military	___other:

4. OWNER OF PROPERTY

NAME

STREET & NUMBER

CITY, TOWN ____ **VICINITY OF** **STATE**

5. LOCATION OF LEGAL DESCRIPTION

Recorder of Deeds, Chariton County Courthouse, Keytesville, Missouri

6. REPRESENTATION IN EXISTING SURVEYS

TLE **DETERMINED ELIGIBLE?** ___YES ___NO ___FEDERAL ___STATE ___COUNTY ___LO

N/A

7. DESCRIPTION

CONDITION		CHECK ONE	CHECK ONE	
___excellent	___deteriorated	___unaltered	X original site	
X good	___ruins	___altered	___moved	date ____
___fair	___unexposed			

DESCRIBE THE PRESENT AND ORIGINAL (IF KNOWN) PHYSICAL APPEARANCE

- This brick building is the center of a larger complex of lumber company buildings. All generally maintain high integrity from initial construction.

SIGNIFICANCE

ERIOD — AREAS OF SIGNIFICANCE - CHECK AND JUSTIFY BELOW

___prehistoric	____archeology-prehistoric	____community planning	____landscape architecture	____religion
___1400-1499	____archeology-historic	____conservation	____law	____science
___1500-1599	____agriculture	____economics	____literature	____sculpture
___1600-1699	____architecture	____education	____military	____social /
___1700-1799	____art	____engineering	____music	humanitarian
___1800-1899	_X_ commerce	____exploration/settlement	____philosophy	____theater
_X_1900-	____communications	____industry	____politics/government	____transportation
		____invention		____other (specify)

PECIFIC DATES — BUILDER/ARCHITECT

TATEMENT OF SIGNIFICANCE (IN ONE PARAGRAPH)

- This is probably the oldest business in Mendon owned and operated by the same family. The present Mr. Engleman is in his 90's and he is the son of the founder.

MAJOR BIBLIOGRAPHICAL REFERENCES

. GEOGRAPHICAL DATA N/A

REAGE OF PROPERTY _____ QUADRANGLE NAME _____ SCALE _____

M REFERENCES

A	ZONE	EASTING	NORTHING	B	ZONE EASTING NORTHING
C				D	

RBAL BOUNDARY DESCRIPTION AND JUSTIFICATION

. FORM PREPARED BY

AME / TITLE Lynn Morrow, Historian

RGANIZATION Missouri Valley Regional Planning Commission

DDRESS P.O. Box 8, Carrollton, Missouri DATE August, 1987

CH-AS-1152-A97

MENDON
MO.

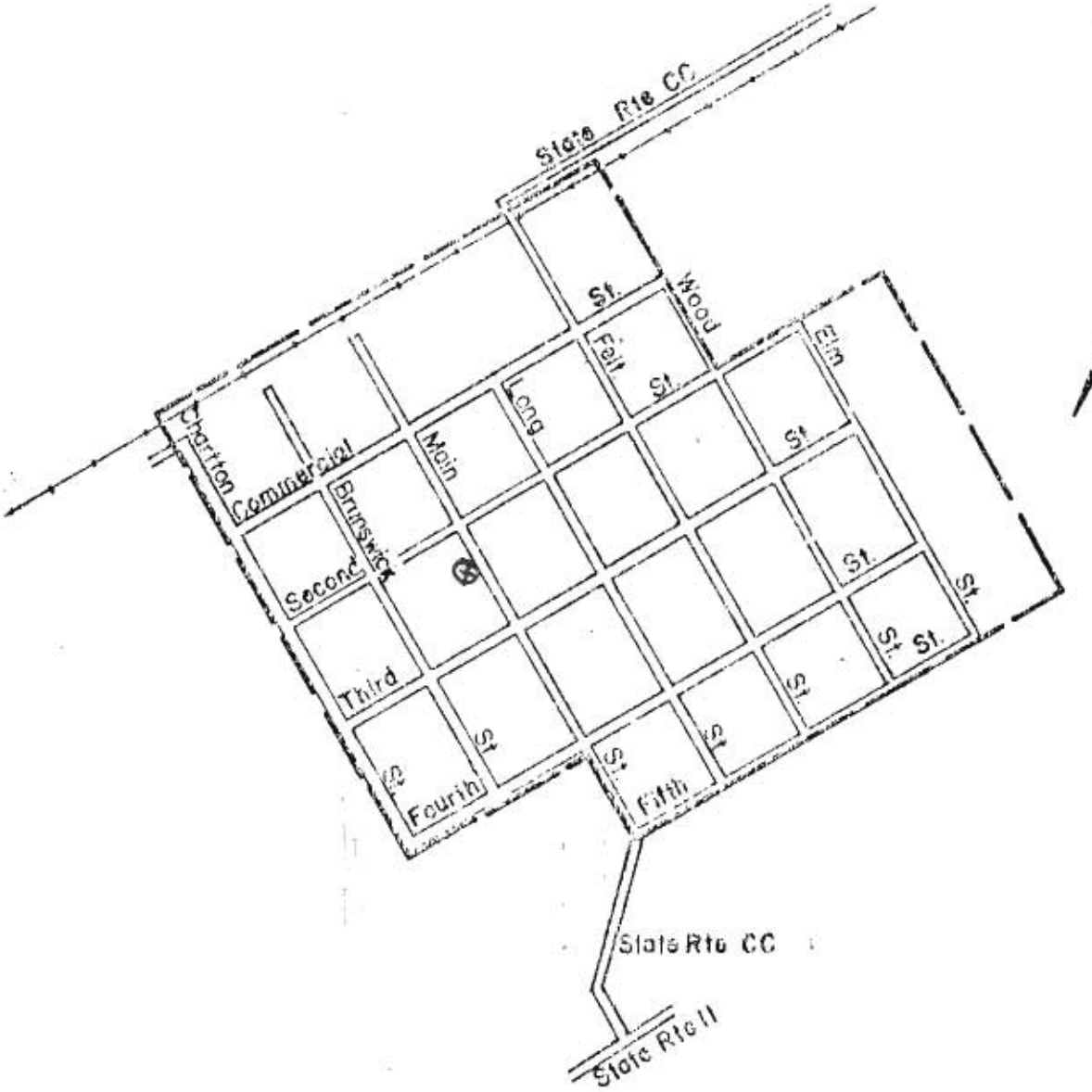

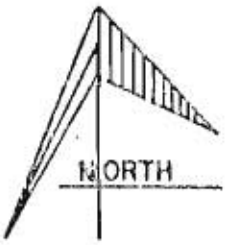

660 0 660

DRAWN BY: MISSOURI VALLEY REGIONAL PLANNING COMMISSION DATE: 5-3-78 R.L.G.


ENGLEMANS
HARDWARE
PAINT
LUMBER

MISSOURI OFFICE OF HISTORIC PRESERVATION / INVENTORY SURVEY FORM CHA500C-098

729

1. NAME

HISTORIC Engleman Lumber Company

AND/OR COMMON

2. LOCATION see map.

STREET & NUMBER

CITY, TOWN Mendon ___ VICINITY OF

STATE Missouri CODE COUNTY Chariton CODE

3. CLASSIFICATION

CATEGORY	OWNERSHIP	STATUS	PRESENT USE	
___district	___public	X occupied	___agriculture	___museum
X building(s)	X private	___unoccupied	X commercial	___park
___structure	___both	___work in progress	___educational	___private residence
___site	PUBLIC ACQUISITION	ACCESSIBLE	___entertainment	___religious
___object	___in process	___yes: restricted	___government	___scientific
	___being considered	___yes: unrestricted	___industrial	___transportation
		___no	___military	___other:

4. OWNER OF PROPERTY

NAME

STREET & NUMBER

CITY, TOWN ___ VICINITY OF STATE

5. LOCATION OF LEGAL DESCRIPTION

Recorder of Deeds, Chariton County Courthouse, Keytesville, Missouri

6. REPRESENTATION IN EXISTING SURVEYS

TLE DETERMINED ELIGIBLE? ___ YES ___ NO ___ FEDERAL ___ STATE ___ COUNTY ___ LO

N/A

7. DESCRIPTION

CONDITION		CHECK ONE	CHECK ONE	
___excellent	___deteriorated	___unaltered	___original site	
___good	___ruins	___altered	___moved	date ___
X fair	___unexposed			

DESCRIBE THE PRESENT AND ORIGINAL (IF KNOWN) PHYSICAL APPEARANCE

- one of the two surviving lumber sheds, both of which are rare features on the modern landscape.

SIGNIFICANCE

ERIOD	AREAS OF SIGNIFICANCE - CHECK AND JUSTIFY BELOW			
__prehistoric	____archeology-prehistoric	____community planning	____landscape architecture	____religion
__1400-1499	____archeology-historic	____conservation	____law	____science
__1500-1599	____agriculture	____economics	____literature	____sculpture
__1600-1699	_X_architecture	____education	____military	____social /
__1700-1799	____art	____engineering	____music	humanitarian
X 1800-1899	____commerce	____exploration/settlement	____philosophy	____theater
X 1900-	____communications	____industry	____politics/government	____transportation
		____invention		____other (specify)

ECIFIC DATES

BUILDER/ARCHITECT

ATEMENT OF SIGNIFICANCE (IN ONE PARAGRAPH)

MAJOR BIBLIOGRAPHICAL REFERENCES

. GEOGRAPHICAL DATA N/A

REAGE OF PROPERTY____ QUADRANGLE NAME____ SCALE____

M REFERENCES

		ZONE	EASTING	NORTHING
A				
B				
C				
D				

RBAL BOUNDARY DESCRIPTION AND JUSTIFICATION

FORM PREPARED BY

ME / TITLE Lynn Morrow, Historian

GANIZATION Missouri Valley Regional Planning Commission

DRESS P.O. Box 8, Carrollton, Missouri

DATE August, 1987

SIGNIFICANCE

ERIOD	AREAS OF SIGNIFICANCE - CHECK AND JUSTIFY BELOW				
__prehistoric	____archeology-prehistoric	____community planning	____landscape architecture	____religion	
__1400-1499	____archeology-historic	____conservation	____law	____science	
__1500-1599	____agriculture	____economics	____literature	____sculpture	
__1600-1699	_X_architecture	____education	____military	____social /	
__1700-1799	____art	____engineering	____music	humanitarian	
X 1800-1899	____commerce	____exploration/settlement	____philosophy	____theater	
X 1900-	____communications	____industry	____politics/government	____transportation	
		____invention		____other (specify)	

PECIFIC DATES

BUILDER/ARCHITECT

TATEMENT OF SIGNIFICANCE (IN ONE PARAGRAPH)

MAJOR BIBLIOGRAPHICAL REFERENCES

). GEOGRAPHICAL DATA N/A

REAGE OF PROPERTY_____ QUADRANGLE NAME_____ SCALE_____

M REFERENCES

		ZONE	EASTING	NORTHING
A				
B				
C				
D				

RBAL BOUNDARY DESCRIPTION AND JUSTIFICATION

FORM PREPARED BY

ME / TITLE Lynn Morrow, Historian

GANIZATION Missouri Valley Regional Planning Commission

DDRESS P.O. Box 8, Carrollton, Missouri

DATE August, 1987

CH-AS-002-098

MENDON
MO.

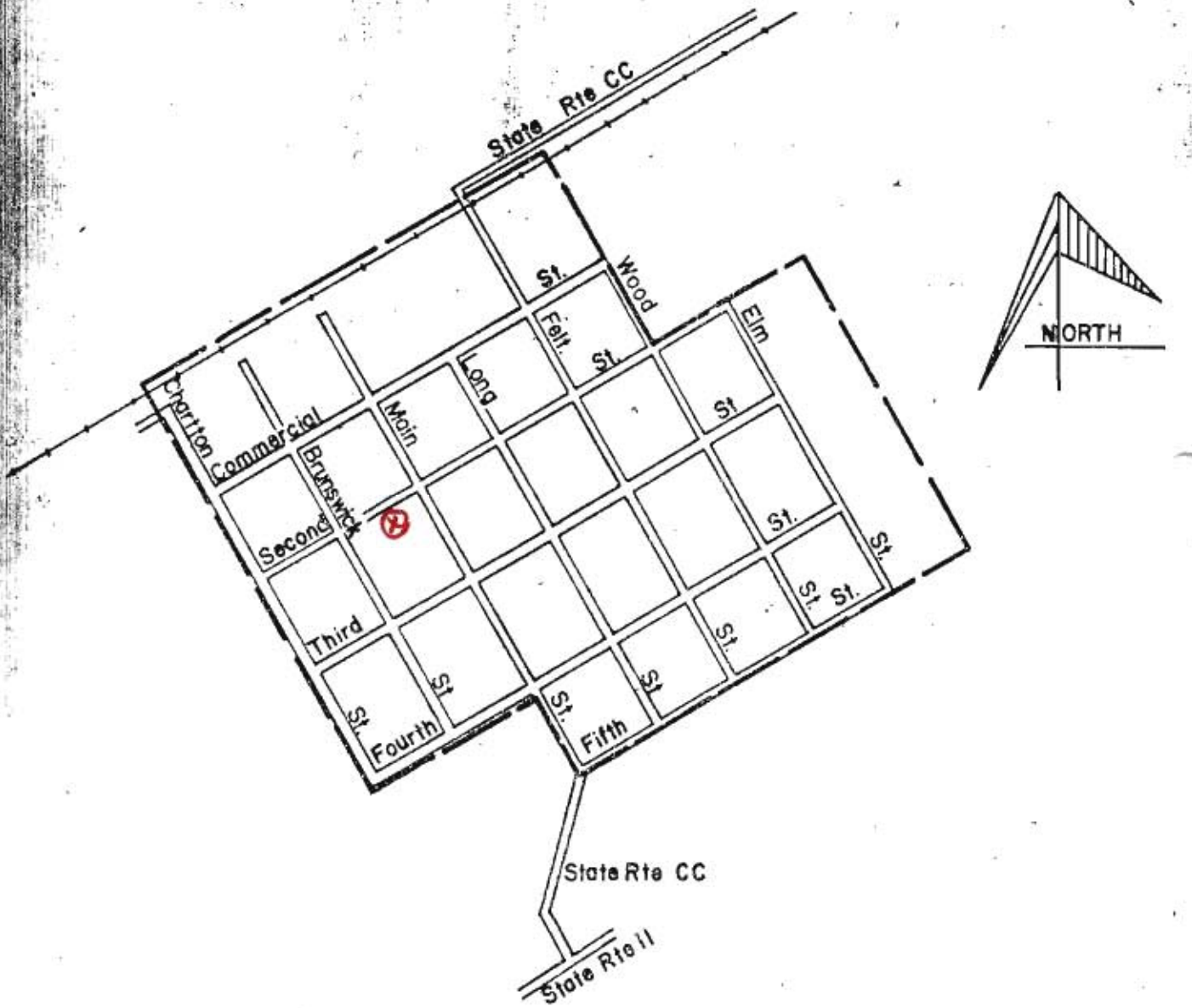

DRAWN BY: MISSOURI VALLEY REGIONAL PLANNING COMMISSION DATE: 5-3-78 R.L.G.



MISSOURI OFFICE OF HISTORIC PRESERVATION / INVENTORY SURVEY FORM CHA002-099

730

1. NAME

HISTORIC Engelman Lumber Company

AND/OR COMMON

2. LOCATION see map

STREET & NUMBER

CITY, TOWN Mendon ____ **VICINITY OF**

STATE Missouri **CODE** **COUNTY** Chariton **CODE**

3. CLASSIFICATION

CATEGORY	OWNERSHIP	STATUS	PRESENT USE	
___district	___public	X occupied	___agriculture	___museum
X building(s)	X private	___unoccupied	X commercial	___park
___structure	___both	___work in progress	___educational	___private residence
___site	PUBLIC ACQUISITION	ACCESSIBLE	___entertainment	___religious
___object	___in process	___yes: restricted	___government	___scientific
	___being considered	___yes: unrestricted	___industrial	___transportation
		___no	___military	___other:

4. OWNER OF PROPERTY

NAME

STREET & NUMBER

CITY, TOWN ____ **VICINITY OF** **STATE**

5. LOCATION OF LEGAL DESCRIPTION

Recorder of Deeds, Chariton County Courthouse, Keytesville, Missouri

6. REPRESENTATION IN EXISTING SURVEYS

TLE **DETERMINED ELIGIBLE?** ____ YES ____ NO ____ FEDERAL ____ STATE ____ COUNTY ____ LO

N/A

7. DESCRIPTION

CONDITION		CHECK ONE	CHECK ONE	
___excellent	___deteriorated	X unaltered	X original site	
X good	___ruins	___altered	___moved	date ____
___fair	___unexposed			

DESCRIBE THE PRESENT AND ORIGINAL (IF KNOWN) PHYSICAL APPEARANCE

- one of two surviving lumber sheds, both of which are rare features on the modern landscape.

. SIGNIFICANCE

ERIOD	AREAS OF SIGNIFICANCE - CHECK AND JUSTIFY BELOW			
__prehistoric	____archeology-prehistoric	____community planning	____landscape architecture	____religion
__1400-1499	____archeology-historic	____conservation	____law	____science
__1500-1599	____agriculture	____economics	____literature	____sculpture
__1600-1699	__X__architecture	____education	____military	____social /
__1700-1799	____art	____engineering	____music	humanitarian
X 1800-1899	____commerce	____exploration/settlement	____philosophy	____theater
X 1900-	____communications	____industry	____politics/government	____transportation
		____invention		____other (specify)

PECIFIC DATES

BUILDER/ARCHITECT

TATEMENT OF SIGNIFICANCE (IN ONE PARAGRAPH)

. MAJOR BIBLIOGRAPHICAL REFERENCES

). GEOGRAPHICAL DATA N/A

REAGE OF PROPERTY____ QUADRANGLE NAME____ SCALE____

M REFERENCES

		ZONE	EASTING	NORTHING
A				
B				
C				
D				

RBAL BOUNDARY DESCRIPTION AND JUSTIFICATION

. FORM PREPARED BY

ME / TITLE Lynn Morrow, Historian

GANIZATION Missouri Valley Regional Planning Commission

DDRESS P.O. Box 8, Carrollton Missouri DATE August, 1987

CH-15-002-099

MENDON
MO.

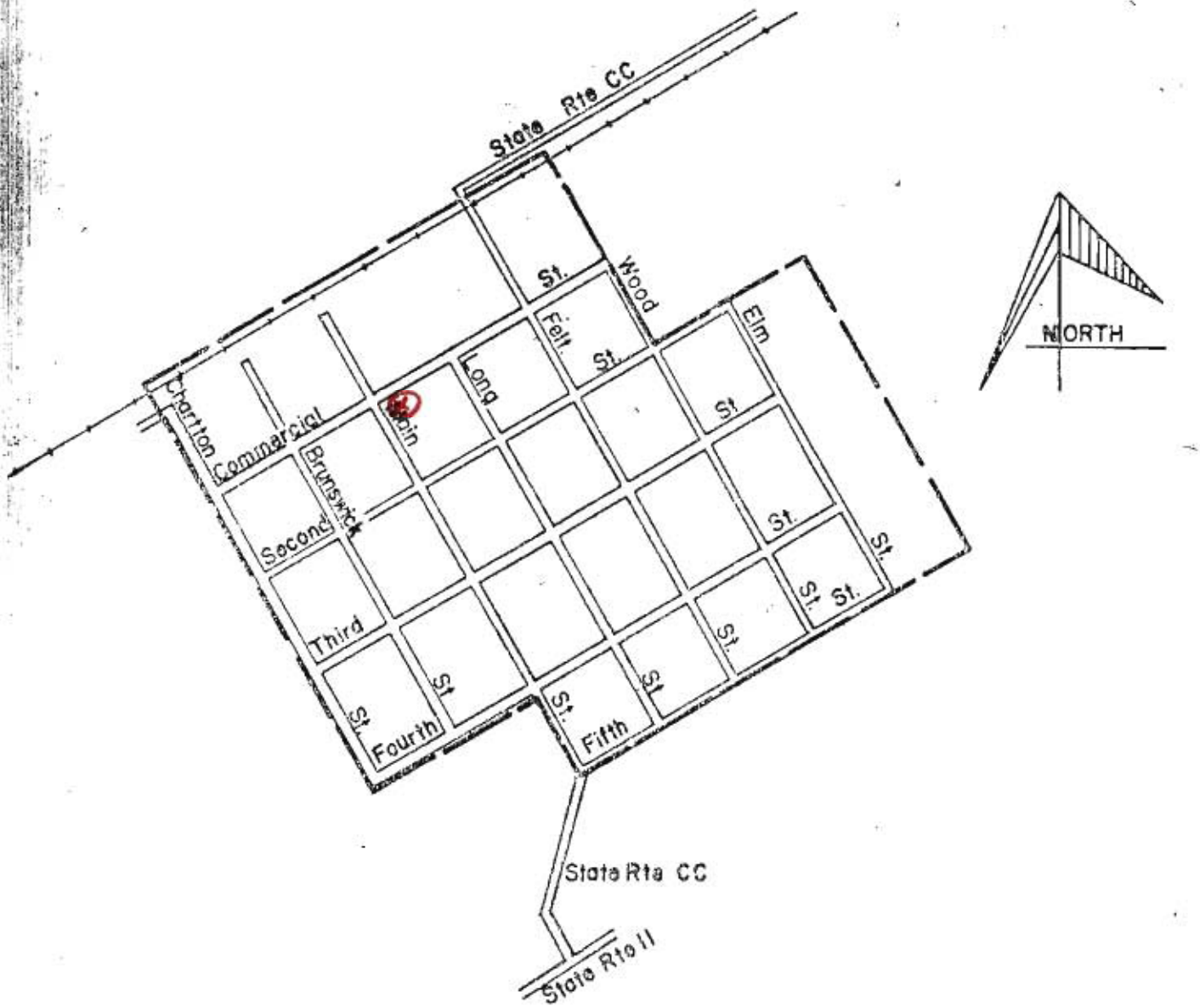

DRAWN BY: MISSOURI VALLEY REGIONAL PLANNING COMMISSION DATE: 5-3-78 R.L.G.



MISSOURI OFFICE OF HISTORIC PRESERVATION / INVENTORY SURVEY FORM CHA500Z-100

725

1. NAME

HISTORIC

AND/OR COMMON

2. LOCATION See map

STREET & NUMBER Main St

CITY, TOWN Mendon ____VICINITY OF

STATE Missouri CODE COUNTY Chariton CODE

3. CLASSIFICATION

CATEGORY	OWNERSHIP	STATUS	PRESENT USE	
___district	___public	___occupied	___agriculture	___museum
X building(s)	X private	___unoccupied	___commercial	___park
___structure	___both	___work in progress	___educational	___private residence
___site	PUBLIC ACQUISITION	ACCESSIBLE	___entertainment	___religious
___object	___in process	___yes: restricted	___government	___scientific
	___being considered	___yes: unrestricted	___industrial	___transportation
		___no	___military	___other:

4. OWNER OF PROPERTY

NAME

STREET & NUMBER

CITY, TOWN ____VICINITY OF STATE

5. LOCATION OF LEGAL DESCRIPTION

Recorder of Deeds, Chariton County Courthouse, Keytesville, Missouri

6. REPRESENTATION IN EXISTING SURVEYS

TLE DETERMINED ELIGIBLE? ____YES ____NO ____FEDERAL ____STATE ____COUNTY ____LO

N/A

7. DESCRIPTION

CONDITION		CHECK ONE	CHECK ONE	
___excellent	___deteriorated	___unaltered	X original site	
X good	___ruins	___altered	___moved	date ____
___fair	___unexposed			

DESCRIBE THE PRESENT AND ORIGINAL (IF KNOWN) PHYSICAL APPEARANCE

- This is the "most solid" of the historic commercial district; many vacant lots and modest, modern shops are interspersed throughout the street.

. SIGNIFICANCE

ERIOD	AREAS OF SIGNIFICANCE - CHECK AND JUSTIFY BELOW			
__prehistoric	____archeology-prehistoric	____community planning	____landscape architecture	____religion
__1400-1499	____archeology-historic	____conservation	____law	____science
__1500-1599	____agriculture	____economics	____literature	____sculpture
__1600-1699	_X_architecture	____education	____military	____social /
__1700-1799	____art	____engineering	____music	humanitarian
X 1800-1899	____commerce	____exploration/settlement	____philosophy	____theater
X 1900-	____communications	____industry	____politics/government	____transportation
		____invention		____other (specify)

PECIFIC DATES BUILDER/ARCHITECT

TATEMENT OF SIGNIFICANCE (IN ONE PARAGRAPH)

MAJOR BIBLIOGRAPHICAL REFERENCES

). GEOGRAPHICAL DATA N/A

REAGE OF PROPERTY____ QUADRANGLE NAME____ SCALE____

M REFERENCES

A	ZONE	EASTING	NORTHING	B	ZONE EASTING NORTHING
C				D	

RBAL BOUNDARY DESCRIPTION AND JUSTIFICATION

. FORM PREPARED BY

AME / TITLE Lynn Morrow, Historian

RGANIZATION Missouri Valley Regional Planning Commission

DDRESS P.O. Box 8, Carrollton, Missouri

DATE August, 1987

CH-AS-002-100

MENDON
MO.

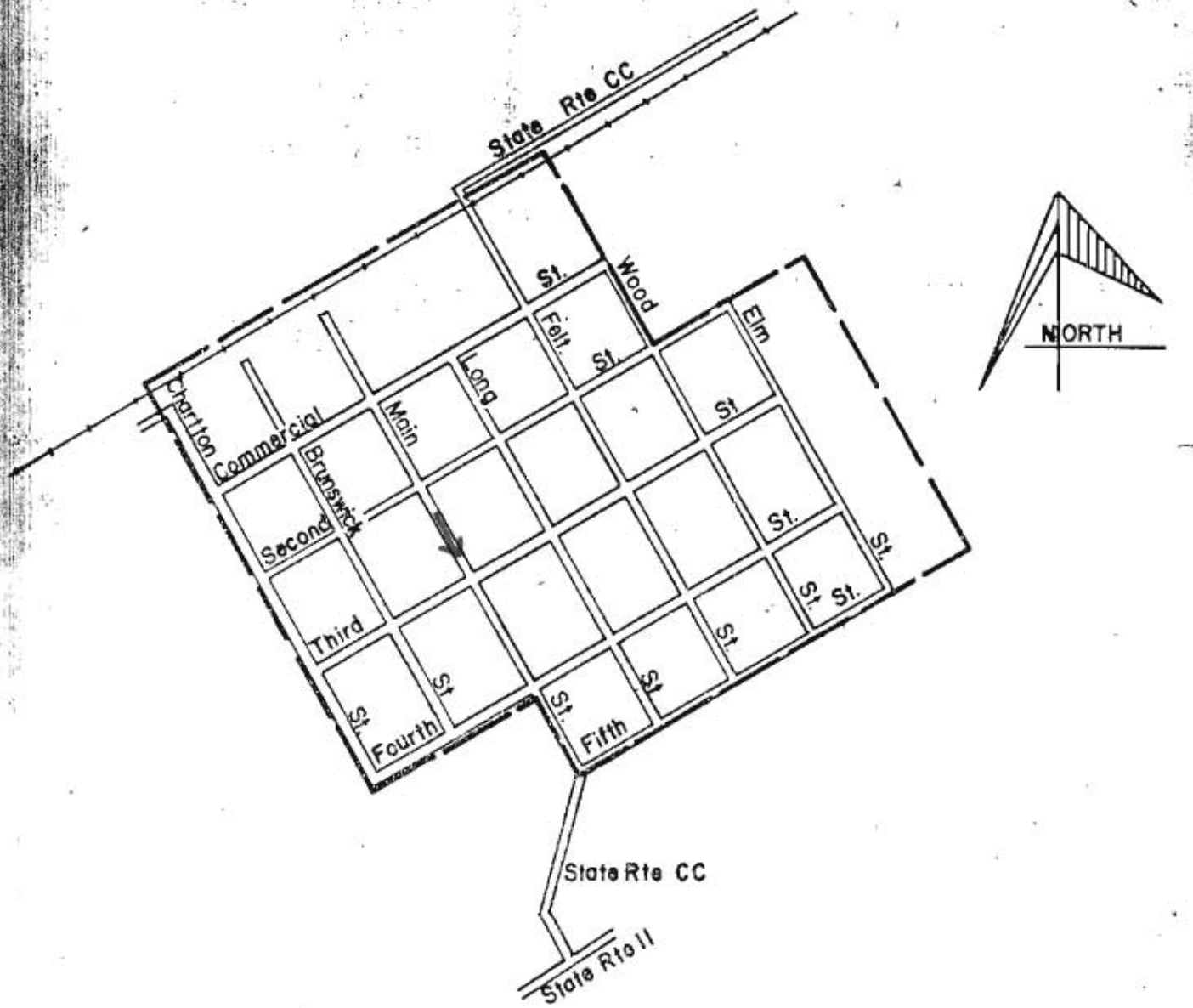

DRAWN BY: MISSOURI VALLEY REGIONAL PLANNING COMMISSION DATE: 5-3-78 R.L.G.


YELLOW CREEKER
INN

MISSOURI OFFICE OF HISTORIC PRESERVATION / INVENTORY SURVEY FORM CHA5002-101

726

1. NAME

HISTORIC Odd Fellows

AND/OR COMMON Farmers Mutual Fire Insurance Co.

2. LOCATION see map

STREET & NUMBER

CITY, TOWN Mendon ____VICINITY OF

STATE Missouri CODE COUNTY Chariton CODE

3. CLASSIFICATION

CATEGORY	OWNERSHIP	STATUS	PRESENT USE	
___district	___public	_X_occupied	___agriculture	___museum
X building(s)	X private	___unoccupied	X commercial	___park
___structure	___both	___work in progress	___educational	___private residence
___site	PUBLIC ACQUISITION	ACCESSIBLE	___entertainment	___religious
___object	___in process	___yes: restricted	___government	___scientific
	___being considered	___yes: unrestricted	___industrial	___transportation
		___no	___military	___other:

4. OWNER OF PROPERTY

NAME

STREET & NUMBER

CITY, TOWN ____VICINITY OF STATE

5. LOCATION OF LEGAL DESCRIPTION

Recorder of Deeds, Chariton County Courthouse, Keytesville, Missouri

6. REPRESENTATION IN EXISTING SURVEYS

TLE DETERMINED ELIGIBLE? ___YES ___NO ___FEDERAL ___STATE ___COUNTY ___LO

N/A

7. DESCRIPTION

CONDITION		CHECK ONE	CHECK ONE	
___excellent	___deteriorated	___unaltered	_X_original site	
_X_good	___ruins	X altered	___moved	date
___fair	___unexposed			

DESCRIBE THE PRESENT AND ORIGINAL (IF KNOWN) PHYSICAL APPEARANCE

- This is the best two story brick commercial building in Mendon. As seen in the photo it has undergone much window alteration. The building faces southwest.

SIGNIFICANCE

PERIOD	AREAS OF SIGNIFICANCE - CHECK AND JUSTIFY BELOW			
___prehistoric	___archeology-prehistoric	___community planning	___landscape architecture	___religion
___1400-1499	___archeology-historic	___conservation	___law	___science
___1500-1599	___agriculture	___economics	___literature	___sculpture
___1600-1699	___architecture	___education	___military	___social /
___1700-1799	___art	___engineering	___music	humanitarian
___1800-1899	X commerce	___exploration/settlement	___philosophy	___theater
X 1900-	___communications	___industry	___politics/government	___transportation
		___invention		___other (specify)

SPECIFIC DATES c1906 BUILDER/ARCHITECT

STATEMENT OF SIGNIFICANCE (IN ONE PARAGRAPH)

MAJOR BIBLIOGRAPHICAL REFERENCES

GEOGRAPHICAL DATA N/A

ACREAGE OF PROPERTY ____ QUADRANGLE NAME ____ SCALE ____

UTM REFERENCES

	ZONE	EASTING	NORTHING
A			
B			
C			
D			

VERBAL BOUNDARY DESCRIPTION AND JUSTIFICATION

FORM PREPARED BY

NAME / TITLE Lynn Morrow, Historian

ORGANIZATION Missouri Valley Regional Planning Commission

ADDRESS P.O. Box 8, Carrollton, Missouri DATE August, 1987

MENDON
MO.

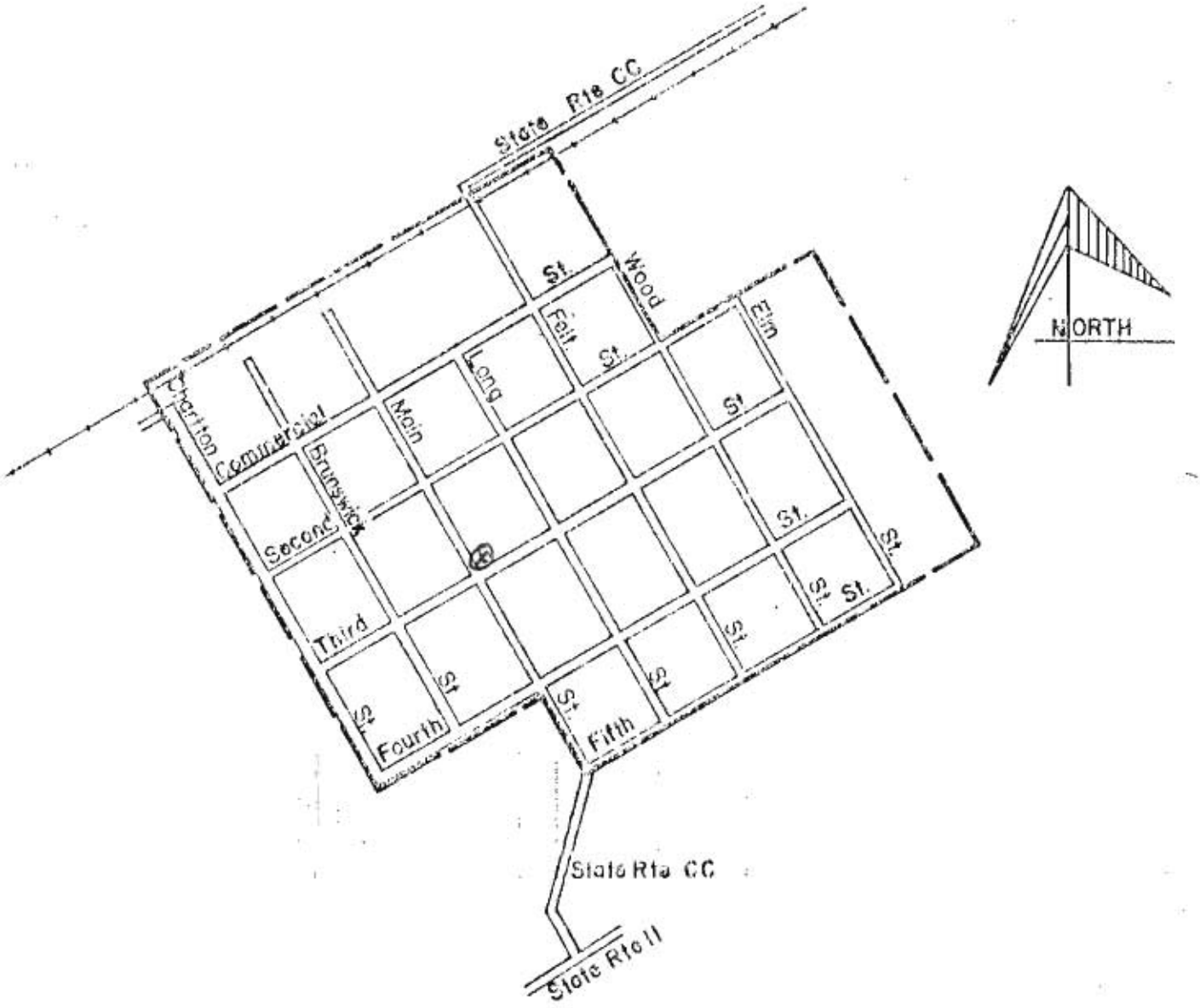

DRAWN BY: MISSOURI VALLEY REGIONAL PLANNING COMMISSION DATE: 5-3-78 R.L.G.


CC

MISSOURI OFFICE OF HISTORIC PRESERVATION / INVENTORY SURVEY FORM CHA5002-102

732

1. NAME

HISTORIC

AND/OR COMMON

2. LOCATION see map

STREET & NUMBER Hwy 24-41

CITY, TOWN Mendon ____VICINITY OF

STATE Missouri CODE COUNTY Chariton CODE

3. CLASSIFICATION

CATEGORY	OWNERSHIP	STATUS	PRESENT USE	
___district	___public	X occupied	___agriculture	___museum
X building(s)	X private	___unoccupied	X commercial	___park
___structure	___both	___work in progress	___educational	___private residence
___site	PUBLIC ACQUISITION	ACCESSIBLE	___entertainment	___religious
___object	___in process	___yes: restricted	___government	___scientific
	___being considered	___yes: unrestricted	___industrial	___transportation
		___no	___military	___other:

4. OWNER OF PROPERTY

NAME

STREET & NUMBER

CITY, TOWN ____VICINITY OF STATE

5. LOCATION OF LEGAL DESCRIPTION

Recorder of Deeds, Chariton County Courthouse, Keytesville, Missouri

6. REPRESENTATION IN EXISTING SURVEYS

TLE DETERMINED ELIGIBLE? ___YES ___NO ___FEDERAL ___STATE ___COUNTY ___LO

N/A

7. DESCRIPTION

CONDITION		CHECK ONE	CHECK ONE	
___excellent	___deteriorated	___unaltered	X original site	
X good	___ruins	___altered	___moved	date ____
___fair	___unexposed			

DESCRIBE THE PRESENT AND ORIGINAL (IF KNOWN) PHYSICAL APPEARANCE

- Large metal garage-workshop to the northeast

- This is one of the better "bungaloid" gas stations still in operation in Chariton County.

SIGNIFICANCE

ERIOD — AREAS OF SIGNIFICANCE - CHECK AND JUSTIFY BELOW

___prehistoric	____archeology-prehistoric	____community planning	____landscape architecture	____religion
___1400-1499	____archeology-historic	____conservation	____law	____science
___1500-1599	____agriculture	____economics	____literature	____sculpture
___1600-1699	X architecture	____education	____military	____social /
___1700-1799	____art	____engineering	____music	humanitarian
___1800-1899	____commerce	____exploration/settlement	____philosophy	____theater
X 1900-	____communications	____industry	____politics/government	____transportation
		____invention		____other (specify)

PECIFIC DATES — BUILDER/ARCHITECT

TATEMENT OF SIGNIFICANCE (IN ONE PARAGRAPH)

MAJOR BIBLIOGRAPHICAL REFERENCES

). GEOGRAPHICAL DATA N/A

REAGE OF PROPERTY____ QUADRANGLE NAME____ SCALE____

M REFERENCES

A	ZONE	EASTING	NORTHING	B	ZONE EASTING NORTHING
C				D	

ERBAL BOUNDARY DESCRIPTION AND JUSTIFICATION

FORM PREPARED BY

AME / TITLE Lynn Morrow, Historian

RGANIZATION Missouri Valley Regional Planning Commission

DDRESS P.O. Box 8, Carrollton, Missouri DATE August, 1987

CH-AS-002-102

MENDON
MO.

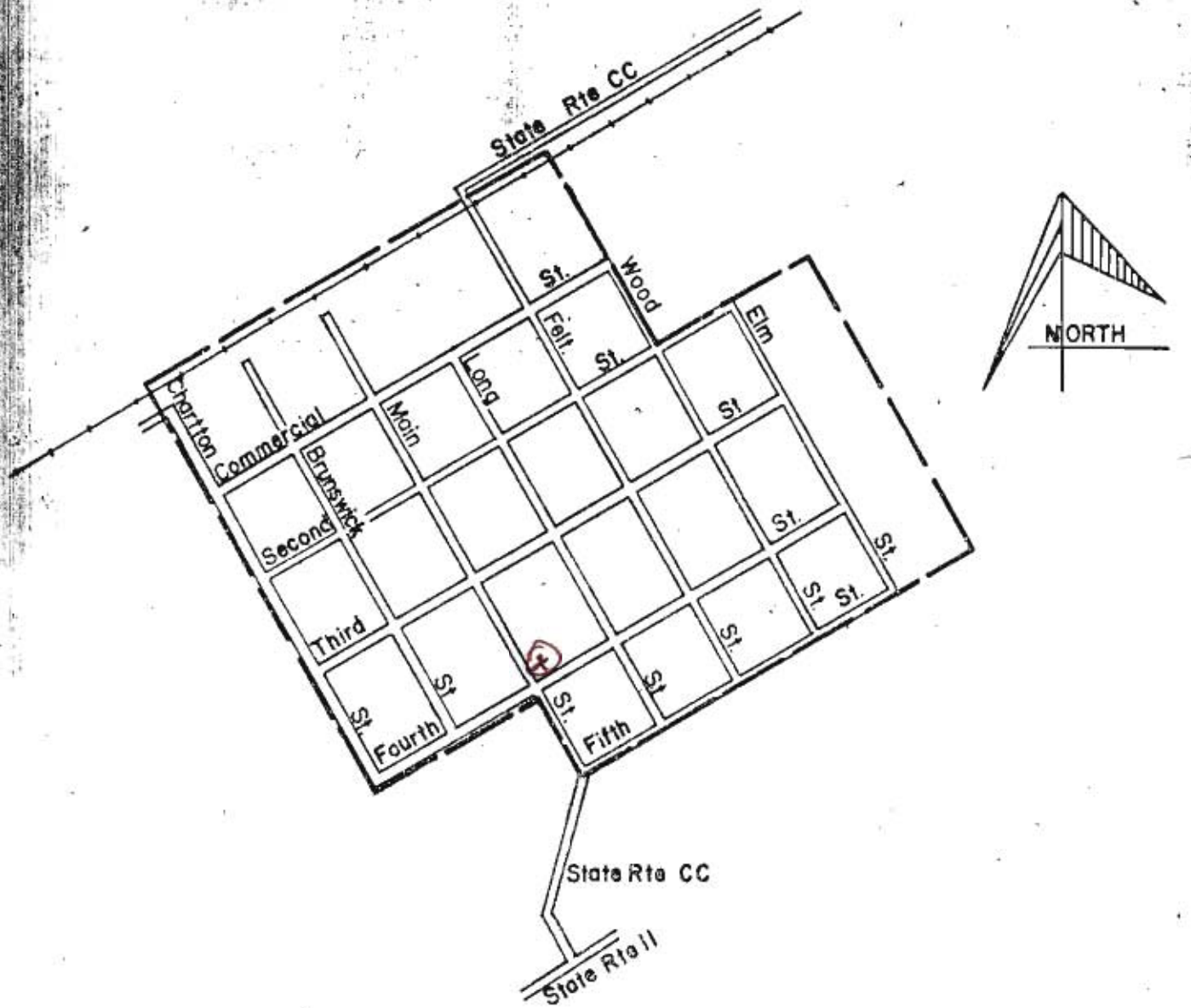

DRAWN BY: MISSOURI VALLEY REGIONAL PLANNING COMMISSION DATE: 5-3-78 R.L.G.


NO
CREDIT

MISSOURI OFFICE OF HISTORIC PRESERVATION / INVENTORY SURVEY FORM CHAS002-102

713

1. NAME

HISTORIC

AND/OR COMMON

2. LOCATION see map

STREET & NUMBER

CITY, TOWN Mendon ____VICINITY OF

STATE Missouri CODE COUNTY Chariton CODE

3. CLASSIFICATION

CATEGORY	OWNERSHIP	STATUS	PRESENT USE	
___district	___public	___occupied	___agriculture	___museum
X building(s)	X private	X unoccupied	___commercial	___park
___structure	___both	___work in progress	___educational	___private residence
___site	PUBLIC ACQUISITION	ACCESSIBLE	___entertainment	___religious
___object	___in process	___yes: restricted	___government	___scientific
	___being considered	___yes: unrestricted	___industrial	___transportation
		___no	___military	___other:

4. OWNER OF PROPERTY

NAME

STREET & NUMBER

CITY, TOWN ____VICINITY OF STATE

5. LOCATION OF LEGAL DESCRIPTION

Recorder of Deeds, Chariton County Courthouse, Keytesville, Missouri

6. REPRESENTATION IN EXISTING SURVEYS

TLE DETERMINED ELIGIBLE? ___ YES ___ NO ___ FEDERAL ___ STATE ___ COUNTY ___ LO

N/A

7. DESCRIPTION

CONDITION		CHECK ONE	CHECK ONE	
___excellent	___deteriorated	___unaltered	X original site	
X good	___ruins	X altered	___moved	date
___fair	___unexposed			

DESCRIBE THE PRESENT AND ORIGINAL (IF KNOWN) PHYSICAL APPEARANCE

- an example of late Victorian houses that became "narrowed" for smaller town lots at the turn-of-the-century. There are rear additions, but much fabric appears intact. Asphalt sheeting applied in 1930's or 1940's.

. SIGNIFICANCE

ERIOD	AREAS OF SIGNIFICANCE - CHECK AND JUSTIFY BELOW			
__prehistoric	____archeology-prehistoric	____community planning	____landscape architecture	____religion
__1400-1499	____archeology-historic	____conservation	____law	____science
__1500-1599	____agriculture	____economics	____literature	____sculpture
__1600-1699	__X__architecture	____education	____military	____social /
__1700-1799	____art	____engineering	____music	humanitarian
__X__1800-1899	____commerce	____exploration/settlement	____philosophy	____theater
__1900-	____communications	____industry	____politics/government	____transportation
		____invention		____other (specify)

PECIFIC DATES c1890's BUILDER/ARCHITECT

TATEMENT OF SIGNIFICANCE (IN ONE PARAGRAPH)

MAJOR BIBLIOGRAPHICAL REFERENCES

). GEOGRAPHICAL DATA N/A

REAGE OF PROPERTY____ QUADRANGLE NAME____ SCALE____

M REFERENCES

A	ZONE	EASTING	NORTHING	B ZONE	EASTING NORTHING
C				D	

RBAL BOUNDARY DESCRIPTION AND JUSTIFICATION

. FORM PREPARED BY

ME / TITLE Lynn Morrow, Historian

GANIZATION Missouri Valley Regional Planning Commission

DRESS P.O. Box 8, Carrollton, Missouri DATE August, 1987

CH-AS-002-103

MENDON
MO.



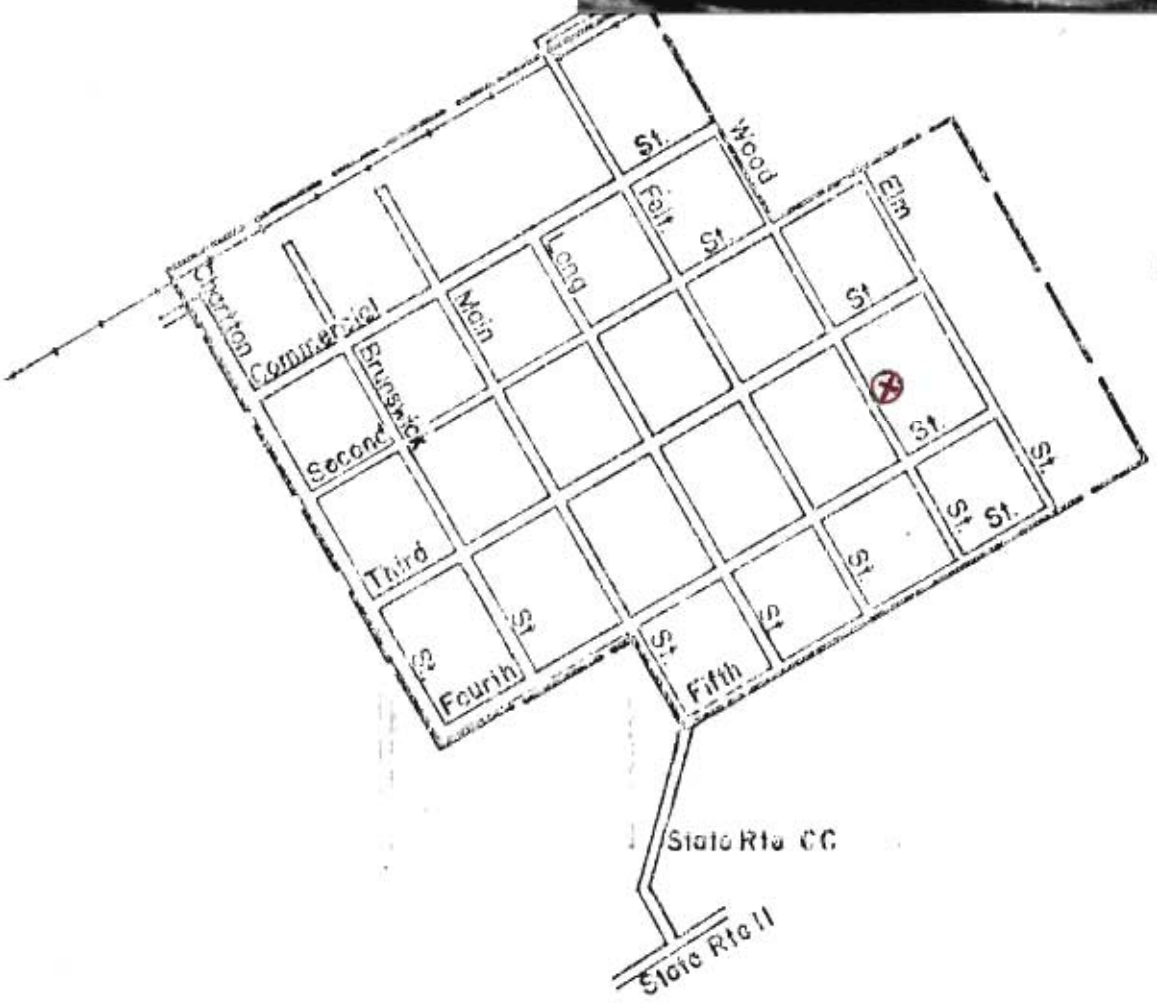

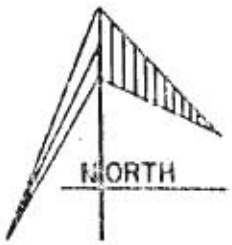



DRAWN BY: MISSOURI VALLEY REGIONAL PLANNING COMMISSION DATE: 5-3-78 R.L.G.





MISSOURI OFFICE OF HISTORIC PRESERVATION / INVENTORY SURVEY FORM

CH-AS-002-101 # 737

1. NAME

HISTORIC

AND/OR COMMON

. LOCATION

STREET & NUMBER Main St (R+E)

CITY, TOWN Rothville ___ VICINITY OF

STATE Missouri CODE COUNTY Chariton CODE

3. CLASSIFICATION

CATEGORY	OWNERSHIP	STATUS	PRESENT USE	
___district	___public	X occupied	___agriculture	___museum
X building(s)	X private	___unoccupied	___commercial	___park
___structure	___both	___work in progress	___educational	X private residence
___site	PUBLIC ACQUISITION	ACCESSIBLE	___entertainment	___religious
___object	___in process	___yes: restricted	___government	___scientific
	___being considered	___yes: unrestricted	___industrial	___transportation
		___no	___military	___other:

4. OWNER OF PROPERTY

NAME

STREET & NUMBER

CITY, TOWN ___ VICINITY OF STATE

5. LOCATION OF LEGAL DESCRIPTION

Recorder of Deeds, Chariton County Courthouse, Keytesville, Missouri

6. REPRESENTATION IN EXISTING SURVEYS

TLE DETERMINED ELIGIBLE? ___ YES ___ NO ___ FEDERAL ___ STATE ___ COUNTY ___ LO

N/A

7. DESCRIPTION

CONDITION		CHECK ONE	CHECK ONE	
___excellent	___deteriorated	X unaltered	X original site	
___good	___ruins	___altered	___moved	date ___
X fair	___unexposed			

DESCRIBE THE PRESENT AND ORIGINAL (IF KNOWN) PHYSICAL APPEARANCE

- windows covered with plastic
- ell and porch may be additions
- concrete retaining wall in front along sidewalk
- large metal building on lot west (former house site)

SIGNIFICANCE

PERIOD	AREAS OF SIGNIFICANCE - CHECK AND JUSTIFY BELOW			
___prehistoric	____archeology-prehistoric	____community planning	____landscape architecture	____religion
___1400-1499	____archeology-historic	____conservation	____law	____science
___1500-1599	____agriculture	____economics	____literature	____sculpture
___1600-1699	_X_architecture	____education	____military	____social /
___1700-1799	____art	____engineering	____music	humanitarian
___1800-1899	____commerce	____exploration/settlement	____philosophy	____theater
X_1900-	____communications	____industry	____politics/government	____transportation
		____invention		____other (specify)

SPECIFIC DATES

BUILDER/ARCHITECT

STATEMENT OF SIGNIFICANCE (IN ONE PARAGRAPH)

- if the ell is an older vernacular house this is a good site for further study. It may have been attached when the facade was "bungalowized" with the addition of the porch.

MAJOR BIBLIOGRAPHICAL REFERENCES

GEOGRAPHICAL DATA N/A

ACREAGE OF PROPERTY _____ QUADRANGLE NAME _____ SCALE _____

UTM REFERENCES

	ZONE	EASTING	NORTHING
A			
B			
C			
D			

VERBAL BOUNDARY DESCRIPTION AND JUSTIFICATION

FORM PREPARED BY

NAME / TITLE Lynn Morrow, Historian

ORGANIZATION Missouri Valley Regional Planning Commission

ADDRESS P.O. Box 8, Carrollton, Missouri

DATE August, 1987

CH-AS-002-104

ROTHVILLE, MO.

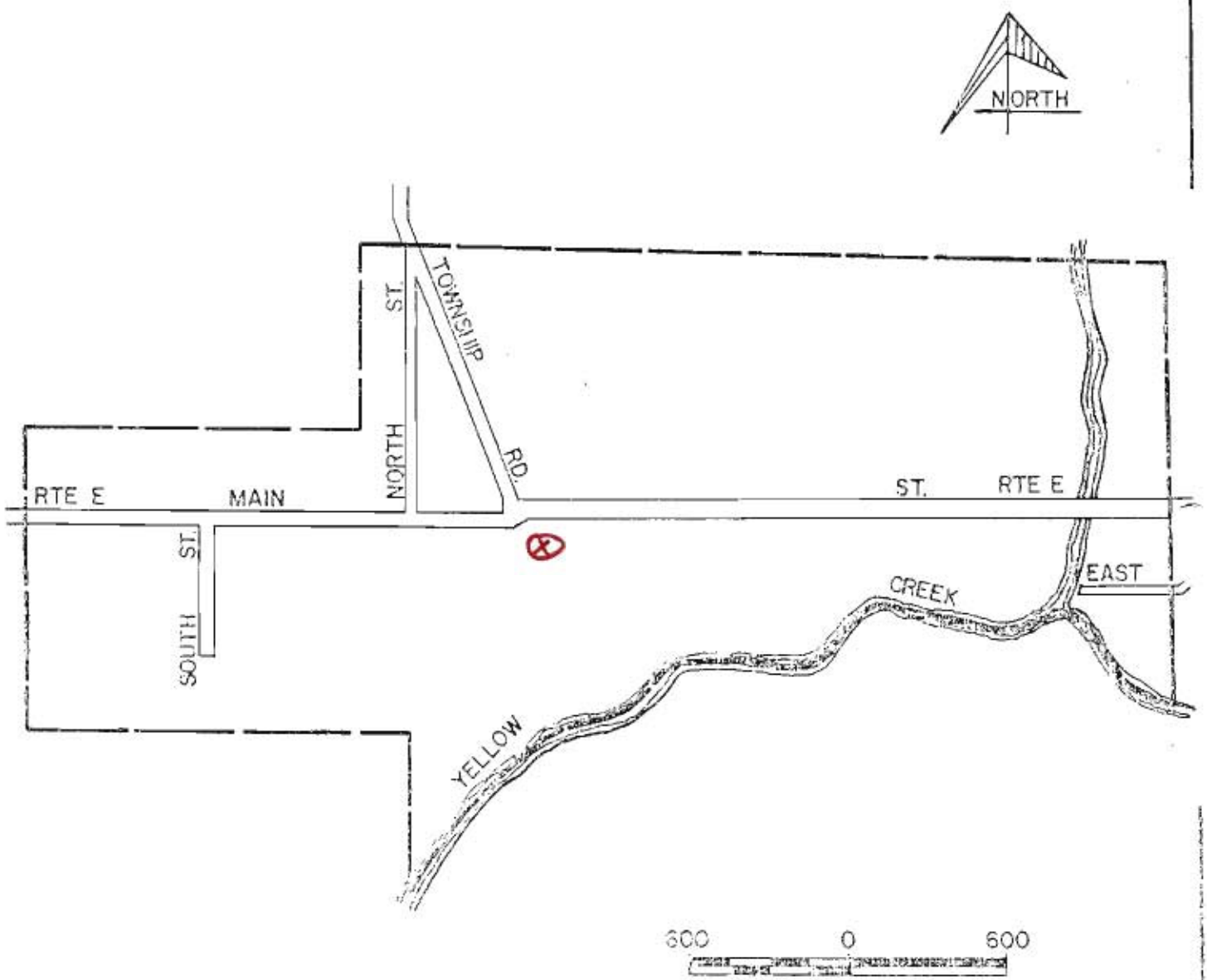

DRAWN BY: MISSOURI VALLEY REGIONAL PLANNING COMMISSION DATE: 4-2-79 R.L.G.



MISSOURI OFFICE OF HISTORIC PRESERVATION / INVENTORY SURVEY FORM

(CH-AS-002-105 # 735

1. NAME

HISTORIC

AND/OR COMMON

2. LOCATION

STREET & NUMBER Main St (Rte E) near Township Rd.

CITY, TOWN Rothville ___ VICINITY OF

STATE Missouri CODE COUNTY Chariton CODE

3. CLASSIFICATION

CATEGORY	OWNERSHIP	STATUS	PRESENT USE	
___district	X public	___occupied	___agriculture	___museum
X building(s)	X private	X unoccupied	___commercial	___park
___structure	___both	___work in progress	___educational	___private residence
___site	PUBLIC ACQUISITION	ACCESSIBLE	___entertainment	___religious
___object	___in process	___yes: restricted	___government	___scientific
	___being considered	___yes: unrestricted	___industrial	___transportation
		___no	___military	___other: vacant

4. OWNER OF PROPERTY

NAME

STREET & NUMBER

CITY, TOWN ___ VICINITY OF STATE

5. LOCATION OF LEGAL DESCRIPTION

Recorder of Deeds, Chariton County Courthouse, Keytesville, Missouri

6. REPRESENTATION IN EXISTING SURVEYS

TLE DETERMINED ELIGIBLE? ___ YES ___ NO ___ FEDERAL ___ STATE ___ COUNTY ___ LO

N/A

7. DESCRIPTION

CONDITION		CHECK ONE	CHECK ONE	
___excellent	___deteriorated	___unaltered	X original site	
___good	___ruins	X altered	___moved	date ___
X fair	___unexposed			

DESCRIBE THE PRESENT AND ORIGINAL (IF KNOWN) PHYSICAL APPEARANCE

- one of several regional frame houses that has the typical Missouri-German hooded porch, and hooded box-bay window-not nearly so common.
- notice 2nd floor fenestration of windows "enclosed" by console brackets
- stone foundation
- some rear additions
- Some rear additions
- Frame garage in rear

SIGNIFICANCE

ERIOD	AREAS OF SIGNIFICANCE - CHECK AND JUSTIFY BELOW			
__prehistoric	____archeology-prehistoric	____community planning	____landscape architecture	____religion
__1400-1499	____archeology-historic	____conservation	____law	____science
__1500-1599	____agriculture	____economics	____literature	____sculpture
__1600-1699	X architecture	____education	____military	____social /
__1700-1799	____art	____engineering	____music	humanitarian
X 1800-1899	____commerce	____exploration/settlement	____philosophy	____theater
X 1900-	____communications	____industry	____politics/government	____transportation
		____invention		____other (specify)

PECIFIC DATES

BUILDER/ARCHITECT

TATEMENT OF SIGNIFICANCE (IN ONE PARAGRAPH)

MAJOR BIBLIOGRAPHICAL REFERENCES

). GEOGRAPHICAL DATA N/A

REAGE OF PROPERTY_____ QUADRANGLE NAME_____ SCALE_____

M REFERENCES

A	ZONE	EASTING	NORTHING	B	ZONE EASTING NORTHING
C				D	

ERBAL BOUNDARY DESCRIPTION AND JUSTIFICATION

FORM PREPARED BY

ME / TITLE Lynn Morrow, Historian

GANIZATION Missouri Valley Regional Planning Commission

DDRESS P.O. Box 8, Carrollton, Missouri DATE August, 1987

CH-AS-002-105

ROTHVILLE, MO.

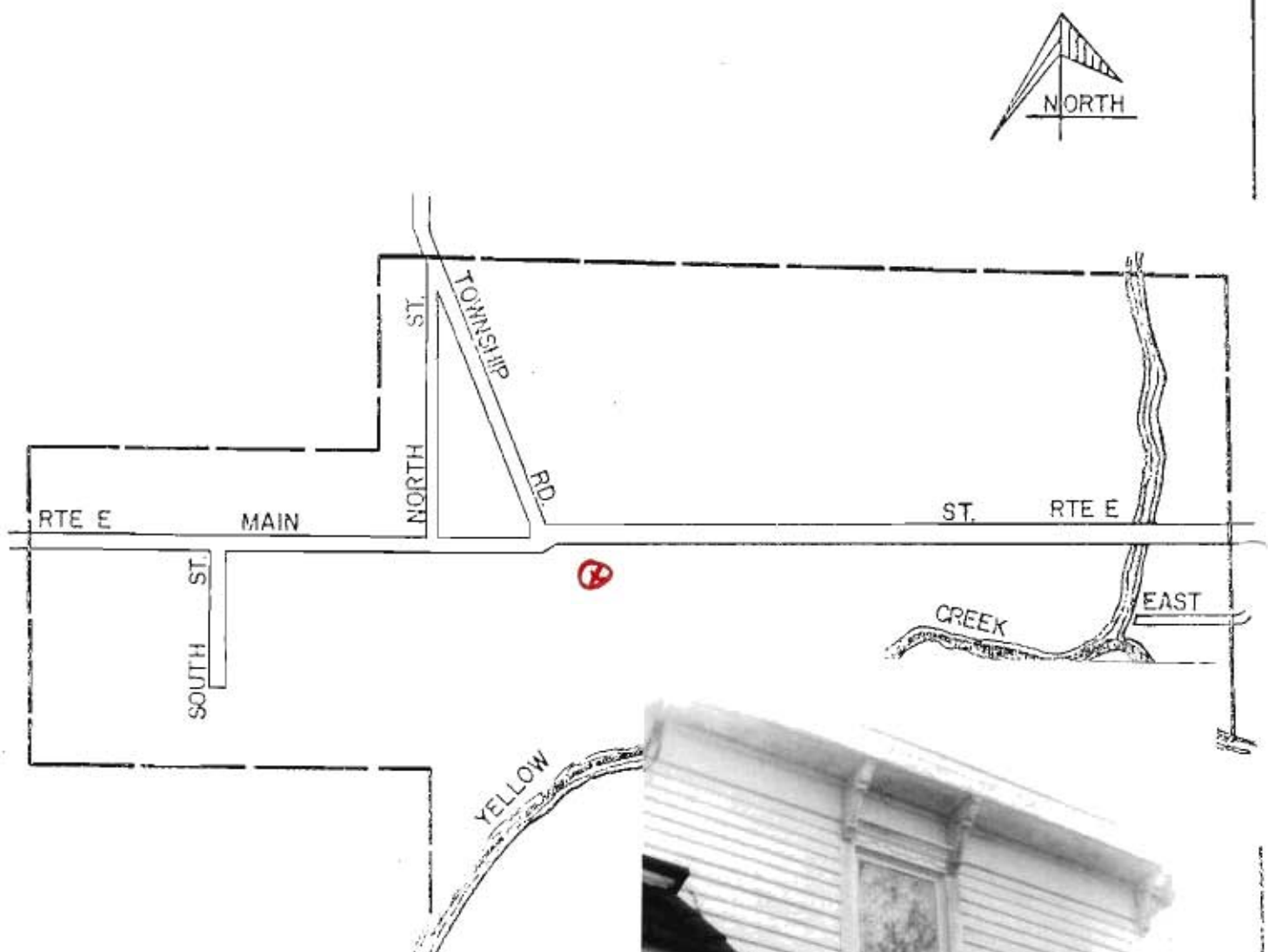



DRAWN BY: MISSOURI VALLEY REGIONAL PLANNING COMMISSION DATE: 4-2-79 R.L.G.





MISSOURI OFFICE OF HISTORIC PRESERVATION / INVENTORY SURVEY FORM

CH-AS-002-106 # 734

1. NAME

HISTORIC

AND/OR COMMON

2. LOCATION

STREET & NUMBER Main St (Rt 6E)

CITY, TOWN Rothville ___VICINITY OF

STATE Missouri CODE COUNTY Chariton CODE

3. CLASSIFICATION

CATEGORY	OWNERSHIP	STATUS	PRESENT USE	
___district	___public	X occupied	___agriculture	___museum
X building(s)	X private	___unoccupied	___commercial	___park
___structure	___both	___work in progress	___educational	X private residence
___site	PUBLIC ACQUISITION	ACCESSIBLE	___entertainment	___religious
___object	___in process	___yes: restricted	___government	___scientific
	___being considered	___yes: unrestricted	___industrial	___transportation
		___no	___military	___other:

4. OWNER OF PROPERTY

NAME

STREET & NUMBER

CITY, TOWN ___VICINITY OF STATE

5. LOCATION OF LEGAL DESCRIPTION

Recorder of Deeds, Chariton County Courthouse, Keytesville, Missouri

6. REPRESENTATION IN EXISTING SURVEYS

TLE DETERMINED ELIGIBLE? ___YES ___NO ___FEDERAL ___STATE ___COUNTY ___LO

N/A

7. DESCRIPTION

CONDITION		CHECK ONE	CHECK ONE	
___excellent	___deteriorated	___unaltered	X original site	
___good	___ruins	X altered	___moved	date ___
X fair	___unexposed			

DESCRIBE THE PRESENT AND ORIGINAL (IF KNOWN) PHYSICAL APPEARANCE

- notice that porch pillars are 2x2's nailed together to create a pillar; all of the porch ornamentation appears homemade instead of catalog variety.

- stone foundation

- unpainted

. SIGNIFICANCE

:RIOD

AREAS OF SIGNIFICANCE - CHECK AND JUSTIFY BELOW

___ prehistoric	___ archeology-prehistoric	___ community planning	___ landscape architecture	___ religion
___ 1400-1499	___ archeology-historic	___ conservation	___ law	___ science
___ 1500-1599	___ agriculture	___ economics	___ literature	___ sculpture
___ 1600-1699	X architecture	___ education	___ military	___ social / humanitarian
___ 1700-1799	___ art	___ engineering	___ music	___ theater
X 1800-1899	___ commerce	___ exploration/settlement	___ philosophy	___ transportation
X 1900-	___ communications	___ industry	___ politics/government	___ other (specify)
		___ invention		

'ECIFIC DATES

BUILDER/ARCHITECT

'ATEMENT OF SIGNIFICANCE (IN ONE PARAGRAPH)

MAJOR BIBLIOGRAPHICAL REFERENCES

). GEOGRAPHICAL DATA N/A

REAGE OF PROPERTY ____ QUADRANGLE NAME ____ SCALE ____

'M REFERENCES

	ZONE	EASTING	NORTHING		ZONE	EASTING	NORTHING
A				B			
C				D			

:RBAL BOUNDARY DESCRIPTION AND JUSTIFICATION

. FORM PREPARED BY

ME / TITLE Lynn Morrow, Historian

RGANIZATION Missouri Valley Regional Planning Commission

DDRESS P.O. Box 8, Carrollton, Missouri

DATE August, 1987

CH-AS-002-106

ROTHVILLE, MO.

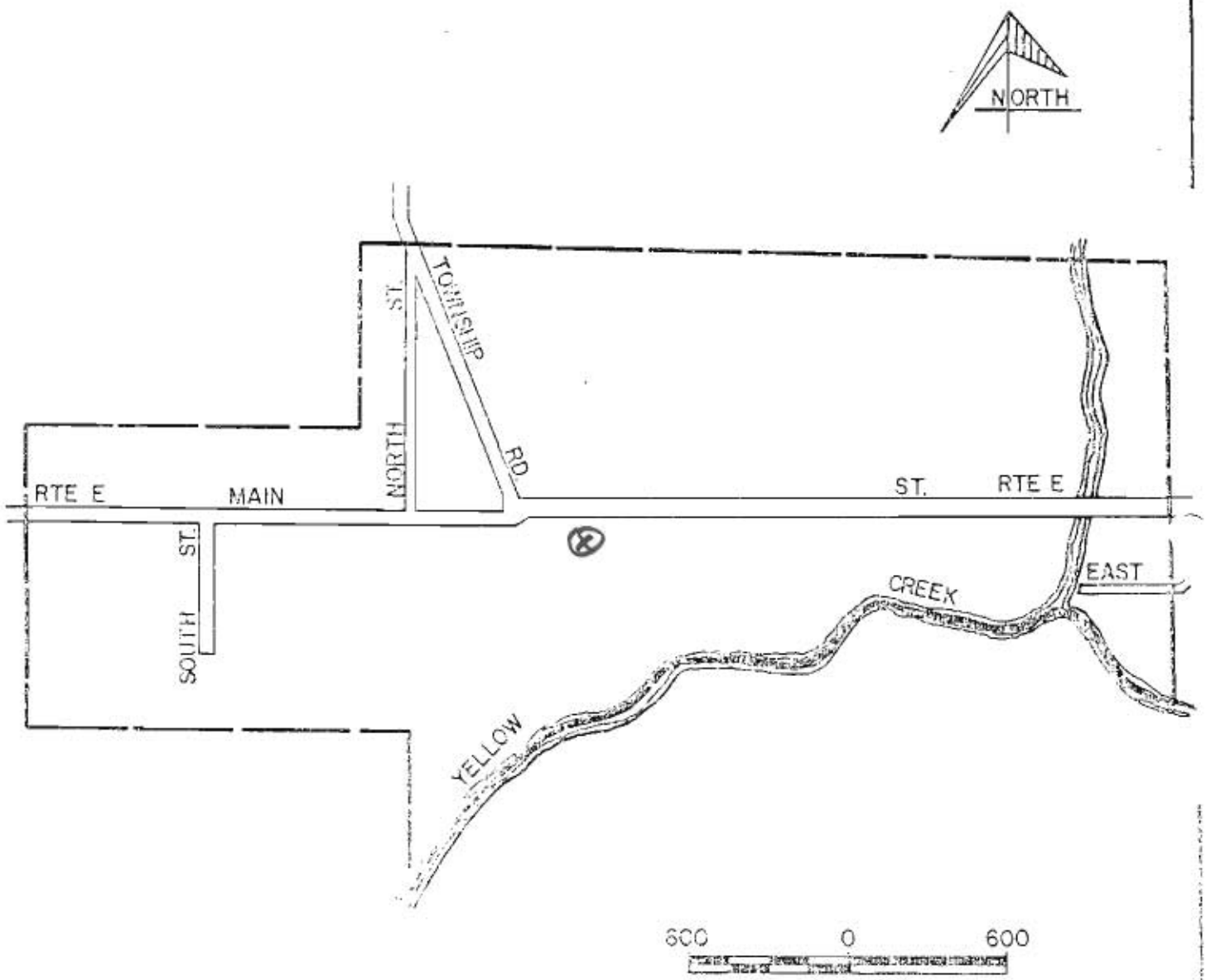

DRAWN BY: MISSOURI VALLEY REGIONAL PLANNING COMMISSION DATE: 4-2-79 R.L.G.



MISSOURI OFFICE OF HISTORIC PRESERVATION / INVENTORY SURVEY FORM

CH-AS-002-107 # 736

1. NAME

HISTORIC

AND/OR COMMON

2. LOCATION

STREET & NUMBER Main St (Rt B)

CITY, TOWN Rothville ___VICINITY OF

STATE Missouri CODE COUNTY Chariton CODE

3. CLASSIFICATION

CATEGORY	OWNERSHIP	STATUS	PRESENT USE	
___district	___public	X occupied	___agriculture	___museum
X building(s)	X private	___unoccupied	___commercial	___park
___structure	___both	___work in progress	___educational	X private residence
___site	PUBLIC ACQUISITION	ACCESSIBLE	___entertainment	___religious
___object	___in process	___yes: restricted	___government	___scientific
	___being considered	___yes: unrestricted	___industrial	___transportation
		___no	___military	___other:

4. OWNER OF PROPERTY

NAME

STREET & NUMBER

CITY, TOWN ___VICINITY OF STATE

5. LOCATION OF LEGAL DESCRIPTION

Recorder of Deeds, Chariton County Courthouse, Keytesville, Missouri

6. REPRESENTATION IN EXISTING SURVEYS

TLE DETERMINED ELIGIBLE? ___YES ___NO ___FEDERAL ___STATE ___COUNTY ___LO

N/A

7. DESCRIPTION

CONDITION		CHECK ONE	CHECK ONE	
X excellent	___deteriorated	___unaltered	X original site	
___good	___ruins	___altered	___moved	date ___
___fair	___unexposed			

DESCRIBE THE PRESENT AND ORIGINAL (IF KNOWN) PHYSICAL APPEARANCE

- probably same local builder as house to the west on opposite side of street - same kind of porch ornamentation, hooded porch and box-bay window, and brackets that emphasize window fenestration.

- stone foundation, high elevation above the street, and best of town I houses.

. SIGNIFICANCE

:RIOD

AREAS OF SIGNIFICANCE - CHECK AND JUSTIFY BELOW

PERIOD				
___prehistoric	____archeology-prehistoric	____community planning	____landscape architecture	____religion
___1400-1499	____archeology-historic	____conservation	____law	____science
___1500-1599	____agriculture	____economics	____literature	____sculpture
___1600-1699	_X_architecture	____education	____military	____social /
___1700-1799	____art	____engineering	____music	humanitarian
X 1800-1899	____commerce	____exploration/settlement	____philosophy	____theater
X 1900-	____communications	____industry	____politics/government	____transportation
		____invention		____other (specify)

:ECIFIC DATES

BUILDER/ARCHITECT

'ATEMENT OF SIGNIFICANCE (IN ONE PARAGRAPH)

MAJOR BIBLIOGRAPHICAL REFERENCES

). GEOGRAPHICAL DATA N/A

REAGE OF PROPERTY_____ QUADRANGLE NAME_____ SCALE_____

'M REFERENCES

A	ZONE	EASTING	NORTHING	B	ZONE	EASTING	NORTHING
C				D			

:RBAL BOUNDARY DESCRIPTION AND JUSTIFICATION

. FORM PREPARED BY

ME / TITLE Lynn Morrow, Historian

GANIZATION Missouri Valley Regional Planning Commission

DRESS P.O. Box 8, Carrollton, Missouri DATE

CH-AS-002-107

ROTHVILLE, MO.

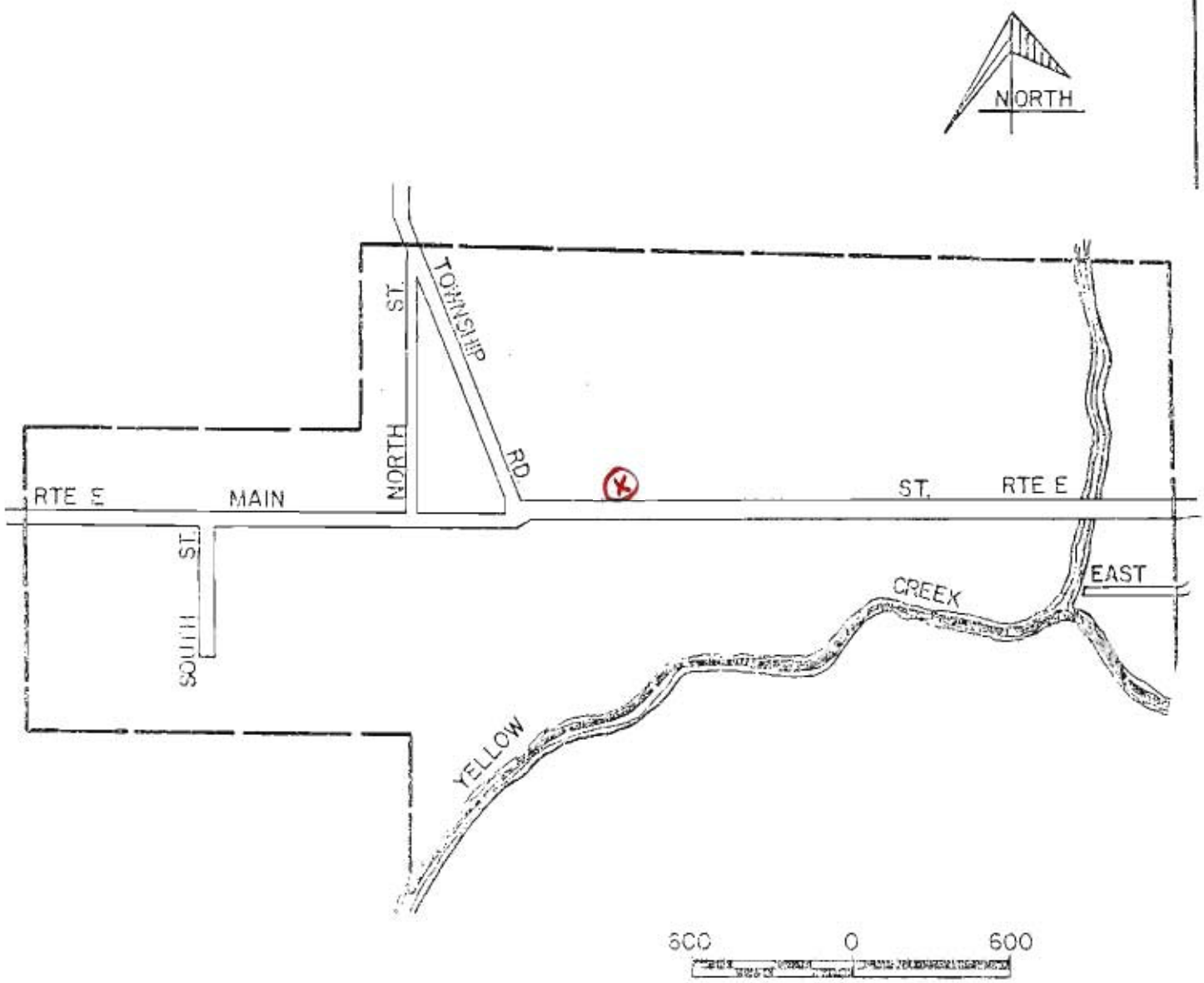

DRAWN BY: MISSOURI VALLEY REGIONAL PLANNING COMMISSION DATE: 4-2-79 R.



MISSOURI OFFICE OF HISTORIC PRESERVATION / INVENTORY SURVEY FORM

CH-AS-002-108 # 740

1. NAME

HISTORIC

AND/OR COMMON

2. LOCATION

STREET & NUMBER 210 Main

CITY, TOWN rothville ___VICINITY OF

STATE Missouri CODE COUNTY Chariton CODE

3. CLASSIFICATION

CATEGORY	OWNERSHIP	STATUS	PRESENT USE	
___district	___public	___occupied	___agriculture	___museum
_X_building(s)	_X_private	___unoccupied	_X_commercial	___park
___structure	___both	___work in progress	___educational	_X_private residence
___site	PUBLIC ACQUISITION	ACCESSIBLE	___entertainment	___religious
___object	___in process	___yes: restricted	___government	___scientific
	___being considered	___yes: unrestricted	___industrial	___transportation
		___no	___military	___other:

4. OWNER OF PROPERTY

NAME

STREET & NUMBER

CITY, TOWN ___VICINITY OF STATE

5. LOCATION OF LEGAL DESCRIPTION

Recorder of Deeds, Chariton County Courthouse, Keytesville, Missouri

6. REPRESENTATION IN EXISTING SURVEYS

TLE DETERMINED ELIGIBLE? ___YES ___NO ___FEDERAL ___STATE ___COUNTY ___LO

N/A

7. DESCRIPTION

CONDITION		CHECK ONE	CHECK ONE	
_X_excellent	___deteriorated	___unaltered	_X_original site	
___good	___ruins	___altered	___moved	date ___
___fair	___unexposed			

DESCRIBE THE PRESENT AND ORIGINAL (IF KNOWN) PHYSICAL APPEARANCE

- window ad reads " Antiques, consignments, and furniture."

- Domestic quarters along east side of "paired buildings" includes basement garage; structure is an excellent modern example of the historic house-store combination. This is the best frame-commercial building in Rothville and the only boom-town facade structure.

SIGNIFICANCE

ERIOD	AREAS OF SIGNIFICANCE - CHECK AND JUSTIFY BELOW			
__prehistoric	____archeology-prehistoric	____community planning	____landscape architecture	____religion
__1400-1499	____archeology-historic	____conservation	____law	____science
__1500-1599	____agriculture	____economics	____literature	____sculpture
__1600-1699	X ____architecture	____education	____military	____social /
__1700-1799	____art	____engineering	____music	humanitarian
__1800-1899	____commerce	____exploration/settlement	____philosophy	____theater
X 1900-	____communications	____industry	____politics/government	____transportation
		____invention		____other (specify)

PECIFIC DATES

BUILDER/ARCHITECT

TATEMENT OF SIGNIFICANCE (IN ONE PARAGRAPH)

MAJOR BIBLIOGRAPHICAL REFERENCES

). GEOGRAPHICAL DATA N/A

REAGE OF PROPERTY____ QUADRANGLE NAME____ SCALE____

'M REFERENCES

		ZONE	EASTING	NORTHING
A				
B				
C				
D				

ERBAL BOUNDARY DESCRIPTION AND JUSTIFICATION

FORM PREPARED BY

AME / TITLE Lynn Morrow, Historian

RGANIZATION Missouri Valley Regional Planning Commission

DDRESS P.O. Box 8, C[illegible]llton, Missouri

DATE August, 1987

ROTHVILLE,







DRAWN BY: MISSOURI VALLEY REGIONAL PLANNING COMMISSION DATE 4-2-79 R.L.G.





MISSOURI OFFICE OF HISTORIC PRESERVATION / INVENTORY SURVEY FORM

CH-AS-002-109 # 739

1. NAME

HISTORIC

AND/OR COMMON

2. LOCATION

STREET & NUMBER Main S (RTE)

CITY, TOWN Rothville ___VICINITY OF

STATE Missouri CODE COUNTY Chariton CODE

3. CLASSIFICATION

CATEGORY	OWNERSHIP	STATUS	PRESENT USE	
___district	___public	X occupied	___agriculture	___museum
X building(s)	X private	___unoccupied	___commercial	___park
___structure	___both	___work in progress	___educational	___private residence
___site	PUBLIC ACQUISITION	ACCESSIBLE	___entertainment	___religious
___object	___in process	___yes: restricted	___government	___scientific
	___being considered	___yes: unrestricted	___industrial	___transportation
		___no	___military	___other:

4. OWNER OF PROPERTY

NAME

STREET & NUMBER

CITY, TOWN ___VICINITY OF STATE

5. LOCATION OF LEGAL DESCRIPTION

Recorder of Deeds, Chariton County Courthouse, Keytesville, Missouri

6. REPRESENTATION IN EXISTING SURVEYS

TLE DETERMINED ELIGIBLE? ___YES ___NO ___FEDERAL ___STATE ___COUNTY ___LO

N/A

7. DESCRIPTION

CONDITION		CHECK ONE	CHECK ONE	
___excellent	___deteriorated	X unaltered	X original site	
X good	___ruins	___altered	___moved	date ___
___fair	___unexposed			

DESCRIBE THE PRESENT AND ORIGINAL (IF KNOWN) PHYSICAL APPEARANCE

- west lot is 1/2 concrete slab
- several old cars are still inside building
- lintels and headstones are cement
- sidewalk runs along east and north sides
- garage entry at northeast corner
- 6 foot brick retaining wall for west lot joins this building at northwest corner
- the brick seems to be in good condition
- Rothville Baptist Church to the north
- This appears to be one of the best brick commercial buildings in Chariton County

. SIGNIFICANCE

ERIOD	AREAS OF SIGNIFICANCE - CHECK AND JUSTIFY BELOW			
__prehistoric	____archeology-prehistoric	____community planning	____landscape architecture	____religion
__1400-1499	____archeology-historic	____conservation	____law	____science
__1500-1599	____agriculture	____economics	____literature	____sculpture
__1600-1699	____architecture	____education	____military	____social /
__1700-1799	____art	____engineering	____music	humanitarian
__1800-1899	_X_commerce	____exploration/settlement	____philosophy	____theater
_X_1900-	____communications	____industry	____politics/government	____transportation
		____invention		____other (specify)

PECIFIC DATES

BUILDER/ARCHITECT

TATEMENT OF SIGNIFICANCE (IN ONE PARAGRAPH)

MAJOR BIBLIOGRAPHICAL REFERENCES

). GEOGRAPHICAL DATA N/A

REAGE OF PROPERTY____ QUADRANGLE NAME_____ SCALE_____

M REFERENCES

	ZONE	EASTING	NORTHING		ZONE	EASTING	NORTHING
A				B			
C				D			

RBAL BOUNDARY DESCRIPTION AND JUSTIFICATION

. FORM PREPARED BY

ME / TITLE	Lynn Morrow, Historian
GANIZATION	Missouri Valley Regional Planning Commission
DDRESS	P.O. Box 8, Carrollton, Missouri

DATE August, 1987

CH-AS-002-109

ROTHVILLE, MO.

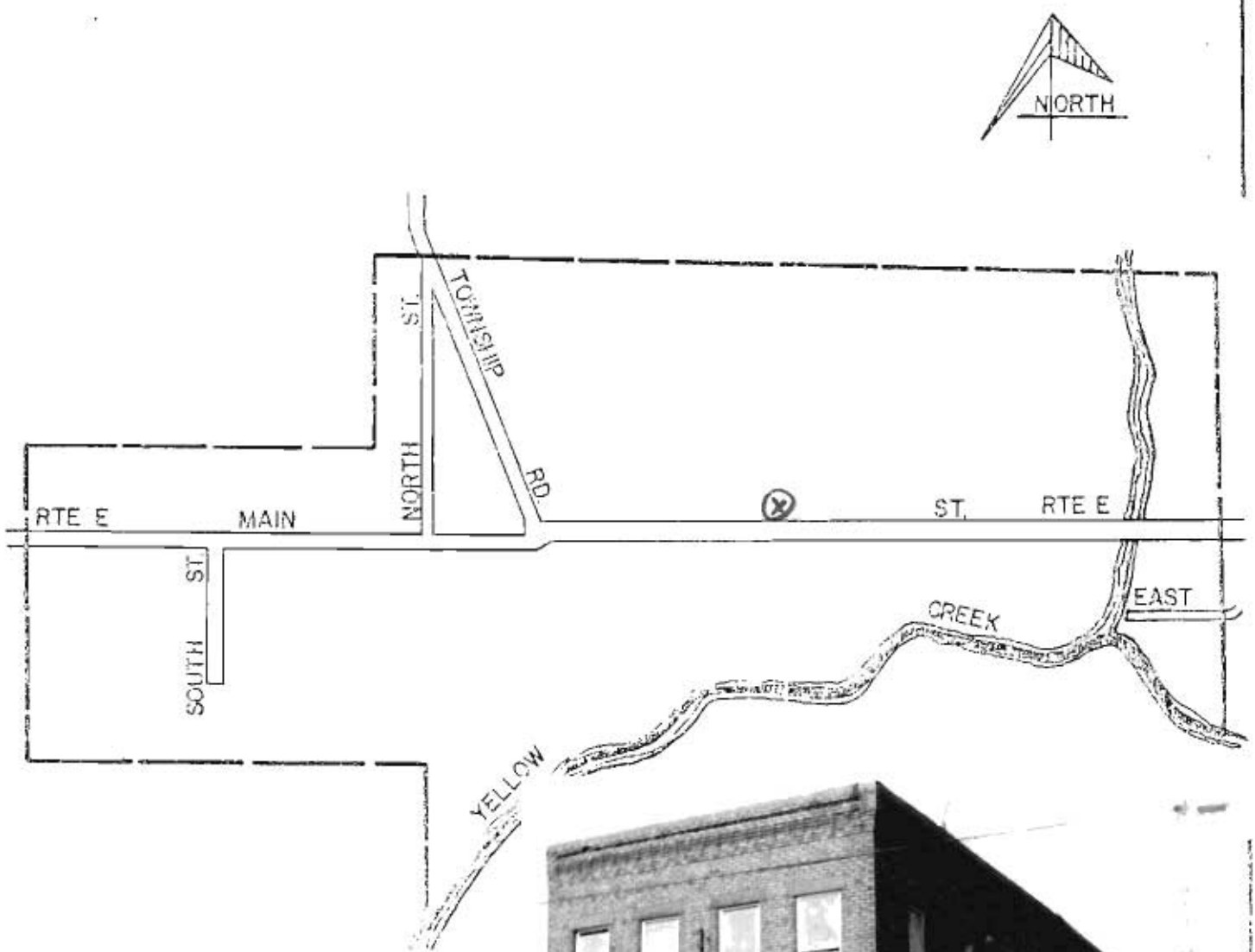



DRAWN BY: MISSOURI VALLEY REGIONAL PLANNING COMMISSION DATE: 4-2-79 R.L.G.


256-3339
USED CARS
AUTO SALES

MISSOURI OFFICE OF HISTORIC PRESERVATION / INVENTORY SURVEY FORM

CH-AS-002-110 # 738

1. NAME

HISTORIC

AND/OR COMMON

. LOCATION

STREET & NUMBER Main St / Rt E

CITY, TOWN Rothville ____VICINITY OF

STATE Missouri CODE COUNTY Chariton CODE

3. CLASSIFICATION

CATEGORY	OWNERSHIP	STATUS	PRESENT USE	
___district	_X_public	X occupied	___agriculture	___museum
X building(s)	_X_private	___unoccupied	X commercial	___park
___structure	___both	___work in progress	___educational	___private residence
___site	PUBLIC ACQUISITION	ACCESSIBLE	___entertainment	___religious
___object	___in process	___yes: restricted	___government	___scientific
	___being considered	___yes: unrestricted	___industrial	___transportation
		___no	___military	___other:

4. OWNER OF PROPERTY

NAME

STREET & NUMBER

CITY, TOWN ____VICINITY OF STATE

5. LOCATION OF LEGAL DESCRIPTION

Recorder of Deeds, Chariton County Courthouse, Keytesville, Missouri

6. REPRESENTATION IN EXISTING SURVEYS

TLE DETERMINED ELIGIBLE? ____YES ____NO ____FEDERAL ____STATE ____COUNTY ____LO

N/A

7. DESCRIPTION

CONDITION		CHECK ONE	CHECK ONE	
___excellent	___deteriorated	___unaltered	_X_original site	
X good	___ruins	___altered	___moved	date ____
___fair	___unexposed			

DESCRIBE THE PRESENT AND ORIGINAL (IF KNOWN) PHYSICAL APPEARANCE

- Bank of Rothville, post office, empty store buildings and vacant service station on right or south side of Main Street. This is the center of Rothville's commercial district.

- Phillips Farm Service gas station is in the distant right (south side). See photo on back of map.

. SIGNIFICANCE

ERIOD	AREAS OF SIGNIFICANCE - CHECK AND JUSTIFY BELOW			
__prehistoric	____archeology-prehistoric	____community planning	____landscape architecture	____religion
__1400-1499	____archeology-historic	____conservation	____law	____science
__1500-1599	____agriculture	____economics	____literature	____sculpture
__1600-1699	____architecture	____education	____military	____social /
__1700-1799	____art	____engineering	____music	humanitarian
X 1800-1899	X commerce	____exploration/settlement	____philosophy	____theater
X 1900-	____communications	____industry	____politics/government	____transportation
		____invention		____other (specify)

PECIFIC DATES — BUILDER/ARCHITECT

TATEMENT OF SIGNIFICANCE (IN ONE PARAGRAPH)

MAJOR BIBLIOGRAPHICAL REFERENCES

). GEOGRAPHICAL DATA N/A

REAGE OF PROPERTY____ QUADRANGLE NAME____ SCALE____

M REFERENCES

		ZONE	EASTING	NORTHING
A				
B				
C				
D				

ERBAL BOUNDARY DESCRIPTION AND JUSTIFICATION

. FORM PREPARED BY

AME / TITLE Lynn Morrow, Historian

GANIZATION Missouri Valley Regional Planning Commission

DDRESS P.O. Box 8, Carrollton, Missouri DATE August, 1987

CH-AS-002-110

ROTHVILLE,



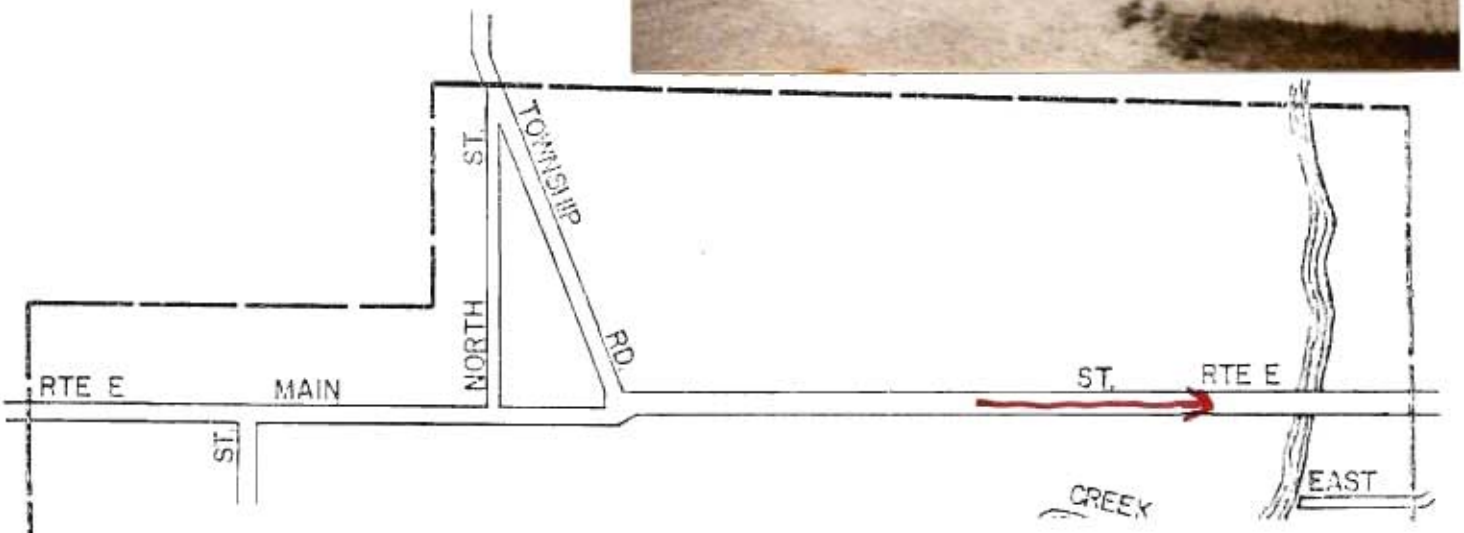



DRAWN B





MISSOURI OFFICE OF HISTORIC PRESERVATION / INVENTORY SURVEY FORM

CH-AS-002-111 # 526

1. NAME

HISTORIC

AND/OR COMMON

2. LOCATION see map

STREET & NUMBER W. 2nd Street

CITY, TOWN Salisbury ___VICINITY OF

STATE Missouri CODE COUNTY Chariton CODE

3. CLASSIFICATION

CATEGORY	OWNERSHIP	STATUS	PRESENT USE	
___district	___public	X occupied	___agriculture	___museum
X building(s)	X private	___unoccupied	___commercial	___park
___structure	___both	___work in progress	___educational	X private residence
___site	PUBLIC ACQUISITION	ACCESSIBLE	___entertainment	___religious
___object	___in process	___yes: restricted	___government	___scientific
	___being considered	___yes: unrestricted	___industrial	___transportation
		___no	___military	___other:

4. OWNER OF PROPERTY

NAME

STREET & NUMBER

CITY, TOWN ___VICINITY OF STATE

5. LOCATION OF LEGAL DESCRIPTION

Recorder of Deeds, Chariton County Courthouse, Keytesville, Missouri

6. REPRESENTATION IN EXISTING SURVEYS

TLE DETERMINED ELIGIBLE? ___YES ___NO ___FEDERAL ___STATE ___COUNTY ___LO

N/A

7. DESCRIPTION

CONDITION		CHECK ONE	CHECK ONE	
X excellent	___deteriorated	___unaltered	X original site	
___good	___ruins	X altered	___moved	date ___
___fair	___unexposed			

DESCRIBE THE PRESENT AND ORIGINAL (IF KNOWN) PHYSICAL APPEARANCE

- This is an excellent two story double pen house. It has a stone foundation, a basement under the ell, and the grounds are well maintained. There are rear additions, a frame single garage, and frame shed on the north end of the lot. The house faces south.

8. SIGNIFICANCE

PERIOD	AREAS OF SIGNIFICANCE - CHECK AND JUSTIFY BELOW			
___ prehistoric	___ archeology-prehistoric	___ community planning	___ landscape architecture	___ religion
___ 1400-1499	___ archeology-historic	___ conservation	___ law	___ science
___ 1500-1599	___ agriculture	___ economics	___ literature	___ sculpture
___ 1600-1699	_X_ architecture	___ education	___ military	___ social / humanitarian
___ 1700-1799	___ art	___ engineering	___ music	___ theater
_X_ 1800-1899	___ commerce	___ exploration/settlement	___ philosophy	___ transportation
___ 1900-	___ communications	___ industry	___ politics/government	___ other (specify)
		___ invention		

SPECIFIC DATES

BUILDER/ARCHITECT

STATEMENT OF SIGNIFICANCE (IN ONE PARAGRAPH)

- the 1928 Sanborn is the only insurance map that locates this building.

9. MAJOR BIBLIOGRAPHICAL REFERENCES

1928 Sanborn

0. GEOGRAPHICAL DATA N/A

ACREAGE OF PROPERTY _____ QUADRANGLE NAME _____ SCALE _____

UTM REFERENCES

	ZONE	EASTING	NORTHING
A			
B			
C			
D			

VERBAL BOUNDARY DESCRIPTION AND JUSTIFICATION

1. FORM PREPARED BY

NAME / TITLE Lynn Morrow, Historian

ORGANIZATION Missouri Valley Regional Planning Commission

ADDRESS P.O. Box 8, Carrollton, Missouri

DATE August, 198

CH-AS-002-111

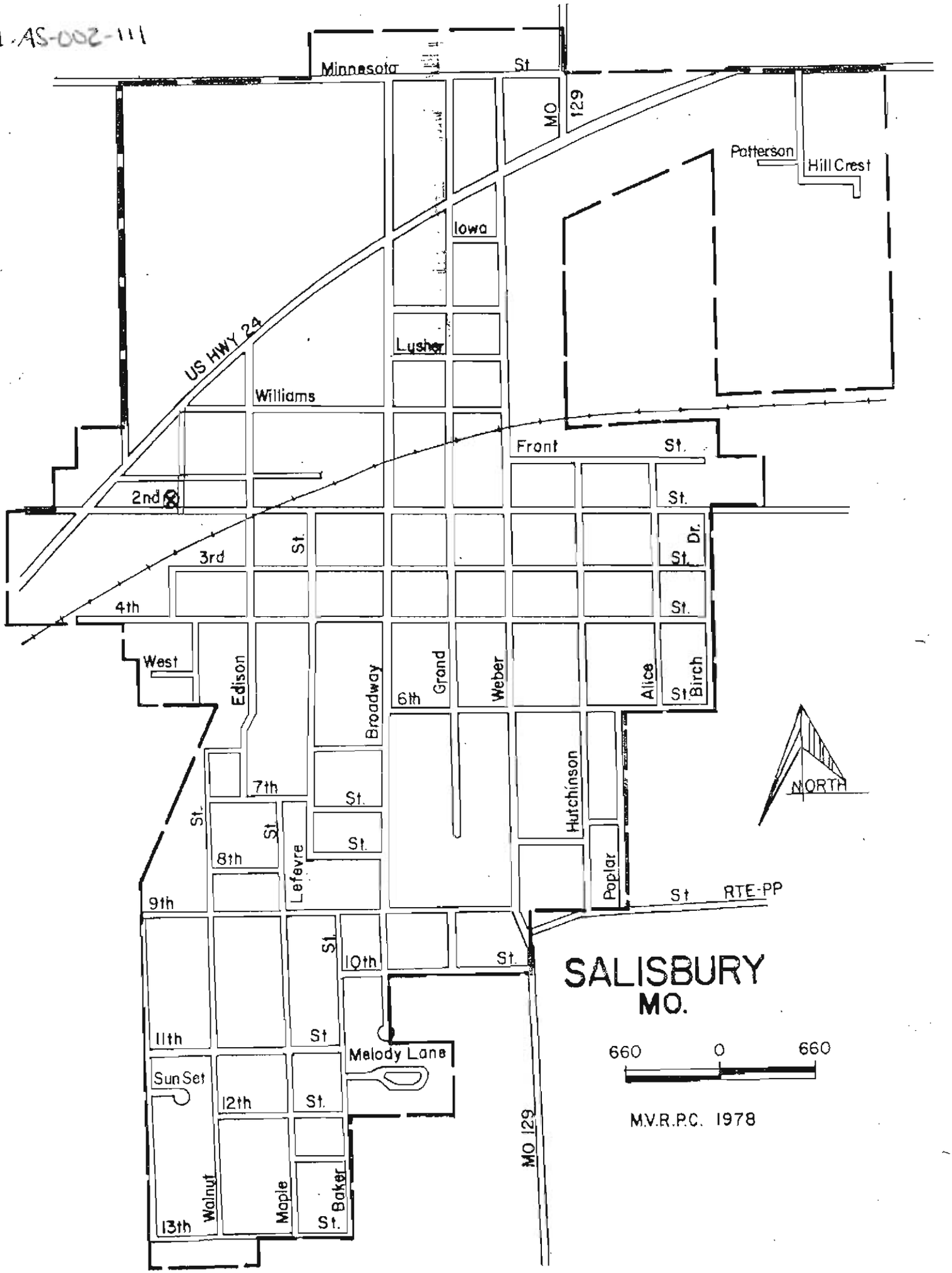
Minnesota St
MO 129
Patterson
Hill Crest
Iowa
US HWY 24
Lusher
Williams
Front St.
2nd
St.
3rd
St.
Dr.
4th
West
Edison
Broadway
6th
Grand
Weber
Alice
Birch
NORTH
7th
St.
8th
Lefevre
Hutchinson
Poplar
9th
St RTE-PP
10th
11th
Melody Lane
Sun Set
12th
13th
Walnut
Maple
Baker
MO 129
SALISBURY
MO.
660 0 660
M.V.R.P.C. 1978



MISSOURI OFFICE OF HISTORIC PRESERVATION / INVENTORY SURVEY FORM

CH-45-002-112 # 584

1. NAME

HISTORIC

AND/OR COMMON Eberlein Electric and Lyric Theater

2. LOCATION

see map

STREET & NUMBER (Eberlein: 114 W. 2nd Street)

CITY, TOWN Salisbury ___VICINITY OF

STATE Missouri CODE COUNTY Chariton CODE

3. CLASSIFICATION

CATEGORY	OWNERSHIP	STATUS	PRESENT USE	
___district	___public	X occupied	___agriculture	___museum
X building(s)	X private	___unoccupied	X commercial	___park
___structure	___both	___work in progress	___educational	___private residence
___site	PUBLIC ACQUISITION	ACCESSIBLE	___entertainment	___religious
___object	___in process	___yes: restricted	___government	___scientific
	___being considered	___yes: unrestricted	___industrial	___transportation
		___no	___military	___other:

4. OWNER OF PROPERTY

NAME

STREET & NUMBER

CITY, TOWN ___VICINITY OF STATE

5. LOCATION OF LEGAL DESCRIPTION

Recorder of Deeds, Chariton County Courthouse, Keytesville, Missouri

6. REPRESENTATION IN EXISTING SURVEYS

TITLE DETERMINED ELIGIBLE? ___YES ___NO ___FEDERAL ___STATE ___COUNTY ___LO

N/A

7. DESCRIPTION

CONDITION		CHECK ONE	CHECK ONE	
___excellent	___deteriorated	___unaltered	X original site	
X good	___ruins	X altered	___moved	date ___
___fair	___unexposed			

DESCRIBE THE PRESENT AND ORIGINAL (IF KNOWN) PHYSICAL APPEARANCE

8. SIGNIFICANCE

PERIOD	AREAS OF SIGNIFICANCE - CHECK AND JUSTIFY BELOW			
___ prehistoric	___ archeology-prehistoric	___ community planning	___ landscape architecture	___ religion
___ 1400-1499	___ archeology-historic	___ conservation	___ law	___ science
___ 1500-1599	___ agriculture	___ economics	___ literature	___ sculpture
___ 1600-1699	___ architecture	___ education	___ military	___ social / humanitarian
___ 1700-1799	___ art	___ engineering	___ music	
___ 1800-1899	X commerce	___ exploration/settlement	___ philosophy	___ theater
X 1900-	___ communications	___ industry	___ politics/government	___ transportation
		___ invention		___ other (specify)

SPECIFIC DATES

BUILDER/ARCHITECT

STATEMENT OF SIGNIFICANCE (IN ONE PARAGRAPH)

- The theater was constructed between 1916 and 1928 as was the Eberlein building.

9. MAJOR BIBLIOGRAPHICAL REFERENCES

1916, 1928 Sanborn maps.

0. GEOGRAPHICAL DATA N/A

ACREAGE OF PROPERTY ____ QUADRANGLE NAME ____ SCALE ____

UTM REFERENCES

	ZONE	EASTING	NORTHING		ZONE	EASTING	NORTHING
A				B			
C				D			

VERBAL BOUNDARY DESCRIPTION AND JUSTIFICATION

1. FORM PREPARED BY

NAME / TITLE Lynn Morrow, Historian

ORGANIZATION Missouri Valley Regional Planning Commission

ADDRESS P.O. Box 8, Carrollton, Missouri

DATE August, 198

CH-AS-002-112

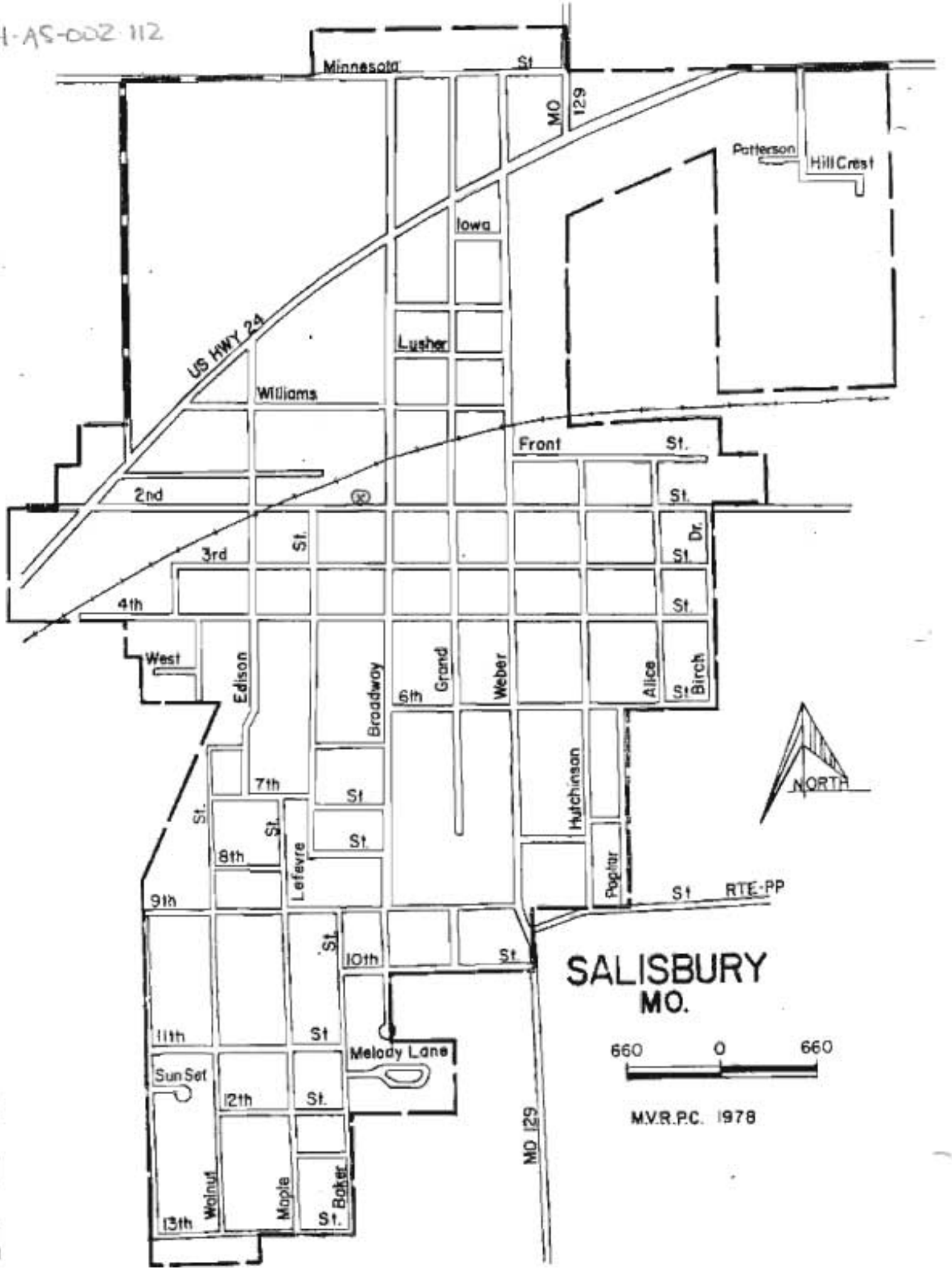
Minnesota St
MO 129
Patterson
Hill Crest
Iowa
US HWY 24
Lusher
Williams
Front St.
2nd
St.
3rd
St.
Dr.
4th
St.
West
Edison
Broadway
6th
Grand
Weber
Alice
St
Birch
NORTH
7th
St.
St.
St.
8th
Lefevre
Hutchinson
Poplar
9th
St
RTE-PP
St.
10th
St.
11th
St
Melody Lane
Sun Set
12th
St.
MO 129
13th
Walnut
Maple
St.
Baker
SALISBURY
MO.
660
0
660
M.V.R.P.C. 1978


LYRIC
EBERLEIN
ELECTRIC SERVICE
MOVIE

MISSOURI OFFICE OF HISTORIC PRESERVATION / INVENTORY SURVEY FORM

CH-AS-002-113 #585

1. NAME

HISTORIC

AND/OR COMMON Sinclair Service Station

2. LOCATION see map

STREET & NUMBER

CITY, TOWN Salisbury ____VICINITY OF

STATE Missouri CODE COUNTY Chariton CODE

3. CLASSIFICATION

CATEGORY	OWNERSHIP	STATUS	PRESENT USE	
___district	___public	X occupied	___agriculture	___museum
X building(s)	X private	___unoccupied	X commercial	___park
___structure	___both	___work in progress	___educational	___private residence
___site	PUBLIC ACQUISITION	ACCESSIBLE	___entertainment	___religious
___object	___in process	___yes: restricted	___government	___scientific
	___being considered	___yes: unrestricted	___industrial	___transportation
		___no	___military	___other:

4. OWNER OF PROPERTY

NAME

STREET & NUMBER

CITY, TOWN ____VICINITY OF STATE

5. LOCATION OF LEGAL DESCRIPTION

Recorder of Deeds, Chariton County Courthouse, Keytesville, Missouri

6. REPRESENTATION IN EXISTING SURVEYS

TLE DETERMINED ELIGIBLE? ___YES ___NO ___FEDERAL ___STATE ___COUNTY ___LO

N/A

7. DESCRIPTION

CONDITION		CHECK ONE	CHECK ONE	
___excellent	___deteriorated	X unaltered	X original site	
X good	___ruins	___altered	___moved	date ____
___fair	___unexposed			

DESCRIBE THE PRESENT AND ORIGINAL (IF KNOWN) PHYSICAL APPEARANCE

8. SIGNIFICANCE

PERIOD	AREAS OF SIGNIFICANCE - CHECK AND JUSTIFY BELOW			
___ prehistoric	___ archeology-prehistoric	___ community planning	___ landscape architecture	___ religion
___ 1400-1499	___ archeology-historic	___ conservation	___ law	___ science
___ 1500-1599	___ agriculture	___ economics	___ literature	___ sculpture
___ 1600-1699	___ architecture	___ education	___ military	___ social / humanitarian
___ 1700-1799	___ art	___ engineering	___ music	___ theater
___ 1800-1899	X commerce	___ exploration/settlement	___ philosophy	___ transportation
X 1900-	___ communications	___ industry	___ politics/government	___ other (specify)
		___ invention		

SPECIFIC DATES c1925 BUILDER/ARCHITECT

STATEMENT OF SIGNIFICANCE (IN ONE PARAGRAPH)

- The small filling station appears on the 1928 Sanborn; the garage buildings to the rear were added later.

9. MAJOR BIBLIOGRAPHICAL REFERENCES

1916, 1928 Sanborn maps.

0. GEOGRAPHICAL DATA N/A

ACREAGE OF PROPERTY ___ QUADRANGLE NAME ___ SCALE ___

UTM REFERENCES

	ZONE	EASTING	NORTHING
A			
B			
C			
D			

VERBAL BOUNDARY DESCRIPTION AND JUSTIFICATION

1. FORM PREPARED BY

NAME / TITLE Lynn Morrow, Historian
ORGANIZATION Missouri Valley Regional Planning Commission
ADDRESS P.O. Box 8, Carrollton, Missouri

DATE August, 198

CH-AS-002-113

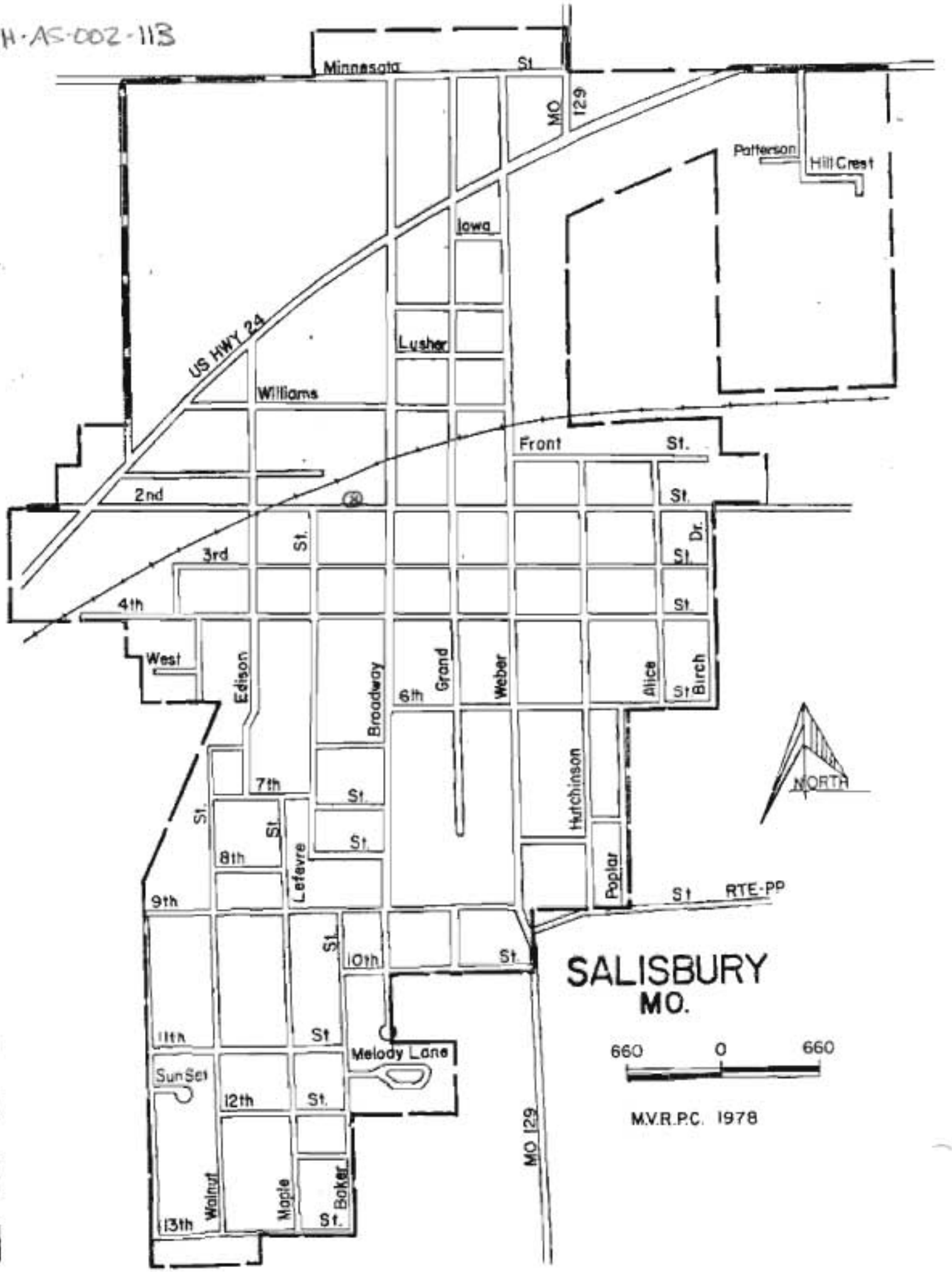
Minnesota St
MO 129
Patterson
Hill Crest
Iowa
US HWY 24
Lusher
Williams
Front St.
2nd
St.
3rd
St.
St Dr.
4th
St
West
Edison
Broadway
6th
Grand
Weber
Alice
St Birch
NORTH
7th
St.
St.
St
St.
8th
Lefevre
Hutchinson
Poplar
9th
St RTE-PP
St.
10th
St.
SALISBURY
MO.
11th
St
Melody Lane
Sunset
12th
St.
660 0 660
MO 129
13th
Walnut
Maple
St.
Baker
M.V.R.P.C. 1978


Sinclair
DEPENDA E
IAMPION
ITO ARTS

MISSOURI OFFICE OF HISTORIC PRESERVATION / INVENTORY SURVEY FORM

(CH-AS-002-114 #586

1. NAME

HISTORIC

AND/OR COMMON K Auto Parts et al

2. LOCATION see map

STREET & NUMBER

CITY, TOWN Salisbury ____VICINITY OF

STATE Missouri CODE COUNTY Chariton CODE

3. CLASSIFICATION

CATEGORY	OWNERSHIP	STATUS	PRESENT USE	
___district	___public	X occupied	___agriculture	___museum
X building(s)	X private	___unoccupied	X commercial	___park
___structure	___both	___work in progress	___educational	___private residence
___site	PUBLIC ACQUISITION	ACCESSIBLE	___entertainment	___religious
___object	___in process	___yes: restricted	___government	___scientific
	___being considered	___yes: unrestricted	___industrial	___transportation
		___no	___military	___other:

4. OWNER OF PROPERTY

NAME

STREET & NUMBER

CITY, TOWN ____VICINITY OF STATE

5. LOCATION OF LEGAL DESCRIPTION

Recorder of Deeds, Chariton County Courthouse, Keytesville, Missouri

6. REPRESENTATION IN EXISTING SURVEYS

TLE DETERMINED ELIGIBLE? ___YES ___NO ___FEDERAL ___STATE ___COUNTY ___LO

N/A

7. DESCRIPTION

CONDITION		CHECK ONE	CHECK ONE	
___excellent	___deteriorated	X unaltered	X original site	
X good	___ruins	___altered	___moved	date ____
___fair	___unexposed			

DESCRIBE THE PRESENT AND ORIGINAL (IF KNOWN) PHYSICAL APPEARANCE

8. SIGNIFICANCE

PERIOD	AREAS OF SIGNIFICANCE - CHECK AND JUSTIFY BELOW			
___prehistoric	___archeology-prehistoric	___community planning	___landscape architecture	___religion
___1400-1499	___archeology-historic	___conservation	___law	___science
___1500-1599	___agriculture	___economics	___literature	___sculpture
___1600-1699	___architecture	___education	___military	___social / humanitarian
___1700-1799	___art	___engineering	___music	___theater
___1800-1899	X commerce	___exploration/settlement	___philosophy	___transportation
X 1900-	___communications	___industry	___politics/government	___other (specify)
		___invention		

SPECIFIC DATES

BUILDER/ARCHITECT

STATEMENT OF SIGNIFICANCE (IN ONE PARAGRAPH)

- Current businesses include a) K Auto Parts, b) the two story concrete block is vacant, and c) Salisbury Water and Sewer Department. The two buildings with precast block facades appear on the 1910 Sanborn; the Water and Sewer building was constructed between 1916 and 1928.

9. MAJOR BIBLIOGRAPHICAL REFERENCES

1910, 1916, 1928 Sanborn maps.

0. GEOGRAPHICAL DATA N/A

ACREAGE OF PROPERTY____ QUADRANGLE NAME_____ SCALE_____

UTM REFERENCES

A	ZONE	EASTING	NORTHING	B	ZONE	EASTING	NORTHING
C				D			

VERBAL BOUNDARY DESCRIPTION AND JUSTIFICATION

1. FORM PREPARED BY

NAME / TITLE Lynn Morrow, Historian

ORGANIZATION Missouri Valley Regional Planning Commission

ADDRESS P.O. Box 8, Carrollton, Missouri

DATE August, 198

CH-AS002-114

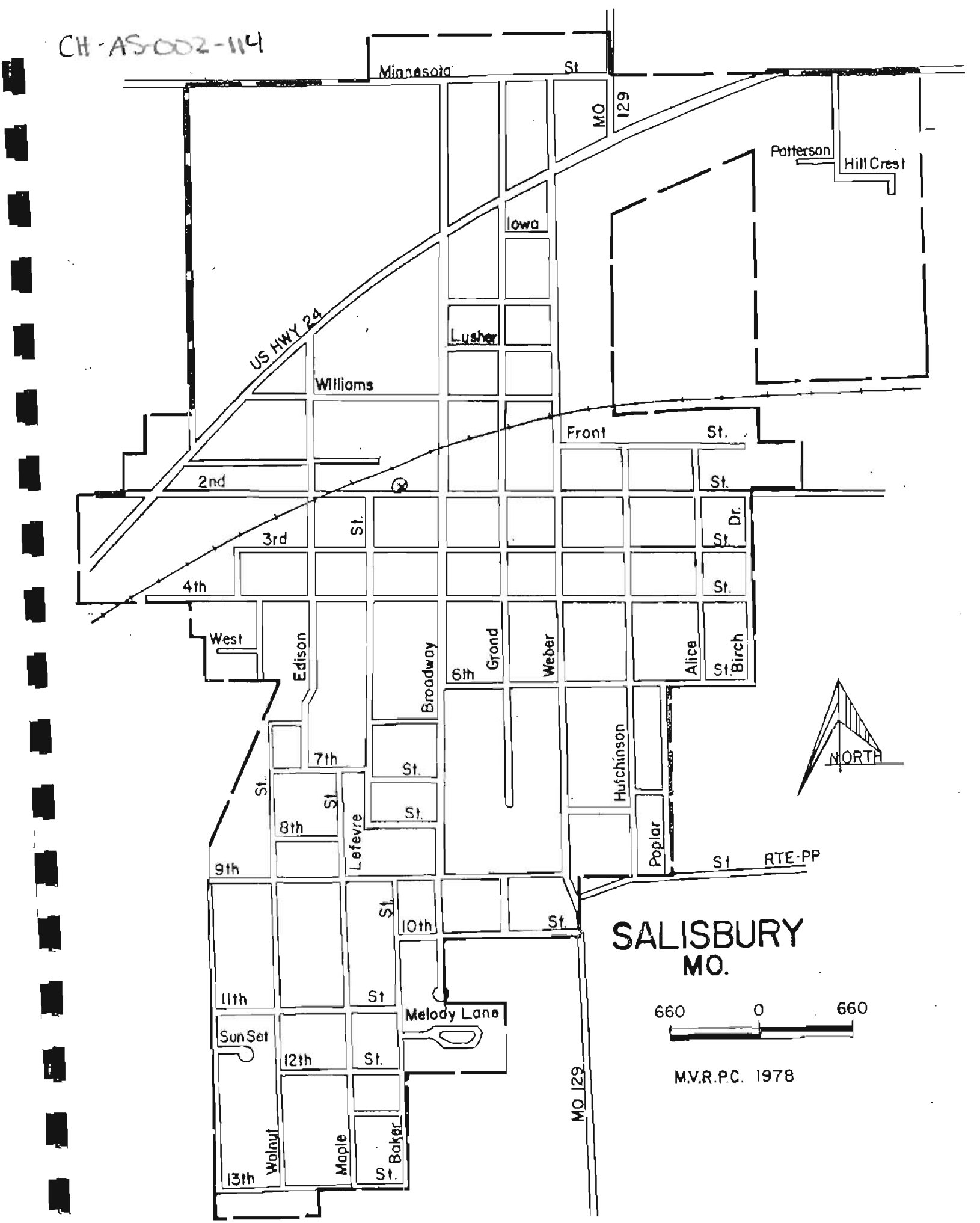
Minnesota St
MO 129
Patterson
Hill Crest
Iowa
US HWY 24
Lusher
Williams
Front St.
2nd
St.
Dr.
3rd
4th
West
Edison
Broadway
6th
Grand
Weber
Alice
Birch
7th
8th
9th
Lefevre
Hutchinson
Poplar
St RTE-PP
10th
11th
Melody Lane
Sun Set
12th
13th
Walnut
Maple
Baker
MO 129
NORTH
SALISBURY
MO.
660 0 660
M.V.R.P.C. 1978


WATER AND SEWER
DEPARTMENT
MONRO-MATIC
shock absorbers
LOAD-LEVELER
& AUTO PARTS
AUTO PARTS

MISSOURI OFFICE OF HISTORIC PRESERVATION / INVENTORY SURVEY FORM

(CH-AS-002-115 # 587

1. NAME

HISTORIC

AND/OR COMMON Salisbury Public Works Departments

2. LOCATION see map

STREET & NUMBER

CITY, TOWN Salisbury ____VICINITY OF

STATE Missouri CODE COUNTY Chariton CODE

3. CLASSIFICATION

CATEGORY	OWNERSHIP	STATUS	PRESENT USE	
___district	X public	X occupied	___agriculture	___museum
X building(s)	___private	___unoccupied	___commercial	___park
___structure	___both	___work in progress	___educational	___private residence
___site	PUBLIC ACQUISITION	ACCESSIBLE	___entertainment	___religious
___object	___in process	___yes: restricted	X government	___scientific
	___being considered	___yes: unrestricted	___industrial	___transportation
		___no	___military	___other:

4. OWNER OF PROPERTY

NAME

STREET & NUMBER

CITY, TOWN ____VICINITY OF STATE

5. LOCATION OF LEGAL DESCRIPTION

Recorder of Deeds, Chariton County Courthouse, Keytesville, Missouri

6. REPRESENTATION IN EXISTING SURVEYS

TLE DETERMINED ELIGIBLE? ___YES ___NO ___FEDERAL ___STATE ___COUNTY ___LO

N/A

7. DESCRIPTION

CONDITION		CHECK ONE	CHECK ONE	
___excellent	___deteriorated	___unaltered	X original site	
X good	___ruins	X altered	___moved	date ____
___fair	___unexposed			

DESCRIBE THE PRESENT AND ORIGINAL (IF KNOWN) PHYSICAL APPEARANCE

8. SIGNIFICANCE

PERIOD	AREAS OF SIGNIFICANCE - CHECK AND JUSTIFY BELOW			
___prehistoric	___archeology-prehistoric	___community planning	___landscape architecture	___religion
___1400-1499	___archeology-historic	___conservation	___law	___science
___1500-1599	___agriculture	___economics	___literature	___sculpture
___1600-1699	___architecture	___education	___military	___social / humanitarian
___1700-1799	___art	___engineering	___music	___theater
_X_1800-1899	___commerce	___exploration/settlement	___philosophy	___transportation
_X_1900-	___communications	___industry	_X_ politics/government	___other (specify)
		___invention		

SPECIFIC DATES

BUILDER/ARCHITECT

STATEMENT OF SIGNIFICANCE (IN ONE PARAGRAPH)

- current city offices include a) utilities, b) police, c) city hall, and d) fire department. The Salisbury Electric plant, built between 1893-1899 is the original city service. The others were added during the early 20th century.

- see attached document.

9. MAJOR BIBLIOGRAPHICAL REFERENCES

Bentley Collection #3042, Joint Collection, UMC

The Salisbury Story 1867 to 1967; Sanborn maps.

0. GEOGRAPHICAL DATA N/A

ACREAGE OF PROPERTY_____ QUADRANGLE NAME_____ SCALE_____

UTM REFERENCES

	ZONE	EASTING	NORTHING		ZONE	EASTING	NORTHING
A				B			
C				D			

VERBAL BOUNDARY DESCRIPTION AND JUSTIFICATION

1. FORM PREPARED BY

NAME / TITLE Lynn Morrow, Historian

ORGANIZATION Missouri Valley Regional Planning Commission

ADDRESS P.O. Box 8, Carrollton, Missouri

DATE August, 198

CH-AS-002-115

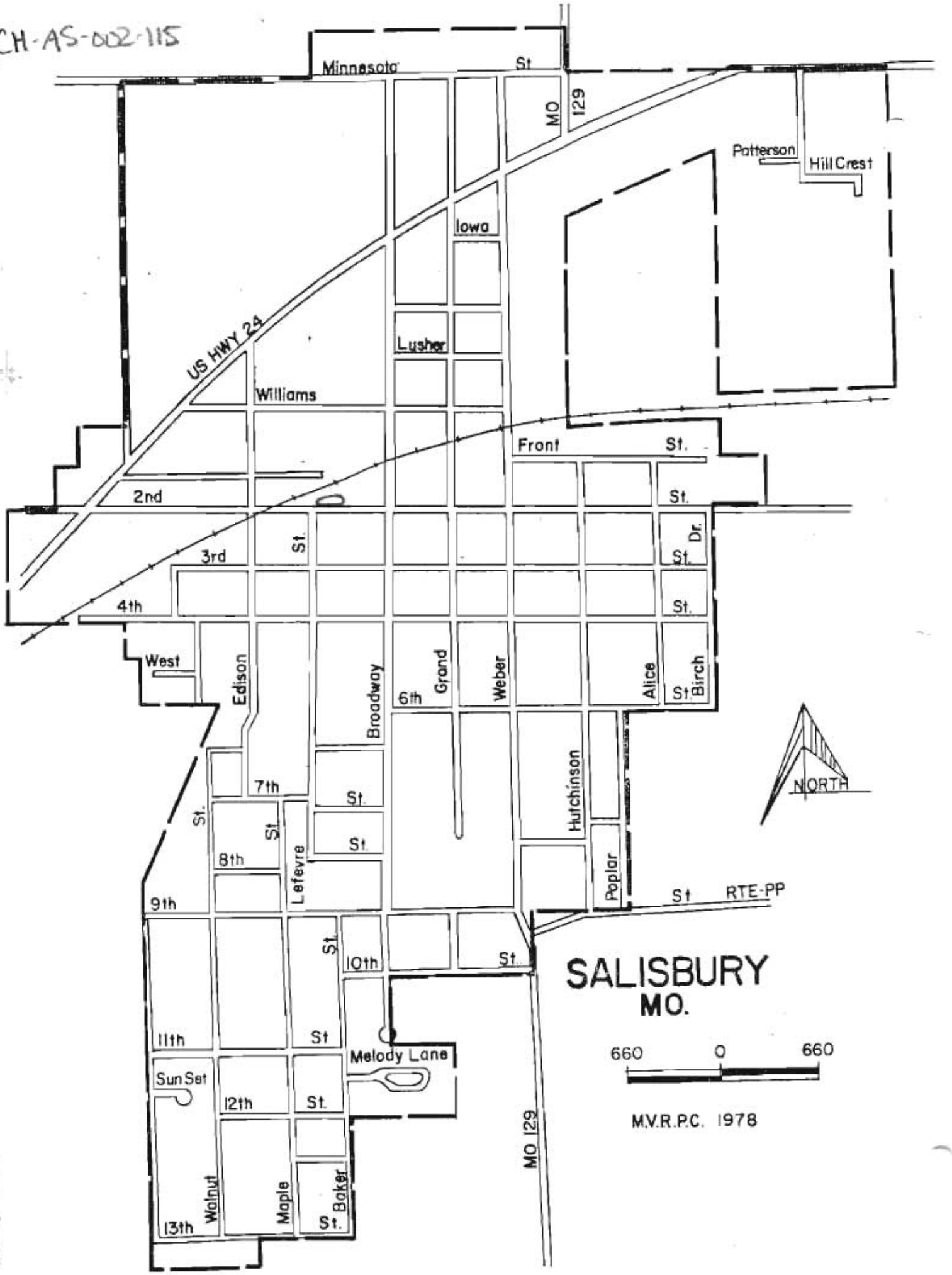
Minnesota St
MO 129
Patterson
Hill Crest
Iowa
US HWY 24
Lusher
Williams
Front St.
2nd
St.
St. Dr.
3rd
St.
4th
St.
West
Edison
Broadway
6th
Grand
Weber
Alice
St
Birch
NORTH
7th
St.
St.
St.
St.
8th
Lefevre
Hutchinson
Poplar
St
RTE-PP
9th
St.
10th
St.
SALISBURY
MO.
11th
St
Melody Lane
660
0
660
Sun Set
12th
St.
MO 129
M.V.R.P.C. 1978
13th
Walnut
Maple
St.
Baker

MAYOR AND COUNCIL



Joe Brzuchalski, Jim Gabbert, Myron Jackson, Mayor Marvin Wright, W. D. Hollis, Leo Maag.

Fire And City Trucks



Broadway Looking North



City Office And Police Car



Flag Day In Salisbury



#3042 Bentley Collection
1914

PUBLIC UTILITIES ESSENTIAL

IF GROWTH OF A COMMUNITY DEPENDS LARGELY UPON THAT--FUTURE GROWTH OF CITY WILL BE FULLY MET BY AMPLE PUBLIC UTILITIES

No city its size in Missouri, has better public utilities than Salisbury. They all meet the demands of the public both in capacity and requirements and they will both play an important part in the future development of Salisbury as an industrial and commercial center. They are managed along progressive ones, are ever kept a little in excess of capacity in the demands made upon them by a growing city. They are among the most valuable assets and we may well have a just pride in their ownership.

The first electric light plant in Salisbury was erected in 1897. The water works was erected in 1905-6.

The water supply of the city is secured from a deep well 8X 12 feet and is 180 feet deep. It is bored through solid rock for 50 feet and always furnished an ample supply of pure water.

Thus Salisbury is protected from the danger of disease and epidemics, as are many of the larger cities and towns. The water, undergoing careful analytical test, has been shown to be totally from from any impurities and is recognized by medical experts to be as pure a drinking water (98 per cent pure), as it is possible to obtain.

The water is pumped from the reservoir into the mains by a large steam pump, which has a capacity of 500 gallons a minute, and as the average number of gallons used daily is only 50,000, the present capacity of the plant is sufficient to meet the demands of the city for some time to come.

The electric light plant which is also owned by the city, furnishes a 24-hour service, something that few cities the size of Salisbury enjoy. The plant is amply equipped in every way and supplies light and power for all purposes. It has cables for transmission of power to all parts of the city and the power is used for many purposes. No city looking forward to commercial and industrial development is better equipped with electric facilities than Salisbury, and it will be a valuable asset in attracting the future attention of manufacturing concerns who are looking for a desirable location where they can depend upon the best power--electricity--to run their plants.

The Salisbury Telephone Co. has a most extensive system that serves the city with several hundred phones. It has direct connections with both the Bell and Independent systems and puts Salisbury in touch with all parts of the country. It has modern, up-to-date equipment and the service furnished is excellent. The employees are courteous and by their efforts to serve have won their way into popular favor with the public.

One of the first considerations of a capitalist seeking a new location as an investment in a small city are the advantages that the city has to offer in its public utilities. Especially is this true of a new industry or business concern and their reason is logical. Modern public utilities are a necessary adjuct to the business facilities, and if they do not have a direct bearing they invariably have an indirect bearing upon the business of every industry and business of a city. For unless a city has a sufficient

water supply, electrical power and other resources, it cannot appeal to a business institution that needs these utilities in its business. So that it is not only necessary that a city have modern public utilities, but it is necessary that the city have utilities governed by a policy of expansion to meet the demands of the future and be able to take care of the growth and development of the city and meet all demands made upon them for increased capacity at all times. It is the policyt of these in charge of our public utilities to follow this policy and they have done so since their establishment.

Modern public utilities are a most valuable asset to a city, for they are a sure indication of progress. A dead town has poor public utilities or [illegible] without exception where you find a city with a modern and extensive system of public utilities you will find a city that is making a strong appeal for development and progress, in that it has resources that are bound of necessity to be recognized in time by industries and business concerns seeking a desirable location. While there are of course, other considerations, perhaps varied by necessities peculiar to the particular business or industry to be regarded, the fact remains that a modern system of public utilities is a strong appeal to commercial and industrial development. They are a direct evidence of progress and thereb create a sentiment of confidence in the future of the city; for the reason every city of consequence manifests great civic pride in their public utilities when they can justly do so by the modern equipment and extensive facilities of their resources in this direction. The modern system of public utilities of Salisbury will have much to do in the future development and progress of the city. The progressive spirit of Salisbury has always been uppermost and this much we are confident of asserting and that is that the public utilities will not be found wanting and will not retard the development of the city by a filure to meet the demands that are made upon them by this growth for their is no city in Missouri of the same size that can boast of better public utilities.


FIRE DEPT
ELECTRIC DEPT.
CITY HALL

MISSOURI OFFICE OF HISTORIC PRESERVATION / INVENTORY SURVEY FORM

CH-AS-002-116 # 546

1. NAME

HISTORIC

AND/OR COMMON

2. LOCATION

STREET & NUMBER 121 W. 2nd Street

CITY, TOWN Salisbury ____VICINITY OF

STATE Missouri CODE COUNTY Chariton CODE

3. CLASSIFICATION

CATEGORY	OWNERSHIP	STATUS	PRESENT USE	
___district	___public	X occupied	___agriculture	___museum
X building(s)	X private	___unoccupied	___commercial	___park
___structure	___both	___work in progress	___educational	X private residence
___site	PUBLIC ACQUISITION	ACCESSIBLE	___entertainment	___religious
___object	___in process	___yes: restricted	___government	___scientific
	___being considered	___yes: unrestricted	___industrial	___transportation
		___no	___military	___other:

4. OWNER OF PROPERTY

NAME

STREET & NUMBER

CITY, TOWN ____VICINITY OF STATE

5. LOCATION OF LEGAL DESCRIPTION

Recorder of Deeds, Chariton County Courthouse, Keytesville, Missouri

6. REPRESENTATION IN EXISTING SURVEYS

TLE DETERMINED ELIGIBLE? ___YES ___NO ___FEDERAL ___STATE ___COUNTY ___LO

N/A

7. DESCRIPTION

CONDITION		CHECK ONE	CHECK ONE	
___excellent	___deteriorated	X unaltered	X original site	
X good	___ruins	___altered	___moved	date
___fair	___unexposed			

DESCRIBE THE PRESENT AND ORIGINAL (IF KNOWN) PHYSICAL APPEARANCE

- This plan is a very common one in builders' pattern books c 1905-1915

8. SIGNIFICANCE

PERIOD	AREAS OF SIGNIFICANCE - CHECK AND JUSTIFY BELOW			
___prehistoric	___archeology-prehistoric	___community planning	___landscape architecture	___religion
___1400-1499	___archeology-historic	___conservation	___law	___science
___1500-1599	___agriculture	___economics	___literature	___sculpture
___1600-1699	X architecture	___education	___military	___social / humanitarian
___1700-1799	___art	___engineering	___music	___theater
___1800-1899	___commerce	___exploration/settlement	___philosophy	___transportation
X 1900-	___communications	___industry	___politics/government	___other (specify)
		___invention		

SPECIFIC DATES c 1908 BUILDER/ARCHITECT

STATEMENT OF SIGNIFICANCE (IN ONE PARAGRAPH)

- This house is located on the 1910 Sanborn.

9. MAJOR BIBLIOGRAPHICAL REFERENCES

Sanborn maps.

0. GEOGRAPHICAL DATA N/A

ACREAGE OF PROPERTY_____ QUADRANGLE NAME_____ SCALE_____

UTM REFERENCES

	ZONE	EASTING	NORTHING
A			
B			
C			
D			

VERBAL BOUNDARY DESCRIPTION AND JUSTIFICATION

1. FORM PREPARED BY

NAME / TITLE Lynn Morrow, Historian

ORGANIZATION Missouri Valley Regional Planning Commission

ADDRESS P.O. Box 8, Carrollton, Missouri

DATE August, 198

CH-AS-002-116

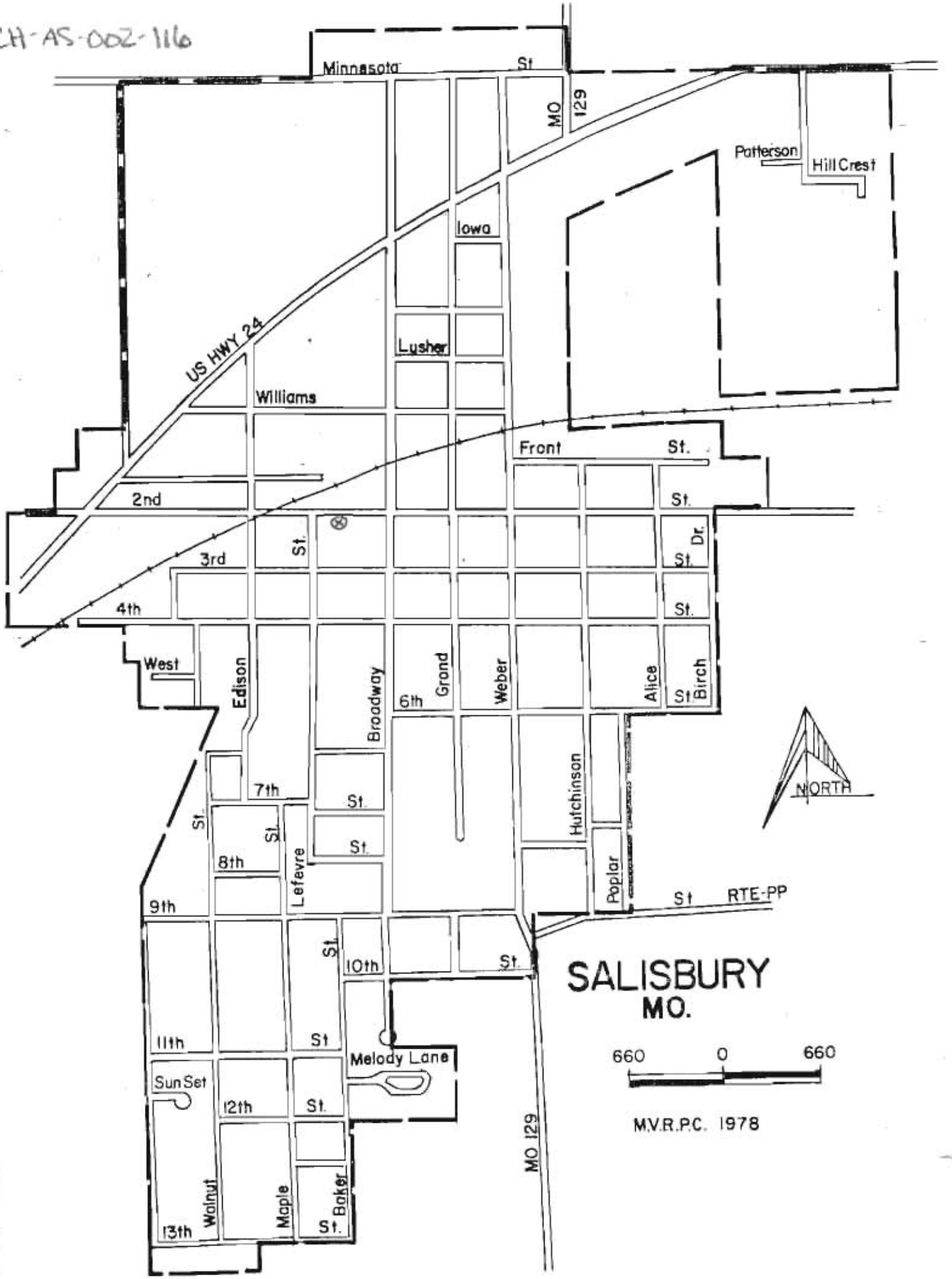

Minnesota St
MO 129
Patterson
Hill Crest
Iowa
US HWY 24
Lusher
Williams
Front St.
2nd St.
3rd St.
Dr.
4th St.
West
Edison
Broadway
Grand
Weber
Alice
Birch
6th St
7th St.
St.
St.
St.
8th
Lefevre
Hutchinson
Poplar
9th
St RTE-PP
St.
10th St.
11th St
Melody Lane
Sun Set
12th St.
Walnut
Maple
Baker
13th St.
MO 129
NORTH
SALISBURY
MO.
660 0 660
M.V.R.P.C. 1978



MISSOURI OFFICE OF HISTORIC PRESERVATION / INVENTORY SURVEY FORM

CH-AS-002-117 # 588

1. NAME

HISTORIC

AND/OR COMMON Longhorn Saloon

2. LOCATION see map

STREET & NUMBER

CITY, TOWN Salisbury ___VICINITY OF

STATE Missouri CODE COUNTY Chariton CODE

3. CLASSIFICATION

CATEGORY	OWNERSHIP	STATUS	PRESENT USE	
___district	___public	X occupied	___agriculture	___museum
X building(s)	X private	___unoccupied	X commercial	___park
___structure	___both	___work in progress	___educational	___private residence
___site	PUBLIC ACQUISITION	ACCESSIBLE	___entertainment	___religious
___object	___in process	___yes: restricted	___government	___scientific
	___being considered	___yes: unrestricted	___industrial	___transportation
		___no	___military	___other:

4. OWNER OF PROPERTY

NAME

STREET & NUMBER

CITY, TOWN ___VICINITY OF STATE

5. LOCATION OF LEGAL DESCRIPTION

Recorder of Deeds, Chariton County Courthouse, Keytesville, Missouri

6. REPRESENTATION IN EXISTING SURVEYS

TLE DETERMINED ELEGIBLE? ___ YES ___ NO ___ FEDERAL ___ STATE ___ COUNTY ___ LO

N/A

7. DESCRIPTION

CONDITION		CHECK ONE	CHECK ONE	
___excellent	___deteriorated	___unaltered	X original site	
X good	___ruins	X altered	___moved	date ___
___fair	___unexposed			

DESCRIBE THE PRESENT AND ORIGINAL (IF KNOWN) PHYSICAL APPEARANCE

- the two stores south of here are vacant.

8. SIGNIFICANCE

PERIOD	AREAS OF SIGNIFICANCE - CHECK AND JUSTIFY BELOW			
___prehistoric	___archeology-prehistoric	___community planning	___landscape architecture	___religion
___1400-1499	___archeology-historic	___conservation	___law	___science
___1500-1599	___agriculture	___economics	___literature	___sculpture
___1600-1699	X architecture	___education	___military	___social / humanitarian
___1700-1799	___art	___engineering	___music	___theater
X 1800-1899	X commerce	___exploration/settlement	___philosophy	___transportation
___1900-	___communications	___industry	___politics/government	___other (specify)
		___invention		

SPECIFIC DATES c1885 BUILDER/ARCHITECT

STATEMENT OF SIGNIFICANCE (IN ONE PARAGRAPH)

- The building is located on the 1893 Sanborn.

9. MAJOR BIBLIOGRAPHICAL REFERENCES

1893 Sanborn map.

0. GEOGRAPHICAL DATA N/A

ACREAGE OF PROPERTY ____ QUADRANGLE NAME ____ SCALE ____

UTM REFERENCES

	ZONE	EASTING	NORTHING
A			
B			
C			
D			

VERBAL BOUNDARY DESCRIPTION AND JUSTIFICATION

I. FORM PREPARED BY

NAME / TITLE Lynn Morrow, Historian

ORGANIZATION Missouri Valley Regional Planning Commission

ADDRESS P.O. Box 8, Carrollton, Missouri DATE August, 198

CH-AS-002-117

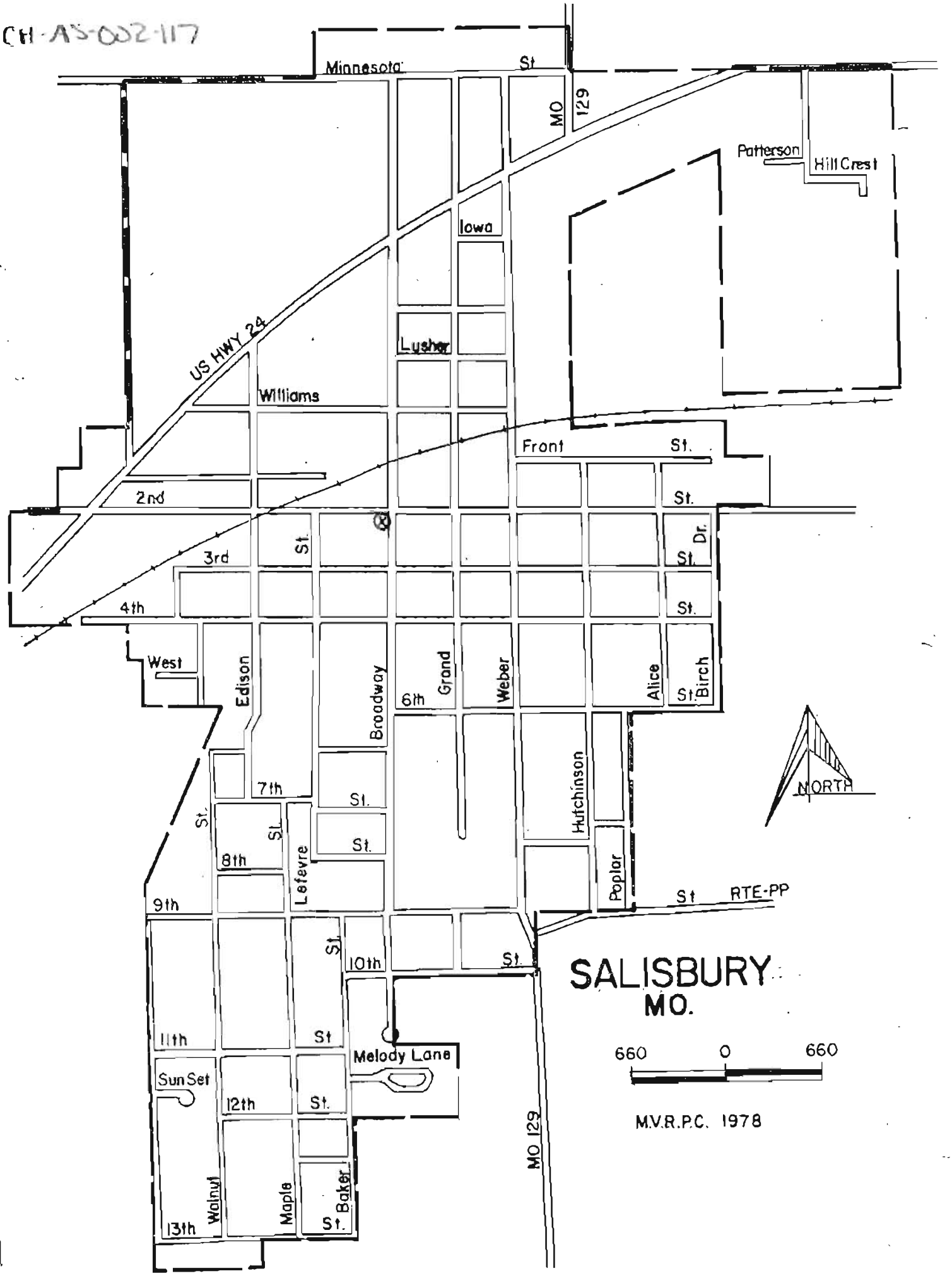
Minnesota St
MO 129
Patterson
Hill Crest
Iowa
US HWY 24
Lusher
Williams
Front St.
2nd
St.
St.
Dr.
3rd
St.
4th
St.
West
Edison
Broadway
6th
Grand
Weber
Alice
St
Birch
NORTH
7th
St.
St.
St.
St.
Lefevre
8th
Hutchinson
Poplar
St
RTE-PP
9th
St.
10th
St.
SALISBURY
MO.
11th
St
Melody Lane
Sun Set
12th
St.
660
0
660
MO 129
Walnut
Maple
St
Baker
13th
M.V.R.P.C. 1978


ENERGY SHOT

MISSOURI OFFICE OF HISTORIC PRESERVATION / INVENTORY SURVEY FORM

(CH-AS-002-118 # 576

1. NAME

HISTORIC

AND/OR COMMON King's Inn Restaurant et al

2. LOCATION see map

STREET & NUMBER

CITY, TOWN Salisbury ____VICINITY OF

STATE Missouri CODE COUNTY Chariton CODE

3. CLASSIFICATION

CATEGORY	OWNERSHIP	STATUS	PRESENT USE	
___district	___public	X occupied	___agriculture	___museum
X building(s)	X private	___unoccupied	X commercial	___park
___structure	___both	___work in progress	___educational	___private residence
___site	PUBLIC ACQUISITION	ACCESSIBLE	___entertainment	___religious
___object	___in process	___yes: restricted	___government	___scientific
	___being considered	___yes: unrestricted	___industrial	___transportation
		___no	___military	___other:

4. OWNER OF PROPERTY

NAME

STREET & NUMBER

CITY, TOWN ____VICINITY OF STATE

5. LOCATION OF LEGAL DESCRIPTION

Recorder of Deeds, Chariton County Courthouse, Keytesville, Missouri

6. REPRESENTATION IN EXISTING SURVEYS

TLE DETERMINED ELIGIBLE? ___YES ___NO ___FEDERAL ___STATE ___COUNTY ___LO

N/A

7. DESCRIPTION

CONDITION		CHECK ONE	CHECK ONE	
___excellent	___deteriorated	___unaltered	X original site	
X good	___ruins	X altered	___moved	date ____
___fair	___unexposed			

DESCRIBE THE PRESENT AND ORIGINAL (IF KNOWN) PHYSICAL APPEARANCE

- The scene is looking northeast at the corner of Broadway and 2nd Streets.

8. SIGNIFICANCE

PERIOD	AREAS OF SIGNIFICANCE - CHECK AND JUSTIFY BELOW			
___prehistoric	___archeology-prehistoric	___community planning	___landscape architecture	___religion
___1400-1499	___archeology-historic	___conservation	___law	___science
___1500-1599	___agriculture	___economics	___literature	___sculpture
___1600-1699	___architecture	___education	___military	___social / humanitarian
___1700-1799	___art	___engineering	___music	___theater
X 1800-1899	X commerce	___exploration/settlement	___philosophy	___transportation
X 1900-	___communications	___industry	___politics/government	___other (specify)
		___invention		

SPECIFIC DATES c1890 BUILDER/ARCHITECT

STATEMENT OF SIGNIFICANCE (IN ONE PARAGRAPH)

- Current businesses in the primary 2nd Street two story commercial block building are a) King's Inn Restaurant, b) middle is vacant, and c) Melody Beauty Shop. The corner space was formerly the Salisbury Post Office (on 1928 Sanborn) and served as a courthouse (1910, 1916 Sanborn). It appears as a hotel as early as 1893. The corner store may have been the James Drug Store - if not, it was near by (see attached document and Sanborn maps).

9. MAJOR BIBLIOGRAPHICAL REFERENCES

1893, 1899, 1910, 1916, 1928 Sanborn maps.

Bently Collection, Joint Collection, UMC

0. GEOGRAPHICAL DATA N/A

ACREAGE OF PROPERTY_____ QUADRANGLE NAME_____ SCALE_____

UTM REFERENCES

	ZONE	EASTING	NORTHING		ZONE	EASTING	NORTHING
A				B			
C				D			

VERBAL BOUNDARY DESCRIPTION AND JUSTIFICATION

1. FORM PREPARED BY

NAME / TITLE Lynn Morrow, Historian

ORGANIZATION Missouri Valley Regional Planning Commission

ADDRESS P.O. Box 8, Carrollton, Missouri DATE August, 198

CH-AS-002-118

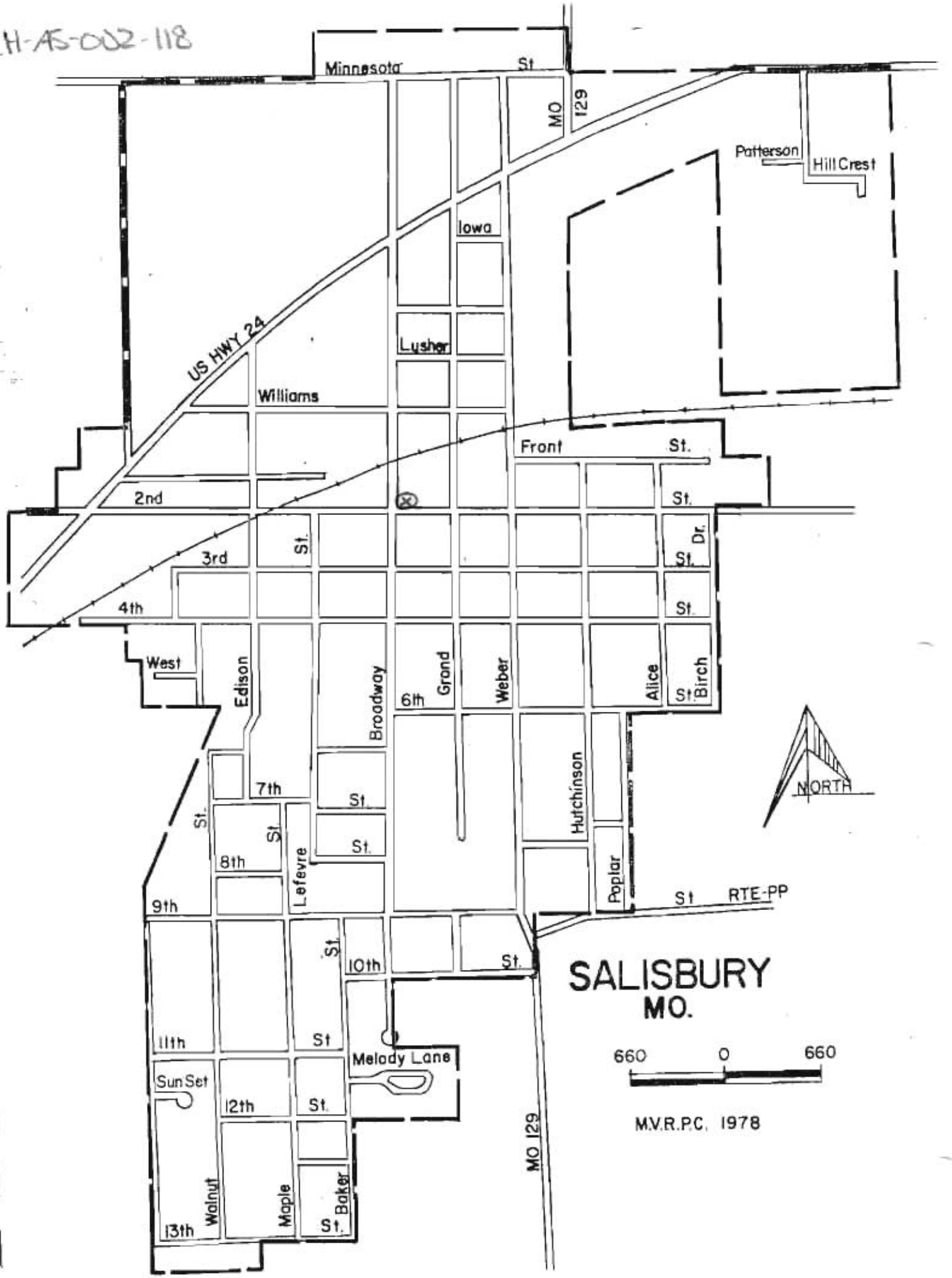
Minnesota St
MO 129
Patterson
Hill Crest
Iowa
US HWY 24
Lusher
Williams
Front St.
2nd
St.
St.
Dr.
3rd
St.
4th
St.
West
Edison
Broadway
6th
Grand
Weber
Alice
St
Birch
NORTH
7th
St.
St.
St.
St.
8th
Lefevre
Hutchinson
Poplar
St
RTE-PP
9th
St.
10th
St.
11th
St
Melody Lane
Sun Set
12th
St.
MO 129
13th
Walnut
Maple
St.
Baker
SALISBURY
MO.
660
0
660
M.V.R.P.C. 1978


KINGS INN
RESTAURANT
NO U
TURN

MISSOURI OFFICE OF HISTORIC PRESERVATION / INVENTORY SURVEY FORM

(CH-AS-002-19 #580

1. NAME

HISTORIC

AND/OR COMMON

2. LOCATION

STREET & NUMBER see map 2nd Street

CITY, TOWN Salisbury ____VICINITY OF

STATE Missouri CODE COUNTY Chariton CODE

3. CLASSIFICATION

CATEGORY	OWNERSHIP	STATUS	PRESENT USE	
___district	___public	___occupied	___agriculture	___museum
X building(s)	X private	X unoccupied	___commercial	___park
___structure	___both	___work in progress	___educational	___private residence
___site	PUBLIC ACQUISITION	ACCESSIBLE	___entertainment	___religious
___object	___in process	___yes: restricted	___government	___scientific
	___being considered	___yes: unrestricted	___industrial	___transportation
		___no	___military	___other: storage

4. OWNER OF PROPERTY

NAME

STREET & NUMBER

CITY, TOWN ____VICINITY OF STATE

5. LOCATION OF LEGAL DESCRIPTION

Recorder of Deeds, Chariton County Courthouse, Keytesville, Missouri

6. REPRESENTATION IN EXISTING SURVEYS

TLE DETERMINED ELIGIBLE? ___YES ___NO ___FEDERAL ___STATE ___COUNTY ___LO

N/A

7. DESCRIPTION

CONDITION		CHECK ONE	CHECK ONE	
___excellent	___deteriorated	___unaltered	X original site	
___good	___ruins	X altered	___moved	date ____
X fair	___unexposed			

DESCRIBE THE PRESENT AND ORIGINAL (IF KNOWN) PHYSICAL APPEARANCE

- currently used for storage

8. SIGNIFICANCE

PERIOD	AREAS OF SIGNIFICANCE - CHECK AND JUSTIFY BELOW			
___ prehistoric	___ archeology-prehistoric	___ community planning	___ landscape architecture	___ religion
___ 1400-1499	___ archeology-historic	___ conservation	___ law	___ science
___ 1500-1599	___ agriculture	___ economics	___ literature	___ sculpture
___ 1600-1699	___ architecture	___ education	___ military	___ social / humanitarian
___ 1700-1799	___ art	___ engineering	___ music	___ theater
X 1800-1899	X commerce	___ exploration/settlement	___ philosophy	___ transportation
X 1900-	___ communications	___ industry	___ politics/government	___ other (specify)
		___ invention		

SPECIFIC DATES

BUILDER/ARCHITECT

STATEMENT OF SIGNIFICANCE (IN ONE PARAGRAPH)

- The two story brick was built between 1893 and 1899; the one story brick was built between 1910 and 1916.

9. MAJOR BIBLIOGRAPHICAL REFERENCES

1893, 1899, 1910, 1916 Sanborn maps.

0. GEOGRAPHICAL DATA N/A

ACREAGE OF PROPERTY _____ QUADRANGLE NAME _____ SCALE _____

UTM REFERENCES

	ZONE	EASTING	NORTHING
A			
B			
C			
D			

VERBAL BOUNDARY DESCRIPTION AND JUSTIFICATION

1. FORM PREPARED BY

NAME / TITLE Lynn Morrow, Historian

ORGANIZATION Missouri Valley Regional Planning Commission

ADDRESS P.O. Box 8, Carrollton, Missouri

DATE August, 198

#3042 Bentley Coll
1914

W. B. JAMES

AN OLD ESTABLISHED DRUG STORE

For the past 39 years one of the strong and reliable lines of business in Salisbury has been that of which W.B. James is the sole proprietor.

Mr. James originally established his present business 39 years ago, and has since consistently maintained a high standard of quality and service that has made the store deservably popular among all classes.

Everything to be found in an up-to-date pharmacy is to be found here. The stock carried is particularly complete and comprehensive, including a full line of patent and proprietary medicines, rubber goods, fancy toilet articles, books, stationery, school supplies, brushes, etc.

Mr. James also carries the famous Imperial Crown line of superior perfumery--one of the most popular on the market--and is the exclusive dealer here for Hess' stock and poultry foods and remedies.

Artistic wall-paper of all designs and varieties is also handled, while the prescription department is one of the oldest in the city. All prescriptions are compounded by Mr. James personally, and he has probably had more experience in this line of work than any other man in Chariton county, having been throughly qualified registered pharmacist since 1880.

A feature of this store is their extensive display of holiday goods. Each season they seem to offer larger and more varied selection of attractive novelties that are just the thing for gift-giving, and in this and the other departments their business enjoyes a large and increasing patronage.

Born in the adjoining county, of Randolph, Mr. James has been actively engaged in business for the past 45 years. He has long been one of our prominent merchants, is president of the Board of Education and is ready at all times to support any enterprise which will advance the progress and prosperity of Salisbury and Chariton county.

Fraternally, Mr. James is a member of the A.F. & A.M.

CH-AS-002-119

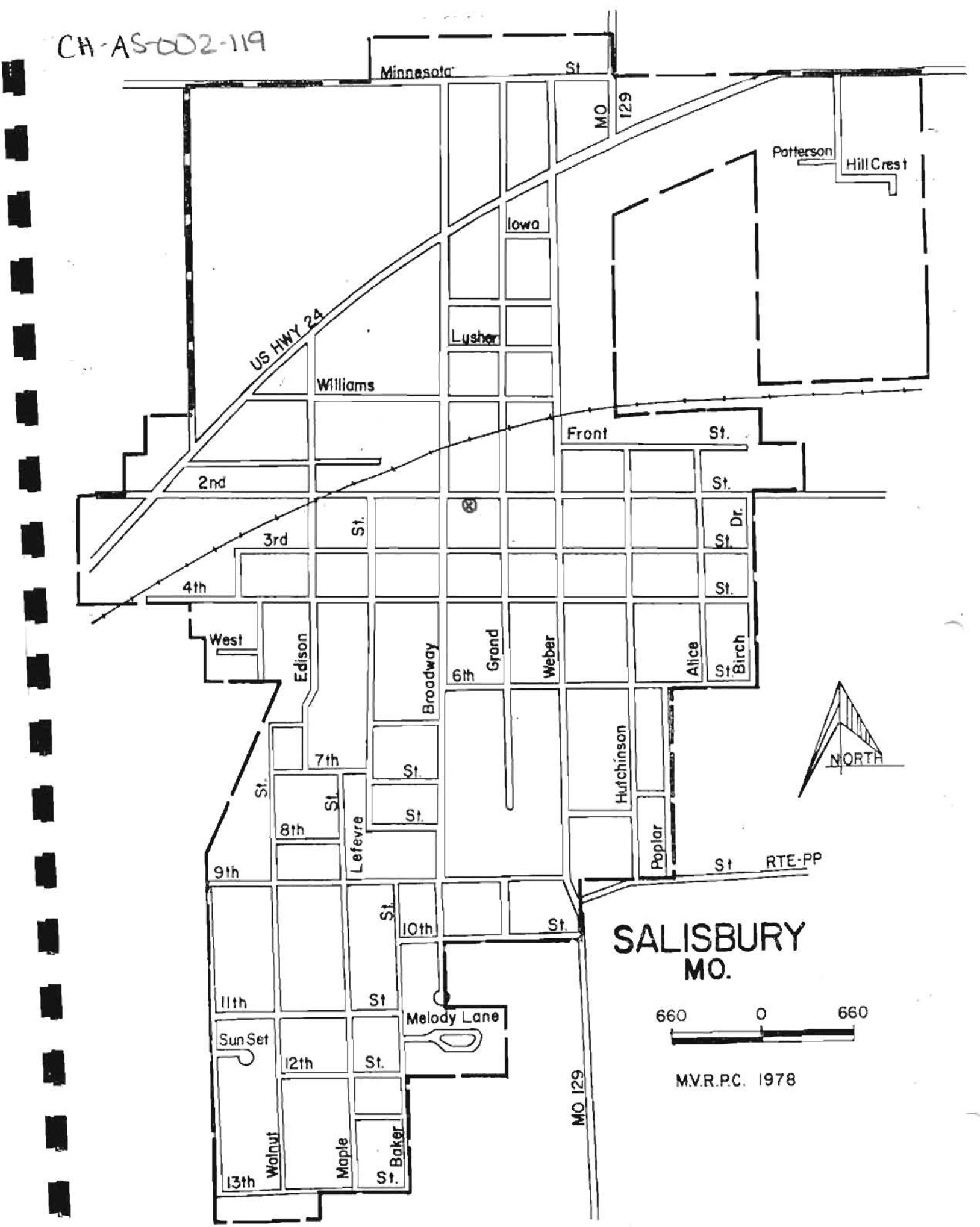
Minnesota St
MO 129
Patterson
Hill Crest
Iowa
US HWY 24
Lusher
Williams
Front St.
2nd
St.
3rd
St.
Dr.
St.
4th
St.
West
Edison
Broadway
6th
Grand
Weber
Alice
St
Birch
NORTH
7th
St.
St.
St.
St.
Hutchinson
8th
Lefevre
Poplar
St
RTE-PP
9th
St.
10th
St.
St.
SALISBURY
MO.
11th
St
Melody Lane
Sun Set
12th
St.
660
0
660
MO 129
Walnut
Maple
St.
Baker
13th
M.V.R.P.C. 1978



MISSOURI OFFICE OF HISTORIC PRESERVATION / INVENTORY SURVEY FORM

CH-AS-002-120 #

1. NAME

HISTORIC: Bradshaw Poultry and Produce

AND/OR COMMON: Chariton County Historical Society

2. LOCATION see map

STREET & NUMBER: 115 E. 2nd Street

CITY, TOWN: Salisbury ____VICINITY OF

STATE: Missouri CODE COUNTY: Chariton CODE

3. CLASSIFICATION

CATEGORY	OWNERSHIP	STATUS	PRESENT USE	
___district	___public	X occupied	___agriculture	X museum
X building(s)	X private	___unoccupied	___commercial	___park
___structure	___both	___work in progress	___educational	___private residence
___site	PUBLIC ACQUISITION	ACCESSIBLE	___entertainment	___religious
___object	___in process	___yes: restricted	___government	___scientific
	___being considered	___yes: unrestricted	___industrial	___transportation
		___no	___military	___other:

4. OWNER OF PROPERTY

NAME

STREET & NUMBER

CITY, TOWN ____VICINITY OF STATE

5. LOCATION OF LEGAL DESCRIPTION

Recorder of Deeds, Chariton County Courthouse, Keytesville, Missouri

6. REPRESENTATION IN EXISTING SURVEYS

ITLE DETERMINED ELEGIBLE? ___YES ___NO ___FEDERAL ___STATE ___COUNTY ___LO

N/A

7. DESCRIPTION

CONDITION		CHECK ONE	CHECK ONE	
___excellent	___deteriorated	___unaltered	X original site	
X good	___ruins	X altered	___moved	date ____
___fair	___unexposed			

DESCRIBE THE PRESENT AND ORIGINAL (IF KNOWN) PHYSICAL APPEARANCE

8. SIGNIFICANCE

PERIOD	AREAS OF SIGNIFICANCE - CHECK AND JUSTIFY BELOW			
___ prehistoric	___ archeology-prehistoric	___ community planning	___ landscape architecture	___ religion
___ 1400-1499	___ archeology-historic	___ conservation	___ law	___ science
___ 1500-1599	___ agriculture	___ economics	___ literature	___ sculpture
___ 1600-1699	___ architecture	___ education	___ military	X social /
___ 1700-1799	___ art	___ engineering	___ music	humanitarian
___ 1800-1899	___ commerce	___ exploration/settlement	___ philosophy	___ theater
X 1900-	___ communications	___ industry	___ politics/government	___ transportation
		___ invention		___ other (specify)

SPECIFIC DATES

BUILDER/ARCHITECT

STATEMENT OF SIGNIFICANCE (IN ONE PARAGRAPH)

- The last operator of the hatchery, Mr. Fellows, was president of the Missouri Poultry Association and had a close correspondence with UMC extension in production and marketing of poultry. Work for conversion of the site into a museum began after Mr. Fellows' death promoted largely by his widow Martha Fellows. The museum opened in October, 1978. The Ingram Fund established a $30,000 endowment, which is occasionally augmented by other donations, for maintenance of the facility.

- The buildings are on the 1893 Sanborn.

_ see attached document

9. MAJOR BIBLIOGRAPHICAL REFERENCES

Bentley Collection #3042, Joint Collection, UMC
1893 Sanborn map.

0. GEOGRAPHICAL DATA N/A

ACREAGE OF PROPERTY ____ QUADRANGLE NAME ____ SCALE ____

UTM REFERENCES

	ZONE	EASTING	NORTHING		ZONE	EASTING	NORTHING
A				B			
C				D			

VERBAL BOUNDARY DESCRIPTION AND JUSTIFICATION

1. FORM PREPARED BY

NAME / TITLE Lynn Morrow, Historian
ORGANIZATION Missouri Valley Regional Planning Commission
ADDRESS P.O. Box 8, Carrollton, Missouri
DATE August, 198

#3042 Bentley Call
1914

A. N. BRADSHER

POULTRY AND PRODUCE

Among the business houses of Salisbury which cater almost entirely to the country trade, the poultry and produce store of which A.N. Bradsher is proprietor occupies a definite place.

This store, located on East Second street, was established by the present proprietor in 19[illegible], and during the four succeeding years he has built up a wide and growing patronage.

Mr. Bradsher is in the market all the year round for country produce of all kinds--poultry, eggs, butter, cream, wool, hides, furs, pelts, tallow, feathers and junk. He is a liberal buyer, always paying the highest market prices and draws his trade from all points within a radius of 15 miles.

Mr. Bradsher ships to the eastern markets, and as an indication of the extent of his business it may be mentioned that during the busy season he employs as many as 15 helpers, and ships out over 30 cars a year.

Such a house as this is a double benefit to any agricultural community. By buying the farmer's products for cash, it benefits the farmer who, in his turn, can pay cash and Hayden's neckwear, Hutchinson for his purchases at the retail stores.

Right prices alone do not build up a produce business, and Mr. Bradsher recognizes this. Consequently has always been his aim to conduct his dealings on a fair, square and honorable basis, which coupled with a genial personality, has brought him a growing patronage and a high reputation as a straight forward business man.

A native of Randolph county, Mr. Bradsher formerly engaged in farming and therefore knows exactly what the farmer needs in the produce business, and this he has endeavored to supply.

He has resided in Charlton county for the past 5 years, and, fraternally, is a member of the K. of P., Mehakahe and a Noble Grand elect in the I. O. O. F.

CH-AS-002-120

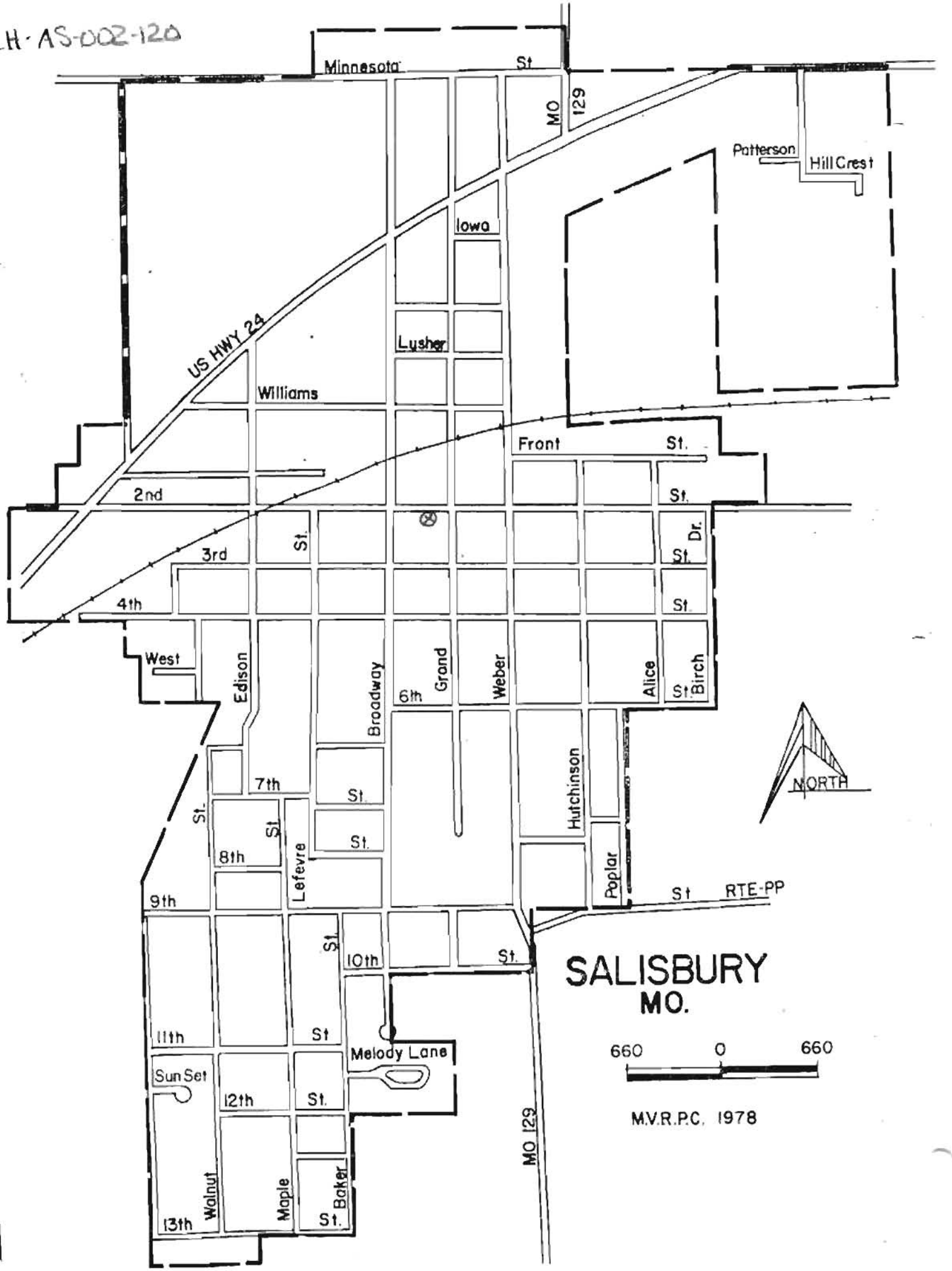

Minnesota St
MO 129
Patterson
Hill Crest
Iowa
US HWY 24
Lusher
Williams
Front St.
2nd St.
3rd St.
Dr.
St.
4th St.
West
Edison
Broadway
Grand
Weber
Alice
Birch
6th St.
7th St.
St.
St.
St.
8th
Lefevre
Hutchinson
Poplar
9th
St RTE-PP
10th St.
11th St
Melody Lane
Sun Set
12th St.
13th
Walnut
Maple
Baker
St.
MO 129
NORTH
SALISBURY
MO.
660 0 660
M.V.R.P.C. 1978


CHARITON COUNTY
HISTORICAL SOCIETY

MISSOURI OFFICE OF HISTORIC PRESERVATION / INVENTORY SURVEY FORM

CH-AS-002-121 #577

1. NAME

HISTORIC

AND/OR COMMON Salisbury Slack Outlet et al

2. LOCATION see map

STREET & NUMBER

CITY, TOWN Salisbury ____VICINITY OF

STATE Missouri CODE COUNTY Chariton CODE

3. CLASSIFICATION

CATEGORY	OWNERSHIP	STATUS	PRESENT USE	
___district	___public	X occupied	___agriculture	___museum
X building(s)	X private	___unoccupied	X commercial	___park
___structure	___both	___work in progress	___educational	___private residence
___site	PUBLIC ACQUISITION	ACCESSIBLE	___entertainment	___religious
___object	___in process	___yes: restricted	___government	___scientific
	___being considered	___yes: unrestricted	___industrial	___transportation
		___no	___military	___other:

4. OWNER OF PROPERTY

NAME

STREET & NUMBER

CITY, TOWN ____VICINITY OF STATE

5. LOCATION OF LEGAL DESCRIPTION

Recorder of Deeds, Chariton County Courthouse, Keytesville, Missouri

6. REPRESENTATION IN EXISTING SURVEYS

TLE DETERMINED ELIGIBLE? ____YES ____NO ____FEDERAL ____STATE ____COUNTY ____LO

N/A

7. DESCRIPTION

CONDITION		CHECK ONE	CHECK ONE	
___excellent	___deteriorated	___unaltered	X original site	
X good	___ruins	X altered	___moved	date ____
___fair	___unexposed			

DESCRIBE THE PRESENT AND ORIGINAL (IF KNOWN) PHYSICAL APPEARANCE

- The scene is the north side of East 2nd Street.

8. SIGNIFICANCE

PERIOD	AREAS OF SIGNIFICANCE - CHECK AND JUSTIFY BELOW			
___prehistoric	___archeology-prehistoric	___community planning	___landscape architecture	___religion
___1400-1499	___archeology-historic	___conservation	___law	___science
___1500-1599	___agriculture	___economics	___literature	___sculpture
___1600-1699	___architecture	___education	___military	___social /
___1700-1799	___art	___engineering	___music	humanitarian
___1800-1899	_X_commerce	___exploration/settlement	___philosophy	___theater
_X_1900-	___communications	___industry	___politics/government	___transportation
		___invention		___other (specify)

SPECIFIC DATES c1920's BUILDER/ARCHITECT

STATEMENT OF SIGNIFICANCE (IN ONE PARAGRAPH)

- The current businesses shown are a) Widmer Jewelers, b) Salisbury Slack Outlet, and c) Bitwell: An Interco Company. Brick buildings replaced frame buildings in this pace between 1899 and 1910. The current brick structures were built between 1916 and 1928. The former Ainsworth Furniture store is described in the attached doucment.

9. MAJOR BIBLIOGRAPHICAL REFERENCES

1899, 1910, 1916, 1928 Sanborn maps.

Bentley Collection, Joint Collection, UMC

0. GEOGRAPHICAL DATA N/A

ACREAGE OF PROPERTY_____ QUADRANGLE NAME_____ SCALE_____

UTM REFERENCES

	ZONE	EASTING	NORTHING
A			
B			
C			
D			

VERBAL BOUNDARY DESCRIPTION AND JUSTIFICATION

1. FORM PREPARED BY

NAME / TITLE Lynn Morrow, Historian

ORGANIZATION Missouri Valley Regional Planning Commission

ADDRESS P.O. Box 8, Carrollton, Missouri DATE August, 198

#3042 Bentley Coll
1914

GEORGE B. AINSWORTH

FURNITURE AND UNDERTAKING

Salisbury is a city of homes, its streets are lined with modern dwellings which are well built, neatly painted and attractive in appearance.

In most instances the interior of these residences present a cosy, confortable aspect, largely due to the fact that the furnishings were selected from the store of GeorgeB. Ainsworth.

Very few families are so foolish any more as to buy cheap, shoddy goods from a mail order house when there is a store like this from which to select serviceable furniture that will endure. This store is worthy of special mention. It has two large store fronts facing on Second street and close to 9,000 square feet of floor space is required to carry the large stock handled. And here everything that may be required in the furniture line can be found. Frequently ten different styles of the same piece of furniture from which to select the most suitable. This accounts for the large stock carried. But it insures everyone being suited to their taste. Mr. Ainsworth carries a superb assortment of bedroom suits, upholstered parlor sets, dining room tables, Morris chairs, couches, Chiffoniers, sideboards, China Closets, tables, bookcases, music cavinets, and many other articles for beautifying the home. This store is headquarters for White Rose Mattresses, Globe-Wernicke book cases, vacuum carpet cleaners, the celebrated Springfield kitchen cabinets, Smith-Davis beds, Standard sewing machines and many other well known makes of goods.

The undertaking department of this concern is one of the most complete in this section of Missouri and is under the personal direction of Mr. Ainsworth, who is a licensed undertaker and embalmer of many years of experience. A full line of all funeral equipment and everything required for the funeral services is at hand and bodies are prepared for shipment to all parts of the country.

All departments of this establishment possess superior qualities and prompt and efficient service is a feature of the business.

Mr. Geo. Ainsworth, the proprietor, is a native of Johnson county, Kansas, and has been engaged in business here since May 20, 1911. He is an up-to-date progressive young business man and is always ready to help any and every proposition that will advance the best interests of Salisbury and Chariton County.

Fraternally he is a member of the K. of P. and I. O. O. F.

CH-AS-002-121

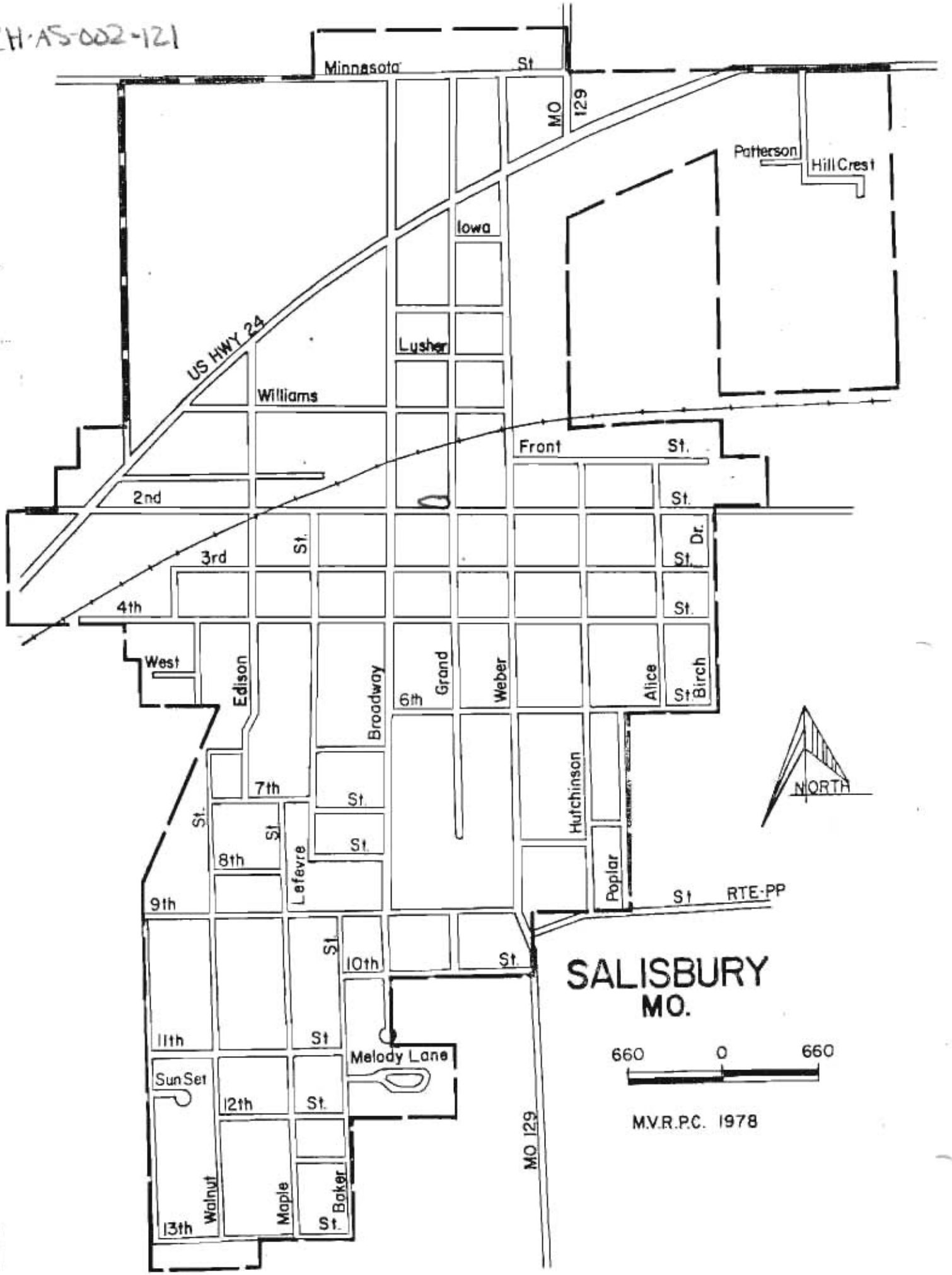

Minnesota St
MO 129
Patterson
Hill Crest
Iowa
US HWY 24
Lusher
Williams
Front St.
2nd St.
3rd St.
Dr.
St.
4th St.
West
Edison
Broadway
6th
Grand
Weber
Alice
Birch
St
NORTH
7th St.
St.
St
St.
8th
Lefevre
Hutchinson
Poplar
9th
St RTE-PP
St.
10th
St.
SALISBURY
MO.
11th St
Melody Lane
660 0 660
Sun Set
12th St.
M.V.R.P.C. 1978
MO 129
Walnut
Maple
Baker
13th St.


SALISBURY
SLACK OUTLET

MISSOURI OFFICE OF HISTORIC PRESERVATION / INVENTORY SURVEY FORM

CH-AS-002-122 # 578

1. NAME

HISTORIC

AND/OR COMMON Sallee Fur Company and Sinclair Service

2. LOCATION see map

STREET & NUMBER

CITY, TOWN Salisbury ___VICINITY OF

STATE Missouri CODE COUNTY Chariton CODE

3. CLASSIFICATION

CATEGORY	OWNERSHIP	STATUS	PRESENT USE	
___district	___public	X occupied	___agriculture	___museum
X building(s)	X private	___unoccupied	X commercial	___park
___structure	___both	___work in progress	___educational	___private residence
___site	PUBLIC ACQUISITION	ACCESSIBLE	___entertainment	___religious
___object	___in process	___yes: restricted	___government	___scientific
	___being considered	___yes: unrestricted	___industrial	___transportation
		___no	___military	___other:

4. OWNER OF PROPERTY

NAME

STREET & NUMBER

CITY, TOWN ___VICINITY OF STATE

5. LOCATION OF LEGAL DESCRIPTION

Recorder of Deeds, Chariton County Courthouse, Keytesville, Missouri

6. REPRESENTATION IN EXISTING SURVEYS

TLE DETERMINED ELIGIBLE? ___YES ___NO ___FEDERAL ___STATE ___COUNTY ___LO

N/A

7. DESCRIPTION

CONDITION		CHECK ONE	CHECK ONE	
___excellent	___deteriorated	___unaltered	X original site	
X good	___ruins	X altered	___moved	date ___
___fair	___unexposed			

DESCRIBE THE PRESENT AND ORIGINAL (IF KNOWN) PHYSICAL APPEARANCE

8. SIGNIFICANCE

PERIOD	AREAS OF SIGNIFICANCE - CHECK AND JUSTIFY BELOW			
___prehistoric	___archeology-prehistoric	___community planning	___landscape architecture	___religion
___1400-1499	___archeology-historic	___conservation	___law	___science
___1500-1599	___agriculture	___economics	___literature	___sculpture
___1600-1699	___architecture	___education	___military	___social / humanitarian
___1700-1799	___art	___engineering	___music	___theater
___1800-1899	X commerce	___exploration/settlement	___philosophy	___transportation
X 1900-	___communications	___industry	___politics/government	___other (specify)
		___invention		

SPECIFIC DATES

BUILDER/ARCHITECT

STATEMENT OF SIGNIFICANCE (IN ONE PARAGRAPH)

- The Sallee Fur Company is out of business, but Sinclair gas station is not. In the late 19th century there was an Opera House here in the 2nd story of a brick building. Current one may be a remodeling on new one built in the early 20th century.

9. MAJOR BIBLIOGRAPHICAL REFERENCES

0. GEOGRAPHICAL DATA N/A

ACREAGE OF PROPERTY_____ QUADRANGLE NAME_____ SCALE_____

UTM REFERENCES

	ZONE	EASTING	NORTHING
A			
B			
C			
D			

VERBAL BOUNDARY DESCRIPTION AND JUSTIFICATION

1. FORM PREPARED BY

NAME / TITLE Lynn Morrow, Historian

ORGANIZATION Missouri Valley Regional Planning Commission

ADDRESS P.O. Box 8, Carrollton, Missouri

DATE August, 198

CH-AS-002-122

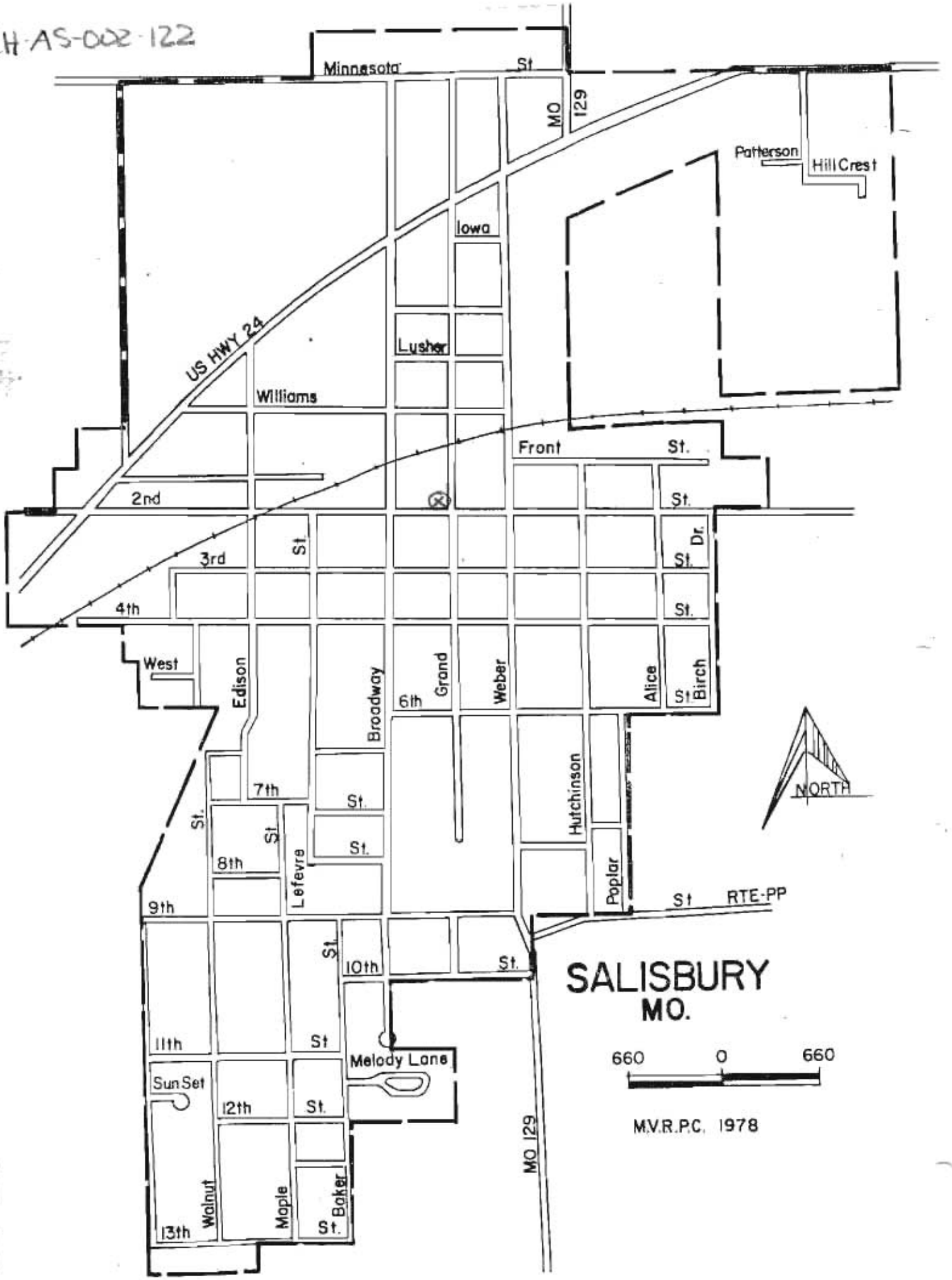
Minnesota St
MO 129
Patterson
Hill Crest
Iowa
US HWY 24
Lusher
Williams
Front St.
2nd
St.
3rd
St.
Dr.
St.
4th
St.
West
Edison
Broadway
6th
Grand
Weber
Alice
St
Birch
NORTH
7th
St.
St.
St.
St.
8th
Lefevre
Hutchinson
Poplar
St
RTE-PP
9th
St.
10th
St.
SALISBURY
MO.
11th
St
Melody Lane
Sun Set
12th
St.
660
0
660
MO 129
Walnut
Maple
Baker
St.
13th
M.V.R.P.C. 1978


SINCLAIR

MISSOURI OFFICE OF HISTORIC PRESERVATION / INVENTORY SURVEY FORM

CH-AS-002-123 # 579

1. NAME

HISTORIC Odd Fellows Hall

AND/OR COMMON

2. LOCATION see map

STREET & NUMBER

CITY, TOWN Salisbury ____VICINITY OF

STATE Missouri CODE COUNTY Chariton CODE

3. CLASSIFICATION

CATEGORY	OWNERSHIP	STATUS	PRESENT USE	
___district	___public	X occupied	___agriculture	___museum
X building(s)	X private	___unoccupied	___commercial	___park
___structure	___both	___work in progress	___educational	___private residence
___site	PUBLIC ACQUISITION	ACCESSIBLE	___entertainment	___religious
___object	___in process	___yes: restricted	___government	___scientific
	___being considered	___yes: unrestricted	___industrial	___transportation
		___no	___military	___other: lodge

4. OWNER OF PROPERTY

NAME

STREET & NUMBER

CITY, TOWN ____VICINITY OF STATE

5. LOCATION OF LEGAL DESCRIPTION

Recorder of Deeds, Chariton County Courthouse, Keytesville, Missouri

6. REPRESENTATION IN EXISTING SURVEYS

TLE DETERMINED ELIGIBLE? ___YES ___NO ___FEDERAL ___STATE ___COUNTY ___LO

N/A

7. DESCRIPTION

CONDITION		CHECK ONE	CHECK ONE	
___excellent	___deteriorated	___unaltered	X original site	
___good	___ruins	X altered	___moved	date ____
X fair	___unexposed			

DESCRIBE THE PRESENT AND ORIGINAL (IF KNOWN) PHYSICAL APPEARANCE

8. SIGNIFICANCE

PERIOD	AREAS OF SIGNIFICANCE - CHECK AND JUSTIFY BELOW			
___ prehistoric	___ archeology-prehistoric	___ community planning	___ landscape architecture	___ religion
___ 1400-1499	___ archeology-historic	___ conservation	___ law	___ science
___ 1500-1599	___ agriculture	___ economics	___ literature	___ sculpture
___ 1600-1699	___ architecture	___ education	___ military	___ social / humanitarian
___ 1700-1799	___ art	___ engineering	___ music	___ theater
X 1800-1899	X commerce	___ exploration/settlement	___ philosophy	___ transportation
___ 1900-	___ communications	___ industry	___ politics/government	___ other (specify)
		___ invention		

SPECIFIC DATES c1880 BUILDER/ARCHITECT

STATEMENT OF SIGNIFICANCE (IN ONE PARAGRAPH)

- The building is located on the 1893 Sanborn map as an I.O.O.F. hall.

9. MAJOR BIBLIOGRAPHICAL REFERENCES

1893 Sanborn map

0. GEOGRAPHICAL DATA N/A

ACREAGE OF PROPERTY ____ QUADRANGLE NAME ____ SCALE ____

UTM REFERENCES

	ZONE	EASTING	NORTHING
A			
B			
C			
D			

VERBAL BOUNDARY DESCRIPTION AND JUSTIFICATION

1. FORM PREPARED BY

NAME / TITLE Lynn Morrow, Historian
ORGANIZATION Missouri Valley Regional Planning Commission
ADDRESS P.O. Box 8, Carrollton, Missouri DATE August, 198

CH-AS-002-123

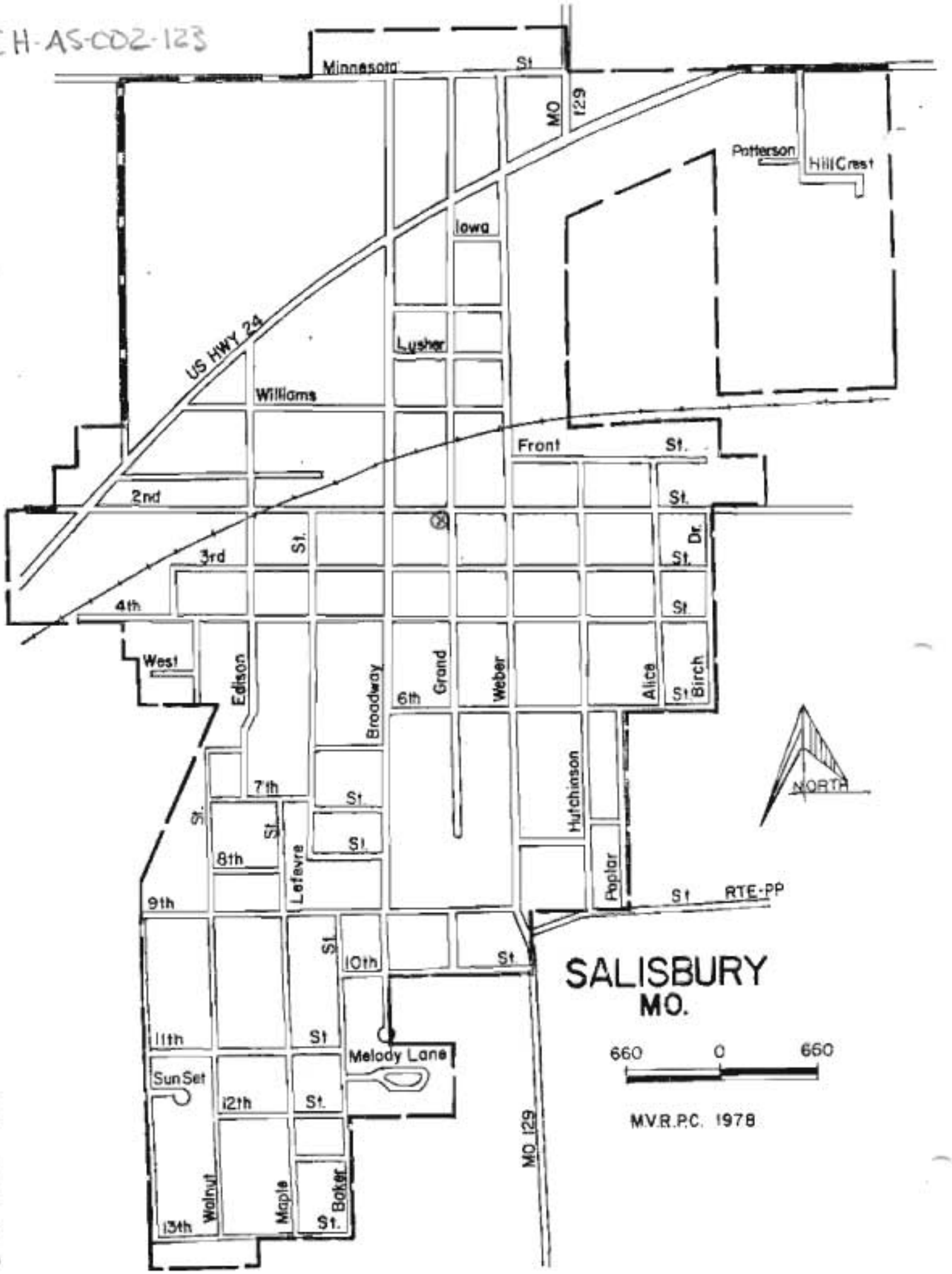

Minnesota St
MO 129
Patterson
Hill Crest
Iowa
US HWY 24
Lusher
Williams
Front St.
2nd St.
3rd St.
Dr.
St.
4th St.
West
Edison
Broadway
Grand
Weber
Alice
Birch
6th St
7th St.
St.
St.
St.
8th
Lefevre
Hutchinson
Poplar
9th St RTE-PP
St
10th St.
11th St
Melody Lane
Sun Set
12th St.
Walnut
Maple
Baker
13th St.
MO 129
NORTH
SALISBURY
MO.
660 0 660
M.V.R.P.C. 1978


I.O.O.F.
E. 2 ST.

MISSOURI OFFICE OF HISTORIC PRESERVATION / INVENTORY SURVEY FORM

CH-AS-002-124 # 502

1. NAME

HISTORIC Agnes Huss house

AND/OR COMMON

2. LOCATION

STREET & NUMBER 204 E. 2nd Street

CITY, TOWN Salisbury ___ VICINITY OF

STATE Missouri CODE COUNTY Chariton CODE

3. CLASSIFICATION

CATEGORY	OWNERSHIP	STATUS	PRESENT USE	
___district	___public	X occupied	___agriculture	___museum
X building(s)	X private	___unoccupied	___commercial	___park
___structure	___both	___work in progress	___educational	X private residence
___site	PUBLIC ACQUISITION	ACCESSIBLE	___entertainment	___religious
___object	___in process	___yes: restricted	___government	___scientific
	___being considered	___yes: unrestricted	___industrial	___transportation
		___no	___military	___other:

4. OWNER OF PROPERTY

NAME

STREET & NUMBER

CITY, TOWN ___ VICINITY OF STATE

5. LOCATION OF LEGAL DESCRIPTION

Recorder of Deeds, Chariton County Courthouse, Keytesville, Missouri

6. REPRESENTATION IN EXISTING SURVEYS

TITLE DETERMINED ELIGIBLE? ___ YES ___ NO ___ FEDERAL ___ STATE ___ COUNTY ___ LO

N/A

7. DESCRIPTION

CONDITION		CHECK ONE	CHECK ONE	
X excellent	___deteriorated	X unaltered	X original site	
___good	___ruins	___altered	___moved	date
___fair	___unexposed			

DESCRIBE THE PRESENT AND ORIGINAL (IF KNOWN) PHYSICAL APPEARANCE

- This is currently the best maintained eclectic Victorian house in Salisbury. It has a brick foundation, a wrought iron widow's-walk on the roof, a frame single garage in the rear, and the grounds are excellently maintained.

8. SIGNIFICANCE

PERIOD	AREAS OF SIGNIFICANCE - CHECK AND JUSTIFY BELOW			
___prehistoric	___archeology-prehistoric	___community planning	___landscape architecture	___religion
___1400-1499	___archeology-historic	___conservation	___law	___science
___1500-1599	___agriculture	___economics	___literature	___sculpture
___1600-1699	_X_architecture	___education	___military	___social /
___1700-1799	___art	___engineering	___music	humanitarian
_X_1800-1899	___commerce	___exploration/settlement	___philosophy	___theater
___1900-	___communications	___industry	___politics/government	___transportation
		___invention		___other (specify)

SPECIFIC DATES c1890 BUILDER/ARCHITECT

STATEMENT OF SIGNIFICANCE (IN ONE PARAGRAPH)

- Two elderly sisters currently occupy the house. It is shown on the 1899 Sanborn map.

9. MAJOR BIBLIOGRAPHICAL REFERENCES

Sanborn maps

0. GEOGRAPHICAL DATA N/A

ACREAGE OF PROPERTY_____ QUADRANGLE NAME_____ SCALE_____

UTM REFERENCES

	ZONE	EASTING	NORTHING
A			
B			
C			
D			

VERBAL BOUNDARY DESCRIPTION AND JUSTIFICATION

I. FORM PREPARED BY

NAME / TITLE Lynn Morrow, Historian

ORGANIZATION Missouri Valley Regional Planning Commission

ADDRESS P.O. Box 8, Carrollton, Missouri DATE August, 198

CH-AS-002-124

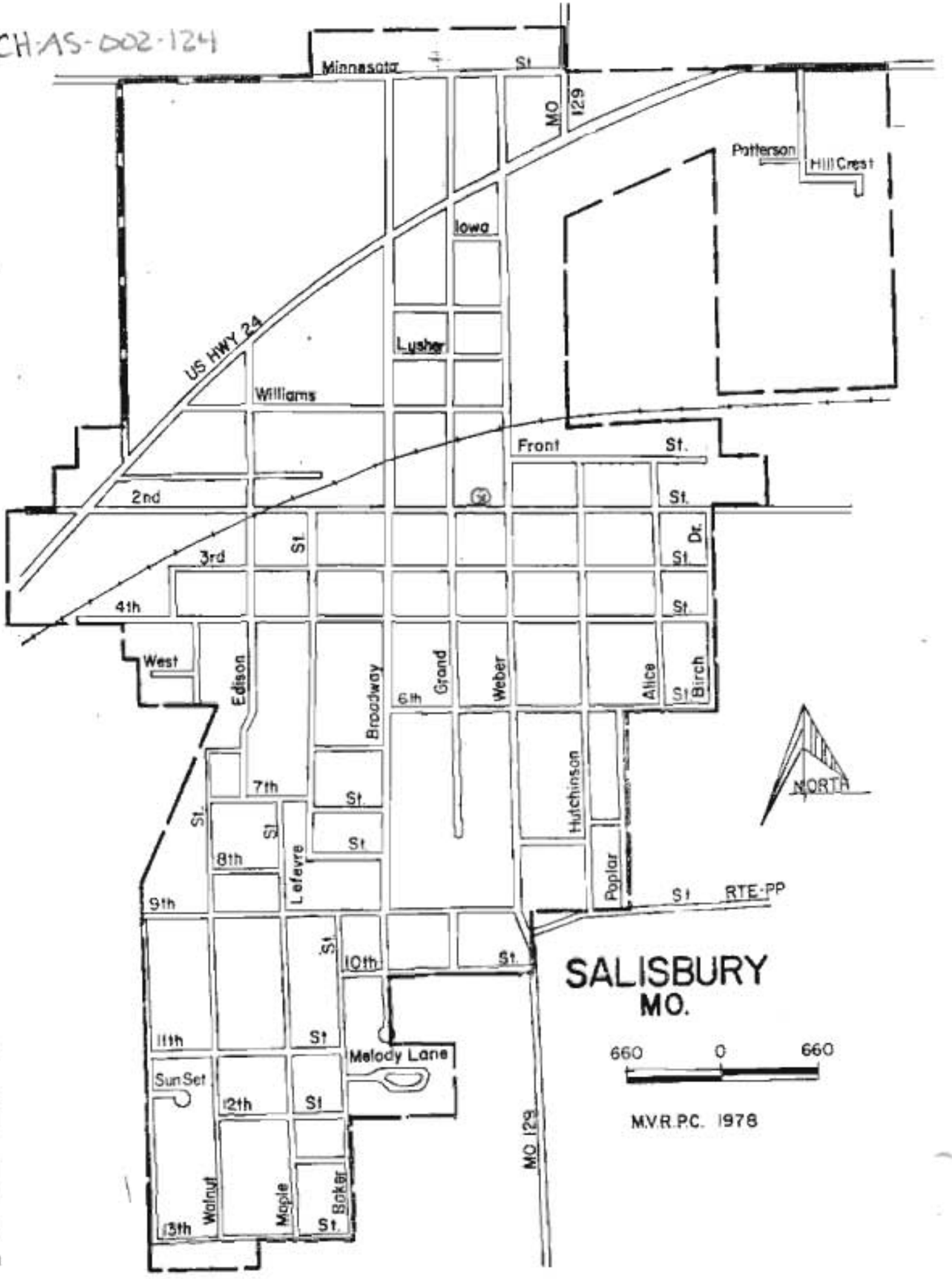
Minnesota St
MO 129
Patterson
Hill Crest
Iowa
US HWY 24
Lusher
Williams
Front St.
2nd
St.
3rd
St
Dr.
St.
4th
St.
West
Edison
Broadway
6th
Grand
Weber
Alice
St
Birch
NORTH
7th
St
St
St
St
8th
Lefevre
Hutchinson
Poplar
St
RTE-PP
9th
St
10th
St
SALISBURY
MO.
11th
St
Melody Lane
660
0
660
Sun Set
12th
St
M.V.R.P.C. 1978
MO 129
Walnut
Maple
Baker
St.
13th





MISSOURI OFFICE OF HISTORIC PRESERVATION / INVENTORY SURVEY FORM

CH-AS-002-125 # 530

1. NAME

HISTORIC

AND/OR COMMON

2. LOCATION

STREET & NUMBER 211 E. 2nd Street

CITY, TOWN Salisbury ___VICINITY OF

STATE Missouri CODE COUNTY Chariton CODE

3. CLASSIFICATION

CATEGORY	OWNERSHIP	STATUS	PRESENT USE	
___district	___public	X occupied	___agriculture	___museum
X building(s)	X private	___unoccupied	___commercial	___park
___structure	___both	___work in progress	___educational	X private residence
___site	PUBLIC ACQUISITION	ACCESSIBLE	___entertainment	___religious
___object	___in process	___yes: restricted	___government	___scientific
	___being considered	___yes: unrestricted	___industrial	___transportation
		___no	___military	___other:

4. OWNER OF PROPERTY

NAME

STREET & NUMBER

CITY, TOWN ___VICINITY OF STATE

5. LOCATION OF LEGAL DESCRIPTION

Recorder of Deeds, Chariton County Courthouse, Keytesville, Missouri

6. REPRESENTATION IN EXISTING SURVEYS

TLE DETERMINED ELIGIBLE? ___YES ___NO ___FEDERAL ___STATE ___COUNTY ___LO

N/A

7. DESCRIPTION

CONDITION		CHECK ONE	CHECK ONE	
___excellent	___deteriorated	___unaltered	X original site	
X good	___ruins	X altered	___moved	date ___
___fair	___unexposed			

DESCRIBE THE PRESENT AND ORIGINAL (IF KNOWN) PHYSICAL APPEARANCE

- This one story Victorian cottage is now duplex apartments. It has a stone foundation, the rear ell is added, and the Berry Funeral Home parking lot is adjacent on the south and west sides.

8. SIGNIFICANCE

PERIOD	AREAS OF SIGNIFICANCE - CHECK AND JUSTIFY BELOW			
___prehistoric	___archeology-prehistoric	___community planning	___landscape architecture	___religion
___1400-1499	___archeology-historic	___conservation	___law	___science
___1500-1599	___agriculture	___economics	___literature	___sculpture
___1600-1699	X architecture	___education	___military	___social /
___1700-1799	___art	___engineering	___music	humanitarian
X 1800-1899	___commerce	___exploration/settlement	___philosophy	___theater
X 1900-	___communications	___industry	___politics/government	___transportation
		___invention		___other (specify)

SPECIFIC DATES c1885 BUILDER/ARCHITECT

STATEMENT OF SIGNIFICANCE (IN ONE PARAGRAPH)

- The building is shown on the 1899 Sanborn map.

9. MAJOR BIBLIOGRAPHICAL REFERENCES

Sanborn maps.

0. GEOGRAPHICAL DATA N/A

ACREAGE OF PROPERTY_____ QUADRANGLE NAME_____ SCALE_____

UTM REFERENCES

	ZONE	EASTING	NORTHING
A			
B			
C			
D			

VERBAL BOUNDARY DESCRIPTION AND JUSTIFICATION

1. FORM PREPARED BY

NAME / TITLE Lynn Morrow, Historian

ORGANIZATION Missouri Valley Regional Planning Commission

ADDRESS P.O. Box 8, Carrollton, Missouri DATE August, 198

CH-AS-002-125

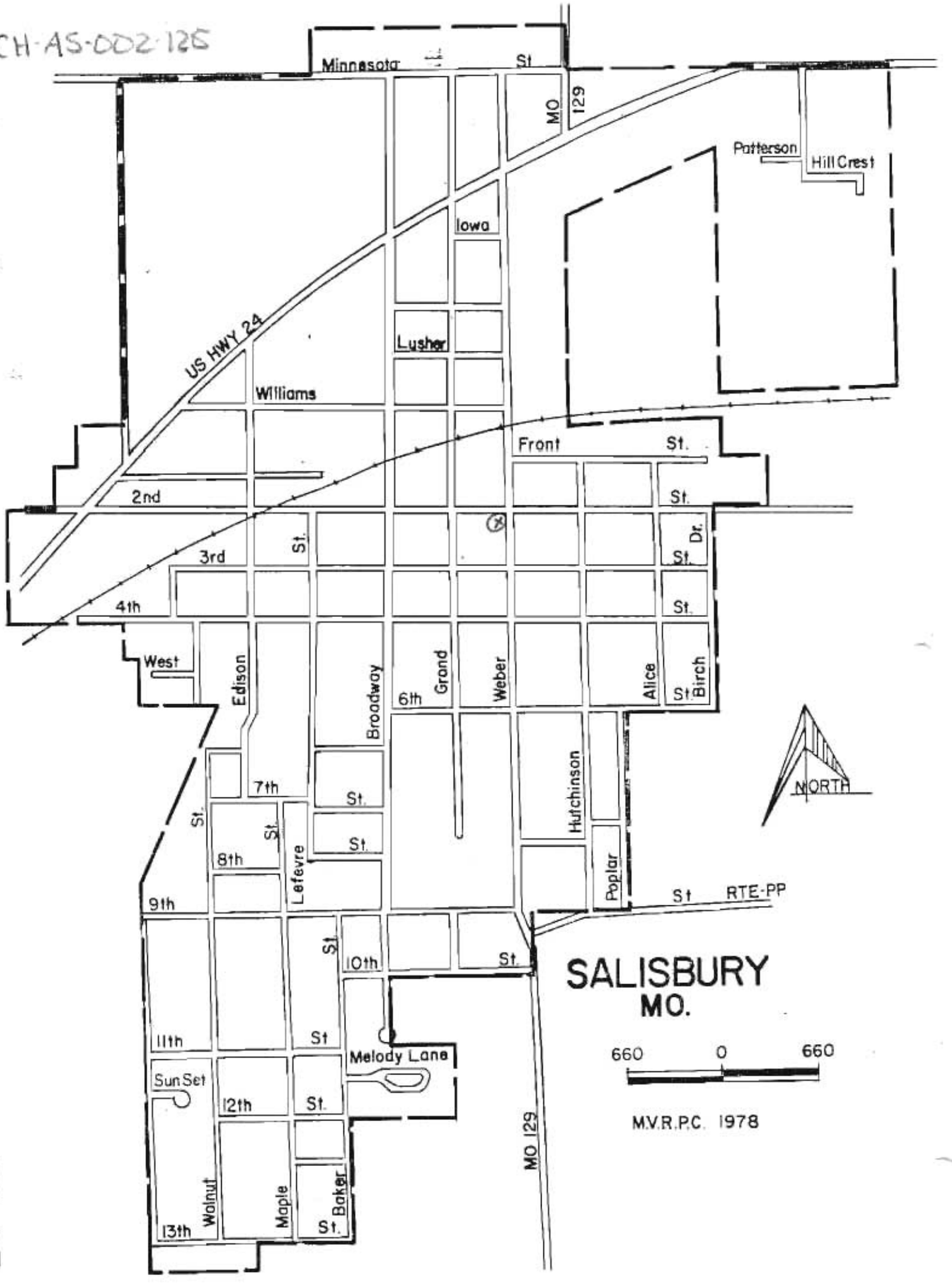
Minnesota St
MO 129
Patterson
Hill Crest
Iowa
US HWY 24
Lusher
Williams
Front St.
2nd
St.
3rd
St.
Dr.
St.
4th
St.
West
Edison
Broadway
6th
Grand
Weber
Alice
St
Birch
NORTH
7th
St.
St.
St.
St.
Hutchinson
8th
Lefevre
Poplar
St
RTE-PP
9th
St.
10th
St.
SALISBURY
MO.
11th
St
Melody Lane
660
0
660
Sun Set
12th
St.
MO 129
Walnut
Maple
Baker
St.
13th
M.V.R.P.C. 1978



MISSOURI OFFICE OF HISTORIC PRESERVATION / INVENTORY SURVEY FORM

(CH-AS-002-126 # 538

1. NAME

HISTORIC Thomas; Geo. Herring

AND/OR COMMON

2. LOCATION

STREET & NUMBER E. 2nd Street

CITY, TOWN Salisbury ____VICINITY OF

STATE Missouri CODE COUNTY Chariton CODE

3. CLASSIFICATION

CATEGORY	OWNERSHIP	STATUS	PRESENT USE	
___district	___public	X occupied	___agriculture	___museum
X building(s)	X private	___unoccupied	___commercial	___park
___structure	___both	___work in progress	___educational	X private residence
___site	PUBLIC ACQUISITION	ACCESSIBLE	___entertainment	___religious
___object	___in process	___yes: restricted	___government	___scientific
	___being considered	___yes: unrestricted	___industrial	___transportation
		___no	___military	___other:

4. OWNER OF PROPERTY

NAME

STREET & NUMBER

CITY, TOWN ____VICINITY OF STATE

5. LOCATION OF LEGAL DESCRIPTION

Recorder of Deeds, Chariton County Courthouse, Keytesville, Missouri

6. REPRESENTATION IN EXISTING SURVEYS

TLE DETERMINED ELIGIBLE? ___YES ___NO ___FEDERAL ___STATE ___COUNTY ___LO

N/A

7. DESCRIPTION

CONDITION		CHECK ONE	CHECK ONE	
X excellent	___deteriorated	___unaltered	X original site	
___good	___ruins	X altered	___moved	date
___fair	___unexposed			

DESCRIBE THE PRESENT AND ORIGINAL (IF KNOWN) PHYSICAL APPEARANCE

- This house has cast iron Italinate fireplaces; one still has fine stencil work on the exterior. There are nine rooms, one bath, a parlor with pocket doors, fluted woodwork common after the Civil War, and a staircase very similar to the one a block south in the Berry Funeral Home.

8. SIGNIFICANCE

PERIOD	AREAS OF SIGNIFICANCE - CHECK AND JUSTIFY BELOW			
___prehistoric	___archeology-prehistoric	___community planning	___landscape architecture	___religion
___1400-1499	___archeology-historic	___conservation	___law	___science
___1500-1599	___agriculture	___economics	___literature	___sculpture
___1600-1699	X architecture	___education	___military	___social / humanitarian
___1700-1799	___art	___engineering	___music	___theater
X 1800-1899	___commerce	___exploration/settlement	___philosophy	___transportation
___1900-	___communications	___industry	___politics/government	___other (specify)
		___invention		

SPECIFIC DATES c1873 BUILDER/ARCHITECT

STATEMENT OF SIGNIFICANCE (IN ONE PARAGRAPH)

- This house was written up in the 25 November 1982 Press-Spectator. The house may be the oldest structure in Salisbury. The Sanborn maps begin showing it in 1899.

9. MAJOR BIBLIOGRAPHICAL REFERENCES

Sanborn maps.

0. GEOGRAPHICAL DATA N/A

ACREAGE OF PROPERTY ____ QUADRANGLE NAME ____ SCALE ____

UTM REFERENCES

	ZONE	EASTING	NORTHING		ZONE	EASTING	NORTHING
A				B			
C				D			

VERBAL BOUNDARY DESCRIPTION AND JUSTIFICATION

I. FORM PREPARED BY

NAME / TITLE Lynn Morrow, Historian

ORGANIZATION Missouri Valley Regional Planning Commission

ADDRESS P.O. Box 8, Carrollton, Missouri

DATE August, 198

CH-AS-002-126

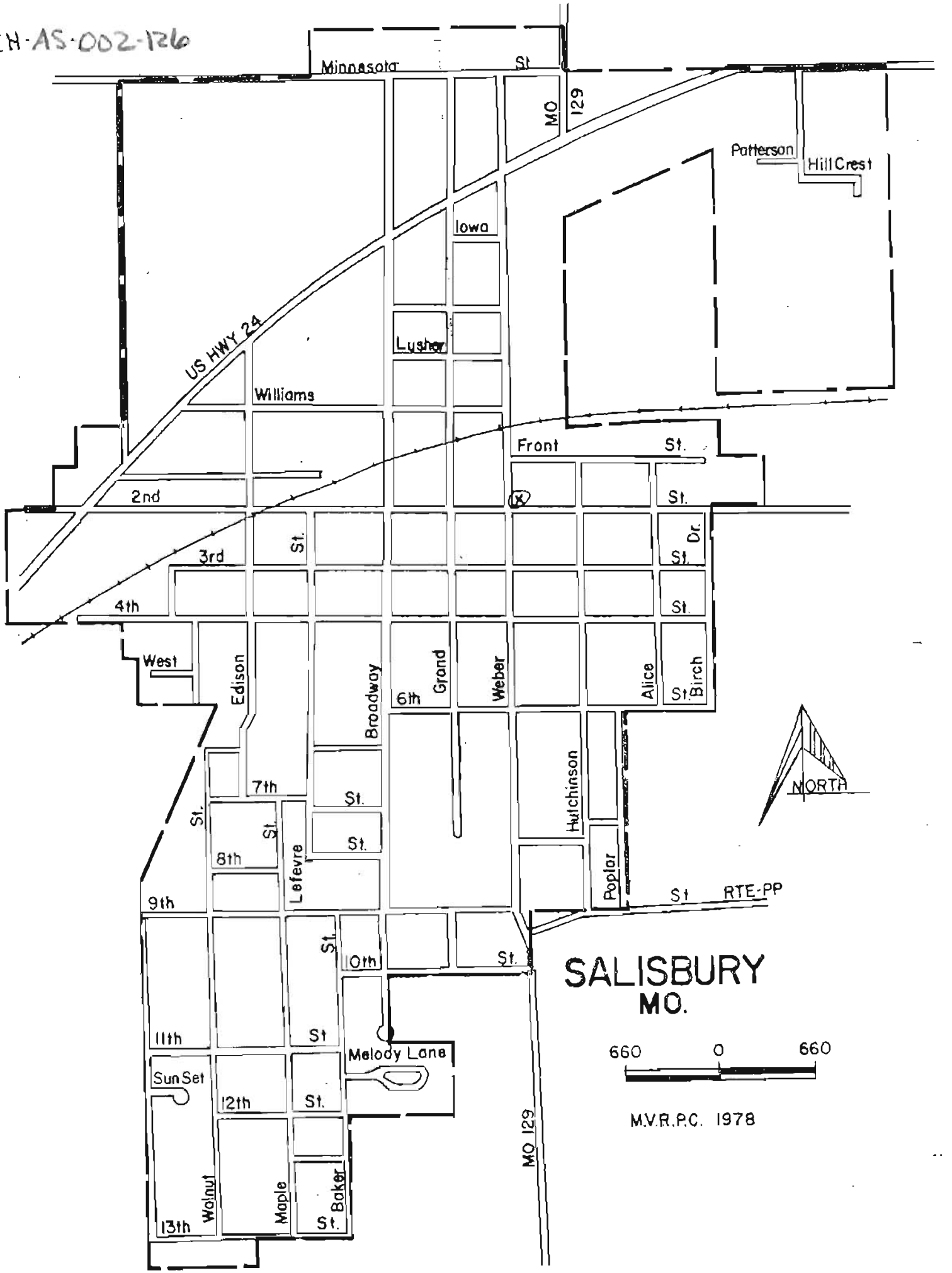
Minnesota St
MO 129
Patterson
Hill Crest
Iowa
US HWY 24
Lusher
Williams
Front St.
2nd
St.
3rd
St.
Dr.
St.
4th
St.
West
Edison
Broadway
6th
Grand
Weber
Alice
St
Birch
NORTH
7th
St.
St.
St.
St.
8th
Lefevre
Hutchinson
Poplar
St
RTE-PP
9th
St.
10th
St.
SALISBURY
MO.
11th
St
Melody Lane
Sun Set
12th
St.
660
0
660
MO 129
Walnut
Maple
St.
Baker
13th
M.V.R.P.C. 1978



MISSOURI OFFICE OF HISTORIC PRESERVATION / INVENTORY SURVEY FORM

CH-AS-002-127 # 528

1. NAME

HISTORIC

AND/OR COMMON Jack Grisby house

2. LOCATION

STREET & NUMBER 311 E. 2nd Street

CITY, TOWN Salisbury ____VICINITY OF

STATE Missouri CODE COUNTY Chariton CODE

3. CLASSIFICATION

CATEGORY	OWNERSHIP	STATUS	PRESENT USE	
___district	___public	X occupied	___agriculture	___museum
X building(s)	X private	___unoccupied	___commercial	___park
___structure	___both	___work in progress	___educational	X private residence
___site	PUBLIC ACQUISITION	ACCESSIBLE	___entertainment	___religious
___object	___in process	___yes: restricted	___government	___scientific
	___being considered	___yes: unrestricted	___industrial	___transportation
		___no	___military	___other:

4. OWNER OF PROPERTY

NAME

STREET & NUMBER

CITY, TOWN ____VICINITY OF STATE

5. LOCATION OF LEGAL DESCRIPTION

Recorder of Deeds, Chariton County Courthouse, Keytesville, Missouri

6. REPRESENTATION IN EXISTING SURVEYS

TLE DETERMINED ELIGIBLE? ___YES ___NO ___FEDERAL ___STATE ___COUNTY ___LO

N/A

7. DESCRIPTION

CONDITION		CHECK ONE	CHECK ONE	
___excellent	___deteriorated	___unaltered	X original site	
X good	___ruins	X altered	___moved	date ____
___fair	___unexposed			

DESCRIBE THE PRESENT AND ORIGINAL (IF KNOWN) PHYSICAL APPEARANCE

- an excellent folk house in Victorian mode - the major current ornament (the boxed bay window) is greatly overscaled in size for the rest of the house. It is encased in asphalt sheeting and a pressed metal skirt shields the foundation.

8. SIGNIFICANCE

PERIOD	AREAS OF SIGNIFICANCE - CHECK AND JUSTIFY BELOW			
___prehistoric	___archeology-prehistoric	___community planning	___landscape architecture	___religion
___1400-1499	___archeology-historic	___conservation	___law	___science
___1500-1599	___agriculture	___economics	___literature	___sculpture
___1600-1699	_X_architecture	___education	___military	___social /
___1700-1799	___art	___engineering	___music	humanitarian
_X_1800-1899	___commerce	___exploration/settlement	___philosophy	___theater
_X_1900-	___communications	___industry	___politics/government	___transportation
		___invention		___other (specify)

SPECIFIC DATES c1890's **BUILDER/ARCHITECT**

STATEMENT OF SIGNIFICANCE (IN ONE PARAGRAPH)

- The building in its present form is shown on the 1928 Sanborn map.

9. MAJOR BIBLIOGRAPHICAL REFERENCES

Sanborn maps.

0. GEOGRAPHICAL DATA N/A

ACREAGE OF PROPERTY_____ **QUADRANGLE NAME**_____ **SCALE**_____

UTM REFERENCES

	ZONE	EASTING	NORTHING
A			
B			
C			
D			

VERBAL BOUNDARY DESCRIPTION AND JUSTIFICATION

1. FORM PREPARED BY

NAME / TITLE Lynn Morrow, Historian
ORGANIZATION Missouri Valley Regional Planning Commission
ADDRESS P.O. Box 8, Carrollton, Missouri **DATE** August, 198

CH-AS-002-127

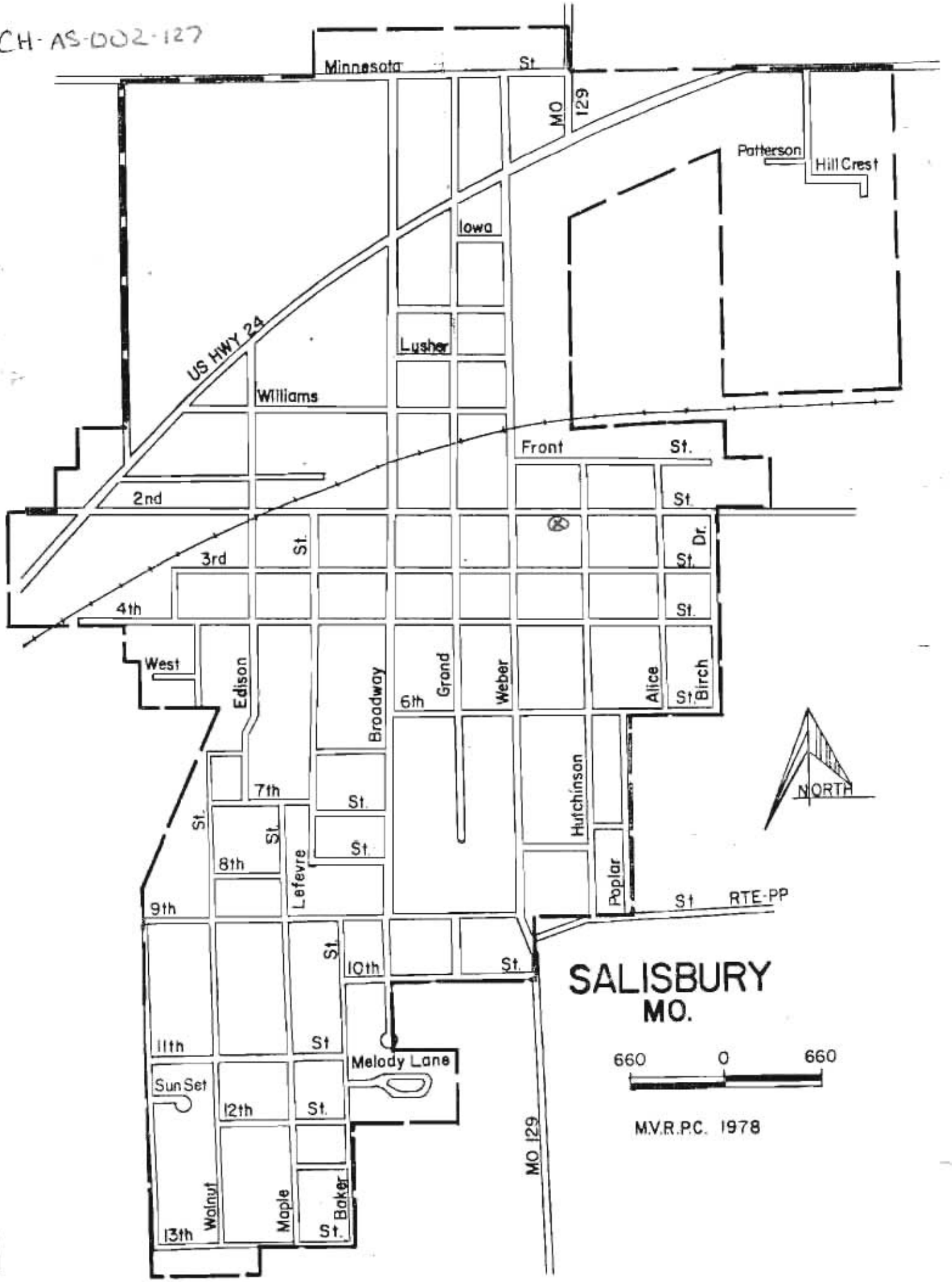
Minnesota St
MO 129
Patterson
Hill Crest
Iowa
US HWY 24
Lusher
Williams
Front St.
2nd
St.
3rd
St.
Dr.
4th
West
Edison
Broadway
6th
Grand
Weber
Alice
Birch
NORTH
7th
St.
8th
Lefevre
Hutchinson
Poplar
9th
St RTE-PP
10th
11th
Melody Lane
Sun Set
12th
13th
Walnut
Maple
Baker
MO 129
SALISBURY
MO.
660 0 660
M.V.R.P.C. 1978



MISSOURI OFFICE OF HISTORIC PRESERVATION / INVENTORY SURVEY FORM

CH-AS-002-128 # 551

1. NAME

HISTORIC

AND/OR COMMON Roy Cobb

2. LOCATION

STREET & NUMBER 410 E. 2nd Street

CITY, TOWN Salisbury ___VICINITY OF

STATE Missouri CODE COUNTY Chariton CODE

3. CLASSIFICATION

CATEGORY	OWNERSHIP	STATUS	PRESENT USE	
___district	___public	X occupied	___agriculture	___museum
X building(s)	X private	___unoccupied	___commercial	___park
___structure	___both	___work in progress	___educational	X private residence
___site	PUBLIC ACQUISITION	ACCESSIBLE	___entertainment	___religious
___object	___in process	___yes: restricted	___government	___scientific
	___being considered	___yes: unrestricted	___industrial	___transportation
		___no	___military	___other:

4. OWNER OF PROPERTY

NAME

STREET & NUMBER

CITY, TOWN ___VICINITY OF STATE

5. LOCATION OF LEGAL DESCRIPTION

Recorder of Deeds, Chariton County Courthouse, Keytesville, Missouri

6. REPRESENTATION IN EXISTING SURVEYS

TLE DETERMINED ELIGIBLE? ___YES ___NO ___FEDERAL ___STATE ___COUNTY ___LO

N/A

7. DESCRIPTION

CONDITION		CHECK ONE	CHECK ONE	
___excellent	___deteriorated	X unaltered	X original site	
X good	___ruins	___altered	___moved	date ___
___fair	___unexposed			

DESCRIBE THE PRESENT AND ORIGINAL (IF KNOWN) PHYSICAL APPEARANCE

8. SIGNIFICANCE

PERIOD	AREAS OF SIGNIFICANCE - CHECK AND JUSTIFY BELOW			
___ prehistoric	___ archeology-prehistoric	___ community planning	___ landscape architecture	___ religion
___ 1400-1499	___ archeology-historic	___ conservation	___ law	___ science
___ 1500-1599	___ agriculture	___ economics	___ literature	___ sculpture
___ 1600-1699	X architecture	___ education	___ military	___ social / humanitarian
___ 1700-1799	___ art	___ engineering	___ music	
___ 1800-1899	___ commerce	___ exploration/settlement	___ philosophy	___ theater
X 1900-	___ communications	___ industry	___ politics/government	___ transportation
		___ invention		___ other (specify)

SPECIFIC DATES C1915 BUILDER/ARCHITECT

STATEMENT OF SIGNIFICANCE (IN ONE PARAGRAPH)

9. MAJOR BIBLIOGRAPHICAL REFERENCES

0. GEOGRAPHICAL DATA N/A

ACREAGE OF PROPERTY ____ QUADRANGLE NAME ____ SCALE ____

UTM REFERENCES

	ZONE	EASTING	NORTHING
A			
B			
C			
D			

VERBAL BOUNDARY DESCRIPTION AND JUSTIFICATION

1. FORM PREPARED BY

NAME / TITLE Lynn Morrow, Historian

ORGANIZATION Missouri Valley Regional Planning Commission

ADDRESS P.O. Box 8, Carrollton, Missouri DATE August, 198

CH-AS-002-128

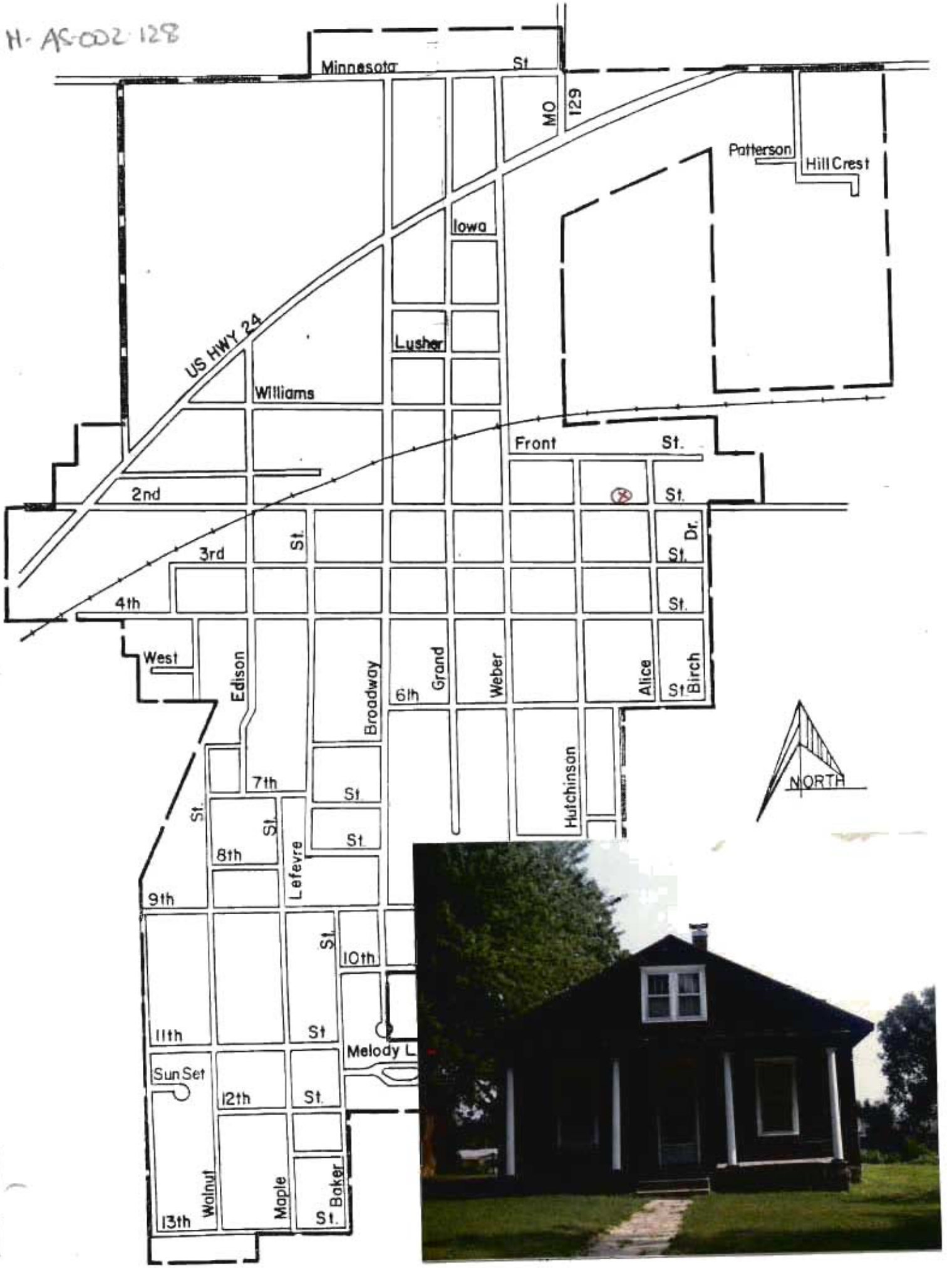

Minnesota St
MO 129
Patterson
Hill Crest
Iowa
US HWY 24
Lusher
Williams
Front St.
2nd St.
3rd St.
Dr.
St.
4th St.
West
Edison
Broadway
6th
Grand
Weber
Alice
St
Birch
Hutchinson
NORTH
7th St.
St.
St.
8th
Lefevre
St.
9th
St.
10th
11th St
Melody L
Sun Set
12th St.
Walnut
Maple
Baker
13th St.



MISSOURI OFFICE OF HISTORIC PRESERVATION / INVENTORY SURVEY FORM

CH AS-002-129 # 527

1. NAME

HISTORIC

AND/OR COMMON Grisby house

2. LOCATION

STREET & NUMBER 416 E. 2nd Street

CITY, TOWN Salisbury ___VICINITY OF

STATE Missouri CODE COUNTY Chariton CODE

3. CLASSIFICATION

CATEGORY	OWNERSHIP	STATUS	PRESENT USE	
___district	___public	X occupied	___agriculture	___museum
X building(s)	X private	___unoccupied	___commercial	___park
___structure	___both	___work in progress	___educational	X private residence
___site	PUBLIC ACQUISITION	ACCESSIBLE	___entertainment	___religious
___object	___in process	___yes: restricted	___government	___scientific
	___being considered	___yes: unrestricted	___industrial	___transportation
		___no	___military	___other:

4. OWNER OF PROPERTY

NAME

STREET & NUMBER

CITY, TOWN ___VICINITY OF STATE

5. LOCATION OF LEGAL DESCRIPTION

Recorder of Deeds, Chariton County Courthouse, Keytesville, Missouri

6. REPRESENTATION IN EXISTING SURVEYS

TLE DETERMINED ELIGIBLE? ___YES ___NO ___FEDERAL ___STATE ___COUNTY ___LO

N/A

7. DESCRIPTION

CONDITION		CHECK ONE	CHECK ONE	
___excellent	___deteriorated	___unaltered	X original site	
___good	___ruins	X altered	___moved	date ___
X fair	___unexposed			

DESCRIBE THE PRESENT AND ORIGINAL (IF KNOWN) PHYSICAL APPEARANCE

- The Gothic facia board may be stylized crosses upside down. The house is a double pen floor plan, but an I house facade. There are rear additions to this south-facing house that occupies a corner lot.

8. SIGNIFICANCE

PERIOD	AREAS OF SIGNIFICANCE - CHECK AND JUSTIFY BELOW			
___ prehistoric	___ archeology-prehistoric	___ community planning	___ landscape architecture	___ religion
___ 1400-1499	___ archeology-historic	___ conservation	___ law	___ science
___ 1500-1599	___ agriculture	___ economics	___ literature	___ sculpture
___ 1600-1699	_X_ architecture	___ education	___ military	___ social / humanitarian
___ 1700-1799	___ art	___ engineering	___ music	___ theater
_X_ 1800-1899	___ commerce	___ exploration/settlement	___ philosophy	___ transportation
___ 1900-	___ communications	___ industry	___ politics/government	___ other (specify)
		___ invention		

SPECIFIC DATES c 1880's BUILDER/ARCHITECT

STATEMENT OF SIGNIFICANCE (IN ONE PARAGRAPH)

- Grisby told of two Catholic sister's parents who used to live here and always refused to have city gas hooked up to the house; they always used bottled gas instead. The house is a rental property.

9. MAJOR BIBLIOGRAPHICAL REFERENCES

0. GEOGRAPHICAL DATA N/A

ACREAGE OF PROPERTY _____ QUADRANGLE NAME _____ SCALE _____

UTM REFERENCES

	ZONE	EASTING	NORTHING
A			
B			
C			
D			

VERBAL BOUNDARY DESCRIPTION AND JUSTIFICATION

1. FORM PREPARED BY

NAME / TITLE Lynn Morrow, Historian

ORGANIZATION Missouri Valley Regional Planning Commission

ADDRESS P.O. Box 8, Carrollton, Missouri DATE August, 198

CH-AS-002-129

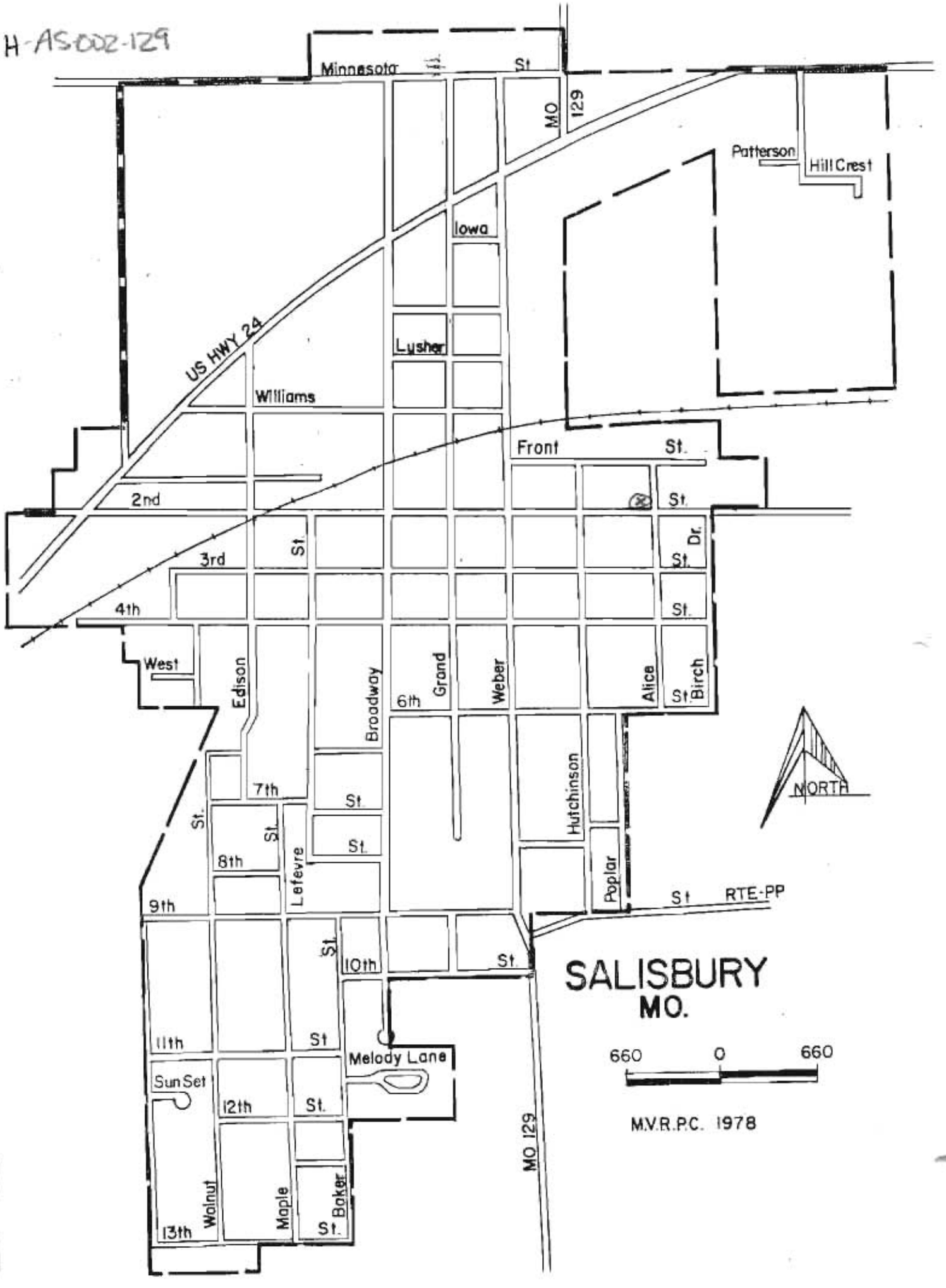
Minnesota St
MO 129
Patterson
Hill Crest
Iowa
US HWY 24
Lusher
Williams
Front St.
2nd
St.
St.
Dr.
3rd
St.
4th
St.
West
Edison
Broadway
6th
Grand
Weber
Alice
St
Birch
NORTH
7th
St.
St.
St.
St.
8th
Lefevre
Hutchinson
Poplar
St
RTE-PP
9th
St.
10th
St
St.
11th
St
Melody Lane
Sun Set
12th
St.
MO 129
Walnut
Maple
Baker
St.
13th
SALISBURY
MO.
660
0
660
M.V.R.P.C. 1978



MISSOURI OFFICE OF HISTORIC PRESERVATION / INVENTORY SURVEY FORM

CH-1S-002-130 # 505

1. NAME

HISTORIC First Baptist Church

AND/OR COMMON

2. LOCATION see map

STREET & NUMBER 118 E. 3rd Street

CITY, TOWN Salisbury ___VICINITY OF

STATE Missouri CODE COUNTY Chariton CODE

3. CLASSIFICATION

CATEGORY	OWNERSHIP	STATUS	PRESENT USE	
___district	___public	X occupied	___agriculture	___museum
X building(s)	X private	___unoccupied	___commercial	___park
___structure	___both	___work in progress	___educational	___private residence
___site	PUBLIC ACQUISITION	ACCESSIBLE	___entertainment	X religious
___object	___in process	___yes: restricted	___government	___scientific
	___being considered	___yes: unrestricted	___industrial	___transportation
		___no	___military	___other:

4. OWNER OF PROPERTY

NAME

STREET & NUMBER

CITY, TOWN ___VICINITY OF STATE

5. LOCATION OF LEGAL DESCRIPTION

Recorder of Deeds, Chariton County Courthouse, Keytesville, Missouri

6. REPRESENTATION IN EXISTING SURVEYS

TLE DETERMINED ELIGIBLE? ___YES ___NO ___FEDERAL ___STATE ___COUNTY ___LO

N/A

7. DESCRIPTION

CONDITION		CHECK ONE	CHECK ONE	
X excellent	___deteriorated	X unaltered	X original site	
___good	___ruins	___altered	___moved	date ___
___fair	___unexposed			

DESCRIBE THE PRESENT AND ORIGINAL (IF KNOWN) PHYSICAL APPEARANCE

8. SIGNIFICANCE

PERIOD	AREAS OF SIGNIFICANCE - CHECK AND JUSTIFY BELOW			
___prehistoric	___archeology-prehistoric	___community planning	___landscape architecture	___religion
___1400-1499	___archeology-historic	___conservation	___law	___science
___1500-1599	___agriculture	___economics	___literature	___sculpture
___1600-1699	X architecture	___education	___military	___social / humanitarian
___1700-1799	___art	___engineering	___music	___theater
___1800-1899	___commerce	___exploration/settlement	___philosophy	___transportation
X 1900-	___communications	___industry	___politics/government	___other (specify)
		___invention		

SPECIFIC DATES 1910-11 BUILDER/ARCHITECT

STATEMENT OF SIGNIFICANCE (IN ONE PARAGRAPH)

- The former church building is shown on the same location on the 1910 and prior Sanborn maps.

- See attached document

9. MAJOR BIBLIOGRAPHICAL REFERENCES

The Salisbury Story 1867-1967

Sanborn maps.

0. GEOGRAPHICAL DATA N/A

ACREAGE OF PROPERTY ____ QUADRANGLE NAME ____ SCALE ____

UTM REFERENCES

	ZONE	EASTING	NORTHING
A			
B			
C			
D			

VERBAL BOUNDARY DESCRIPTION AND JUSTIFICATION

1. FORM PREPARED BY

NAME / TITLE Lynn Morrow, Historian

ORGANIZATION Missouri Valley Regional Planning Commission

ADDRESS P.O. Box 8, Carrollton, Missouri DATE August, 198

CH-AS-002-180

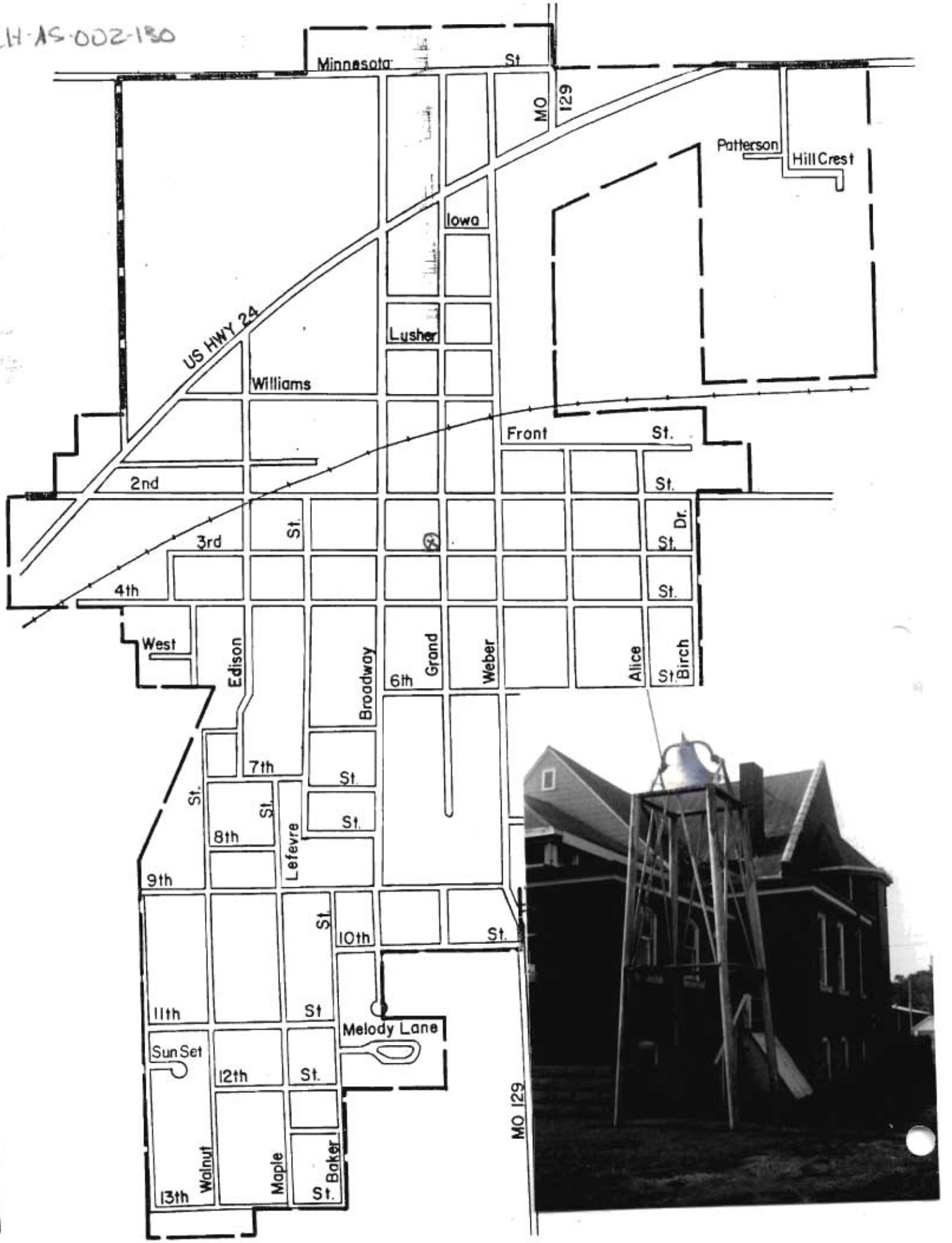
Minnesota
St
MO 129
Patterson
Hill Crest
Iowa
US HWY 24
Lusher
Williams
Front St.
2nd
St.
3rd
St.
Dr.
St.
4th
St.
West
Edison
Broadway
6th
Grand
Weber
Alice
St
Birch
7th
St.
St.
St.
St.
8th
Lefevre
9th
St.
10th
St.
11th
St
Melody Lane
Sun Set
12th
St.
13th
Walnut
Maple
Baker
St.
MO 129



FIRST BAPTIST CHURCH

Salisbury was laid out three months after the First Baptist Church of Salisbury was organized, but the newly organized Baptists continued to meet at the Union Church for one year. Then they moved to Salisbury and held their meetings in the City Hall while they constructed a house of worship.

The first pastor was Elder Louis Elledge who served one year. Rev. Younger R. Pitts succeeded Rev. Elledge. In June of 1868, a committee was appointed to take possession of certain lots that had been purchased and in 1869 they appointed a soliciting and a building committee and instructed them to begin at once.

The church was begun in 1869 and completed in 1871 at a cost of $3422.42. The new church was a frame building with a spire 118 feet high.

Rev. Y. R. Pitts served the church for three years and died in 1871. Eighteen pastors served the congregation during the first 44 years of its history.

In 1919 the headlines of the Salisbury paper read, "Last Services in the Old Baptist Church; Old Landmark Has Stood Forty Years." Sunday evening, June 26, 1910, witnessed the closing services in the Baptist Church, prior to its demolition.

The laying of the cornerstone of the new Baptist Church was held on August 26, 1910. Sunday, November 19,1911, was the dedication of the new meeting house. The basement and foundation were of stone, the structure proper of red pressed brick. The auditorium had a seating capacity of 300.

During the pastorate of Rev. A. H. Fuhr, the first parsonage was purchased in 1926.

While Dr. John Crouch was supplying the pulpit, he recommended C. E. Griswold of Ft. Worth, Texas, for the pastorate and he began his ministry here March 1, 1929, and served until October, 1933. In 1965, he became Pastor Emeritus of the Salisbury church.

Rev. A. T. Estes came in 1934 and was pastor until 1944. According to a record for October, 1937, the membership had increased from 354 in 1917 to 637. In January of 1953 the church called Rev. James A. Adams as pastor and he served until January, 1965.

A call was extended to the present pastor, Rev. William T. White, on January 24, 1965.





MISSOURI OFFICE OF HISTORIC PRESERVATION / INVENTORY SURVEY FORM

CH-A5-002 181 # 555

1. NAME

HISTORIC

AND/OR COMMON

2. LOCATION

STREET & NUMBER E. 3rd Street

CITY, TOWN Salisbury ___VICINITY OF

STATE Missouri CODE COUNTY Chariton CODE

3. CLASSIFICATION

CATEGORY	OWNERSHIP	STATUS	PRESENT USE	
___district	___public	X occupied	___agriculture	___museum
X building(s)	X private	___unoccupied	___commercial	___park
___structure	___both	___work in progress	___educational	X private residence
___site	PUBLIC ACQUISITION	ACCESSIBLE	___entertainment	___religious
___object	___in process	___yes: restricted	___government	___scientific
	___being considered	___yes: unrestricted	___industrial	___transportation
		___no	___military	___other:

4. OWNER OF PROPERTY

NAME

STREET & NUMBER

CITY, TOWN ___VICINITY OF STATE

5. LOCATION OF LEGAL DESCRIPTION

Recorder of Deeds, Chariton County Courthouse, Keytesville, Missouri

6. REPRESENTATION IN EXISTING SURVEYS

ITLE DETERMINED ELEGIBLE? ___YES ___NO ___FEDERAL ___STATE ___COUNTY ___LO

N/A

7. DESCRIPTION

CONDITION		CHECK ONE	CHECK ONE	
X excellent	___deteriorated	X unaltered	X original site	
___good	___ruins	___altered	___moved	date ___
___fair	___unexposed			

DESCRIBE THE PRESENT AND ORIGINAL (IF KNOWN) PHYSICAL APPEARANCE

8. SIGNIFICANCE

PERIOD	AREAS OF SIGNIFICANCE - CHECK AND JUSTIFY BELOW			
___ prehistoric	___ archeology-prehistoric	___ community planning	___ landscape architecture	___ religion
___ 1400-1499	___ archeology-historic	___ conservation	___ law	___ science
___ 1500-1599	___ agriculture	___ economics	___ literature	___ sculpture
___ 1600-1699	X architecture	___ education	___ military	___ social / humanitarian
___ 1700-1799	___ art	___ engineering	___ music	___ theater
___ 1800-1899	___ commerce	___ exploration/settlement	___ philosophy	___ transportation
X 1900-	___ communications	___ industry	___ politics/government	___ other (specify)
		___ invention		

SPECIFIC DATES c1925 BUILDER/ARCHITECT

STATEMENT OF SIGNIFICANCE (IN ONE PARAGRAPH)

- The building was constructed between 1916 and 1928.

9. MAJOR BIBLIOGRAPHICAL REFERENCES

Sanborn maps

0. GEOGRAPHICAL DATA N/A

ACREAGE OF PROPERTY ____ QUADRANGLE NAME ____ SCALE ____

UTM REFERENCES

	ZONE	EASTING	NORTHING
A			
B			
C			
D			

VERBAL BOUNDARY DESCRIPTION AND JUSTIFICATION

1. FORM PREPARED BY

NAME / TITLE Lynn Morrow, Historian

ORGANIZATION Missouri Valley Regional Planning Commission

ADDRESS P.O. Box 8, Carrollton, Missouri DATE August, 198

CH-AS-002-131

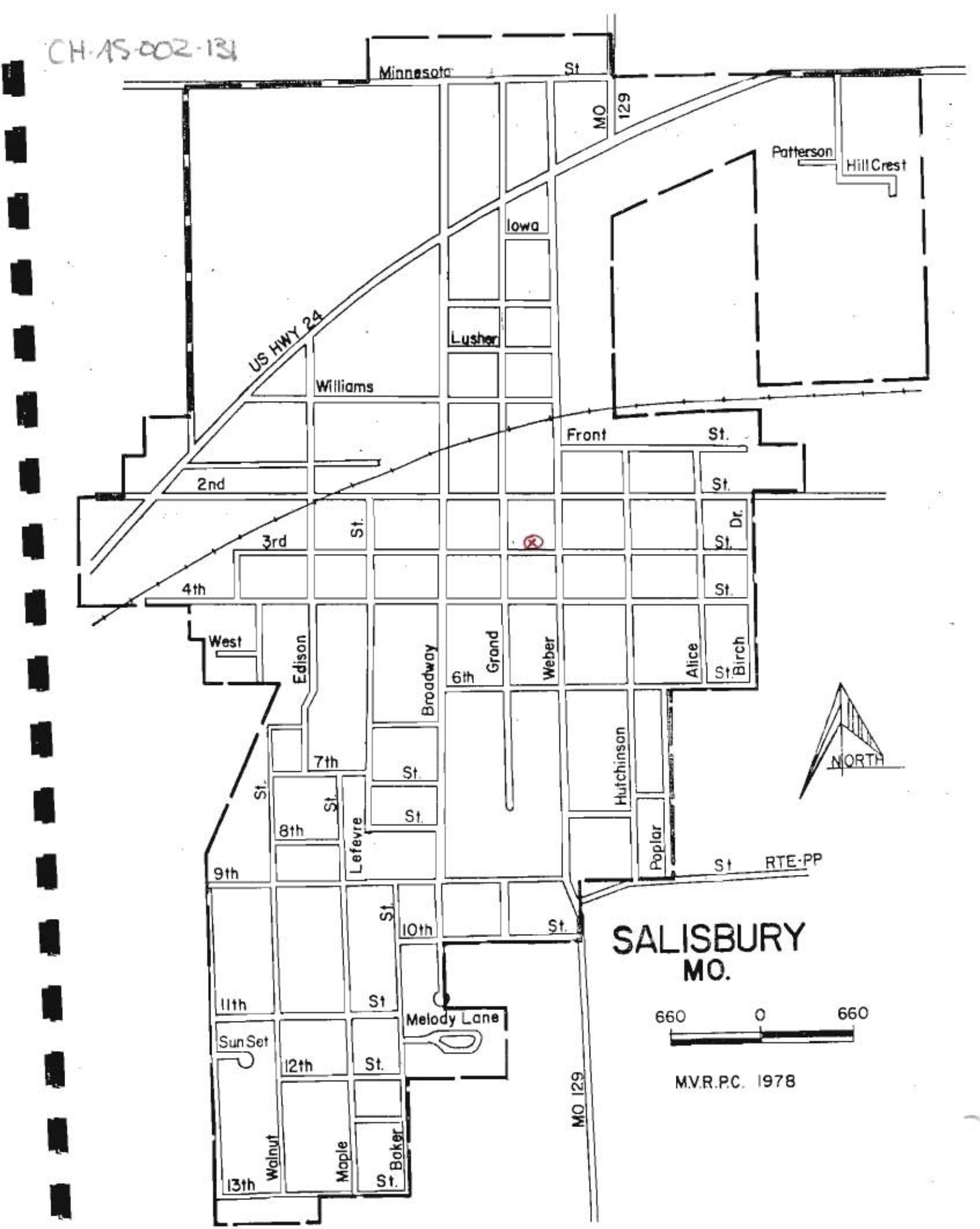
Minnesota St
MO 129
Patterson
Hill Crest
Iowa
US HWY 24
Lusher
Williams
Front St.
2nd
St.
3rd
St.
St.
Dr.
4th
St.
West
Edison
Broadway
6th
Grand
Weber
Alice
St
Birch
7th
St.
St.
St.
St.
8th
Lefevre
9th
Hutchinson
Poplar
St
RTE-PP
St.
10th
St.
11th
St
Melody Lane
Sun Set
12th
St.
13th
Walnut
Maple
Baker
St.
MO 129
NORTH
SALISBURY
MO.
660
0
660
M.V.R.P.C. 1978



MISSOURI OFFICE OF HISTORIC PRESERVATION / INVENTORY SURVEY FORM

CH-AS-002-132 # 531

1. NAME

HISTORIC

AND/OR COMMON Rosanne McGuire house

2. LOCATION

STREET & NUMBER 302 E. 3rd Street

CITY, TOWN Salisbury ___ VICINITY OF

STATE Missouri CODE COUNTY Chariton CODE

3. CLASSIFICATION

CATEGORY	OWNERSHIP	STATUS	PRESENT USE	
___district	___public	X occupied	___agriculture	___museum
X building(s)	X private	___unoccupied	___commercial	___park
___structure	___both	___work in progress	___educational	X private residence
___site	PUBLIC ACQUISITION	ACCESSIBLE	___entertainment	___religious
___object	___in process	___yes: restricted	___government	___scientific
	___being considered	___yes: unrestricted	___industrial	___transportation
		___no	___military	___other:

4. OWNER OF PROPERTY

NAME

STREET & NUMBER

CITY, TOWN ___ VICINITY OF STATE

5. LOCATION OF LEGAL DESCRIPTION

Recorder of Deeds, Chariton County Courthouse, Keytesville, Missouri

6. REPRESENTATION IN EXISTING SURVEYS

TLE DETERMINED ELIGIBLE? ___ YES ___ NO ___ FEDERAL ___ STATE ___ COUNTY ___ LO

N/A

7. DESCRIPTION

CONDITION		CHECK ONE	CHECK ONE	
X excellent	___deteriorated	___unaltered	X original site	
___good	___ruins	X altered	___moved	date ___
___fair	___unexposed			

DESCRIBE THE PRESENT AND ORIGINAL (IF KNOWN) PHYSICAL APPEARANCE

- This corner lot property has long been well maintained - both grounds and the house. Notice the picture windows as an addition and there is a double garage, entered off Weber, on the rear. Note also the "mantle" ornament in the front gable.

8. SIGNIFICANCE

PERIOD	AREAS OF SIGNIFICANCE - CHECK AND JUSTIFY BELOW			
___prehistoric	___archeology-prehistoric	___community planning	___landscape architecture	___religion
___1400-1499	___archeology-historic	___conservation	___law	___science
___1500-1599	___agriculture	___economics	___literature	___sculpture
___1600-1699	_X_architecture	___education	___military	___social /
___1700-1799	___art	___engineering	___music	humanitarian
___1800-1899	___commerce	___exploration/settlement	___philosophy	___theater
_X_1900-	___communications	___industry	___politics/government	___transportation
		___invention		___other (specify)

SPECIFIC DATES c1895 BUILDER/ARCHITECT

STATEMENT OF SIGNIFICANCE (IN ONE PARAGRAPH)

- The house is located on the 1899 Sanborn.

9. MAJOR BIBLIOGRAPHICAL REFERENCES

Sanborn maps.

0. GEOGRAPHICAL DATA N/A

ACREAGE OF PROPERTY_____ QUADRANGLE NAME_____ SCALE_____

UTM REFERENCES

	ZONE	EASTING	NORTHING
A			
B			
C			
D			

VERBAL BOUNDARY DESCRIPTION AND JUSTIFICATION

I. FORM PREPARED BY

NAME / TITLE Lynn Morrow, Historian

ORGANIZATION Missouri Valley Regional Planning Commission

ADDRESS P.O. Box 8, Carrollton, Missouri DATE August, 198

CH-AS-002-132

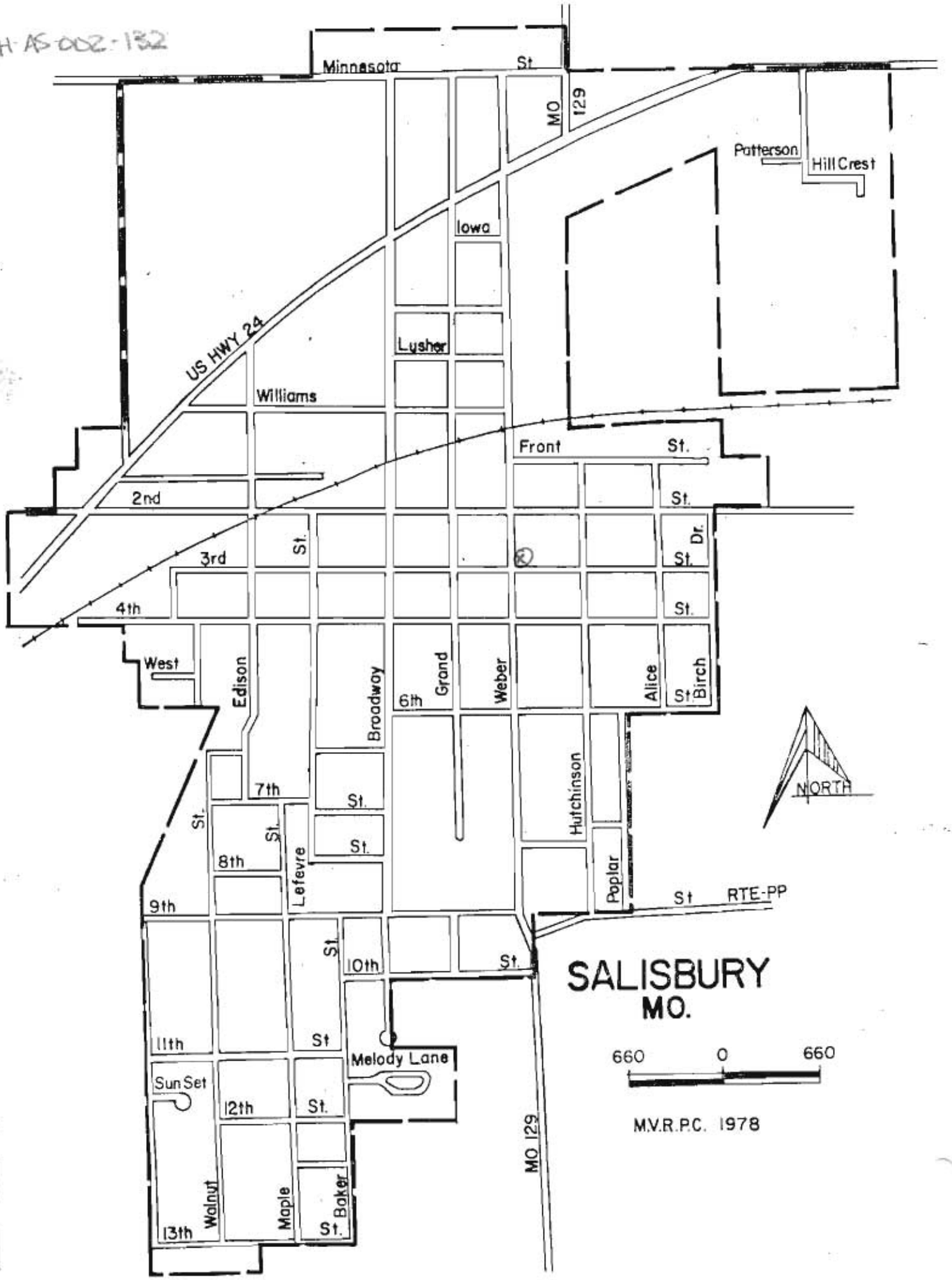
Minnesota St.
MO 129
Patterson
Hill Crest
Iowa
US HWY 24
Lusher
Williams
Front St.
2nd
St.
Dr.
3rd
St.
4th
West
Edison
Broadway
6th
Grand
Weber
Alice
St
Birch
NORTH
7th
St.
St.
St.
St.
Hutchinson
8th
Lefevre
Poplar
St
RTE-PP
9th
St.
10th
St.
SALISBURY
MO.
11th
St
Melody Lane
660
0
660
Sun Set
12th
St.
M.V.R.P.C. 1978
MO 129
13th
Walnut
Maple
St.
Baker



MISSOURI OFFICE OF HISTORIC PRESERVATION / INVENTORY SURVEY FORM

CH AS-002-153

559

1. NAME

HISTORIC: Snyder house

AND/OR COMMON: Methodist parsonage

2. LOCATION

STREET & NUMBER: 307 E. 3rd Street

CITY, TOWN: Salisbury ____VICINITY OF

STATE: Missouri CODE COUNTY: Chariton CODE

3. CLASSIFICATION

CATEGORY	OWNERSHIP	STATUS	PRESENT USE	
___district	___public	X occupied	___agriculture	___museum
X building(s)	X private	___unoccupied	___commercial	___park
___structure	___both	___work in progress	___educational	X private residence
___site	PUBLIC ACQUISITION	ACCESSIBLE	___entertainment	___religious
___object	___in process	___yes: restricted	___government	___scientific
	___being considered	___yes: unrestricted	___industrial	___transportation
		___no	___military	___other:

4. OWNER OF PROPERTY

NAME: Methodist Church

STREET & NUMBER:

CITY, TOWN: Salisbury ____VICINITY OF STATE:

5. LOCATION OF LEGAL DESCRIPTION

Recorder of Deeds, Chariton County Courthouse, Keytesville, Missouri

6. REPRESENTATION IN EXISTING SURVEYS

TLE DETERMINED ELIGIBLE? ___YES ___NO ___FEDERAL ___STATE ___COUNTY ___LO

N/A

7. DESCRIPTION

CONDITION		CHECK ONE	CHECK ONE	
X excellent	___deteriorated	X unaltered	X original site	
___good	___ruins	___altered	___moved	date ____
___fair	___unexposed			

DESCRIBE THE PRESENT AND ORIGINAL (IF KNOWN) PHYSICAL APPEARANCE

- This is an excellent pattern book bungalow and it is a model for the locale.

8. SIGNIFICANCE

PERIOD	AREAS OF SIGNIFICANCE - CHECK AND JUSTIFY BELOW			
___prehistoric	___archeology-prehistoric	___community planning	___landscape architecture	___religion
___1400-1499	___archeology-historic	___conservation	___law	___science
___1500-1599	___agriculture	___economics	___literature	___sculpture
___1600-1699	X architecture	___education	___military	___social /
___1700-1799	___art	___engineering	___music	humanitarian
___1800-1899	___commerce	___exploration/settlement	___philosophy	___theater
X 1900-	___communications	___industry	___politics/government	___transportation
		___invention		___other (specify)

SPECIFIC DATES c1920 BUILDER/ARCHITECT

STATEMENT OF SIGNIFICANCE (IN ONE PARAGRAPH)

- The same builder probably constructed the bungalow at 310 E. 3rd Street. The house is located on the 1928 Sanborn map.

9. MAJOR BIBLIOGRAPHICAL REFERENCES

1916, 1928 Sanborn maps.

0. GEOGRAPHICAL DATA N/A

ACREAGE OF PROPERTY ____ QUADRANGLE NAME ____ SCALE ____

UTM REFERENCES

	ZONE	EASTING	NORTHING		ZONE	EASTING	NORTHING
A				B			
C				D			

VERBAL BOUNDARY DESCRIPTION AND JUSTIFICATION

1. FORM PREPARED BY

NAME / TITLE Lynn Morrow, Historian
ORGANIZATION Missouri Valley Regional Planning Commission
ADDRESS P.O. Box 8, Carrollton, Missouri DATE August, 198

CH-AS-002-133

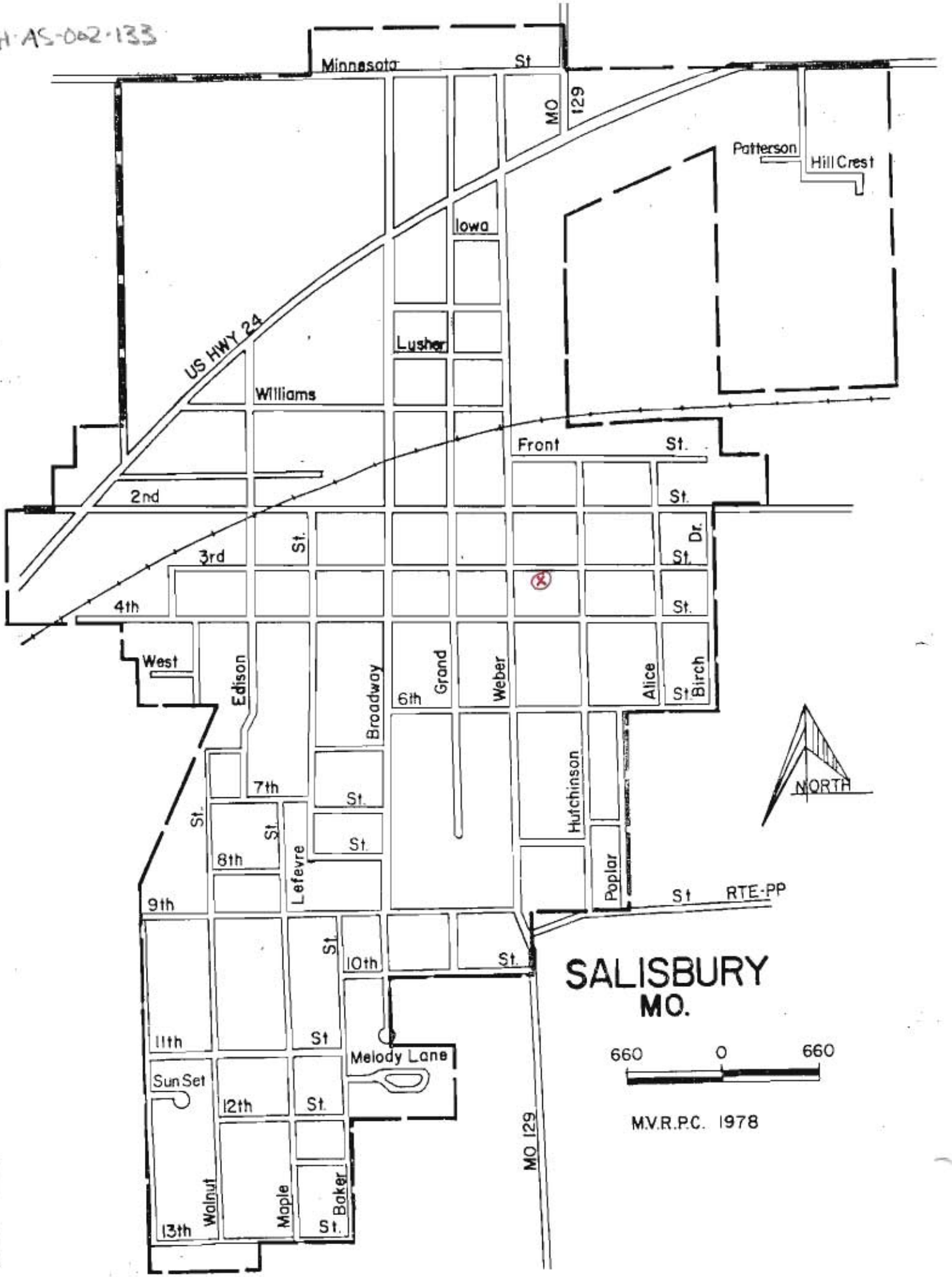
Minnesota St
MO 129
Patterson
Hill Crest
Iowa
US HWY 24
Lusher
Williams
Front St.
2nd
St.
3rd
St.
Dr.
4th
St.
West
Edison
Broadway
6th
Grand
Weber
Alice
St
Birch
NORTH
7th
St.
St.
St.
St.
8th
Lefevre
Hutchinson
Poplar
St
RTE-PP
9th
St.
10th
St.
11th
St
Melody Lane
Sun Set
12th
St.
MO 129
Walnut
Maple
Baker
St.
13th
SALISBURY
MO.
660
0
660
M.V.R.P.C. 1978



MISSOURI OFFICE OF HISTORIC PRESERVATION / INVENTORY SURVEY FORM

CH-AS002-154 # 560

1. NAME

HISTORIC

AND/OR COMMON

2. LOCATION

STREET & NUMBER 310 E. 3rd Street

CITY, TOWN Salisbury ___ VICINITY OF

STATE Missouri CODE COUNTY Chariton CODE

3. CLASSIFICATION

CATEGORY	OWNERSHIP	STATUS	PRESENT USE	
___district	___public	X occupied	___agriculture	___museum
X building(s)	X private	___unoccupied	___commercial	___park
___structure	___both	___work in progress	___educational	___private residence
___site	PUBLIC ACQUISITION	ACCESSIBLE	___entertainment	___religious
___object	___in process	___yes: restricted	___government	___scientific
	___being considered	___yes: unrestricted	___industrial	___transportation
		___no	___military	___other:

4. OWNER OF PROPERTY

NAME

STREET & NUMBER

CITY, TOWN ___ VICINITY OF STATE

5. LOCATION OF LEGAL DESCRIPTION

Recorder of Deeds, Chariton County Courthouse, Keytesville, Missouri

6. REPRESENTATION IN EXISTING SURVEYS

TITLE DETERMINED ELIGIBLE? ___ YES ___ NO ___ FEDERAL ___ STATE ___ COUNTY ___ LO

N/A

7. DESCRIPTION

CONDITION		CHECK ONE	CHECK ONE	
___excellent	___deteriorated	X unaltered	X original site	
X good	___ruins	___altered	___moved	date
___fair	___unexposed			

DESCRIBE THE PRESENT AND ORIGINAL (IF KNOWN) PHYSICAL APPEARANCE

- This is an excellent bungalow of its type. It has a brick foundation, clipped gables in front and rear, original 4x1 windows, stucco exterior and brick porch and a concrete block single garage in the rear. The house faces south.

8. SIGNIFICANCE

PERIOD	AREAS OF SIGNIFICANCE - CHECK AND JUSTIFY BELOW			
___prehistoric	___archeology-prehistoric	___community planning	___landscape architecture	___religion
___1400-1499	___archeology-historic	___conservation	___law	___science
___1500-1599	___agriculture	___economics	___literature	___sculpture
___1600-1699	X architecture	___education	___military	___social /
___1700-1799	___art	___engineering	___music	humanitarian
___1800-1899	___commerce	___exploration/settlement	___philosophy	___theater
X 1900-	___communications	___industry	___politics/government	___transportation
		___invention		___other (specify)

SPECIFIC DATES c1920 BUILDER/ARCHITECT

STATEMENT OF SIGNIFICANCE (IN ONE PARAGRAPH)

- The same builder probably constructed the bungalow at 307 E. 3rd Street (the Methodist parsonage). The house is located on the 1928 Sanborn map.

9. MAJOR BIBLIOGRAPHICAL REFERENCES

Sanborn maps.

0. GEOGRAPHICAL DATA N/A

ACREAGE OF PROPERTY_____ QUADRANGLE NAME_____ SCALE_____

UTM REFERENCES

	ZONE	EASTING	NORTHING		ZONE	EASTING	NORTHING
A				B			
C				D			

VERBAL BOUNDARY DESCRIPTION AND JUSTIFICATION

1. FORM PREPARED BY

NAME / TITLE Lynn Morrow, Historian
ORGANIZATION Missouri Valley Regional Planning Commission
ADDRESS P.O. Box 8, Carrollton, Missouri DATE August, 198

CH-AS-002-191

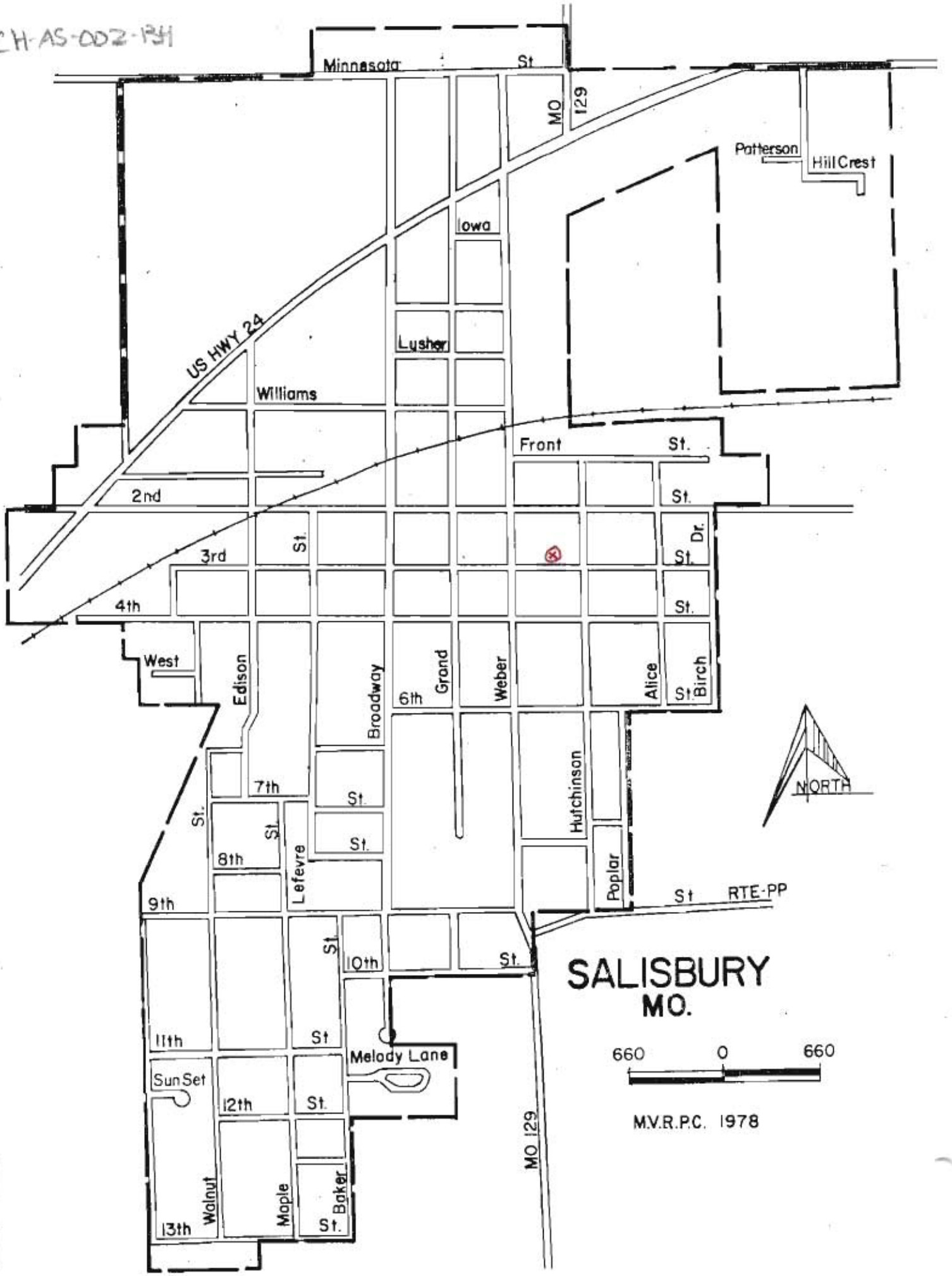
Minnesota St
MO 129
Patterson
Hill Crest
Iowa
US HWY 24
Lusher
Williams
Front St.
2nd
St.
Dr.
3rd
St.
4th
St.
West
Edison
Broadway
6th
Grand
Weber
Alice
St
Birch
NORTH
7th
St.
St.
St.
St.
8th
Lefevre
Hutchinson
Poplar
St
RTE-PP
9th
St.
10th
St.
SALISBURY
MO.
11th
St
Melody Lane
660
0
660
Sun Set
12th
St.
M.V.R.P.C. 1978
MO 129
Walnut
Maple
St
Baker
13th





MISSOURI OFFICE OF HISTORIC PRESERVATION / INVENTORY SURVEY FORM

CH-AS-002-155 # 523

1. NAME

HISTORIC

AND/OR COMMON

2. LOCATION see map

STREET & NUMBER 123 W. 3rd Street

CITY, TOWN Salisbury ___VICINITY OF

STATE Missouri CODE COUNTY Chariton CODE

3. CLASSIFICATION

CATEGORY	OWNERSHIP	STATUS	PRESENT USE	
___district	___public	___occupied	___agriculture	___museum
X building(s)	X private	X unoccupied	___commercial	___park
___structure	___both	___work in progress	___educational	___private residence
___site	PUBLIC ACQUISITION	ACCESSIBLE	___entertainment	___religious
___object	___in process	___yes: restricted	___government	___scientific
	___being considered	___yes: unrestricted	___industrial	___transportation
		___no	___military	___other:

4. OWNER OF PROPERTY

NAME

STREET & NUMBER

CITY, TOWN ___VICINITY OF STATE

5. LOCATION OF LEGAL DESCRIPTION

Recorder of Deeds, Chariton County Courthouse, Keytesville, Missouri

6. REPRESENTATION IN EXISTING SURVEYS

TITLE DETERMINED ELIGIBLE? ___YES ___NO ___FEDERAL ___STATE ___COUNTY ___LO

N/A

7. DESCRIPTION

CONDITION		CHECK ONE	CHECK ONE	
___excellent	___deteriorated	___unaltered	X original site	
___good	___ruins	X altered	___moved	date ___
X fair	___unexposed			

DESCRIBE THE PRESENT AND ORIGINAL (IF KNOWN) PHYSICAL APPEARANCE

- This is the only single pen with loft traditional folk house in Salisbury.

8. SIGNIFICANCE

PERIOD	AREAS OF SIGNIFICANCE - CHECK AND JUSTIFY BELOW			
___prehistoric	___archeology-prehistoric	___community planning	___landscape architecture	___religion
___1400-1499	___archeology-historic	___conservation	___law	___science
___1500-1599	___agriculture	___economics	___literature	___sculpture
___1600-1699	_X_architecture	___education	___military	___social /
___1700-1799	___art	___engineering	___music	humanitarian
_X_1800-1899	___commerce	___exploration/settlement	___philosophy	___theater
___1900-	___communications	___industry	___politics/government	___transportation
		___invention		___other (specify)

SPECIFIC DATES c 1880 BUILDER/ARCHITECT

STATEMENT OF SIGNIFICANCE (IN ONE PARAGRAPH)

- The building in its present form is located on the 1893 Sanborn.

9. MAJOR BIBLIOGRAPHICAL REFERENCES

1893 Sanborn map.

0. GEOGRAPHICAL DATA N/A

ACREAGE OF PROPERTY_____ QUADRANGLE NAME_____ SCALE_____

UTM REFERENCES

A ZONE EASTING NORTHING B ZONE EASTING NORTHING

C D

VERBAL BOUNDARY DESCRIPTION AND JUSTIFICATION

1. FORM PREPARED BY

NAME / TITLE Lynn Morrow, Historian

ORGANIZATION Missouri Valley Regional Planning Commission

ADDRESS P.O. Box 8, Carrollton, Missouri DATE August, 198

CH-AS-002-135

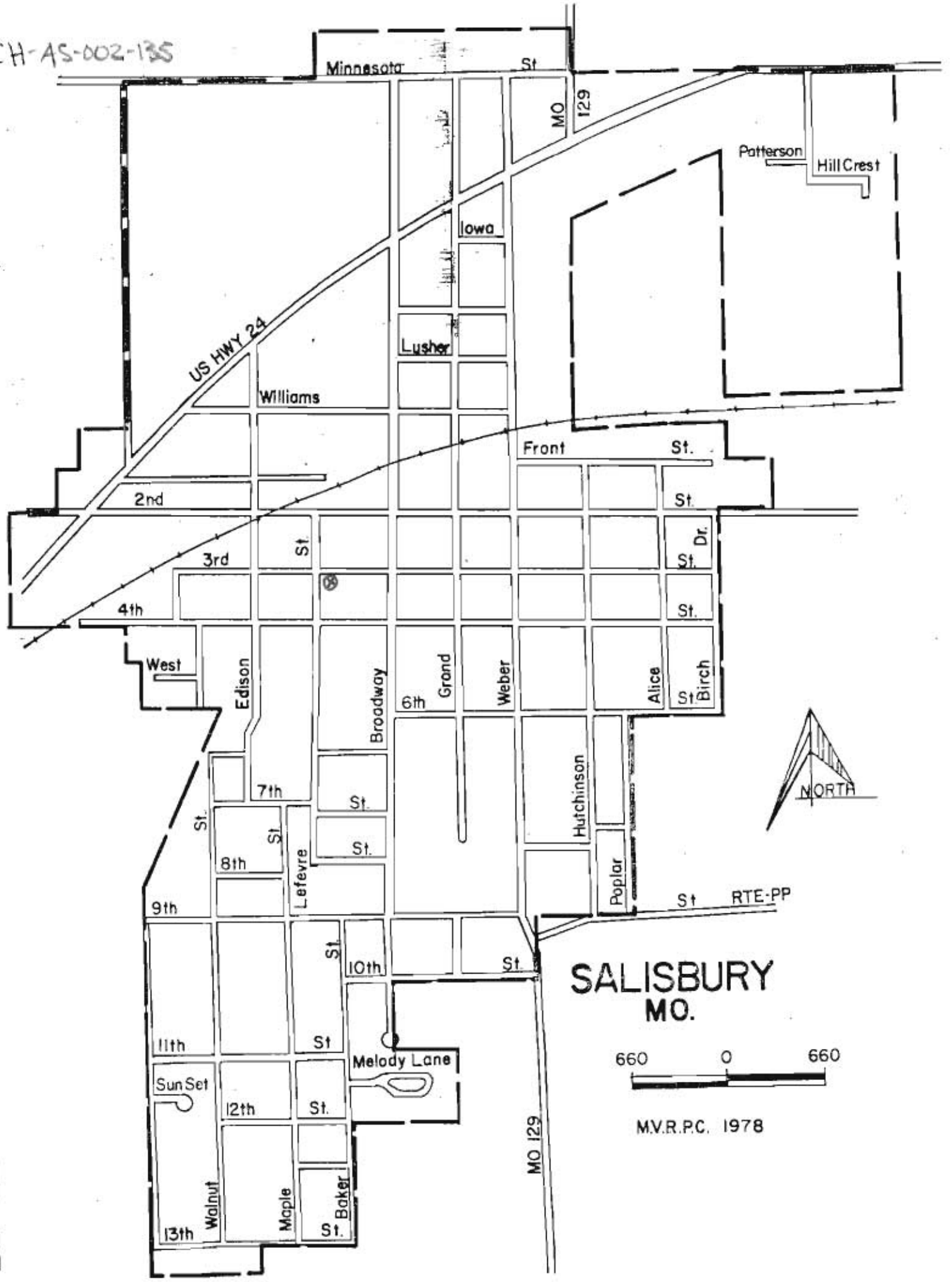
Minnesota St
MO 129
Patterson
Hill Crest
Iowa
US HWY 24
Lusher
Williams
Front St.
2nd
St.
3rd
St.
Dr.
St.
4th
St.
West
Edison
Broadway
6th
Grand
Weber
Alice
St
Birch
7th
St.
St.
St.
St.
8th
Lefevre
Hutchinson
Poplar
St
RTE-PP
9th
St.
10th
St.
11th
St
Melody Lane
Sun Set
12th
St.
13th
Walnut
Maple
Baker
St.
MO 129
NORTH
SALISBURY
MO.
660
0
660
M.V.R.P.C. 1978



MISSOURI OFFICE OF HISTORIC PRESERVATION / INVENTORY SURVEY FORM

CH-AS-002-136

507

1. NAME

HISTORIC Lutheran Church

AND/OR COMMON

2. LOCATION

see map

STREET & NUMBER 124 W. 3rd Street

CITY, TOWN Salisbury ___VICINITY OF

STATE Missouri CODE COUNTY Chariton CODE

3. CLASSIFICATION

CATEGORY	OWNERSHIP	STATUS	PRESENT USE	
___district	___public	X occupied	___agriculture	___museum
X building(s)	X private	___unoccupied	___commercial	___park
___structure	___both	___work in progress	___educational	___private residence
___site	PUBLIC ACQUISITION	ACCESSIBLE	___entertainment	X religious
___object	___in process	___yes: restricted	___government	___scientific
	___being considered	___yes: unrestricted	___industrial	___transportation
		___no	___military	___other:

4. OWNER OF PROPERTY

NAME

STREET & NUMBER

CITY, TOWN ___VICINITY OF STATE

5. LOCATION OF LEGAL DESCRIPTION

Recorder of Deeds, Chariton County Courthouse, Keytesville, Missouri

6. REPRESENTATION IN EXISTING SURVEYS

TLE DETERMINED ELIGIBLE? ___YES ___NO ___FEDERAL ___STATE ___COUNTY ___LO

N/A

7. DESCRIPTION

CONDITION		CHECK ONE	CHECK ONE	
X excellent	___deteriorated	X unaltered	X original site	
___good	___ruins	___altered	___moved	date
___fair	___unexposed			

DESCRIBE THE PRESENT AND ORIGINAL (IF KNOWN) PHYSICAL APPEARANCE

- see attached documents

8. SIGNIFICANCE

PERIOD	AREAS OF SIGNIFICANCE - CHECK AND JUSTIFY BELOW			
___ prehistoric	___ archeology-prehistoric	___ community planning	___ landscape architecture	___ religion
___ 1400-1499	___ archeology-historic	___ conservation	___ law	___ science
___ 1500-1599	___ agriculture	___ economics	___ literature	___ sculpture
___ 1600-1699	_X_ architecture	___ education	___ military	___ social / humanitarian
___ 1700-1799	___ art	___ engineering	___ music	___ theater
___ 1800-1899	___ commerce	___ exploration/settlement	___ philosophy	___ transportation
X 1900-	___ communications	___ industry	___ politics/government	___ other (specify)
		___ invention		

SPECIFIC DATES 1919 BUILDER/ARCHITECT

STATEMENT OF SIGNIFICANCE (IN ONE PARAGRAPH)

- At least two different dwellings had been constructed on this site prior to the Lutheran Church (see Sanborn maps).

- see attached documents

9. MAJOR BIBLIOGRAPHICAL REFERENCES

The Salisbury Story 1867-1967
History of Howard and Chariton Counties 1926
Missouri Extension Homemakers #3723, Joint Collection, UMC

0. GEOGRAPHICAL DATA N/A

ACREAGE OF PROPERTY _____ QUADRANGLE NAME _____ SCALE _____

UTM REFERENCES

	ZONE	EASTING	NORTHING
A			
B			
C			
D			

VERBAL BOUNDARY DESCRIPTION AND JUSTIFICATION

I. FORM PREPARED BY

NAME / TITLE Lynn Morrow, Historian
ORGANIZATION Missouri Valley Regional Planning Commission
ADDRESS P.O. Box 8, Carrollton, Missouri

DATE August, 198

CH-AS-002-136



Minnesota
Iowa
Lusher
US HWY 24
Williams
2nd
3rd
St.
4th
St.
West
Edison
Broadway
6th
Grand
Weber
Alice
St
Birch
7th
St
St.
St.
8th
Lefevre
St.
9th
Hutchinson
Poplar
St
RTE-PP
St.
10th
St.
11th
St
Melody Lane
Sun Set
12th
St.
13th
Walnut
Maple
Baker
St.
MO 129

NORTH

SALISBURY
MO.

660 0 660

M.V.R.P.C. 1978





LUTHERAN CHURCH

Immanuel Lutheran Church at Salisbury was organized about 1890. The history of the church dates farther back than that, however. As early as 1876 services were held with Rev. F. G. Walther of Brunswick preaching here once a month. An organized congregation was not established at that time. A few years later the Rev. Adam, pastor at Forest Green, took charge, assisted by students from Concordia Seminary. About the year 1890, he organized a congregation. A constitution was drawn up and signed by 13 charter members.

Up to this time, the church had been laboring under the handicap of not having their own place of worship. Now, however, steps were taken to secure a church building, and in the year 1890 a building was erected about three blocks north of the Norfolk and Western Depot. A parsonage adjoining the church was purchased some time later. The Rev. G. Wockenfuss was the first resident pastor called.

A school building was erected in 1913. A site for a cemetery about one-half mile south of town was purchased in 1912. In 1919 the congregation built a new church at the corner of West 3rd and LeFevre Streets for $35,000. This is the present church. It was dedicated October 24, 1920. In 1949 the congregation purchased a parsonage at 401 South Grand. This parsonage was sold and moved in 1966 and a new parsonage has been built at the same location.

The Rev. Alvin Graebner was ordained and installed as pastor of the congregation in 1911. He was in charge of the Day School from 1911 until 1935, when the school was discontinued. Rev. Graebner served as pastor for 54 years, until his retirement in July, 1965.

The following pastors have served the congregation since it was organized: G. Wockenfuss, J. Duckwitz, G. Hornn, Alvin Graebner, and the present pastor, Robert Rickus who was ordained and installed as pastor on July 3, 1966.

N

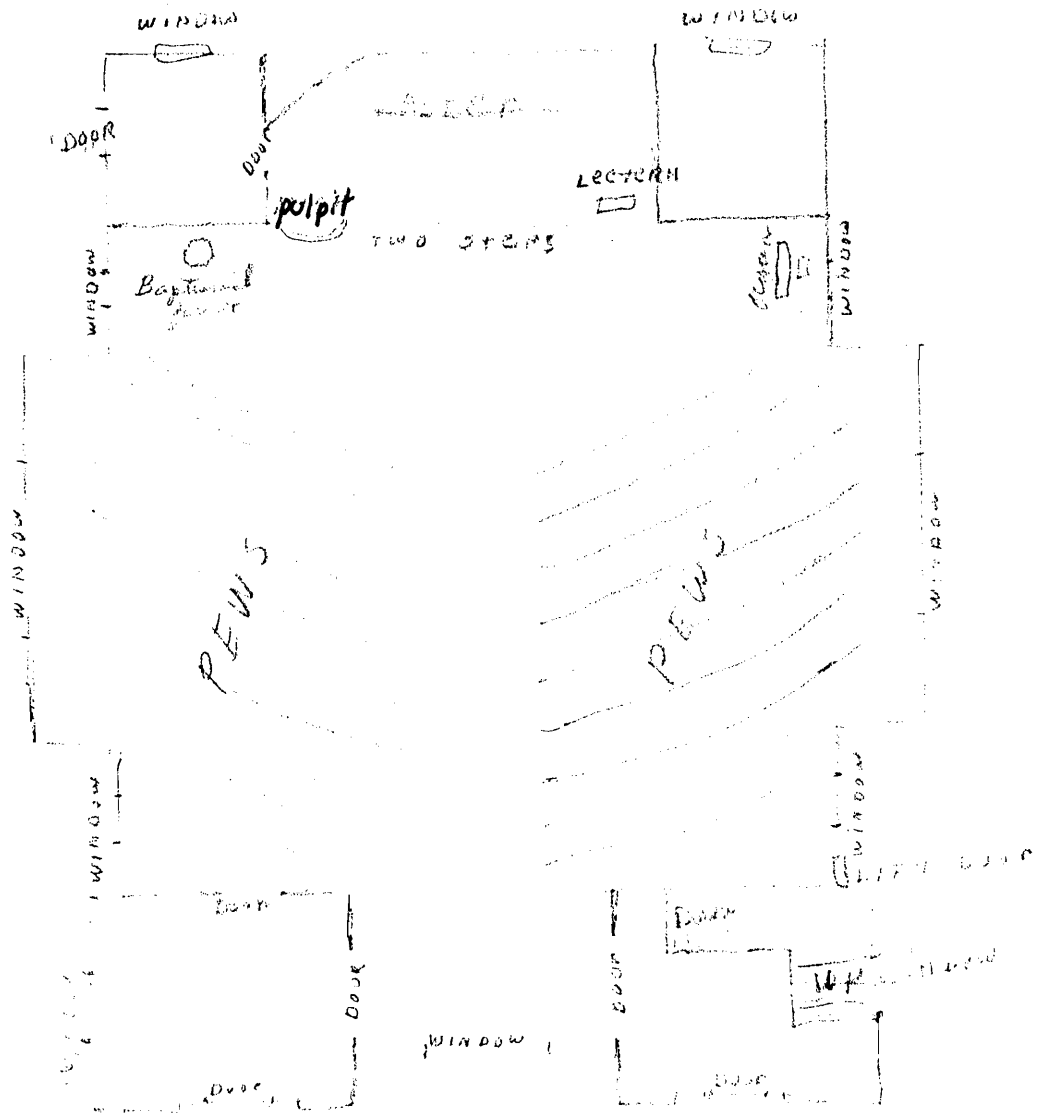
WINDOW
WINDOW
DOOR
DOOR
pulpit
LECTERN
TWO STEPS
Baptismal
WINDOW
WINDOW
PEWS
PEWS
WINDOW
WINDOW
WINDOW
DOOR
DOOR
WINDOW
DOOR
DOOR

W

E

S

THE HISTORY OF IMMANUEL LUTHERAN CHURCH
SALISBURY, MISSOURI

Immanuel Lutheran Church at Salisbury, Missouri was organized about 1890. The history of the church, however, dates farther back than that. As early as 1876, Lutheran services were held, the Rev. F.G. Walther of Brunswick preaching here once a month for some time. An organized congregation, however, was not established at that time. A few years later the Rev. Adam, pastor of the Lutheran Church at Forest Green, took charge of the field, assisted by students from Concordia Seminary, Wockenfuss and Tappenbeck. About the year 1890 he succeeded in organizing a congregation. A constitution was drawn up and signed by the following members; Henry Klaus, Fred Wiedey, Rud Wolter, Henry Wiltman, George A. Boerger, Chris Sauter, John Boerg Charles Holderle, Mrs. N. Emmerich, John Mode, F.G. Vonderau, Henry Trippel and Henry Harkelroth.

Up to this time the church had been laboring under the handicap of not having their own place of worship. Now, however, steps were taken to secure a church building and in the year 1890 a modest church building was erected about three blocks north of the Wabash station, and it was dedicated with a feeling of joy and gratitude. A parsonage adjoining the church was purchased some time later.

Another step forward was the calling of a resident pastor. The Rev. G. Wockenfuss was called and he accepted the call. The following pastors have served the congregation since it was organized; G.Wockenfuss, J. Duckwitz G. Hornn, J. Hornn, Alvin Graebner, Robert Rickus and Paul Feiertag.

The Rev. Alvin Graebner was ordained and installed as pastor of the congregation in 1911. He served as pastor of the congregation for 54 years until July, 1965, when he retired.

By the year 1919 the congregation had grown to such an extent that the church could no longer afford the necessary accomodation. In 1919 the congregation decided to build a new church. The new church was built at the corner of West 3rd and LeFevre Streets for $35.000. It was dedicated October 24, 1920. A number of improvements and additions have been made from time to time.

In 1946, a new pipe organ was installed. The purchase of this organ was made possible by contributions in memory of departed relatives and friends, in honor of members who served in the Armed Forces of our country, especially in memory of five members who gave their lives in the service of their country in World War II, E.H. Steging, Phn/3/c, Sgt. Carl Spellman, Sgt. Edwin Schieni, Sgt. Harry Klaus, Pvt. Ed Ludtke.

A new entrance into the basement was built in 1967. Also the church was completely redecorated in 1978 with carpet both upstairs ans basement. A lift to assist the elderly and handicaped to enter the church was also put into use in 1978.

The windows in the church are all beautiful stained glass. The large window on the left side depicts Jesus praying in the Garden of Gethsemane. This window was given in Memory of Fred Wiedey by Mrs. Johanna Wiedey and children. There are two smaller windows on the left side. One smaller window portrays the Bible and was given by Mrs. Minnie Schnetzler and son. Another window portrays Jesus ascending on the clouds and was given by the Steging family.

The large window on the right side depicts Revelations 3, 30, "Behold, I stand at the door, and knock, etc." This window was given by three families, Mr. and Mrs. WM. Boeger, Mr. and Mrs. E.F. Spellman and Mr. and Mrs. E.W. Spellman. One smaller window on the right side shows a Cross and was given in memory of Chris. Sauter by Mrs. Lena Sauter and children. The other small window portrays the Holy Communion Cup and was given by L. Eisberg and Family.

The window in the vestry portrays Jesus Blessing Children and was given by Rev. and Mrs. Alw. Graebner. The two windows on the front of the church depicts "The Good Shepherd" and "The Prodical Son".

The Immanuel Lutheran Church was built in 1919 at the corner of West Third and LeFevre. It was dedicated on October 24, 1920. A number of improvements have been made from to time.

There are several stained glass windows. The window on the left side depicts Jesus praying in the Garden of Gethsemane. The window on the right side depicts Revelations 3, 20, "Behold, I stand at the door, and knock, etc.". The two windows on the front of the church depicts The Good Sheperd and The Prodical Son.

The church was completely redecorated in 1967. A lift to assist the elderly and handicapped to enter the church was put into use in 1978.



IMMANUEL EV. LUTHERAN CHURCH, SALISBURY, MO.







MISSOURI OFFICE OF HISTORIC PRESERVATION / INVENTORY SURVEY FORM

CH-AS-002-157 # 550

1. NAME

HISTORIC

AND/OR COMMON

2. LOCATION see map

STREET & NUMBER W. 3rd Street

CITY, TOWN Salisbury ____VICINITY OF

STATE Missouri CODE COUNTY Chariton CODE

3. CLASSIFICATION

CATEGORY	OWNERSHIP	STATUS	PRESENT USE	
___district	___public	___occupied	___agriculture	___museum
X building(s)	X private	X unoccupied	___commercial	___park
___structure	___both	___work in progress	___educational	X private residence
___site	PUBLIC ACQUISITION	ACCESSIBLE	___entertainment	___religious
___object	___in process	___yes: restricted	___government	___scientific
	___being considered	___yes: unrestricted	___industrial	___transportation
		___no	___military	___other:

4. OWNER OF PROPERTY

NAME

STREET & NUMBER

CITY, TOWN ____VICINITY OF STATE

5. LOCATION OF LEGAL DESCRIPTION

Recorder of Deeds, Chariton County Courthouse, Keytesville, Missouri

6. REPRESENTATION IN EXISTING SURVEYS

TLE DETERMINED ELIGIBLE? ___YES ___NO ___FEDERAL ___STATE ___COUNTY ___LO

N/A

7. DESCRIPTION

CONDITION		CHECK ONE	CHECK ONE	
___excellent	___deteriorated	X unaltered	X original site	
X good	___ruins	___altered	___moved	date ____
___fair	___unexposed			

DESCRIBE THE PRESENT AND ORIGINAL (IF KNOWN) PHYSICAL APPEARANCE

- This is one of a few vernacular Prairie School buildings in Salisbury. Basic integrity is intact, modest horizontal planing in foundation and fenestration is clear, and 3x1 windows are intact.

8. SIGNIFICANCE

PERIOD	AREAS OF SIGNIFICANCE - CHECK AND JUSTIFY BELOW				
___ prehistoric	___ archeology-prehistoric	___ community planning	___ landscape architecture	___ religion	
___ 1400-1499	___ archeology-historic	___ conservation	___ law	___ science	
___ 1500-1599	___ agriculture	___ economics	___ literature	___ sculpture	
___ 1600-1699	X architecture	___ education	___ military	___ social /	
___ 1700-1799	___ art	___ engineering	___ music	humanitarian	
___ 1800-1899	___ commerce	___ exploration/settlement	___ philosophy	___ theater	
X 1900-	___ communications	___ industry	___ politics/government	___ transportation	
		___ invention		___ other (specify)	

SPECIFIC DATES c1928 BUILDER/ARCHITECT

STATEMENT OF SIGNIFICANCE (IN ONE PARAGRAPH)

- Constructed on the former Cumberland Presbyterian Church site, this building was in the process of construction in 1928.

9. MAJOR BIBLIOGRAPHICAL REFERENCES

1928 Sanborn map

0. GEOGRAPHICAL DATA N/A

ACREAGE OF PROPERTY ____ QUADRANGLE NAME ____ SCALE ____

UTM REFERENCES

	ZONE	EASTING	NORTHING
A			
B			
C			
D			

VERBAL BOUNDARY DESCRIPTION AND JUSTIFICATION

I. FORM PREPARED BY

NAME / TITLE Lynn Morrow, Historian

ORGANIZATION Missouri Valley Regional Planning Commission

ADDRESS P.O. Box 8, Carrollton, Missouri DATE August, 198

CH-AS-002-137

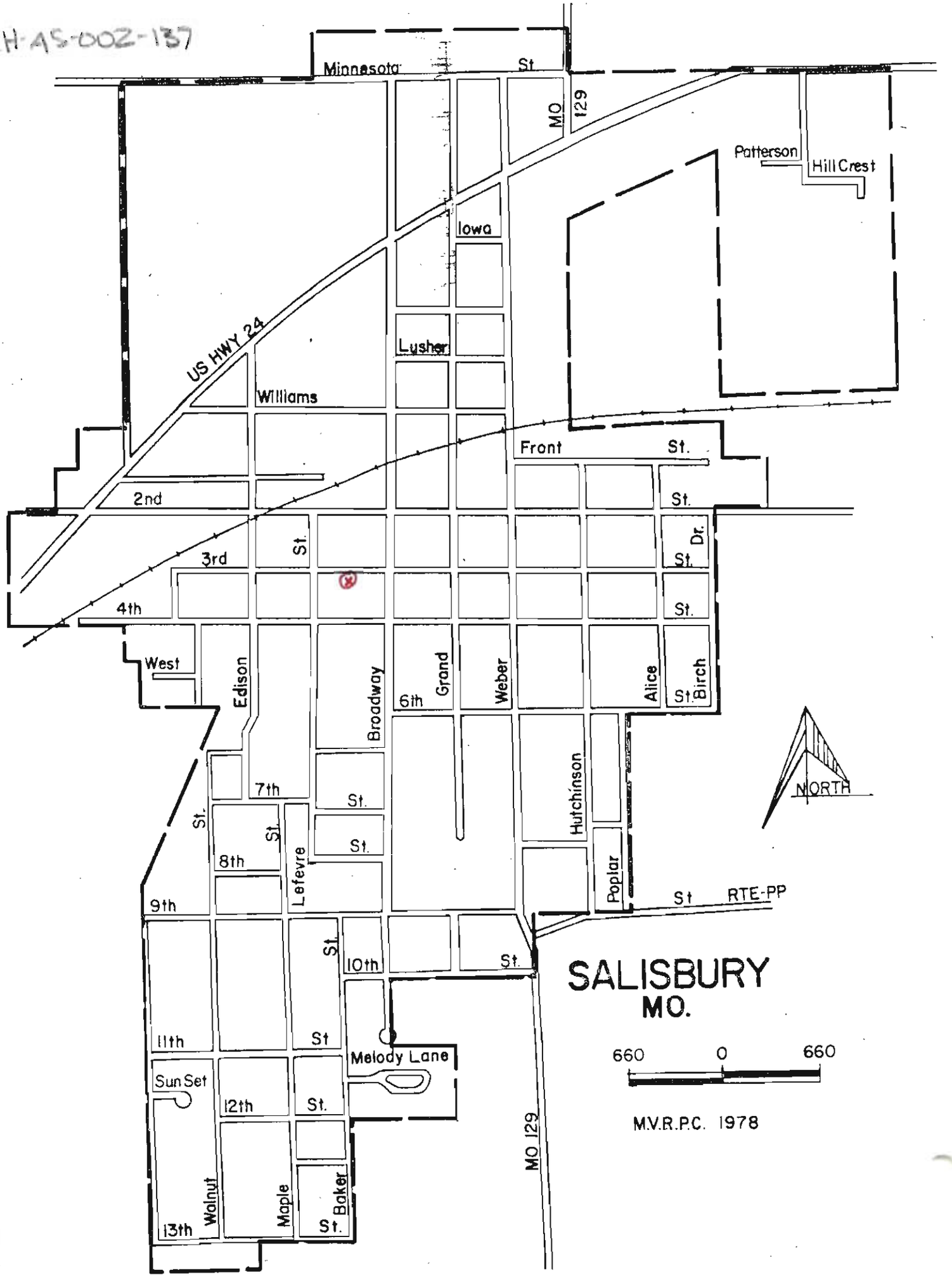
Minnesota St
MO 129
Patterson
Hill Crest
Iowa
US HWY 24
Lusher
Williams
Front St.
2nd
St.
Dr.
3rd
St.
4th
St.
West
Edison
Broadway
6th
Grand
Weber
Alice
St.
Birch
NORTH
7th
St.
St.
St.
St.
8th
Lefevre
Hutchinson
Poplar
9th
St RTE-PP
St.
10th
St.
SALISBURY
MO.
11th
St
Melody Lane
660 0 660
Sun Set
12th
St.
MO 129
Walnut
Maple
St.
Baker
13th
M.V.R.P.C. 1978



MISSOURI OFFICE OF HISTORIC PRESERVATION / INVENTORY SURVEY FORM

CH-AS-002-138 #

1. NAME

HISTORIC

AND/OR COMMON Fred Spellman House

2. LOCATION

STREET & NUMBER 409 E. 4th Street

CITY, TOWN Salisbury ___VICINITY OF

STATE Missouri CODE COUNTY Chariton CODE

3. CLASSIFICATION

CATEGORY	OWNERSHIP	STATUS	PRESENT USE	
___district	___public	X occupied	___agriculture	___museum
X building(s)	X private	___unoccupied	___commercial	___park
___structure	___both	___work in progress	___educational	X private residence
___site	PUBLIC ACQUISITION	ACCESSIBLE	___entertainment	___religious
___object	___in process	___yes: restricted	___government	___scientific
	___being considered	___yes: unrestricted	___industrial	___transportation
		___no	___military	___other:

4. OWNER OF PROPERTY

NAME

STREET & NUMBER

CITY, TOWN ___VICINITY OF STATE

5. LOCATION OF LEGAL DESCRIPTION

Recorder of Deeds, Chariton County Courthouse, Keytesville, Missouri

6. REPRESENTATION IN EXISTING SURVEYS

TLE DETERMINED ELIGIBLE? ___YES ___NO ___FEDERAL ___STATE ___COUNTY ___LO

N/A

7. DESCRIPTION

CONDITION		CHECK ONE	CHECK ONE	
X excellent	___deteriorated	___unaltered	X original site	
___good	___ruins	X altered	___moved	date ___
___fair	___unexposed			

DESCRIBE THE PRESENT AND ORIGINAL (IF KNOWN) PHYSICAL APPEARANCE

- This is an excellent model of the early 20th century square cottages popular throughout all southern regions. It has the rustic block foundation, brick and block porch pillars, and notice the multi-pane glass in the dormer window - a fairly uncommon treatment.

8. SIGNIFICANCE

PERIOD	AREAS OF SIGNIFICANCE - CHECK AND JUSTIFY BELOW			
___ prehistoric	___ archeology-prehistoric	___ community planning	___ landscape architecture	___ religion
___ 1400-1499	___ archeology-historic	___ conservation	___ law	___ science
___ 1500-1599	___ agriculture	___ economics	___ literature	___ sculpture
___ 1600-1699	X architecture	___ education	___ military	___ social / humanitarian
___ 1700-1799	___ art	___ engineering	___ music	___ theater
___ 1800-1899	___ commerce	___ exploration/settlement	___ philosophy	___ transportation
X 1900-	___ communications	___ industry	___ politics/government	___ other (specify)
		___ invention		

SPECIFIC DATES c1910 BUILDER/ARCHITECT

STATEMENT OF SIGNIFICANCE (IN ONE PARAGRAPH)

9. MAJOR BIBLIOGRAPHICAL REFERENCES

0. GEOGRAPHICAL DATA N/A

ACREAGE OF PROPERTY _____ QUADRANGLE NAME _____ SCALE _____

UTM REFERENCES

	ZONE	EASTING	NORTHING
A			
B			
C			
D			

VERBAL BOUNDARY DESCRIPTION AND JUSTIFICATION

1. FORM PREPARED BY

NAME / TITLE Lynn Morrow, Historian

ORGANIZATION Missouri Valley Regional Planning Commission

ADDRESS P.O. Box 8, Carrollton, Missouri DATE August, 198

CH-AS-002-132

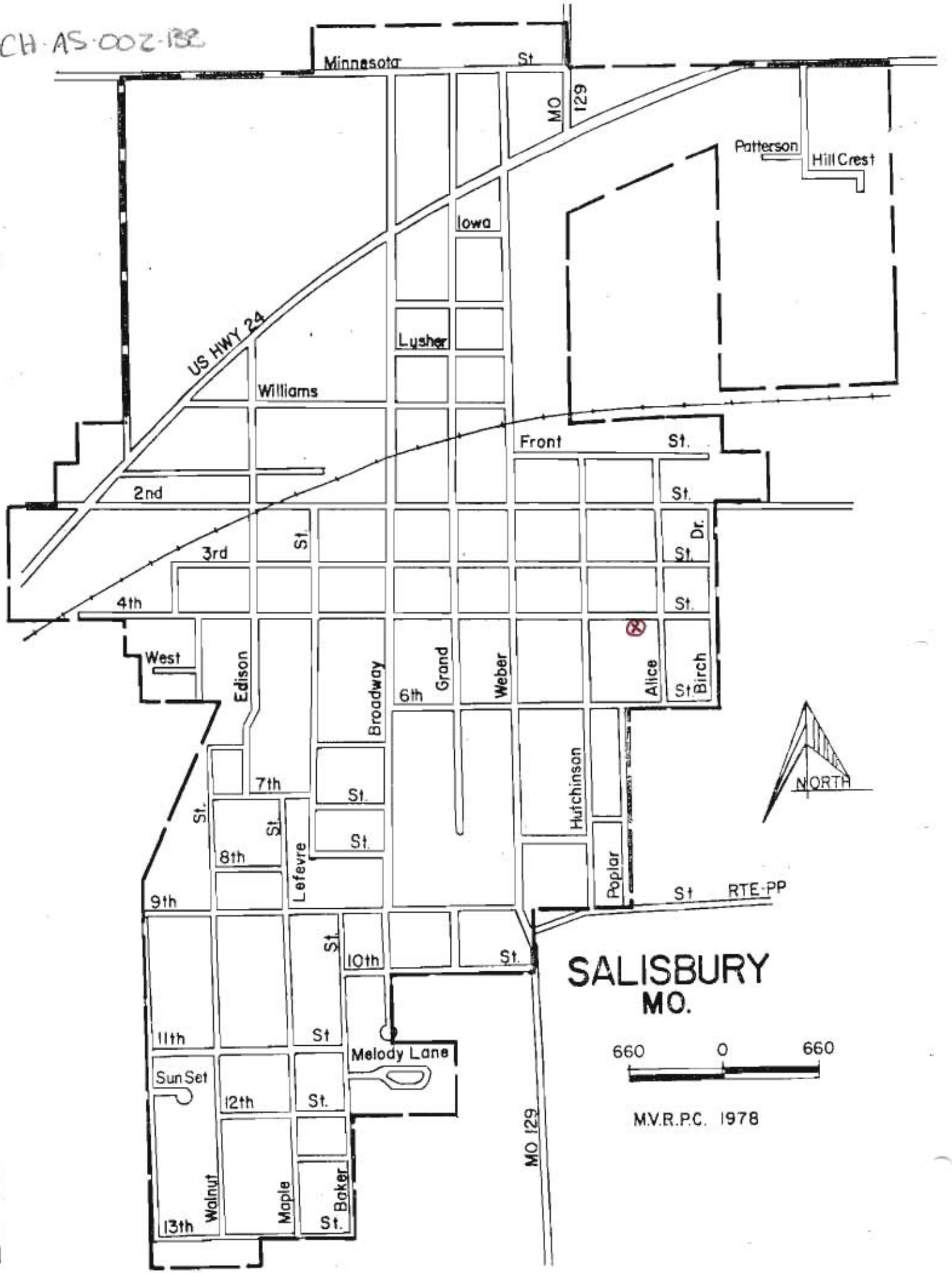
Minnesota St
MO 129
Patterson
Hill Crest
Iowa
US HWY 24
Lusher
Williams
Front St.
2nd
St.
3rd
St.
Dr.
St.
4th
St.
West
Edison
Broadway
6th
Grand
Weber
Alice
St
Birch
Hutchinson
NORTH
7th
St.
St.
St.
St.
8th
Lefevre
Poplar
St
RTE-PP
9th
St.
10th
St.
SALISBURY
MO.
11th
St
Melody Lane
660
0
660
Sun Set
12th
St.
M.V.R.P.C. 1978
MO 129
Walnut
Maple
St. Baker
13th



MISSOURI OFFICE OF HISTORIC PRESERVATION / INVENTORY SURVEY FORM

(CH-45-002-139 # 533

1. NAME

HISTORIC

AND/OR COMMON Stearns' house

2. LOCATION

STREET & NUMBER 411 E. 4th Street

CITY, TOWN Salisbury ___VICINITY OF

STATE Missouri CODE COUNTY Chariton CODE

3. CLASSIFICATION

CATEGORY	OWNERSHIP	STATUS	PRESENT USE	
___district	___public	X occupied	___agriculture	___museum
X building(s)	X private	___unoccupied	___commercial	___park
___structure	___both	___work in progress	___educational	X private residence
___site	PUBLIC ACQUISITION	ACCESSIBLE	___entertainment	___religious
___object	___in process	___yes: restricted	___government	___scientific
	___being considered	___yes: unrestricted	___industrial	___transportation
		___no	___military	___other:

4. OWNER OF PROPERTY

NAME

STREET & NUMBER

CITY, TOWN ___VICINITY OF STATE

5. LOCATION OF LEGAL DESCRIPTION

Recorder of Deeds, Chariton County Courthouse, Keytesville, Missouri

6. REPRESENTATION IN EXISTING SURVEYS

TLE DETERMINED ELIGIBLE? ___YES ___NO ___FEDERAL ___STATE ___COUNTY ___LO

N/A

7. DESCRIPTION

CONDITION		CHECK ONE	CHECK ONE	
___excellent	___deteriorated	___unaltered	X original site	
X good	___ruins	X altered	___moved	date ___
___fair	___unexposed			

DESCRIBE THE PRESENT AND ORIGINAL (IF KNOWN) PHYSICAL APPEARANCE

- This house is apparently the same basic plan as the one used for 502 E. 4th Street (Cook's house) located diagonally across the street - it has the same trim and diamond window in the entryway. It has a stone foundation, the former tower is gone, and a metal double garage is located at the southwest corner of the lot.

8. SIGNIFICANCE

PERIOD	AREAS OF SIGNIFICANCE - CHECK AND JUSTIFY BELOW			
___prehistoric	___archeology-prehistoric	___community planning	___landscape architecture	___religion
___1400-1499	___archeology-historic	___conservation	___law	___science
___1500-1599	___agriculture	___economics	___literature	___sculpture
___1600-1699	_X_architecture	___education	___military	___social /
___1700-1799	___art	___engineering	___music	humanitarian
___1800-1899	___commerce	___exploration/settlement	___philosophy	___theater
_X_1900-	___communications	___industry	___politics/government	___transportation
		___invention		___other (specify)

SPECIFIC DATES c1900 BUILDER/ARCHITECT

STATEMENT OF SIGNIFICANCE (IN ONE PARAGRAPH)

- The house is vacant and apparently used only occasionally.

9. MAJOR BIBLIOGRAPHICAL REFERENCES

0. GEOGRAPHICAL DATA N/A

ACREAGE OF PROPERTY_____ QUADRANGLE NAME_____ SCALE_____

UTM REFERENCES

		ZONE	EASTING	NORTHING
A				
B				
C				
D				

VERBAL BOUNDARY DESCRIPTION AND JUSTIFICATION

1. FORM PREPARED BY

NAME / TITLE Lynn Morrow, Historian

ORGANIZATION Missouri Valley Regional Planning Commission

ADDRESS P.O. Box 8, Carrollton, Missouri DATE August, 198

CH-AS-002-189

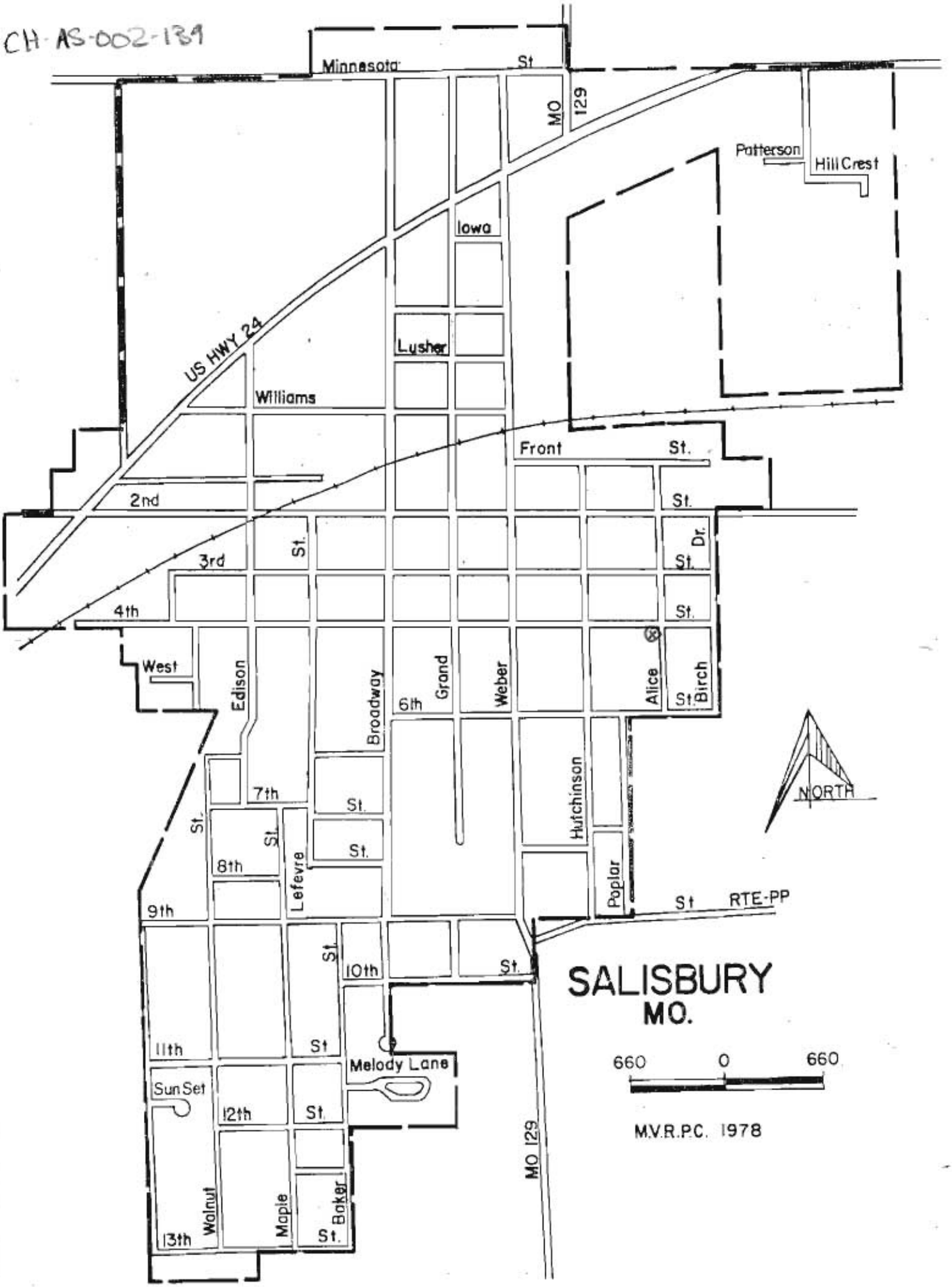
Minnesota
St
MO
129
Patterson
Hill Crest
Iowa
US HWY 24
Lusher
Williams
Front
St.
2nd
3rd
4th
Dr.
West
Edison
Broadway
6th
Grand
Weber
Alice
Birch
7th
8th
Lefevre
Hutchinson
Poplar
RTE-PP
NORTH
9th
10th
11th
Melody Lane
Sun Set
12th
13th
Walnut
Maple
Baker
MO 129
SALISBURY
MO.
660
0
660
M.V.R.P.C. 1978



MISSOURI OFFICE OF HISTORIC PRESERVATION / INVENTORY SURVEY FORM

CH AS-002-40 # 532

1. NAME

HISTORIC

AND/OR COMMON Cook's House

2. LOCATION

STREET & NUMBER 502 E. 4th Street

CITY, TOWN Salisbury ____VICINITY OF

STATE Missouri CODE COUNTY Chariton CODE

3. CLASSIFICATION

CATEGORY	OWNERSHIP	STATUS	PRESENT USE	
___district	___public	_X_occupied	___agriculture	___museum
_X_building(s)	_X_private	___unoccupied	___commercial	___park
___structure	___both	___work in progress	___educational	_X_private residence
___site	PUBLIC ACQUISITION	ACCESSIBLE	___entertainment	___religious
___object	___in process	___yes: restricted	___government	___scientific
	___being considered	___yes: unrestricted	___industrial	___transportation
		___no	___military	___other:

4. OWNER OF PROPERTY

NAME

STREET & NUMBER

CITY, TOWN ____VICINITY OF STATE

5. LOCATION OF LEGAL DESCRIPTION

Recorder of Deeds, Chariton County Courthouse, Keytesville, Missouri

6. REPRESENTATION IN EXISTING SURVEYS

TITLE DETERMINED ELIGIBLE? ___YES ___NO ___FEDERAL ___STATE ___COUNTY ___LO

N/A

7. DESCRIPTION

CONDITION		CHECK ONE	CHECK ONE	
___excellent	___deteriorated	___unaltered	_X_original site	
_X_good	___ruins	_X_altered	___moved	date ____
___fair	___unexposed			

DESCRIBE THE PRESENT AND ORIGINAL (IF KNOWN) PHYSICAL APPEARANCE

- This Victorian cottage has had a total remoding of the front porch; it has a precast block foundation; a frame garage and poultry house are located in the rear of this south-facing house. This house is apparently the same basic plan as the Stearn's house located diagonally across the street at 411 E. 4th Street.

8. SIGNIFICANCE

PERIOD	AREAS OF SIGNIFICANCE - CHECK AND JUSTIFY BELOW			
___prehistoric	___archeology-prehistoric	___community planning	___landscape architecture	___religion
___1400-1499	___archeology-historic	___conservation	___law	___science
___1500-1599	___agriculture	___economics	___literature	___sculpture
___1600-1699	_X_architecture	___education	___military	___social /
___1700-1799	___art	___engineering	___music	humanitarian
___1800-1899	___commerce	___exploration/settlement	___philosophy	___theater
_X_1900-	___communications	___industry	___politics/government	___transportation
		___invention		___other (specify)

SPECIFIC DATES c1900 BUILDER/ARCHITECT

STATEMENT OF SIGNIFICANCE (IN ONE PARAGRAPH)

- The Cook family formerly managed the Cook Market in the center of Prairie Hill.

9. MAJOR BIBLIOGRAPHICAL REFERENCES

0. GEOGRAPHICAL DATA N/A

ACREAGE OF PROPERTY_____ QUADRANGLE NAME_____ SCALE_____

UTM REFERENCES

	ZONE	EASTING	NORTHING		ZONE	EASTING	NORTHING
A				B			
C				D			

VERBAL BOUNDARY DESCRIPTION AND JUSTIFICATION

I. FORM PREPARED BY

NAME / TITLE Lynn Morrow, Historian

ORGANIZATION Missouri Valley Regional Planning Commission

ADDRESS P.O. Box 8, Carrollton, Missouri

DATE August, 198

CH-AS-002-140

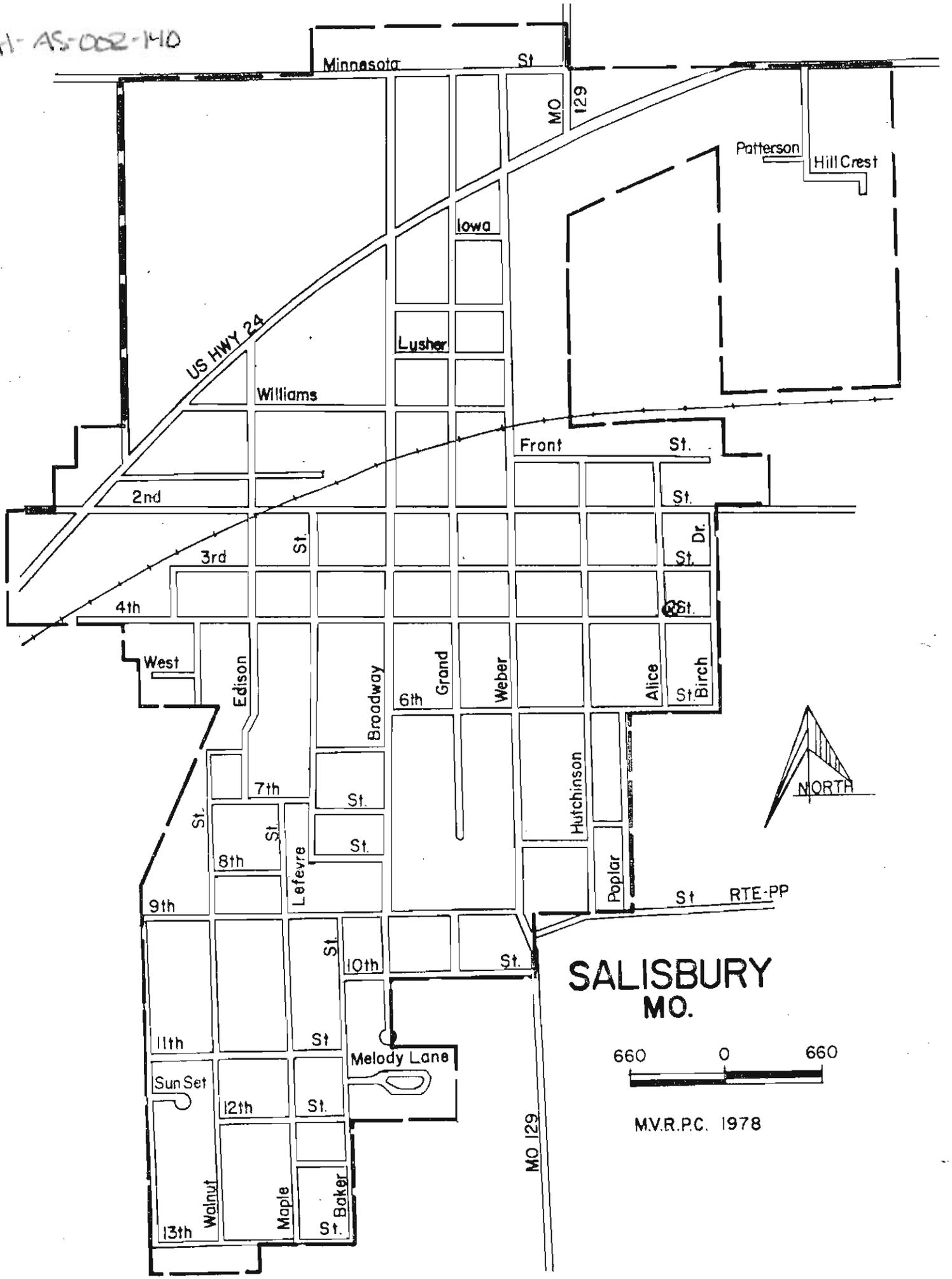
Minnesota St
MO 129
Patterson
Hill Crest
Iowa
US HWY 24
Lusher
Williams
Front St.
2nd
St.
3rd
St.
Dr.
4th
St.
West
Edison
Broadway
6th
Grand
Weber
Alice
St
Birch
NORTH
7th
St.
St.
St.
St.
8th
Lefevre
Hutchinson
Poplar
9th
St
RTE-PP
St.
10th
St.
11th
St
Melody Lane
Sun Set
12th
St.
MO 129
Walnut
Maple
St
Baker
13th
SALISBURY
MO.
660
0
660
M.V.R.P.C. 1978


502

MISSOURI OFFICE OF HISTORIC PRESERVATION / INVENTORY SURVEY FORM

CH-AS-002-H1

#565

1. NAME

HISTORIC

AND/OR COMMON Virginia Cox house

2. LOCATION

STREET & NUMBER 504 E. 4th Street

CITY, TOWN Salisbury ____VICINITY OF

STATE Missouri CODE COUNTY Chariton CODE

3. CLASSIFICATION

CATEGORY	OWNERSHIP	STATUS	PRESENT USE	
___district	___public	___occupied	___agriculture	___museum
X building(s)	___private	___unoccupied	___commercial	___park
___structure	___both	___work in progress	___educational	___private residence
___site	PUBLIC ACQUISITION	ACCESSIBLE	___entertainment	___religious
___object	___in process	___yes: restricted	___government	___scientific
	___being considered	___yes: unrestricted	___industrial	___transportation
		___no	___military	___other:

4. OWNER OF PROPERTY

NAME

STREET & NUMBER

CITY, TOWN ____VICINITY OF STATE

5. LOCATION OF LEGAL DESCRIPTION

Recorder of Deeds, Chariton County Courthouse, Keytesville, Missouri

6. REPRESENTATION IN EXISTING SURVEYS

TLE DETERMINED ELIGIBLE? ___YES ___NO ___FEDERAL ___STATE ___COUNTY ___LO

N/A

7. DESCRIPTION

CONDITION		CHECK ONE	CHECK ONE	
___excellent	___deteriorated	X unaltered	X original site	
X good	___ruins	___altered	___moved	date ____
___fair	___unexposed			

DESCRIBE THE PRESENT AND ORIGINAL (IF KNOWN) PHYSICAL APPEARANCE

- Vinyl siding encloses the vernacular Williamsburg cottage. Everything is well maintained n this lot as it generally is throughout this block, which has a two story brick colonial east of here.

8. SIGNIFICANCE

PERIOD	AREAS OF SIGNIFICANCE - CHECK AND JUSTIFY BELOW			
___ prehistoric	___ archeology-prehistoric	___ community planning	___ landscape architecture	___ religion
___ 1400-1499	___ archeology-historic	___ conservation	___ law	___ science
___ 1500-1599	___ agriculture	___ economics	___ literature	___ sculpture
___ 1600-1699	X architecture	___ education	___ military	___ social / humanitarian
___ 1700-1799	___ art	___ engineering	___ music	___ theater
___ 1800-1899	___ commerce	___ exploration/settlement	___ philosophy	___ transportation
X 1900-	___ communications	___ industry	___ politics/government	___ other (specify)
		___ invention		

SPECIFIC DATES c1940 BUILDER/ARCHITECT

STATEMENT OF SIGNIFICANCE (IN ONE PARAGRAPH)

9. MAJOR BIBLIOGRAPHICAL REFERENCES

0. GEOGRAPHICAL DATA N/A

ACREAGE OF PROPERTY _____ QUADRANGLE NAME _____ SCALE _____

UTM REFERENCES

	ZONE	EASTING	NORTHING		ZONE	EASTING	NORTHING
A				B			
C				D			

VERBAL BOUNDARY DESCRIPTION AND JUSTIFICATION

1. FORM PREPARED BY

NAME / TITLE Lynn Morrow, Historian

ORGANIZATION Missouri Valley Regional Planning Commission

ADDRESS P.O. Box 8, Carrollton, Missouri DATE August, 198

CH-AS-002-14

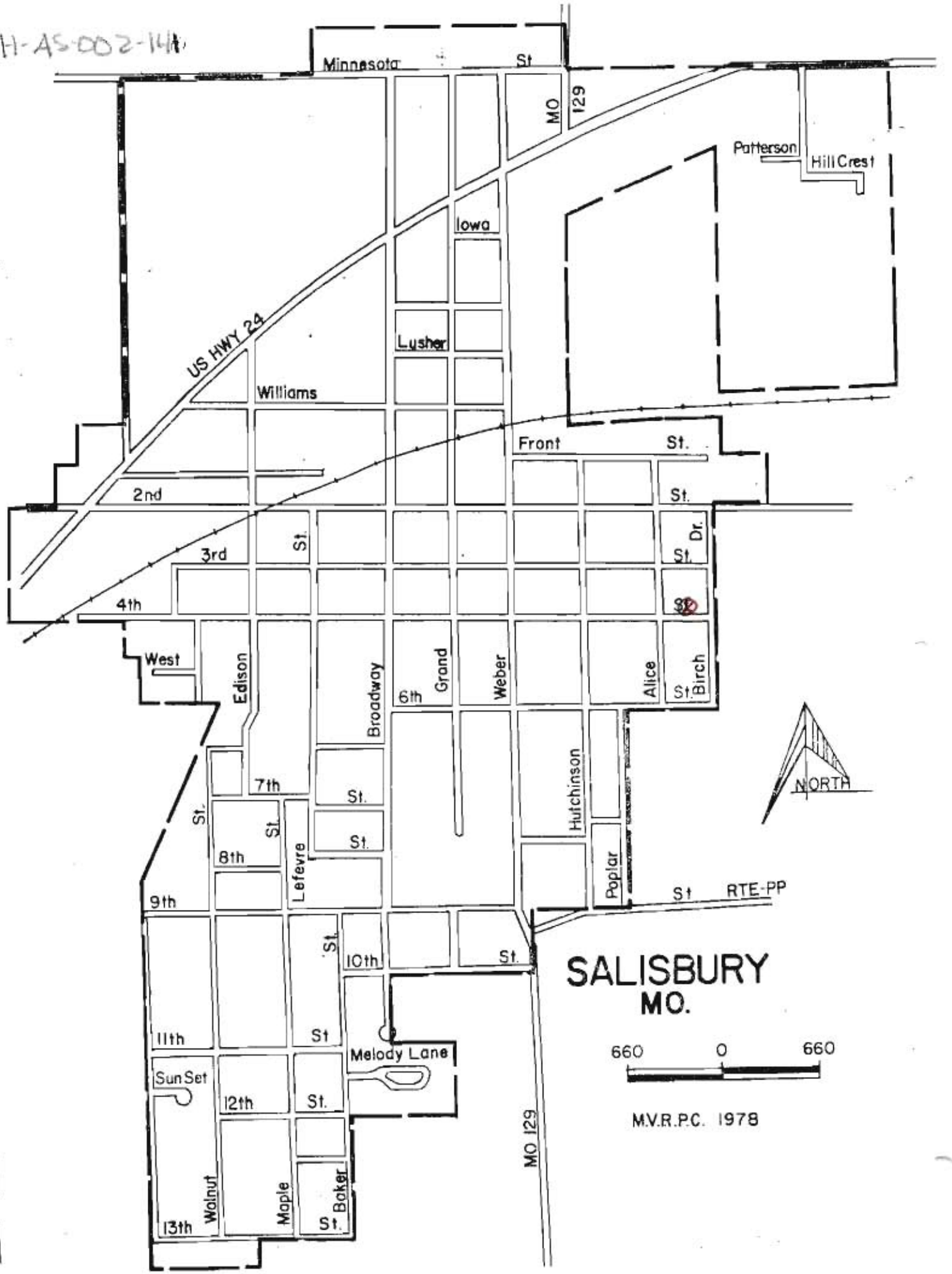
Minnesota St
MO 129
Patterson
Hill Crest
Iowa
US HWY 24
Lusher
Williams
Front St.
2nd
St.
3rd
St.
St Dr.
4th
West
Edison
Broadway
6th
Grand
Weber
Alice
St Birch
NORTH
7th
St.
St.
St.
St.
8th
Lefevre
Hutchinson
Poplar
St RTE-PP
9th
St.
10th
St.
11th
St
Melody Lane
Sun Set
12th
St.
13th
Walnut
Maple
St Baker
MO 129
SALISBURY
MO.
660 0 660
M.V.R.P.C. 1978


504

MISSOURI OFFICE OF HISTORIC PRESERVATION / INVENTORY SURVEY FORM

CH-AS-002-142 # 503

1. NAME

HISTORIC

AND/OR COMMON

2. LOCATION

STREET & NUMBER 507 E. 4th Street

CITY, TOWN Salisbury ___VICINITY OF

STATE Missouri CODE COUNTY Chariton CODE

3. CLASSIFICATION

CATEGORY	OWNERSHIP	STATUS	PRESENT USE	
___district	___public	X occupied	___agriculture	___museum
X building(s)	X private	___unoccupied	___commercial	___park
___structure	___both	___work in progress	___educational	___private residence
___site	PUBLIC ACQUISITION	ACCESSIBLE	___entertainment	___religious
___object	___in process	___yes: restricted	___government	___scientific
	___being considered	___yes: unrestricted	___industrial	___transportation
		___no	___military	___other:

4. OWNER OF PROPERTY

NAME

STREET & NUMBER

CITY, TOWN ___VICINITY OF STATE

5. LOCATION OF LEGAL DESCRIPTION

Recorder of Deeds, Chariton County Courthouse, Keytesville, Missouri

6. REPRESENTATION IN EXISTING SURVEYS

TITLE DETERMINED ELIGIBLE? ___YES ___NO ___FEDERAL ___STATE ___COUNTY ___LO

N/A

7. DESCRIPTION

CONDITION		CHECK ONE	CHECK ONE	
X excellent	___deteriorated	X unaltered	X original site	
___good	___ruins	___altered	___moved	date ___
___fair	___unexposed			

DESCRIBE THE PRESENT AND ORIGINAL (IF KNOWN) PHYSICAL APPEARANCE

- This is a model bungalow built and maintained in the finest expression of its type. It should be examined in detail for regional context. It has a concrete foundation, basement, screened in rear porch, chat and stucco exterior texture, moldings are all in superior condition, twin front porches face east and west, and a matching garage-shop building is located on the southeast corner of the lot. It appears eligible for the NRHP.

8. SIGNIFICANCE

PERIOD	AREAS OF SIGNIFICANCE - CHECK AND JUSTIFY BELOW				
___prehistoric	___archeology-prehistoric	___community planning	___landscape architecture	___religion	
___1400-1499	___archeology-historic	___conservation	___law	___science	
___1500-1599	___agriculture	___economics	___literature	___sculpture	
___1600-1699	X architecture	___education	___military	___social / humanitarian	
___1700-1799	___art	___engineering	___music	___theater	
___1800-1899	___commerce	___exploration/settlement	___philosophy	___transportation	
X 1900-	___communications	___industry	___politics/government	___other (specify)	
		___invention			

SPECIFIC DATES c1930 BUILDER/ARCHITECT

STATEMENT OF SIGNIFICANCE (IN ONE PARAGRAPH)

9. MAJOR BIBLIOGRAPHICAL REFERENCES

0. GEOGRAPHICAL DATA N/A

ACREAGE OF PROPERTY_____ QUADRANGLE NAME_____ SCALE_____

UTM REFERENCES

	ZONE	EASTING	NORTHING
A			
B			
C			
D			

VERBAL BOUNDARY DESCRIPTION AND JUSTIFICATION

1. FORM PREPARED BY

NAME / TITLE Lynn Morrow, Historian

ORGANIZATION Missouri Valley Regional Planning Commission

ADDRESS P.O. Box 8, Carrollton, Missouri DATE August, 198

CH-AS-002-142

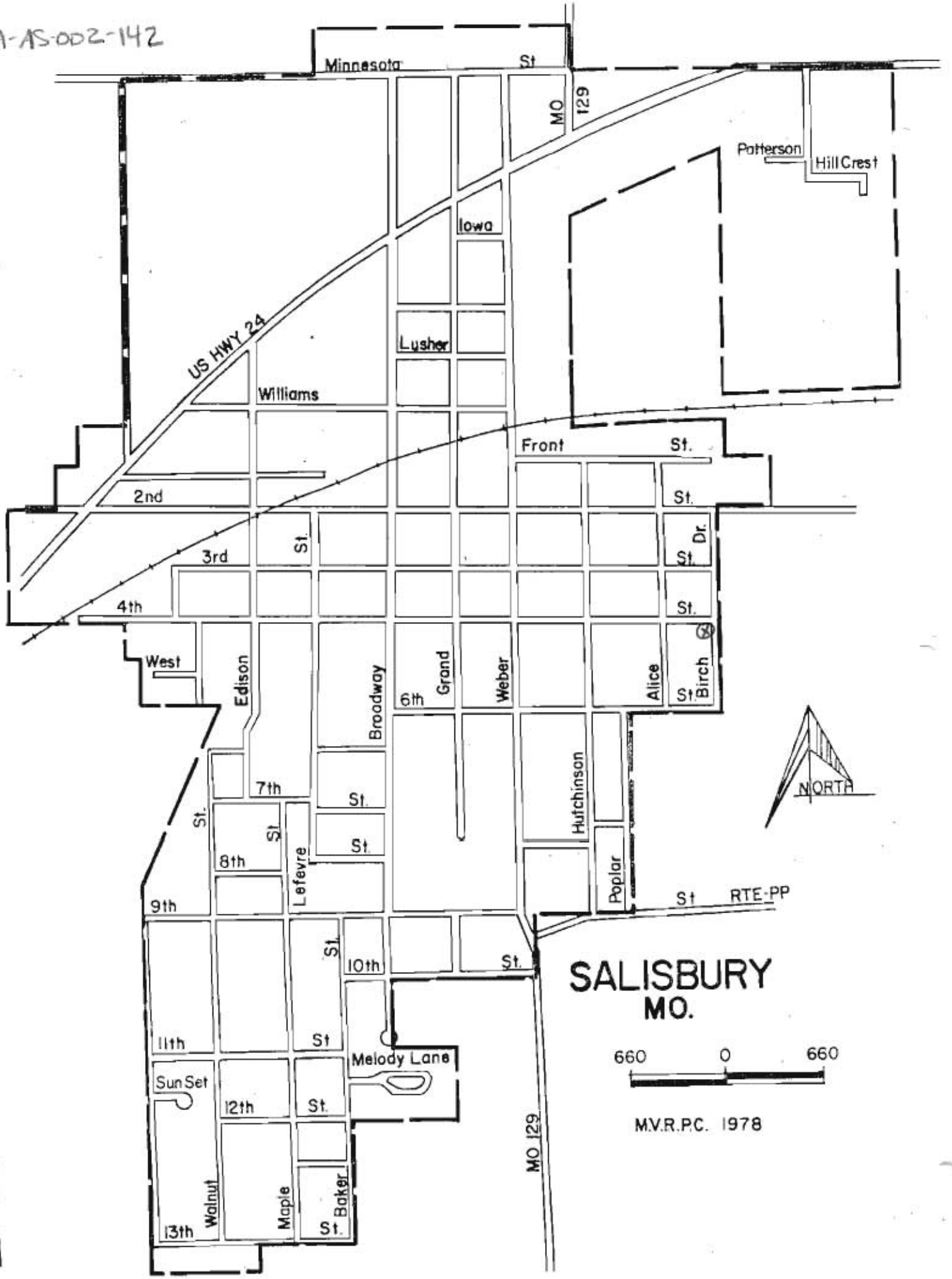
Minnesota St
MO 129
Patterson
Hill Crest
Iowa
US HWY 24
Lusher
Williams
Front St.
2nd
St.
3rd
St.
St.
Dr.
4th
St.
West
Edison
Broadway
6th
Grand
Weber
Alice
St
Birch
Hutchinson
NORTH
7th
St.
St.
St
St.
8th
Lefevre
Poplar
St
RTE-PP
9th
St.
10th
St.
SALISBURY
MO.
11th
St
Melody Lane
Sun Set
12th
St.
660
0
660
MO 129
Walnut
Maple
Baker
St.
13th
M.V.R.P.C. 1978


507



MISSOURI OFFICE OF HISTORIC PRESERVATION / INVENTORY SURVEY FORM

CH-AS-002-143 # 548

1. NAME

HISTORIC

AND/OR COMMON Bob Rice house

2. LOCATION

STREET & NUMBER W. 4th Street

CITY, TOWN Salisbury ___VICINITY OF

STATE Missouri CODE COUNTY Chariton CODE

3. CLASSIFICATION

CATEGORY	OWNERSHIP	STATUS	PRESENT USE	
___district	___public	X occupied	___agriculture	___museum
X building(s)	X private	___unoccupied	___commercial	___park
___structure	___both	___work in progress	___educational	X private residence
___site	PUBLIC ACQUISITION	ACCESSIBLE	___entertainment	___religious
___object	___in process	___yes: restricted	___government	___scientific
	___being considered	___yes: unrestricted	___industrial	___transportation
		___no	___military	___other:

4. OWNER OF PROPERTY

NAME

STREET & NUMBER

CITY, TOWN ___VICINITY OF STATE

5. LOCATION OF LEGAL DESCRIPTION

Recorder of Deeds, Chariton County Courthouse, Keytesville, Missouri

6. REPRESENTATION IN EXISTING SURVEYS

TLE DETERMINED ELIGIBLE? ___YES ___NO ___FEDERAL ___STATE ___COUNTY ___LO

N/A

7. DESCRIPTION

CONDITION		CHECK ONE	CHECK ONE	
___excellent	___deteriorated	X unaltered	X original site	
X good	___ruins	___altered	___moved	date ___
___fair	___unexposed			

DESCRIBE THE PRESENT AND ORIGINAL (IF KNOWN) PHYSICAL APPEARANCE

- This vernacular Prairie School house has most of its texture, both inside and out, in good condition - lacking only some cosmetic work. The interior front room fireplace is textured stone with bold features complement by bold woodwork and beams in Revival style fashion. A Doric column graces the stairway.

8. SIGNIFICANCE

PERIOD	AREAS OF SIGNIFICANCE - CHECK AND JUSTIFY BELOW			
___prehistoric	___archeology-prehistoric	___community planning	___landscape architecture	___religion
___1400-1499	___archeology-historic	___conservation	___law	___science
___1500-1599	___agriculture	___economics	___literature	___sculpture
___1600-1699	X architecture	___education	___military	___social / humanitarian
___1700-1799	___art	___engineering	___music	___theater
___1800-1899	___commerce	___exploration/settlement	___philosophy	___transportation
X 1900-	___communications	___industry	___politics/government	___other (specify)
		___invention		

SPECIFIC DATES c1910 BUILDER/ARCHITECT

STATEMENT OF SIGNIFICANCE (IN ONE PARAGRAPH)

- The house is located on the 1928 Sanborn map.

9. MAJOR BIBLIOGRAPHICAL REFERENCES

Sanborn maps.

0. GEOGRAPHICAL DATA N/A

ACREAGE OF PROPERTY ___ QUADRANGLE NAME ___ SCALE ___

UTM REFERENCES

	ZONE	EASTING	NORTHING
A			
B			
C			
D			

VERBAL BOUNDARY DESCRIPTION AND JUSTIFICATION

1. FORM PREPARED BY

NAME / TITLE Lynn Morrow, Historian

ORGANIZATION Missouri Valley Regional Planning Commission

ADDRESS P.O. Box 8, Carrollton, Missouri DATE August, 198

CH-AS-002-MB

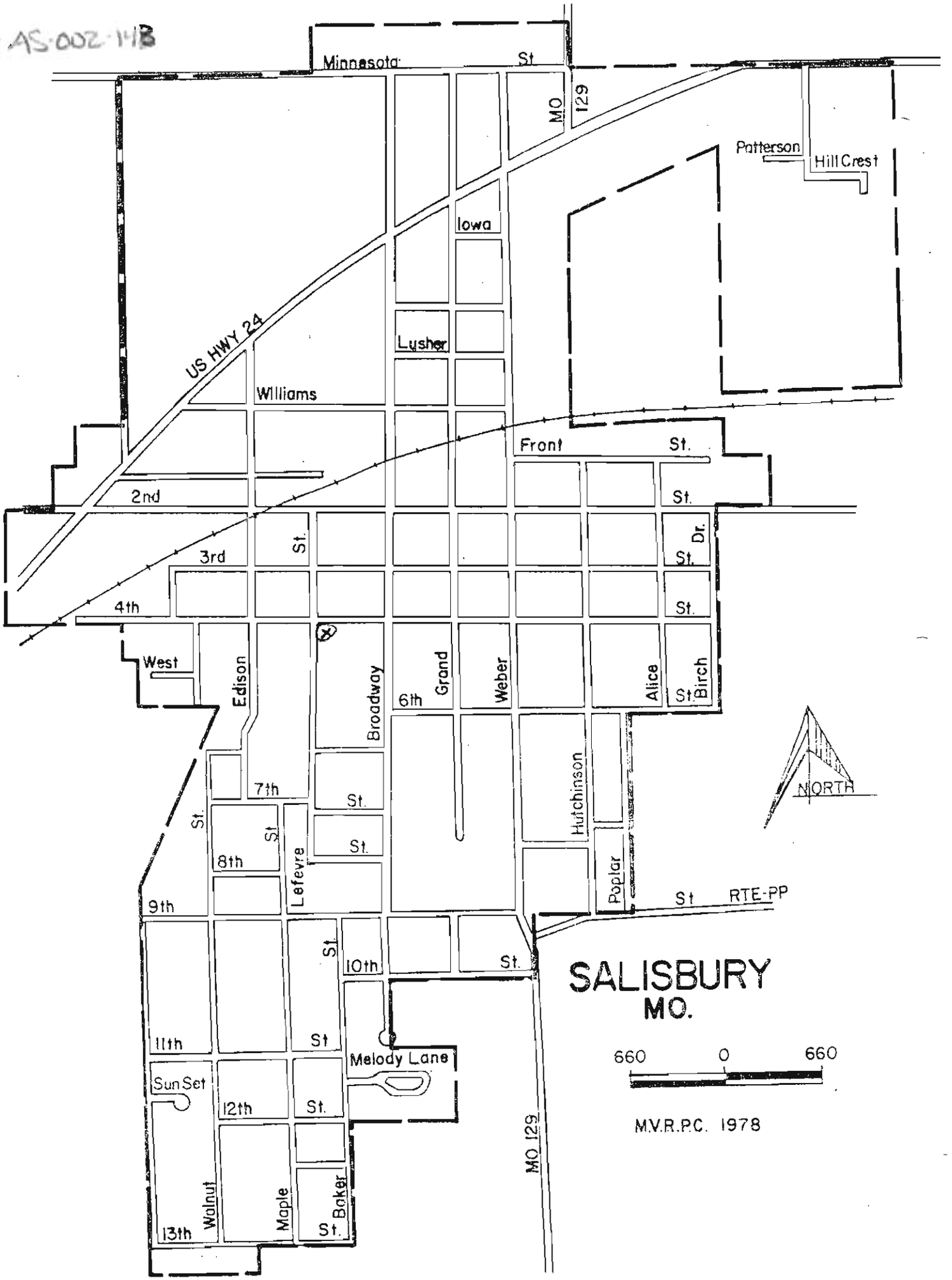
Minnesota St
MO 129
Patterson
Hill Crest
Iowa
US HWY 24
Lusher
Williams
Front St.
2nd
St.
3rd
St.
Dr.
St.
4th
St.
West
Edison
Broadway
6th
Grand
Weber
Alice
St.
Birch
7th
St.
St.
St.
8th
St.
Lefevre
St.
9th
Hutchinson
Poplar
St
RTE-PP
St.
10th
St.
St.
11th
Melody Lane
Sun Set
12th
St.
13th
Walnut
Maple
St.
Baker
MO 129
NORTH
SALISBURY
MO.
660
0
660
M.V.R.P.C. 1978





MISSOURI OFFICE OF HISTORIC PRESERVATION / INVENTORY SURVEY FORM

CH-AS-002-1414

536

1. NAME

HISTORIC Methodist Parsonage

AND/OR COMMON

2. LOCATION

STREET & NUMBER 112 W. 4th Street

CITY, TOWN Salisbury ___VICINITY OF

STATE Missouri CODE COUNTY Chariton CODE

3. CLASSIFICATION

CATEGORY	OWNERSHIP	STATUS	PRESENT USE	
___district	___public	X occupied	___agriculture	___museum
X building(s)	X private	___unoccupied	___commercial	___park
___structure	___both	___work in progress	___educational	___private residence
___site	PUBLIC ACQUISITION	ACCESSIBLE	___entertainment	___religious
___object	___in process	___yes: restricted	___government	___scientific
	___being considered	___yes: unrestricted	___industrial	___transportation
		___no	___military	___other:

4. OWNER OF PROPERTY

NAME

STREET & NUMBER

CITY, TOWN ___VICINITY OF STATE

5. LOCATION OF LEGAL DESCRIPTION

Recorder of Deeds, Chariton County Courthouse, Keytesville, Missouri

6. REPRESENTATION IN EXISTING SURVEYS

TITLE DETERMINED ELIGIBLE? ___YES ___NO ___FEDERAL ___STATE ___COUNTY ___LO

N/A

7. DESCRIPTION

CONDITION		CHECK ONE	CHECK ONE	
___excellent	___deteriorated	___unaltered	X original site	
___good	___ruins	X altered	___moved	date ___
X fair	___unexposed			

DESCRIBE THE PRESENT AND ORIGINAL (IF KNOWN) PHYSICAL APPEARANCE

- This vernacular Victorian cottage plan can be seen throughout the region, though not in great number. It is essentially two double pen houses at the extreme ends turned sideways and the center bay joins them together. The result is a semi enclosed front porch and multiple outside doorways.

8. SIGNIFICANCE

PERIOD	AREAS OF SIGNIFICANCE - CHECK AND JUSTIFY BELOW			
___ prehistoric	___ archeology-prehistoric	___ community planning	___ landscape architecture	___ religion
___ 1400-1499	___ archeology-historic	___ conservation	___ law	___ science
___ 1500-1599	___ agriculture	___ economics	___ literature	___ sculpture
___ 1600-1699	___ architecture	___ education	___ military	___ social / humanitarian
___ 1700-1799	___ art	___ engineering	___ music	___ theater
X 1800-1899	___ commerce	___ exploration/settlement	___ philosophy	___ transportation
X 1900-	___ communications	___ industry	___ politics/government	___ other (specify)
		___ invention		

SPECIFIC DATES c1905 BUILDER/ARCHITECT

STATEMENT OF SIGNIFICANCE (IN ONE PARAGRAPH)

- The house was constructed between 1899 and 1910.

9. MAJOR BIBLIOGRAPHICAL REFERENCES

1899, 1910 Sanborn maps.

0. GEOGRAPHICAL DATA N/A

ACREAGE OF PROPERTY ___ QUADRANGLE NAME ___ SCALE ___

UTM REFERENCES

	ZONE	EASTING	NORTHING
A			
B			
C			
D			

VERBAL BOUNDARY DESCRIPTION AND JUSTIFICATION

1. FORM PREPARED BY

NAME / TITLE Lynn Morrow, Historian
ORGANIZATION Missouri Valley Regional Planning Commission
ADDRESS P.O. Box 8, Carrollton, Missouri DATE August, 198

CH-AS-002-144

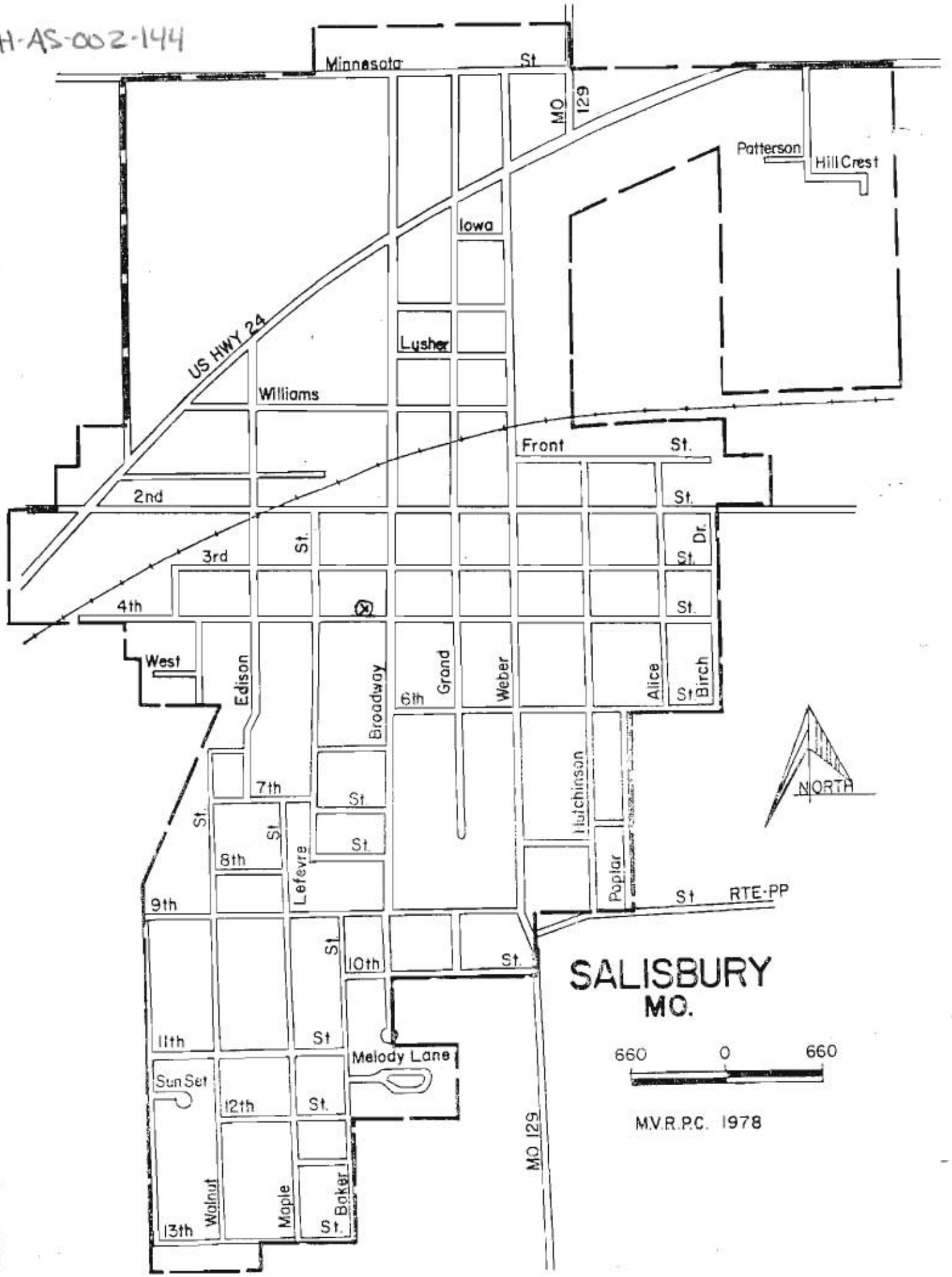

Minnesota St
MO 129
Patterson
Hill Crest
Iowa
US HWY 24
Lusher
Williams
Front St.
2nd St.
3rd St.
Dr.
4th St.
West
Edison
Broadway
6th
Grand
Weber
Alice
Birch
St
7th St.
St.
St.
8th
Lefevre
Hutchinson
Poplar
9th
St RTE-PP
St.
10th St.
11th St
Melody Lane
Sun Set
12th St.
13th
Walnut
Maple
Baker
St.
MO 129
NORTH
SALISBURY
MO.
660 0 660
M.V.R.P.C. 1978



MISSOURI OFFICE OF HISTORIC PRESERVATION / INVENTORY SURVEY FORM

CH-AS-002-145 # 537

1. NAME

HISTORIC

AND/OR COMMON

2. LOCATION

STREET & NUMBER 118,116 W. 4th Street

CITY, TOWN Salisbury ___VICINITY OF

STATE Missouri CODE COUNTY Chariton CODE

3. CLASSIFICATION

CATEGORY	OWNERSHIP	STATUS	PRESENT USE	
___district	___public	X occupied	___agriculture	___museum
X building(s)	X private	___unoccupied	___commercial	___park
___structure	___both	___work in progress	___educational	X private residence
___site	PUBLIC ACQUISITION	ACCESSIBLE	___entertainment	___religious
___object	___in process	___yes: restricted	___government	___scientific
	___being considered	___yes: unrestricted	___industrial	___transportation
		___no	___military	___other:

4. OWNER OF PROPERTY

NAME

STREET & NUMBER

CITY, TOWN ___VICINITY OF STATE

5. LOCATION OF LEGAL DESCRIPTION

Recorder of Deeds, Chariton County Courthouse, Keytesville, Missouri

6. REPRESENTATION IN EXISTING SURVEYS

TLE DETERMINED ELIGIBLE? ___YES ___NO ___FEDERAL ___STATE ___COUNTY ___LO

N/A

7. DESCRIPTION

CONDITION		CHECK ONE	CHECK ONE	
___excellent	___deteriorated	___unaltered	X original site	
X good	___ruins	X altered	___moved	date ___
___fair	___unexposed			

DESCRIBE THE PRESENT AND ORIGINAL (IF KNOWN) PHYSICAL APPEARANCE

- These houses, built in the early 20th century, are common in the neighborhoods near the central town. Most are 1 - 1½ story, frame, many have block foundations, most have porch alterations and rear additions. They are usually located on small lots.

8. SIGNIFICANCE

PERIOD	AREAS OF SIGNIFICANCE - CHECK AND JUSTIFY BELOW			
___prehistoric	___archeology-prehistoric	___community planning	___landscape architecture	___religion
___1400-1499	___archeology-historic	___conservation	___law	___science
___1500-1599	___agriculture	___economics	___literature	___sculpture
___1600-1699	X architecture	___education	___military	___social /
___1700-1799	___art	___engineering	___music	humanitarian
___1800-1899	___commerce	___exploration/settlement	___philosophy	___theater
X 1900-	___communications	___industry	___politics/government	___transportation
		___invention		___other (specify)

SPECIFIC DATES c1890; c1908 BUILDER/ARCHITECT

STATEMENT OF SIGNIFICANCE (IN ONE PARAGRAPH)

- The late Victorian cottage is shown on the 1893 Sanborn map with its rear porch, but the two front porches are shown on the 1899 map. The two story cottage is located on the 1910 Sanborn.

9. MAJOR BIBLIOGRAPHICAL REFERENCES

Sanborn maps, 1893, 1899, 1910.

0. GEOGRAPHICAL DATA N/A

ACREAGE OF PROPERTY ___ QUADRANGLE NAME ___ SCALE ___

UTM REFERENCES

	ZONE	EASTING	NORTHING
A			
B			
C			
D			

VERBAL BOUNDARY DESCRIPTION AND JUSTIFICATION

I. FORM PREPARED BY

NAME / TITLE Lynn Morrow, Historian

ORGANIZATION Missouri Valley Regional Planning Commission

ADDRESS P.O. Box 8, Carrollton, Missouri DATE August, 198

CH-AS-002-145

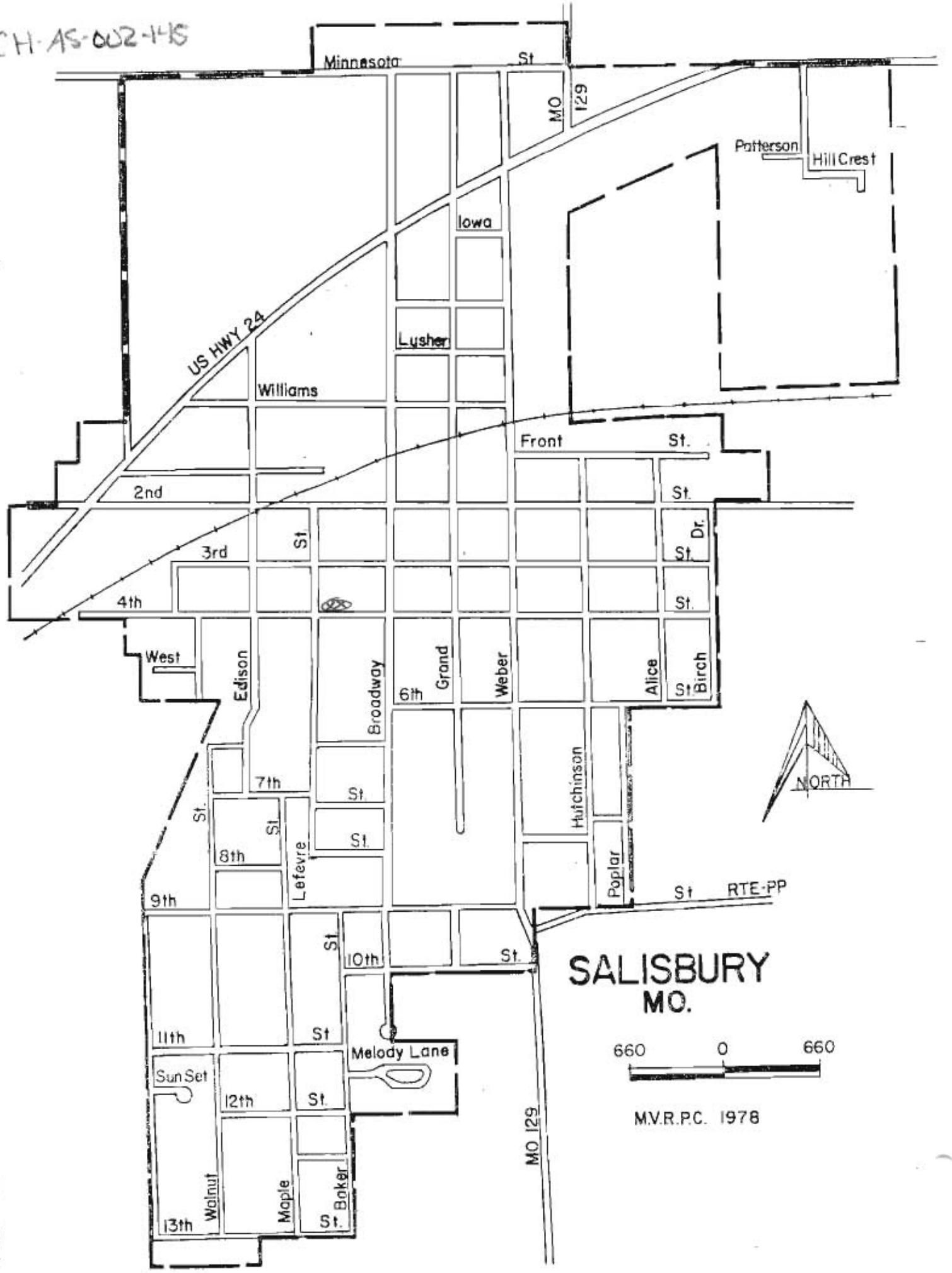
Minnesota St
MO 129
Patterson
Hill Crest
Iowa
US HWY 24
Lusher
Williams
Front St.
2nd
St.
3rd
St
Dr.
St.
4th
St.
West
Edison
Broadway
6th
Grand
Weber
Alice
St
Birch
NORTH
7th
St
St.
St.
St.
8th
Lefevre
Hutchinson
Poplar
St
RTE-PP
9th
St.
10th
St.
SALISBURY
MO.
11th
St
Melody Lane
660
0
660
Sun Set
12th
St.
MO 129
Walnut
Maple
Baker
St.
13th
M.V.R.P.C. 1978



MISSOURI OFFICE OF HISTORIC PRESERVATION / INVENTORY SURVEY FORM

CH-AS-002-146

549

1. NAME

HISTORIC

AND/OR COMMON

2. LOCATION

STREET & NUMBER 211 W. 4th Street

CITY, TOWN Salisbury ____VICINITY OF

STATE Missouri CODE COUNTY Chariton CODE

3. CLASSIFICATION

CATEGORY	OWNERSHIP	STATUS	PRESENT USE	
___district	___public	X occupied	___agriculture	___museum
X building(s)	X private	___unoccupied	___commercial	___park
___structure	___both	___work in progress	___educational	X private residence
___site	PUBLIC ACQUISITION	ACCESSIBLE	___entertainment	___religious
___object	___in process	___yes: restricted	___government	___scientific
	___being considered	___yes: unrestricted	___industrial	___transportation
		___no	___military	___other:

4. OWNER OF PROPERTY

NAME

STREET & NUMBER

CITY, TOWN ____VICINITY OF STATE

5. LOCATION OF LEGAL DESCRIPTION

Recorder of Deeds, Chariton County Courthouse, Keytesville, Missouri

6. REPRESENTATION IN EXISTING SURVEYS

TLE DETERMINED ELIGIBLE? ___YES ___NO ___FEDERAL ___STATE ___COUNTY ___LO

N/A

7. DESCRIPTION

CONDITION		CHECK ONE	CHECK ONE	
___excellent	___deteriorated	X unaltered	X original site	
X good	___ruins	___altered	___moved	date ____
___fair	___unexposed			

DESCRIBE THE PRESENT AND ORIGINAL (IF KNOWN) PHYSICAL APPEARANCE

- This large semi-4 square house has uncommon details and design for the region. The rusticated stone chimney pierces the eave, cozy screened in 2nd story porches are on front corners, the 2nd story floor plan allows paired sloping roofs in the porch and second story , the bulky stone pillars are probably inspired from the Prairie School, and the house is located on a corner lot facing north.

8. SIGNIFICANCE

PERIOD	AREAS OF SIGNIFICANCE - CHECK AND JUSTIFY BELOW			
___ prehistoric	___ archeology-prehistoric	___ community planning	___ landscape architecture	___ religion
___ 1400-1499	___ archeology-historic	___ conservation	___ law	___ science
___ 1500-1599	___ agriculture	___ economics	___ literature	___ sculpture
___ 1600-1699	X architecture	___ education	___ military	___ social / humanitarian
___ 1700-1799	___ art	___ engineering	___ music	___ theater
___ 1800-1899	___ commerce	___ exploration/settlement	___ philosophy	___ transportation
X 1900-	___ communications	___ industry	___ politics/government	___ other (specify)
		___ invention		

SPECIFIC DATES c 1915 BUILDER/ARCHITECT

STATEMENT OF SIGNIFICANCE (IN ONE PARAGRAPH)

9. MAJOR BIBLIOGRAPHICAL REFERENCES

0. GEOGRAPHICAL DATA N/A

ACREAGE OF PROPERTY ____ QUADRANGLE NAME ____ SCALE ____

UTM REFERENCES

	ZONE	EASTING	NORTHING
A			
B			
C			
D			

VERBAL BOUNDARY DESCRIPTION AND JUSTIFICATION

1. FORM PREPARED BY

NAME / TITLE Lynn Morrow, Historian

ORGANIZATION Missouri Valley Regional Planning Commission

ADDRESS P.O. Box 8, Carrollton, Missouri DATE August, 198

CH-AS-002-146

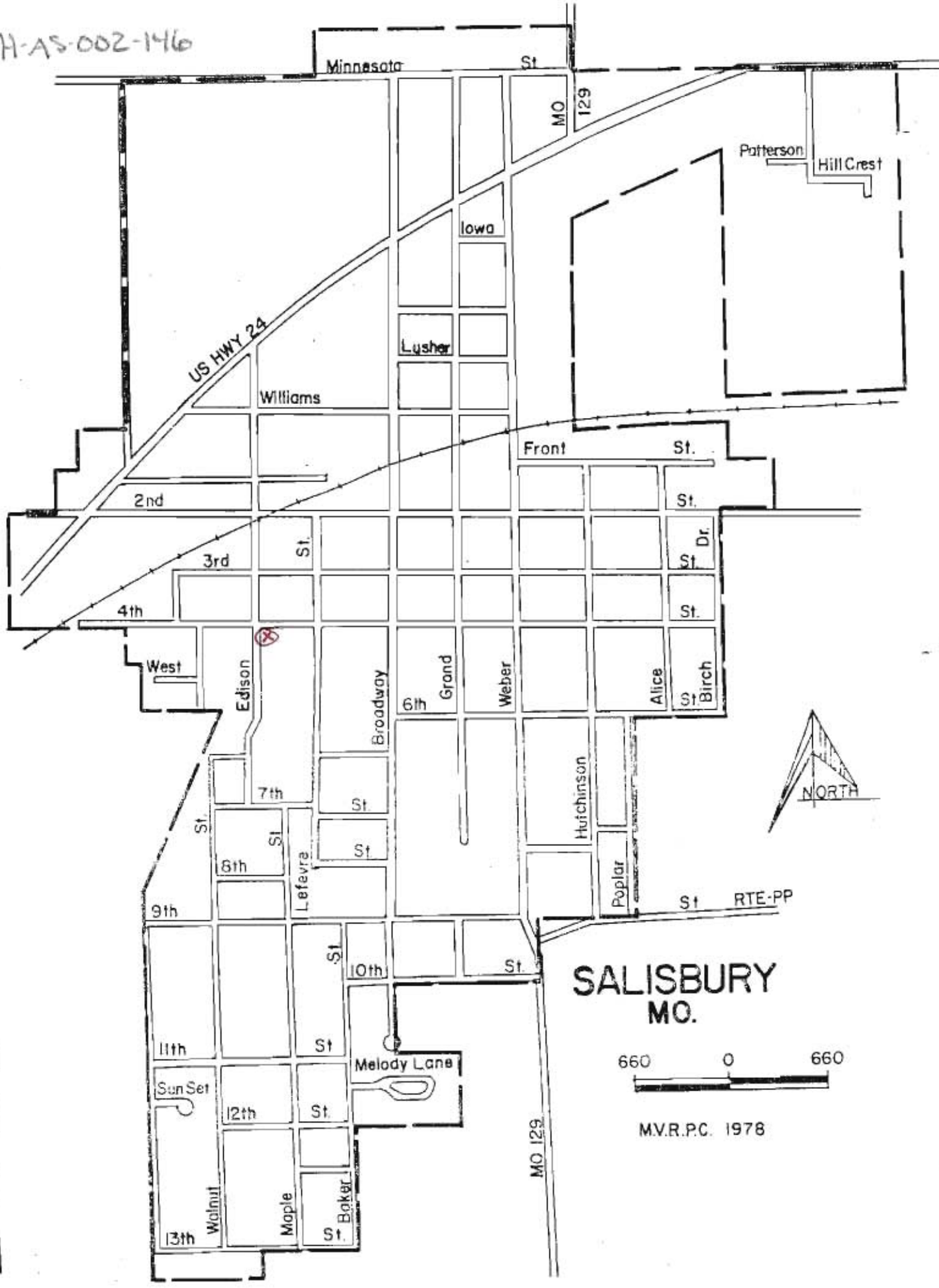
Minnesota St
MO 129
Patterson
Hill Crest
Iowa
US HWY 24
Lusher
Williams
Front St.
2nd
St.
3rd
St.
Dr.
St.
4th
St.
West
Edison
Broadway
6th
Grand
Weber
Alice
St
Birch
NORTH
7th
St
St
St
6th
Lefevre
Hutchinson
Poplar
St
RTE-PP
9th
St
10th
St
SALISBURY
MO.
11th
St
Melody Lane
Sun Set
12th
St
660
0
660
MO 129
M.V.R.P.C. 1978
13th
Walnut
Maple
Baker
St.





MISSOURI OFFICE OF HISTORIC PRESERVATION / INVENTORY SURVEY FORM

CH-AS-002-147 # 564

1. NAME

HISTORIC

AND/OR COMMON

2. LOCATION

STREET & NUMBER 107 W. 6th

CITY, TOWN Salisbury ___VICINITY OF

STATE Missouri CODE COUNTY Chariton CODE

3. CLASSIFICATION

CATEGORY	OWNERSHIP	STATUS	PRESENT USE	
___district	___public	X occupied	___agriculture	___museum
X building(s)	X private	___unoccupied	___commercial	___park
___structure	___both	___work in progress	___educational	X private residence
___site	PUBLIC ACQUISITION	ACCESSIBLE	___entertainment	___religious
___object	___in process	___yes: restricted	___government	___scientific
	___being considered	___yes: unrestricted	___industrial	___transportation
		___no	___military	___other:

4. OWNER OF PROPERTY

NAME

STREET & NUMBER

CITY, TOWN ___VICINITY OF STATE

5. LOCATION OF LEGAL DESCRIPTION

Recorder of Deeds, Chariton County Courthouse, Keytesville, Missouri

6. REPRESENTATION IN EXISTING SURVEYS

ITLE DETERMINED ELIGIBLE? ___YES ___NO ___FEDERAL ___STATE ___COUNTY ___LO

N/A

7. DESCRIPTION

CONDITION		CHECK ONE	CHECK ONE	
X excellent	___deteriorated	X unaltered	X original site	
___good	___ruins	___altered	___moved	date ___
___fair	___unexposed			

DESCRIBE THE PRESENT AND ORIGINAL (IF KNOWN) PHYSICAL APPEARANCE

- This is the best 2 story brick 4 square house, dressed in modest ornament, in Salisbury. The house faces south and is sited fairly high above the street. It is surrounded by shrubbery and the lot east is open - apparently a house formerly sat there. The open corner and this site ties in nicely with the South Broadway cluster of excellent sites.

8. SIGNIFICANCE

PERIOD	AREAS OF SIGNIFICANCE - CHECK AND JUSTIFY BELOW				
___ prehistoric	___ archeology-prehistoric	___ community planning	___ landscape architecture	___ religion	
___ 1400-1499	___ archeology-historic	___ conservation	___ law	___ science	
___ 1500-1599	___ agriculture	___ economics	___ literature	___ sculpture	
___ 1600-1699	X architecture	___ education	___ military	___ social / humanitarian	
___ 1700-1799	___ art	___ engineering	___ music	___ theater	
___ 1800-1899	___ commerce	___ exploration/settlement	___ philosophy	___ transportation	
X 1900-	___ communications	___ industry	___ politics/government	___ other (specify)	
		___ invention			

SPECIFIC DATES c1935 BUILDER/ARCHITECT

STATEMENT OF SIGNIFICANCE (IN ONE PARAGRAPH)

9. MAJOR BIBLIOGRAPHICAL REFERENCES

0. GEOGRAPHICAL DATA N/A

ACREAGE OF PROPERTY ___ QUADRANGLE NAME ___ SCALE ___

UTM REFERENCES

	ZONE	EASTING	NORTHING
A			
B			
C			
D			

VERBAL BOUNDARY DESCRIPTION AND JUSTIFICATION

1. FORM PREPARED BY

NAME / TITLE Lynn Morrow, Historian

ORGANIZATION Missouri Valley Regional Planning Commission

ADDRESS P.O. Box 8, Carrollton, Missouri DATE August, 198

CH-AS-002-147

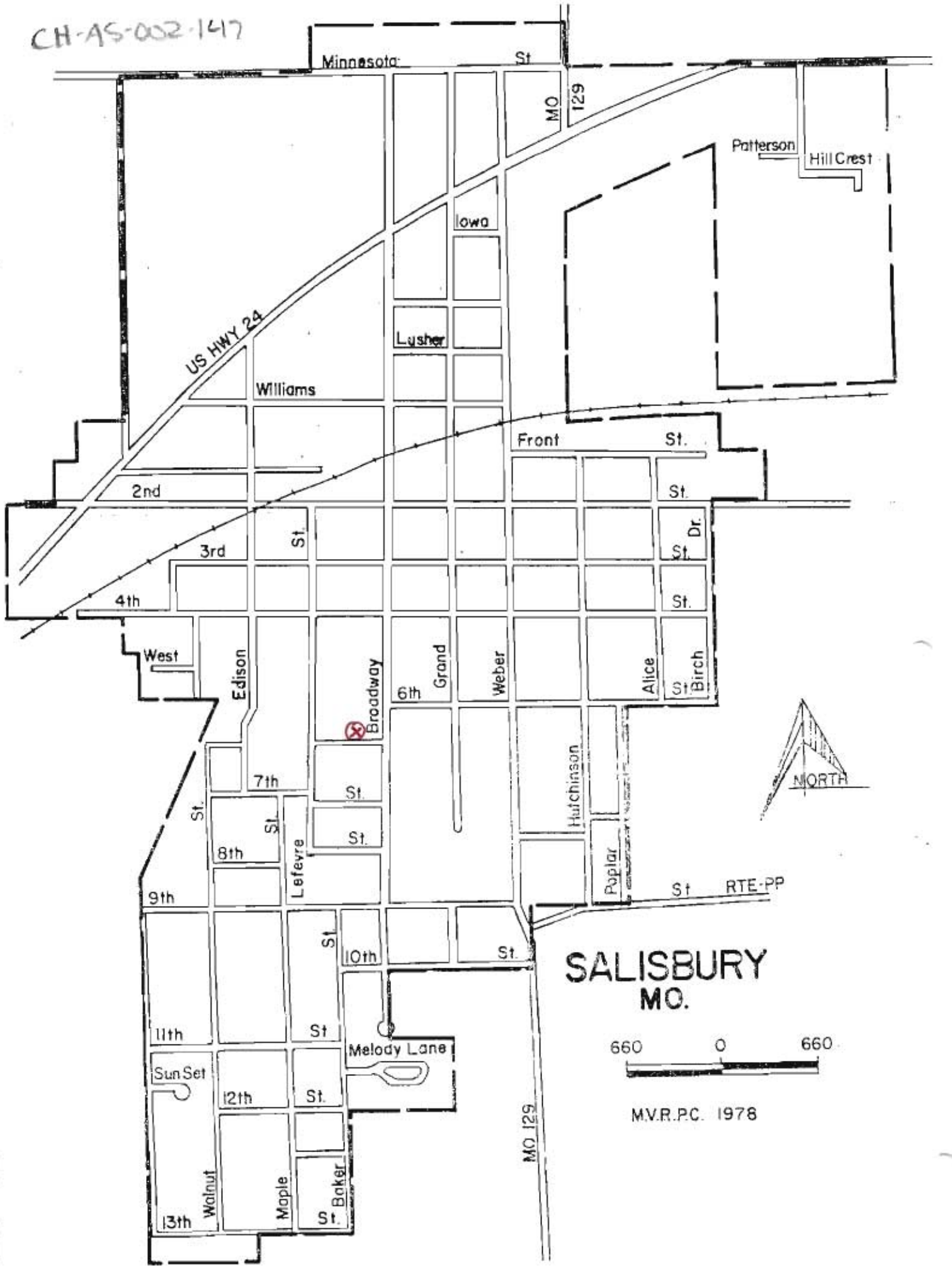
Minnesota St
MO 129
Patterson
Hill Crest
Iowa
US HWY 24
Lusher
Williams
Front St.
2nd
St.
3rd
St.
Dr.
St.
4th
St.
West
Edison
Broadway
6th
Grand
Weber
Alice
St
Birch
7th
St.
St.
St.
8th
St.
Lefevre
Hutchinson
Poplar
St
RTE-PP
9th
St.
10th
St.
11th
St
Melody Lane
Sun Set
12th
St.
13th
Walnut
Maple
Baker
St.
MO 129
NORTH
SALISBURY
MO.
660
0
660
M.V.R.P.C. 1978





MISSOURI OFFICE OF HISTORIC PRESERVATION / INVENTORY SURVEY FORM

CH-AS-002-MB # 569

1. NAME

HISTORIC Salisbury City Park

AND/OR COMMON

2. LOCATION see map

STREET & NUMBER

CITY, TOWN Salisbury ____VICINITY OF

STATE Missouri CODE COUNTY Chariton CODE

3. CLASSIFICATION

CATEGORY	OWNERSHIP	STATUS	PRESENT USE	
___district	X public	___occupied	___agriculture	___museum
___building(s)	___private	___unoccupied	___commercial	___park
X structure	___both	___work in progress	___educational	___private residence
X site	PUBLIC ACQUISITION	ACCESSIBLE	X entertainment	___religious
___object	___in process	___yes: restricted	___government	___scientific
	___being considered	___yes: unrestricted	___industrial	___transportation
		___no	___military	___other:

4. OWNER OF PROPERTY

NAME

STREET & NUMBER

CITY, TOWN ____VICINITY OF STATE

5. LOCATION OF LEGAL DESCRIPTION

Recorder of Deeds, Chariton County Courthouse, Keytesville, Missouri

6. REPRESENTATION IN EXISTING SURVEYS

TLE DETERMINED ELIGIBLE? ___YES ___NO ___FEDERAL ___STATE ___COUNTY ___LO

N/A

7. DESCRIPTION

CONDITION		CHECK ONE	CHECK ONE	
___excellent	___deteriorated	X unaltered	X original site	
X good	___ruins	___altered	___moved	date
___fair	___unexposed			

DESCRIBE THE PRESENT AND ORIGINAL (IF KNOWN) PHYSICAL APPEARANCE

8. SIGNIFICANCE

PERIOD	AREAS OF SIGNIFICANCE - CHECK AND JUSTIFY BELOW			
___prehistoric	___archeology-prehistoric	X community planning	___landscape architecture	___religion
___1400-1499	___archeology-historic	___conservation	___law	___science
___1500-1599	___agriculture	___economics	___literature	___sculpture
___1600-1699	___architecture	___education	___military	___social /
___1700-1799	___art	___engineering	___music	humanitarian
___1800-1899	___commerce	___exploration/settlement	___philosophy	___theater
X 1900-	___communications	___industry	___politics/government	___transportation
		___invention		___other (specify)

SPECIFIC DATES

BUILDER/ARCHITECT

STATEMENT OF SIGNIFICANCE (IN ONE PARAGRAPH)

- The replica of the Statue of Liberty was installed as part of a 1974 national campaign by the Boy Scouts of America.

- see attached documents

9. MAJOR BIBLIOGRAPHICAL REFERENCES

The Salisbury Story 1867-1967

0. GEOGRAPHICAL DATA N/A

ACREAGE OF PROPERTY_____ QUADRANGLE NAME_____ SCALE_____

UTM REFERENCES

		ZONE	EASTING	NORTHING
A				
B				
C				
D				

VERBAL BOUNDARY DESCRIPTION AND JUSTIFICATION

1. FORM PREPARED BY

NAME / TITLE Lynn Morrow, Historian

ORGANIZATION Missouri Valley Regional Planning Commission

ADDRESS P.O. Box 8, Carrollton, Missouri

DATE August, 198

CH-AS-002-148

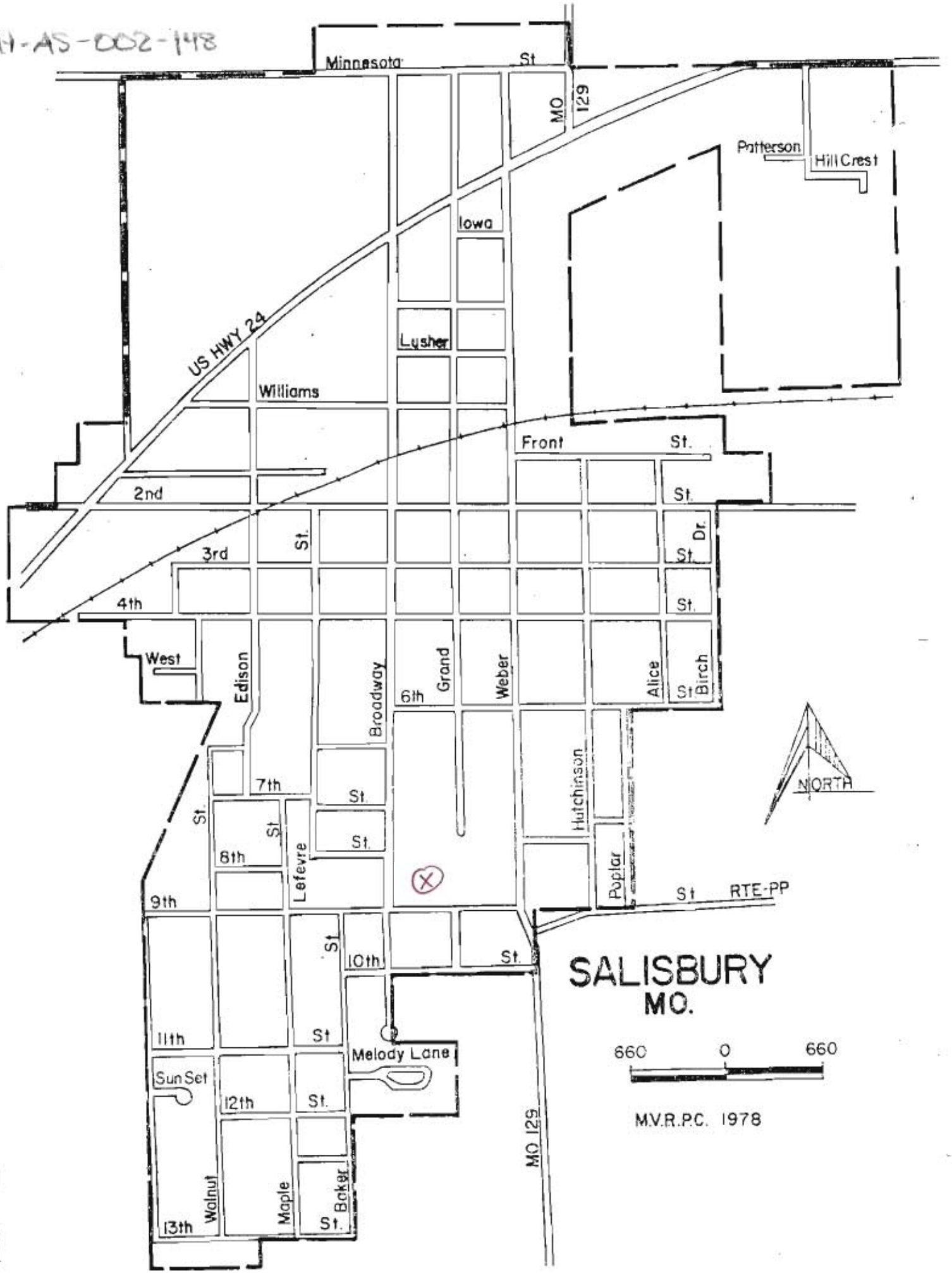
Minnesota St
MO 129
Patterson
Hill Crest
Iowa
US HWY 24
Lusher
Williams
Front St.
2nd
St.
3rd
St.
Dr.
4th
West
Edison
Broadway
6th
Grand
Weber
Alice
St
Birch
7th
St
8th
Lefevre
9th
Hutchinson
Poplar
St RTE-PP
10th
11th
Melody Lane
Sun Set
12th
13th
Walnut
Maple
Baker
MO 129
NORTH
SALISBURY
MO.
660 0 660
M.V.R.P.C. 1978

CITY PARK

Various pictures taken in the park, where the Centennial Pageant will be held August 22 through August 26, 1967.



Ball diamond, bleachers and concession stands.



Shelter house.



Playground equipment.



Statue of Liberty, with memorial to Judge Salisbury in foreground.

Descendants of Judge Salisbury at dedication of the memorial.








WARNING
NO ALCOHOLIC
BEVERAGES
PERMITTED IN THIS PARK
AT ANY TIME
BY ORDER OF
CITY COUNCIL

MISSOURI OFFICE OF HISTORIC PRESERVATION / INVENTORY SURVEY FORM

(CH-AS-002-009

571

1. NAME

HISTORIC St. Luke A.M.E. Church

AND/OR COMMON

2. LOCATION see map

STREET & NUMBER Alice Street

CITY, TOWN Salisbury ____ VICINITY OF

STATE Missouri **CODE** **COUNTY** Chariton **CODE**

3. CLASSIFICATION

CATEGORY	OWNERSHIP	STATUS	PRESENT USE	
___district	___public	X occupied	___agriculture	___museum
X building(s)	X private	___unoccupied	___commercial	___park
___structure	___both	___work in progress	___educational	___private residence
___site	PUBLIC ACQUISITION	ACCESSIBLE	___entertainment	X religious
___object	___in process	___yes: restricted	___government	___scientific
	___being considered	___yes: unrestricted	___industrial	___transportation
		___no	___military	___other:

4. OWNER OF PROPERTY

NAME

STREET & NUMBER

CITY, TOWN ____ VICINITY OF **STATE**

5. LOCATION OF LEGAL DESCRIPTION

Recorder of Deeds, Chariton County Courthouse, Keytesville, Missouri

6. REPRESENTATION IN EXISTING SURVEYS

TITLE **DETERMINED ELIGIBLE?** ____ YES ____ NO ____ FEDERAL ____ STATE ____ COUNTY ____ LO

N/A

7. DESCRIPTION

CONDITION		CHECK ONE	CHECK ONE	
___excellent	___deteriorated	___unaltered	X original site	
___good	___ruins	X altered	___moved	date ____
X fair	___unexposed			

DESCRIBE THE PRESENT AND ORIGINAL (IF KNOWN) PHYSICAL APPEARANCE

8. SIGNIFICANCE

PERIOD	AREAS OF SIGNIFICANCE - CHECK AND JUSTIFY BELOW			
___prehistoric	___archeology-prehistoric	___community planning	___landscape architecture	___religion
___1400-1499	___archeology-historic	___conservation	___law	___science
___1500-1599	___agriculture	___economics	___literature	___sculpture
___1600-1699	X architecture	___education	___military	___social /
___1700-1799	___art	___engineering	___music	humanitarian
___1800-1899	___commerce	___exploration/settlement	___philosophy	___theater
X 1900-	___communications	___industry	___politics/government	___transportation
		___invention		___other (specify)

SPECIFIC DATES c1890 BUILDER/ARCHITECT

STATEMENT OF SIGNIFICANCE (IN ONE PARAGRAPH)

- The building is located on an inset of the 1899 Sanborn map.

- See attached document

9. MAJOR BIBLIOGRAPHICAL REFERENCES

The Salisbury Story 1867-1967
1899 Sanborn map.

0. GEOGRAPHICAL DATA N/A

ACREAGE OF PROPERTY_____ QUADRANGLE NAME_____ SCALE_____

UTM REFERENCES

	ZONE	EASTING	NORTHING
A			
B			
C			
D			

VERBAL BOUNDARY DESCRIPTION AND JUSTIFICATION

1. FORM PREPARED BY

NAME / TITLE Lynn Morrow, Historian
ORGANIZATION Missouri Valley Regional Planning Commission
ADDRESS P.O. Box 8, Carrollton, Missouri DATE August, 198

ST. LUKE A.M.E. CHURCH

OF SALISBURY

In 1866, the Methodists and Baptists were worshiping together. Later Judge Salisbury gave the Baptists a lot to build a church for themselves. In 1868 John Alexander Kincheloe, cut timber to build the first church. In 1889 the church was accepted by the annual conference of the fifth district and St. Luke Africion Methodist Episcopal came into existence.

A four room parsonage was built in 1890. Rev. J. P. Alexander started his three-year ministry in 1890. The first church building was demolished in 1891. The second church was built in 1892.

Rev. J. W. McCormick started his pastorate in 1893. In 1895 Rev. J. W. Ramsey was the pastor and several members were added to the church. Rev. N. T. Gamble came in 1896 and Alex Moore bought the first bell for the church this year. During the pastorship in 1903 of Rev. D. W. Oakes, the Women's Mite Missionary Society was organized.

Rev. J. R. Ramsey started his five years of ministering in 1916. Rev. T. H. Hamilton came in 1921 and a new parsonage was built in 1923. Rev. J. A. Rangua, a native African, began his pastorate in 1932. Rev. P. C. Coe, came in 1934 and during his two years dug an outdoor pool, carried the water and filled it so he could baptize his converts. Rev. T. T. Riley's pastorate of three years started in 1936 and he reorganized the church and added a Mother's Stewardess board for the elder mothers of the church. Rev. J. M. Hughes was the minister from 1944 to 1952 and the church progressed under his leadership. Rev. Henry Wright came in 1961 and was an organist and vocalist. An organ was contracted for during his ministry. Rev. Charles Mann came in 1963 and the organ was obtained.

No History Available
On The Second
Christian Church.

Second Christian Church.



CH-AS-002-149

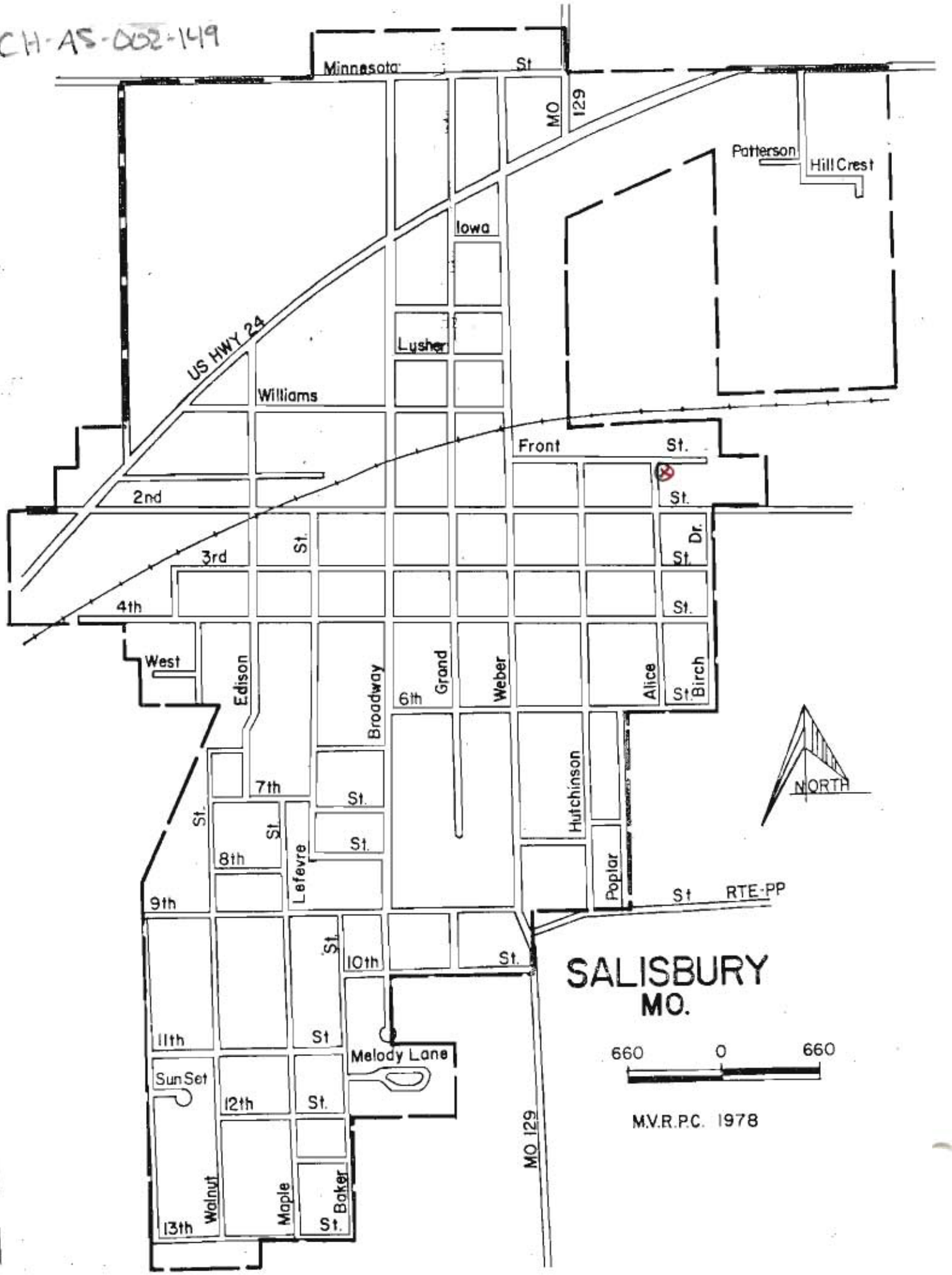

Minnesota St
MO 129
Patterson
Hill Crest
Iowa
US HWY 24
Lusher
Williams
Front St.
2nd St.
3rd St.
Dr.
4th St.
West
Edison
Broadway
Grand
Weber
Alice
Birch
6th St.
7th St.
Hutchinson
NORTH
8th St.
Lefevre
Poplar
9th St
RTE-PP
10th St.
11th St
Melody Lane
Sun Set
12th St.
13th St.
Walnut
Maple
Baker
MO 129
SALISBURY
MO.
660 0 660
M.V.R.P.C. 1978


St. Luke AME Church

MISSOURI OFFICE OF HISTORIC PRESERVATION / INVENTORY SURVEY FORM

CH-AS-002-150 #545

1. NAME

HISTORIC

AND/OR COMMON

2. LOCATION see map

STREET & NUMBER 411 N. Broadway

CITY, TOWN Salisbury ___VICINITY OF

STATE Missouri CODE COUNTY Chariton CODE

3. CLASSIFICATION

CATEGORY	OWNERSHIP	STATUS	PRESENT USE	
___district	___public	X occupied	___agriculture	___museum
X building(s)	X private	___unoccupied	___commercial	___park
___structure	___both	___work in progress	___educational	X private residence
___site	PUBLIC ACQUISITION	ACCESSIBLE	___entertainment	___religious
___object	___in process	___yes: restricted	___government	___scientific
	___being considered	___yes: unrestricted	___industrial	___transportation
		___no	___military	___other:

4. OWNER OF PROPERTY

NAME

STREET & NUMBER

CITY, TOWN ___VICINITY OF STATE

5. LOCATION OF LEGAL DESCRIPTION

Recorder of Deeds, Chariton County Courthouse, Keytesville, Missouri

6. REPRESENTATION IN EXISTING SURVEYS

TLE DETERMINED ELIGIBLE? ___YES ___NO ___FEDERAL ___STATE ___COUNTY ___LO

N/A

7. DESCRIPTION

CONDITION		CHECK ONE	CHECK ONE	
X excellent	___deteriorated	X unaltered	X original site	
___good	___ruins	___altered	___moved	date ___
___fair	___unexposed			

DESCRIBE THE PRESENT AND ORIGINAL (IF KNOWN) PHYSICAL APPEARANCE

- This is the best gambrel roof cottage in Salisbury. It is sited high on an eminence facing east. It has a stone foundation, and the original pier foundation porch has been filled in with concrete block.

8. SIGNIFICANCE

PERIOD	AREAS OF SIGNIFICANCE - CHECK AND JUSTIFY BELOW			
___ prehistoric	___ archeology-prehistoric	___ community planning	___ landscape architecture	___ religion
___ 1400-1499	___ archeology-historic	___ conservation	___ law	___ science
___ 1500-1599	___ agriculture	___ economics	___ literature	___ sculpture
___ 1600-1699	X architecture	___ education	___ military	___ social / humanitarian
___ 1700-1799	___ art	___ engineering	___ music	___ theater
___ 1800-1899	___ commerce	___ exploration/settlement	___ philosophy	___ transportation
X 1900-	___ communications	___ industry	___ politics/government	___ other (specify)
		___ invention		

SPECIFIC DATES c1915 BUILDER/ARCHITECT

STATEMENT OF SIGNIFICANCE (IN ONE PARAGRAPH)

9. MAJOR BIBLIOGRAPHICAL REFERENCES

0. GEOGRAPHICAL DATA N/A

ACREAGE OF PROPERTY ___ QUADRANGLE NAME ___ SCALE ___

UTM REFERENCES

	ZONE	EASTING	NORTHING		ZONE	EASTING	NORTHING
A				B			
C				D			

VERBAL BOUNDARY DESCRIPTION AND JUSTIFICATION

1. FORM PREPARED BY

NAME / TITLE Lynn Morrow, Historian

ORGANIZATION Missouri Valley Regional Planning Commission

ADDRESS P.O. Box 8, Carrollton, Missouri DATE August, 198

CH-AS-002-150

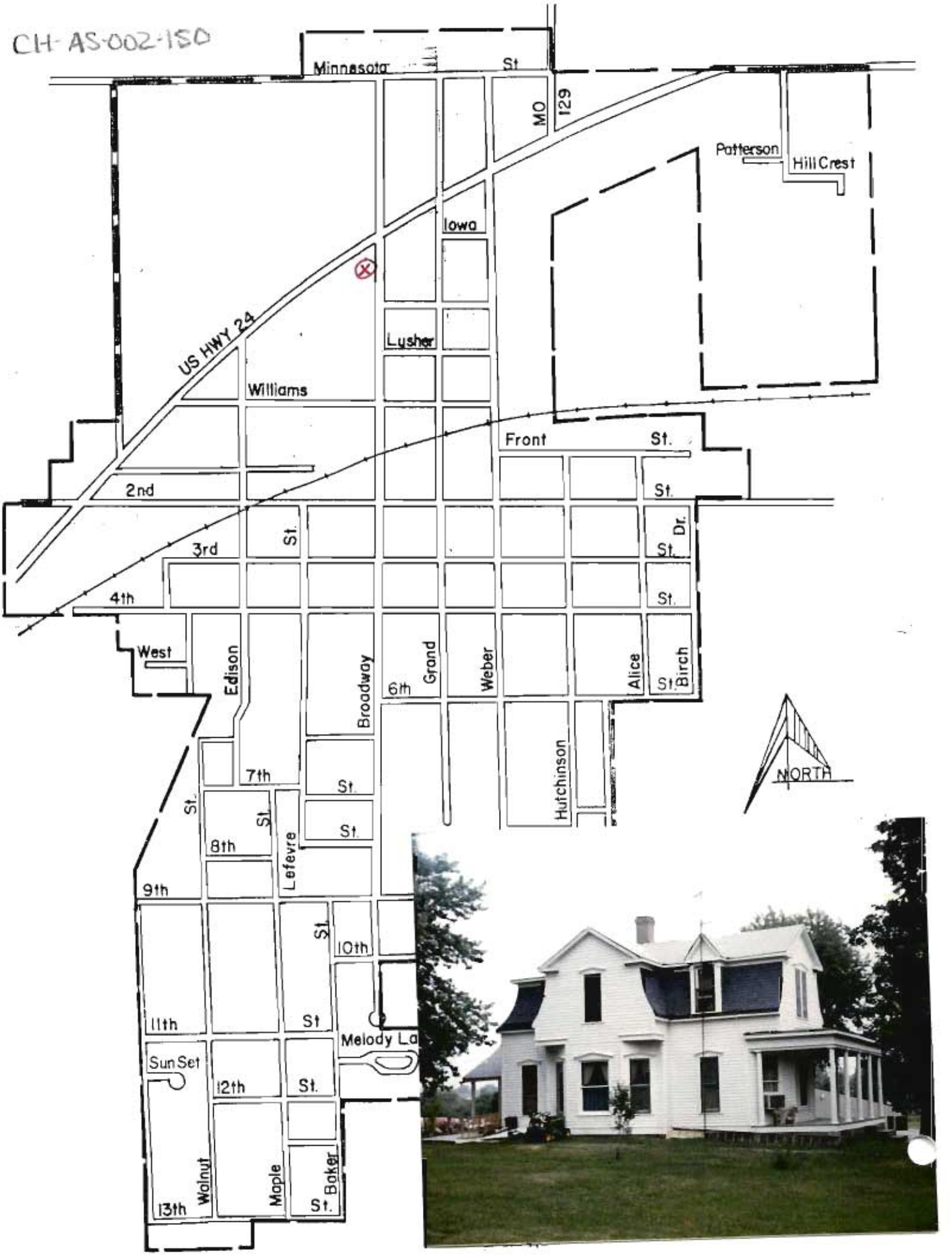
Minnesota
St
MO
129
Patterson
Hill Crest
Iowa
US HWY 24
Lusher
Williams
Front
St.
2nd
St.
St.
Dr.
3rd
St.
St.
4th
St.
West
Edison
Broadway
6th
Grand
Weber
Alice
St.
Birch
Hutchinson
NORTH
7th
St.
St.
St.
St.
8th
St.
Lefevre
9th
St.
10th
11th
St
Melody La
Sun Set
12th
St.
Walnut
Maple
Baker
St.
13th





MISSOURI OFFICE OF HISTORIC PRESERVATION / INVENTORY SURVEY FORM

CH-1S-002-151 # 582

1. NAME

HISTORIC

AND/OR COMMON Dr. Eddington and Sylvia's

2. LOCATION see map

STREET & NUMBER (Eddington: 105 S. Broadway)

CITY, TOWN Salisbury ___VICINITY OF

STATE Missouri CODE COUNTY Chariton CODE

3. CLASSIFICATION

CATEGORY	OWNERSHIP	STATUS	PRESENT USE	
___district	___public	X occupied	___agriculture	___museum
X building(s)	X private	___unoccupied	X commercial	___park
___structure	___both	___work in progress	___educational	___private residence
___site	PUBLIC ACQUISITION	ACCESSIBLE	___entertainment	___religious
___object	___in process	___yes: restricted	___government	___scientific
	___being considered	___yes: unrestricted	___industrial	___transportation
		___no	___military	___other:

4. OWNER OF PROPERTY

NAME

STREET & NUMBER

CITY, TOWN ___VICINITY OF STATE

5. LOCATION OF LEGAL DESCRIPTION

Recorder of Deeds, Chariton County Courthouse, Keytesville, Missouri

6. REPRESENTATION IN EXISTING SURVEYS

TLE DETERMINED ELIGIBLE? ___YES ___NO ___FEDERAL ___STATE ___COUNTY ___LO

N/A

7. DESCRIPTION

CONDITION		CHECK ONE	CHECK ONE	
___excellent	___deteriorated	___unaltered	X original site	
X good	___ruins	X altered	___moved	date ___
___fair	___unexposed			

DESCRIBE THE PRESENT AND ORIGINAL (IF KNOWN) PHYSICAL APPEARANCE

8. SIGNIFICANCE

PERIOD	AREAS OF SIGNIFICANCE - CHECK AND JUSTIFY BELOW			
___prehistoric	___archeology-prehistoric	___community planning	___landscape architecture	___religion
___1400-1499	___archeology-historic	___conservation	___law	___science
___1500-1599	___agriculture	___economics	___literature	___sculpture
___1600-1699	___architecture	___education	___military	___social /
___1700-1799	___art	___engineering	___music	humanitarian
___1800-1899	X commerce	___exploration/settlement	___philosophy	___theater
X 1900-	___communications	___industry	___politics/government	___transportation
		___invention		___other (specify)

SPECIFIC DATES BUILDER/ARCHITECT

STATEMENT OF SIGNIFICANCE (IN ONE PARAGRAPH)

- Dr. John W. Eddington is a local chiropractor.

- Sylvia's was a telephone exchange during the 1920's and beyond. Eddington's was built after 1928.

9. MAJOR BIBLIOGRAPHICAL REFERENCES

Sanborn maps.

0. GEOGRAPHICAL DATA N/A

ACREAGE OF PROPERTY_____ QUADRANGLE NAME_____ SCALE_____

UTM REFERENCES

	ZONE	EASTING	NORTHING		ZONE	EASTING	NORTHING
A				B			
C				D			

VERBAL BOUNDARY DESCRIPTION AND JUSTIFICATION

1. FORM PREPARED BY

NAME / TITLE Lynn Morrow, Historian

ORGANIZATION Missouri Valley Regional Planning Commission

ADDRESS P.O. Box 8, Carrollton, Missouri DATE August, 198

CH-AS-002-151

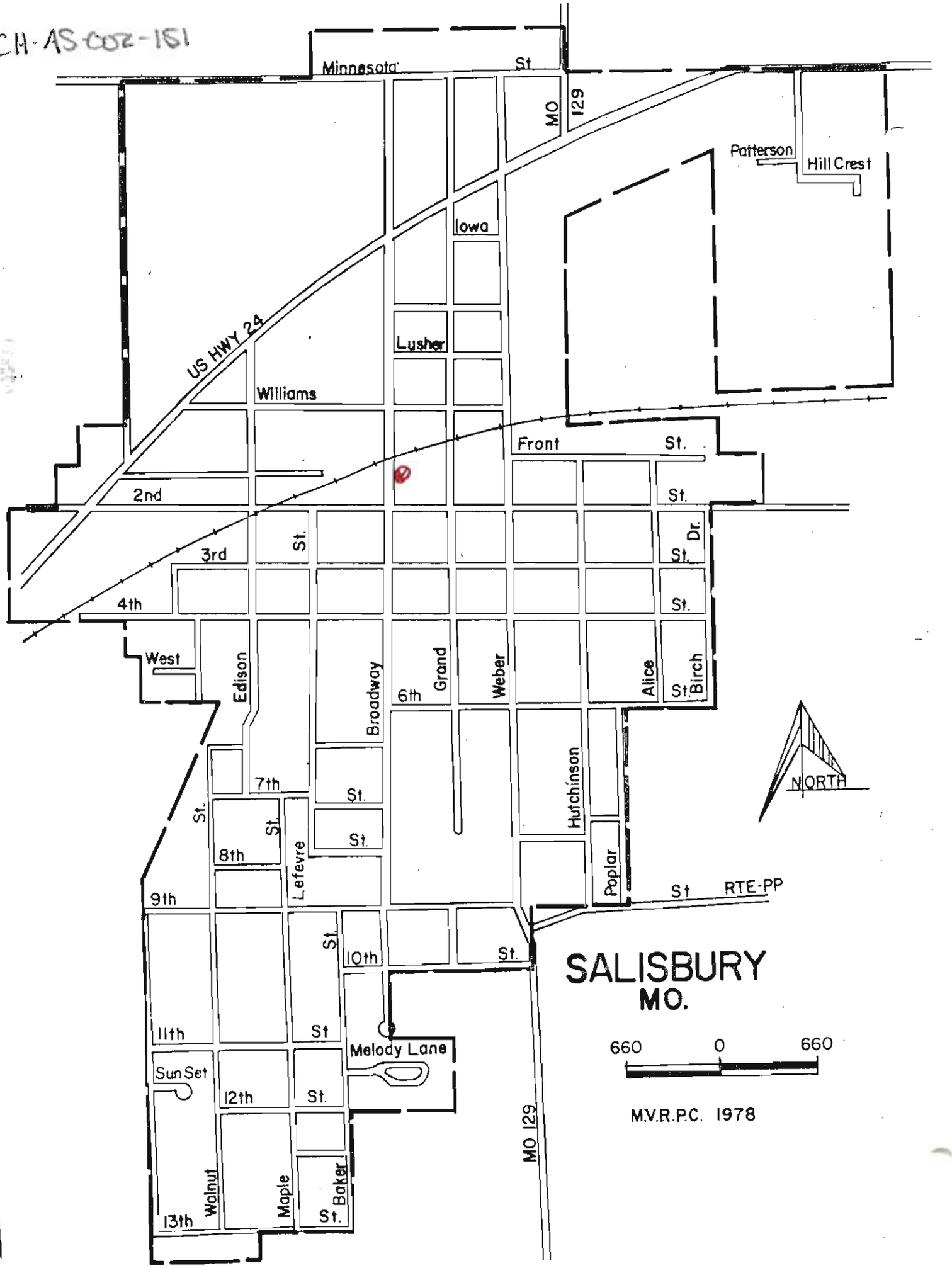
Minnesota St
MO 129
Patterson
Hill Crest
Iowa
US HWY 24
Lusher
Williams
Front St.
2nd
St.
Dr.
3rd
St.
4th
West
Edison
Broadway
6th
Grand
Weber
Alice
St
Birch
NORTH
7th
St.
Hutchinson
8th
Lefevre
Poplar
St
RTE-PP
9th
10th
11th
Melody Lane
Sun Set
12th
13th
Walnut
Maple
Baker
MO 129
SALISBURY
MO.
660
0
660
M.V.R.P.C. 1978


Sylvia's

MISSOURI OFFICE OF HISTORIC PRESERVATION / INVENTORY SURVEY FORM

(CH-AS-02-152

581

1. NAME

HISTORIC

AND/OR COMMON Press-Spectator and Star Pool Hall

. LOCATION see map Broadway

STREET & NUMBER

CITY, TOWN Salisbury ____ VICINITY OF

STATE Missouri CODE COUNTY Chariton CODE

3. CLASSIFICATION

CATEGORY	OWNERSHIP	STATUS	PRESENT USE	
___district	___public	X occupied	___agriculture	___museum
X building(s)	X private	___unoccupied	X commercial	___park
___structure	___both	___work in progress	___educational	___private residence
___site	PUBLIC ACQUISITION	ACCESSIBLE	___entertainment	___religious
___object	___in process	___yes: restricted	___government	___scientific
	___being considered	___yes: unrestricted	___industrial	___transportation
		___no	___military	___other:

4. OWNER OF PROPERTY

NAME

STREET & NUMBER

CITY, TOWN ____ VICINITY OF STATE

5. LOCATION OF LEGAL DESCRIPTION

Recorder of Deeds, Chariton County Courthouse, Keytesville, Missouri

6. REPRESENTATION IN EXISTING SURVEYS

TLE DETERMINED ELIGIBLE? ___ YES ___ NO ___ FEDERAL ___ STATE ___ COUNTY ___ LO

N/A

7. DESCRIPTION

CONDITION		CHECK ONE	CHECK ONE	
___excellent	___deteriorated	___unaltered	X original site	
X good	___ruins	X altered	___moved	date ____
___fair	___unexposed			

DESCRIBE THE PRESENT AND ORIGINAL (IF KNOWN) PHYSICAL APPEARANCE

8. SIGNIFICANCE

PERIOD	AREAS OF SIGNIFICANCE - CHECK AND JUSTIFY BELOW			
___prehistoric	___archeology-prehistoric	___community planning	___landscape architecture	___religion
___1400-1499	___archeology-historic	___conservation	___law	___science
___1500-1599	___agriculture	___economics	___literature	___sculpture
___1600-1699	___architecture	___education	___military	___social /
___1700-1799	___art	___engineering	___music	humanitarian
___1800-1899	X commerce	___exploration/settlement	___philosophy	___theater
X 1900-	___communications	___industry	___politics/government	___transportation
		___invention		___other (specify)

SPECIFIC DATES BUILDER/ARCHITECT

STATEMENT OF SIGNIFICANCE (IN ONE PARAGRAPH)

- The Press-Spectator building was constructed between 1916 and 1928; the Star Pool Hall building was built between 1899 and 1910.

9. MAJOR BIBLIOGRAPHICAL REFERENCES

1899, 1910, 1916, 1928 Sanborn maps.

0. GEOGRAPHICAL DATA N/A

ACREAGE OF PROPERTY_____ QUADRANGLE NAME_____ SCALE_____

UTM REFERENCES

		ZONE	EASTING	NORTHING
A				
B				
C				
D				

VERBAL BOUNDARY DESCRIPTION AND JUSTIFICATION

1. FORM PREPARED BY

NAME / TITLE Lynn Morrow, Historian

ORGANIZATION Missouri Valley Regional Planning Commission

ADDRESS P.O. Box 8, Carrollton, Missouri DATE August, 198

CH-AS-002-152

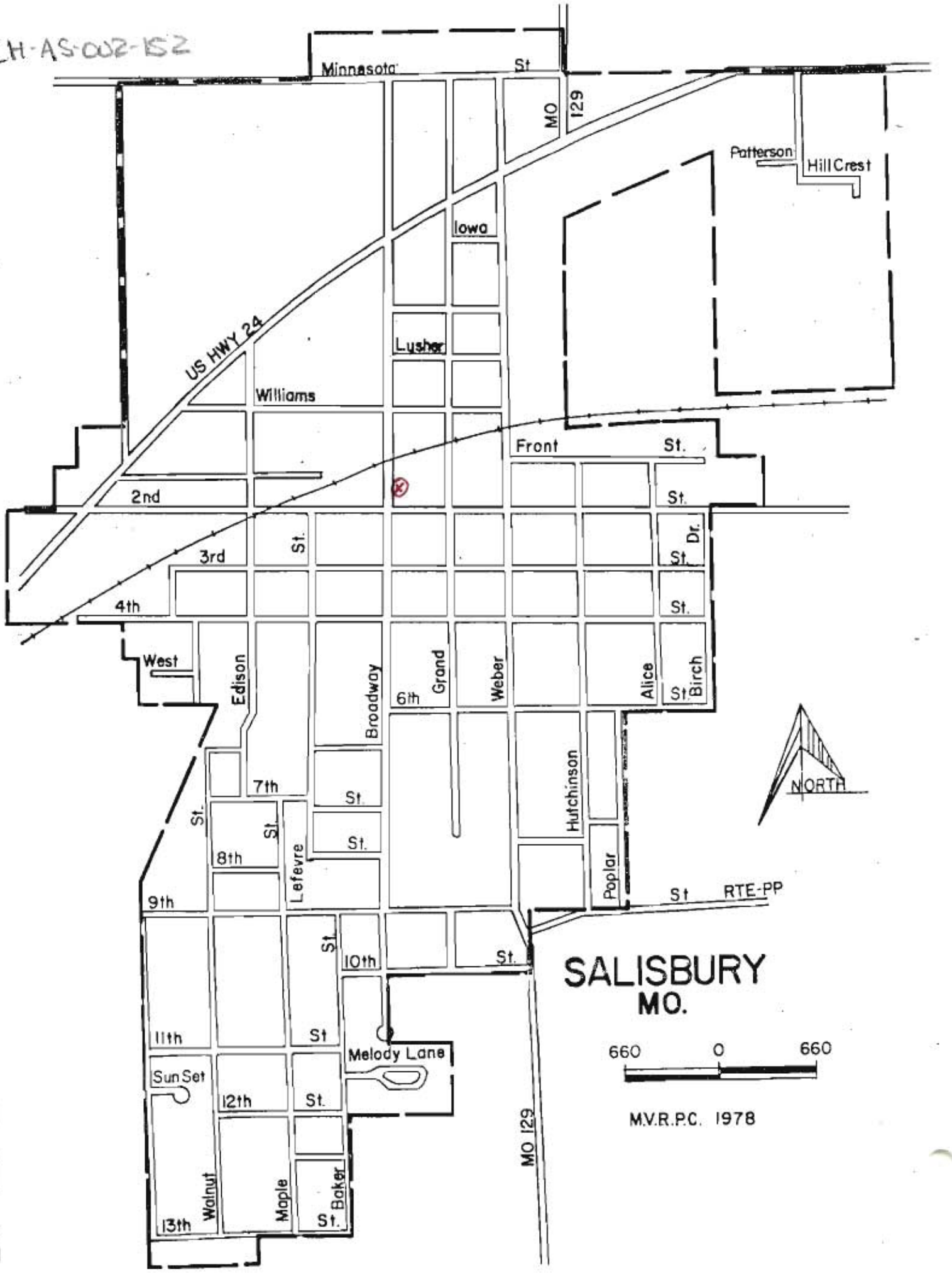
Minnesota St
MO 129
Patterson
Hill Crest
Iowa
US HWY 24
Lusher
Williams
Front St.
2nd
St.
3rd
St.
Dr.
St.
4th
St.
West
Edison
Broadway
6th
Grand
Weber
Alice
St
Birch
7th
St.
St.
St.
St.
8th
Lefevre
Hutchinson
Poplar
St
RTE-PP
9th
St.
10th
St.
11th
St
Melody Lane
Sun Set
12th
St.
MO 129
Walnut
Maple
St.
Baker
13th
NORTH
SALISBURY
MO.
660
0
660
M.V.R.P.C. 1978


The Press-Spectator

MISSOURI OFFICE OF HISTORIC PRESERVATION / INVENTORY SURVEY FORM

CH-AS-002-153 # 583

1. NAME

HISTORIC

AND/OR COMMON VFW, AREA et al

2. LOCATION see map

STREET & NUMBER

CITY, TOWN Salisbury ___VICINITY OF

STATE Missouri CODE COUNTY Chariton CODE

3. CLASSIFICATION

CATEGORY	OWNERSHIP	STATUS	PRESENT USE	
___district	___public	_X_occupied	___agriculture	___museum
_X_building(s)	_X_private	___unoccupied	_X_commercial	___park
___structure	___both	___work in progress	___educational	___private residence
___site	PUBLIC ACQUISITION	ACCESSIBLE	___entertainment	___religious
___object	___in process	___yes: restricted	___government	___scientific
	___being considered	___yes: unrestricted	___industrial	___transportation
		___no	___military	___other:

4. OWNER OF PROPERTY

NAME

STREET & NUMBER

CITY, TOWN ___VICINITY OF STATE

5. LOCATION OF LEGAL DESCRIPTION

Recorder of Deeds, Chariton County Courthouse, Keytesville, Missouri

6. REPRESENTATION IN EXISTING SURVEYS

TLE DETERMINED ELIGIBLE? ___YES ___NO ___FEDERAL ___STATE ___COUNTY ___LO

N/A

7. DESCRIPTION

CONDITION		CHECK ONE	CHECK ONE	
___excellent	___deteriorated	___unaltered	_X_original site	
_X_good	___ruins	_X_altered	___moved	date ___
___fair	___unexposed			

DESCRIBE THE PRESENT AND ORIGINAL (IF KNOWN) PHYSICAL APPEARANCE

8. SIGNIFICANCE

PERIOD	AREAS OF SIGNIFICANCE - CHECK AND JUSTIFY BELOW				
___ prehistoric	___ archeology-prehistoric	___ community planning	___ landscape architecture	___ religion	
___ 1400-1499	___ archeology-historic	___ conservation	___ law	___ science	
___ 1500-1599	___ agriculture	___ economics	___ literature	___ sculpture	
___ 1600-1699	___ architecture	___ education	___ military	___ social /	
___ 1700-1799	___ art	___ engineering	___ music	humanitarian	
X 1800-1899	X commerce	___ exploration/settlement	___ philosophy	___ theater	
X 1900-	___ communications	___ industry	___ politics/government	___ transportation	
		___ invention		___ other (specify)	

SPECIFIC DATES

BUILDER/ARCHITECT

STATEMENT OF SIGNIFICANCE (IN ONE PARAGRAPH)

- Current businesses from the 2nd Street corner north are: a) Corner Steaks and Seafood, b) Chevalier Designs beauty salon, c) Logan's Barber Shop, d) vacant/storage, f) Chariton County Memorial VFW, and g) Melvin C. Whitley, CPA and Agriculture Real Estate Analysis (AREA). In photo the far left building is located on the 1893 Sanborn and all else is vacant; the right hand brick building set back from the street was a long time hotel in the first half of the 20th century.

9. MAJOR BIBLIOGRAPHICAL REFERENCES

Sanborn maps.

0. GEOGRAPHICAL DATA N/A

ACREAGE OF PROPERTY _____ QUADRANGLE NAME _____ SCALE _____

UTM REFERENCES

A ZONE EASTING NORTHING

B ZONE EASTING NORTHING

C

D

VERBAL BOUNDARY DESCRIPTION AND JUSTIFICATION

1. FORM PREPARED BY

NAME / TITLE Lynn Morrow, Historian

ORGANIZATION Missouri Valley Regional Planning Commission

ADDRESS P.O. Box 8, Carrollton, Missouri

DATE August, 198

CH-AS-002-153

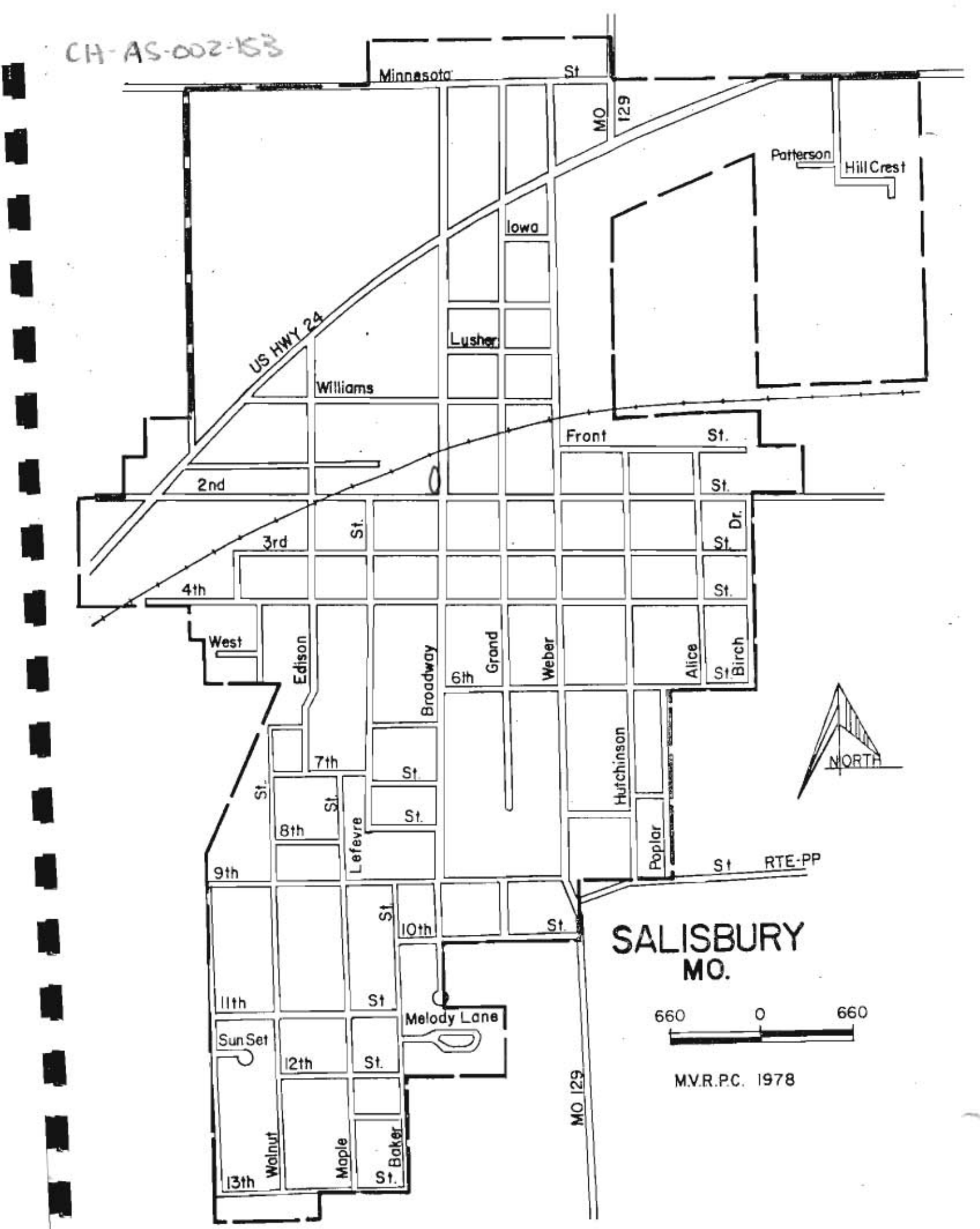
Minnesota St
MO 129
Patterson
Hill Crest
Iowa
US HWY 24
Lusher
Williams
Front St.
2nd
St.
St.
Dr.
3rd
St.
St.
4th
St.
West
Edison
Broadway
6th
Grand
Weber
Alice
St
Birch
NORTH
7th
St
St.
St.
St.
8th
Lefevre
Hutchinson
Poplar
St
RTE-PP
9th
St
10th
St
11th
St
Melody Lane
Sun Set
12th
St.
MO 129
13th
Walnut
Maple
St.
Baker
SALISBURY
MO.
660
0
660
M.V.R.P.C. 1978


WHITLEY
SPEED
LIMIT
15

MISSOURI OFFICE OF HISTORIC PRESERVATION / INVENTORY SURVEY FORM

CH-1S-002-54

#598

1. NAME

HISTORIC

AND/OR COMMON Bell Building

2. LOCATION see map

STREET & NUMBER S. Broadway

CITY, TOWN Salisbury ___VICINITY OF

STATE Missouri CODE COUNTY Chariton CODE

3. CLASSIFICATION

CATEGORY	OWNERSHIP	STATUS	PRESENT USE	
___district	___public	___occupied	___agriculture	___museum
___building(s)	X private	___unoccupied	___commercial	___park
___structure	___both	___work in progress	___educational	___private residence
X site	PUBLIC ACQUISITION	ACCESSIBLE	___entertainment	___religious
___object	___in process	___yes: restricted	___government	___scientific
	___being considered	___yes: unrestricted	___industrial	___transportation
		___no	___military	___other: vacant

4. OWNER OF PROPERTY

NAME Mr. and Mrs. Bill Armentrout

STREET & NUMBER

CITY, TOWN ___VICINITY OF STATE

5. LOCATION OF LEGAL DESCRIPTION

Recorder of Deeds, Chariton County Courthouse, Keytesville, Missouri

REPRESENTATION IN EXISTING SURVEYS

TITLE DETERMINED ELIGIBLE? ___YES ___NO ___FEDERAL ___STATE ___COUNTY ___LO

N/A

7. DESCRIPTION

CONDITION		CHECK ONE	CHECK ONE	
___excellent	___deteriorated	___unaltered	X original site	
___good	X ruins	___altered	___moved	date ___
___fair	___unexposed			

DESCRIBE THE PRESENT AND ORIGINAL (IF KNOWN) PHYSICAL APPEARANCE

- The historic "Bell Building" collapsed during the survey period before any contemporary photographs were taken (see attached).

8. SIGNIFICANCE

PERIOD	AREAS OF SIGNIFICANCE - CHECK AND JUSTIFY BELOW			
___prehistoric	___archeology-prehistoric	___community planning	___landscape architecture	___religion
___1400-1499	_X_archeology-historic	___conservation	___law	___science
___1500-1599	___agriculture	___economics	___literature	___sculpture
___1600-1699	___architecture	___education	___military	___social / humanitarian
___1700-1799	___art	___engineering	___music	___theater
_X_1800-1899	___commerce	___exploration/settlement	___philosophy	___transportation
___1900-	___communications	___industry	___politics/government	___other (specify)
		___invention		

SPECIFIC DATES c1880 BUILDER/ARCHITECT

STATEMENT OF SIGNIFICANCE (IN ONE PARAGRAPH)

- see attached documents from Press-Spectator.

9. MAJOR BIBLIOGRAPHICAL REFERENCES

Press- Spectator 1-15-87
2-19-87
3-26-87
4-9-87

0. GEOGRAPHICAL DATA N/A

ACREAGE OF PROPERTY____ QUADRANGLE NAME_____ SCALE_____

UTM REFERENCES

	ZONE	EASTING	NORTHING
A			
B			
C			
D			

VERBAL BOUNDARY DESCRIPTION AND JUSTIFICATION

1. FORM PREPARED BY

NAME / TITLE Lynn Morrow, Historian
ORGANIZATION Missouri Valley Regional Planning Commission
ADDRESS P.O. Box 8, Carrollton, Missouri DATE August, 198

Salisbury Post - Spectator
1-15-87

"And the walls came tumbling down"



BEFORE THEIR VERY EYES shoppers in downtown Salisbury on Friday morning saw the Coast-To-Coast Store building's north wall collapse, apparently from the weight of snow on the roof. The substantial snowfall which began early on Friday was heavy and wet and for a time there was also concern for other business buildings.

Owners of the Coast-To-Coast Store building, Mr. and Mrs. Bill Armentrout, had closed the store in November. Stock not sold was still stored in the building along with a number of St. Joseph Fall Festival craft items. Volunteers arrived to begin removing items from the building following the collapse about 9:30 a.m.

City utilities crews, police, city officials and volunteers helped to secure the site and avoid any injury. Damage was reported to an auto owned by Del Dee Hayward and parked near the building. Traffic has been restricted to one-lane alongside the building. Lester Holbrook reported that all members of the Salisbury volunteer fire department came to the scene on their own time and he felt they should be commended.

Several years ago the back portion of the building had fallen in and repairs were made. For a time on Friday, Adventure Land Video, located in the building just south of Coast-To-Coast, was closed, but re-opened on Saturday.

The building will be remembered as the location of Bell Dry Goods Store for many years and then as a department or hardware store. The building is one of the oldest landmarks in Salisbury's downtown business district.

Penn-Spectator 3-26-87

Collapsed building being removed





WORK STARTED last Thursday on removal of the Coast to Coast store building on Broadway at Second Street which collapsed on January 9. In the top picture workmen are shown on the roof of the building at the beginning of the demolition. The lower picture was taken Monday morning and shows how much had been accomplished by that time.

#3042 Bentley Coll.
1914

BRUNER & HAYES

A LEADING DRY GOODS FIRM OF SALISBURY

Among the many points in superiority that distinguish Salisbury above most towns in this section is the excellence of its retail stores. In this respect of the well known dry goods store of Bruner & hayes, prominently located on the southeast corner of Main and Second street, is particularly worthy of mention, for here can be found as wide and varied an assortment of high class merchandise as can be found in Chariton county.

Nothing shoddy or inferior ever enters the doors of this establishment. Although they occupy two floors, it cannot be denied that they are cramped for room by the comprehensive array of goods which fill both shelves, show cases and counters.

Bruner & Hayes have always made it a definite rule of their business to select their goods from those most widely known and advertised, which is equibalent to the highest possible guarantee of quality and for this reason you cannot purchase anything here that will not give you the utmost satisfaction bothin quality, durability and price.

They carry a complete and varied line of dry goods of every description, including such popular brands as Munsing underwear, W.B. Gossard corsets, Heatherbloom petticoats, Holeproof, Burlington and Dixie hosiery, Puritan muslin underwear for ladies, Annis furs, Zion laces, Meyer's dainty embroideries, Rainshine "suit case" umbrellas.

All these brands enjoy a reputation from ocean to ocean of the highest order, and the fact that for most of them Bruner & Hayes are the exclusive dealers here, stamps this store undeniably as a leader of its kind.

An important and growing department is the ladies' and misses' ready-to-wear, where the celebrated Red Fern line is featured and at all times the latest styles, weaves, and textures can be found here in wide array for your selection.

Two floors are occupied, containing no less than 7,000 square feet of floor space, and from 8 to 14 clerks are kept busy waiting on the trade.

Millinery and a special dress-making department are located on the second floor, and here also may be found the well known Alexander-Smith line of carpets, rugs, linoleums, floor coverings, of all kinds, including the famous Kolorfast matting, window shades, and the convenient Ready-to-Hang curtains.

Handling nothing but dry goods, this store might well be called the exclusive women's store of Salisbury. Business houses such as this raise the reputation of the already high reputation of the city, and the large patronage they enjoy at present cannot help but grown and expand as the buying public of this section realizes more and more the many advantages to be gained by trading at a store whose higher aim is the satisfaction and good will of their customers.

W.F. Bruner and J.B. Hayes, the members of the firm, have been connected with the dry goods business for many years and both of them were born and raised in Chariton county. They are two of our best known and leading busines men, and many always be relied upon to help anything that will help the best interests of their native country. Bother are affiliated with the A.F. and A.M. and K. of P. Mr. Bruner is being a present Master of the former order and Mr. Hayes a past Chancelor of the latter.

4-9-87

Coast to Coast building is gone



THE COAST TO COAST store building which collapsed during a snow storm on January 9 has now been removed as shown in the picture above taken on Monday morning. The contractor cleaned up all the rubble that was blocking East Second Street over the weekend and the street was open to traffic on Sunday.

Dirt has been hauled to fill the excavated area where there was a basement and to bring the lot up to the level of the sidewalk.

CH-AS-002-154

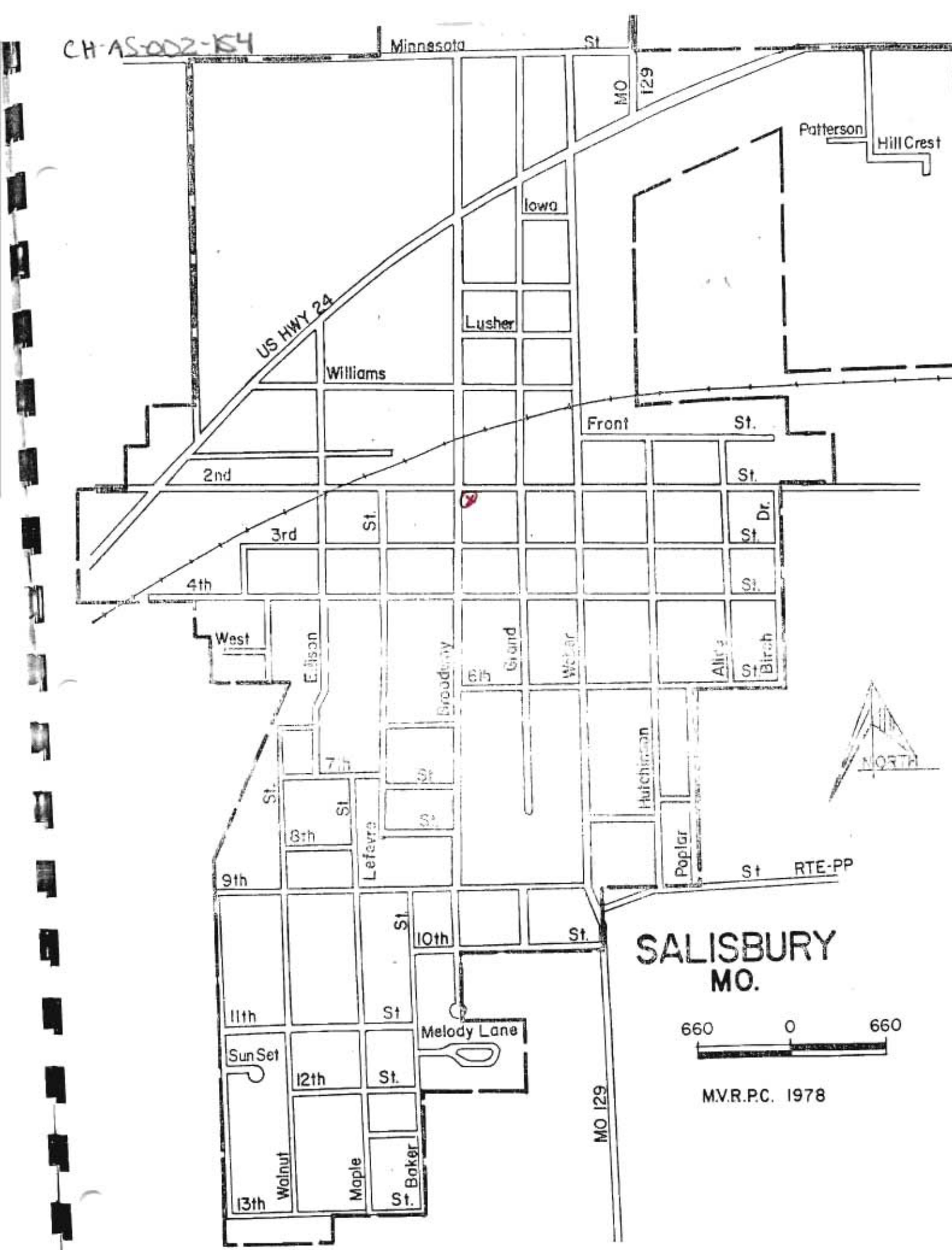

SALISBURY
MO.

Jakie has fond memories of "Bell Building"

One of the spectators who gathered around the corner of Broadway and Second Streets following the collapse of the Coast to Coast Store recently was Jakie Schlichter who spent nearly 35 years working at that location. As many persons have asked about the age and history of the former Bell Dry Goods building, Jakie has shared some of his recollections for Press-Spectator readers.

Jakie estimates the building is nearly 110 years old, one added to the downtown business district some 10 years after Salisbury was established. He recalls that the late Bill Kincheloe told him that he carried bricks to build the building. At that time, bricks were made south of town and there was a sandrock plant turning out stones for foundations.

Jakie says the first business operator there was Jake Meyer. In those early days, there were several Jewish families in the Salisbury business community. Jakie recalls that department or clothing stores were operated by Shires, Loebs, Warners and Weilers, whom Jakie described as "all good business men".

The next operators were Dameron Brothers and Stamper Brothers. During that time, the building had two front entrances. Dameron Dry Goods was in the north half and Stamper Men's Wear occupied the south half. An archway was in the back extending from one side to the other. The Damerons had a sister who worked for them and she later married Guy Million of Boonville and they operated the Frederick Hotel there for several years.

Estil Winn started to work at the Dameron Brothers store at that time (early 1900's). She was later to become Mrs. M.D. Bell and she and her husband established a name for themselves in Salisbury business circles. Prior to that, the Damerons had sold out to Bruner and Hayes and the store became Hayes-Bell Dry Goods. Mr. and Mrs. Bell bought out Mr. Hayes' interest around the time World War One was over, as Jakie recalls. The Hayes continued to own the building as long as the Bells were there.

Stamper Brothers had their business in the south half until they moved across the street. The Bell store then occupied the whole building and added a large balcony across the back and south side.

Jakie started to work at the Lusher and Fidler grocery store when he was 13 years of age, then following graduation from Salisbury High School in 1925, he started to work at the Bell Dry Goods Company that August. He recalls that the late Agnes Huss had begun working there in March of that same year.

The Bell store had a full line of ready-to-wear on the main floor and dry goods and more wearing apparel on the balcony. The second floor housed a big stack of carpets, linoleums and similar items, Jakie recalls.

The balcony also had space for a beauty parlor which was operated by Anna Marie Smith Wright Johnson, now of Moberly. The late Daisy Neal worked for Mr. and Mrs. Bell a long time, then after she married Charles Naylor and retired, Mary Kraxberger joined the staff. Mary, Agnes and Jakie worked together to wait on customers at the Bell store for a number of years.

Jakie served in the Air Corps from 1942-45, then when he returned to Salisbury, he went back to work at Bell's. When reflecting back over the years, Jakie said there were many battles with the old coal furnace in the basement of the building. Keeping the store comfortable in those years was a real challenge. He just missed the installation of a new gas furnace which made the task much easier.

Jakie said that back then the Bell store stayed open until 10:00 Saturday nights and that was a big shopping time.

During their business career, Mr. and Mrs. Bell worked with the Missouri Retailers Association and Mr. Bell served as president of the state organization.

Following the death of Mr. Bell in 1951, his widow, assisted by Mary, Agnes and Jakie continued the business until Mrs. Bell died in 1957. The store was closed out in March of 1958.

At that time, Jakie went to work for the late Frank Nagel at his furniture store. F.B. Manion and the late D.T. Blake bought the building in '58 and Hugh Painter was their first renter. He operated a dry goods store, then a few years later Musser's Department Store was in that corner location.

Jakie recalls that somewhere in the early 1960's, the business became a hardware store with several different managers, then was purchased by the Bob Wells family from Kansas. They operated a hardware store for several years. The Bill Armentrouts became owners in 1977 and continued until November of 1986.

As the building is now extensively damaged, plans are to have it torn down in the near future. This will leave the corner of Broadway and Second Street without a familiar structure.

But for Jakie Schlichter, looking forward to his 80th birthday this year, the site will always hold many good memories.

2-19-87 Press-Spectator

MISSOURI OFFICE OF HISTORIC PRESERVATION / INVENTORY SURVEY FORM

CH AS-002-15B

#597

1. NAME

HISTORIC Ellington Building

AND/OR COMMON

2. LOCATION see map

STREET & NUMBER

CITY, TOWN Salisbury ____VICINITY OF

STATE Missouri CODE COUNTY Chariton CODE

3. CLASSIFICATION

CATEGORY	OWNERSHIP	STATUS	PRESENT USE	
___district	___public	_X_occupied	___agriculture	___museum
X building(s)	X private	___unoccupied	X commercial	___park
___structure	___both	___work in progress	___educational	___private residence
___site	PUBLIC ACQUISITION	ACCESSIBLE	___entertainment	___religious
___object	___in process	___yes: restricted	___government	___scientific
	___being considered	___yes: unrestricted	___industrial	___transportation
		___no	___military	___other:

4. OWNER OF PROPERTY

NAME

STREET & NUMBER

CITY, TOWN ____VICINITY OF STATE

5. LOCATION OF LEGAL DESCRIPTION

Recorder of Deeds, Chariton County Courthouse, Keytesville, Missouri

REPRESENTATION IN EXISTING SURVEYS

TITLE DETERMINED ELIGIBLE? ____YES ____NO ____FEDERAL ____STATE ____COUNTY ____LO

N/A

7. DESCRIPTION

CONDITION		CHECK ONE	CHECK ONE	
___excellent	___deteriorated	___unaltered	_X_original site	
X good	___ruins	X altered	___moved	date ____
___fair	___unexposed			

DESCRIBE THE PRESENT AND ORIGINAL (IF KNOWN) PHYSICAL APPEARANCE

8. SIGNIFICANCE

PERIOD	AREAS OF SIGNIFICANCE - CHECK AND JUSTIFY BELOW			
___prehistoric	___archeology-prehistoric	___community planning	___landscape architecture	___religion
___1400-1499	___archeology-historic	___conservation	___law	___science
___1500-1599	___agriculture	___economics	___literature	___sculpture
___1600-1699	_X_architecture	___education	___military	___social /
___1700-1799	___art	___engineering	___music	humanitarian
_X_1800-1899	___commerce	___exploration/settlement	___philosophy	___theater
___1900-	___communications	___industry	___politics/government	___transportation
		___invention		___other (specify)

SPECIFIC DATES c1880 BUILDER/ARCHITECT

STATEMENT OF SIGNIFICANCE (IN ONE PARAGRAPH)

- The Ellington Building is located on the 1893 Sanborn map.

9. MAJOR BIBLIOGRAPHICAL REFERENCES

1893 Sanborn map

0. GEOGRAPHICAL DATA N/A

ACREAGE OF PROPERTY____ QUADRANGLE NAME_____ SCALE_____

UTM REFERENCES

	ZONE	EASTING	NORTHING
A			
B			
C			
D			

VERBAL BOUNDARY DESCRIPTION AND JUSTIFICATION

I. FORM PREPARED BY

NAME / TITLE Lynn Morrow, Historian

ORGANIZATION Missouri Valley Regional Planning Commission

ADDRESS P.O. Box 8, Carrollton, Missouri DATE August, 198

CH-AS-002-155



Minnesota
Iowa
Lusher
US HWY 24
Williams
2nd
3rd
4th
St.
West
Edison
Broadway
6th
Grand
Weber
Alice
Birch
Hutchinson
7th
8th
Lefevre
9th
10th
11th
Poplar
RTE-PP
Melody Lane
Sun Set
12th
13th
Walnut
Maple
Baker
MO 129
NORTH

SALISBURY
MO.

660 0 660

M.V.R.P.C. 1978


FOSTER
SHOE SHOP
C
INSURANC


WELCOME
FOSTER
SHOE SHOP

MISSOURI OFFICE OF HISTORIC PRESERVATION / INVENTORY SURVEY FORM

CH-AS-002-156 # 596

1. NAME

HISTORIC

AND/OR COMMON Cox Insurance et al

2. LOCATION see map

STREET & NUMBER

CITY, TOWN Salisbury ___ VICINITY OF

STATE Missouri CODE COUNTY Chariton CODE

3. CLASSIFICATION

CATEGORY	OWNERSHIP	STATUS	PRESENT USE	
___district	___public	X occupied	___agriculture	___museum
X building(s)	X private	___unoccupied	X commercial	___park
___structure	___both	___work in progress	___educational	___private residence
___site	PUBLIC ACQUISITION	ACCESSIBLE	___entertainment	___religious
___object	___in process	___yes: restricted	___government	___scientific
	___being considered	___yes: unrestricted	___industrial	___transportation
		___no	___military	___other:

4. OWNER OF PROPERTY

NAME

STREET & NUMBER

CITY, TOWN ___ VICINITY OF STATE

5. LOCATION OF LEGAL DESCRIPTION

Recorder of Deeds, Chariton County Courthouse, Keytesville, Missouri

REPRESENTATION IN EXISTING SURVEYS

TITLE DETERMINED ELIGIBLE? ___ YES ___ NO ___ FEDERAL ___ STATE ___ COUNTY ___ LO

N/A

7. DESCRIPTION

CONDITION		CHECK ONE	CHECK ONE	
___excellent	___deteriorated	___unaltered	X original site	
X good	___ruins	X altered	___moved	date ___
___fair	___unexposed			

DESCRIBE THE PRESENT AND ORIGINAL (IF KNOWN) PHYSICAL APPEARANCE

8. SIGNIFICANCE

PERIOD	AREAS OF SIGNIFICANCE - CHECK AND JUSTIFY BELOW			
___ prehistoric	___ archeology-prehistoric	___ community planning	___ landscape architecture	___ religion
___ 1400-1499	___ archeology-historic	___ conservation	___ law	___ science
___ 1500-1599	___ agriculture	___ economics	___ literature	___ sculpture
___ 1600-1699	___ architecture	___ education	___ military	___ social / humanitarian
___ 1700-1799	___ art	___ engineering	___ music	
X 1800-1899	X commerce	___ exploration/settlement	___ philosophy	___ theater
X 1900-	___ communications	___ industry	___ politics/government	___ transportation
		___ invention		___ other (specify)

SPECIFIC DATES

BUILDER/ARCHITECT

STATEMENT OF SIGNIFICANCE (IN ONE PARAGRAPH)

- The Jewelry building is apparently the structure built in the former alley c1925; the others predate it.

9. MAJOR BIBLIOGRAPHICAL REFERENCES

Sanborn maps.

0. GEOGRAPHICAL DATA N/A

ACREAGE OF PROPERTY ____ QUADRANGLE NAME ____ SCALE ____

UTM REFERENCES

	ZONE	EASTING	NORTHING
A			
B			
C			
D			

VERBAL BOUNDARY DESCRIPTION AND JUSTIFICATION

1. FORM PREPARED BY

NAME / TITLE Lynn Morrow, Historian

ORGANIZATION Missouri Valley Regional Planning Commission

ADDRESS P.O. Box 8, Carrollton, Missouri

DATE August, 198

CH-AS-002-156

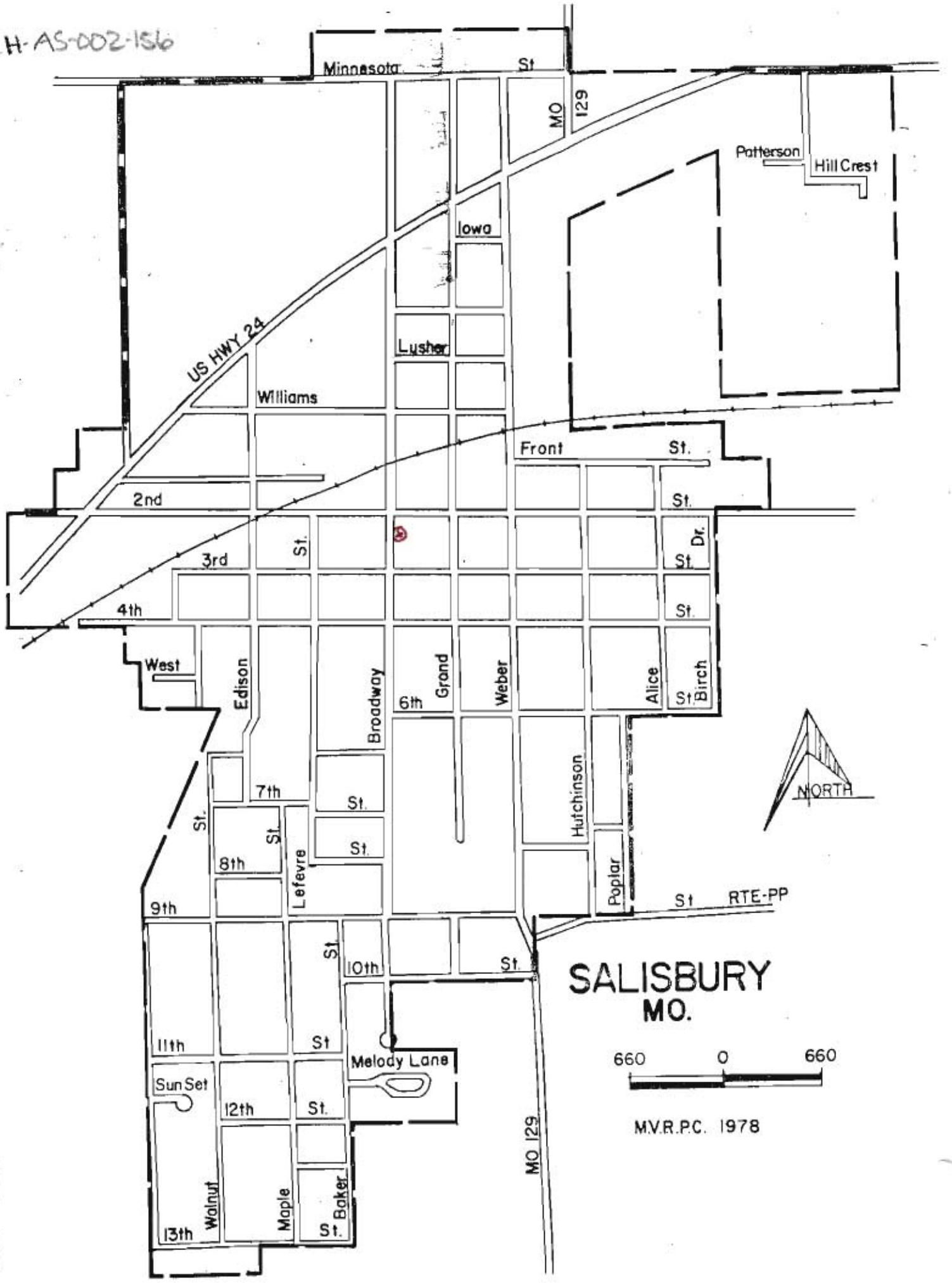
Minnesota St
MO 129
Patterson
Hill Crest
Iowa
US HWY 24
Lusher
Williams
Front St.
2nd
St.
3rd
St.
Dr.
St.
4th
St.
West
Edison
Broadway
6th
Grand
Weber
Alice
St
Birch
NORTH
7th
St.
St.
St.
St.
8th
Lefevre
Hutchinson
Poplar
St
RTE-PP
9th
St.
10th
St.
11th
St
Melody Lane
Sun Set
12th
St.
MO 129
Walnut
Maple
Baker
St.
13th
SALISBURY
MO.
660
0
660
M.V.R.P.C. 1978


DRUGS
COX
INSURANCE AGENCY
JEWELRY

MISSOURI OFFICE OF HISTORIC PRESERVATION / INVENTORY SURVEY FORM

CH AS-002-157 # 594

1. NAME

HISTORIC

AND/OR COMMON Red Cross Pharmacy et al

2. LOCATION

STREET & NUMBER see map (227 S. Broadway: Red Cross)

CITY, TOWN Salisbury ___VICINITY OF

STATE Missouri CODE COUNTY Chariton CODE

3. CLASSIFICATION

CATEGORY	OWNERSHIP	STATUS	PRESENT USE	
X district	___public	X occupied	___agriculture	___museum
___building(s)	X private	___unoccupied	X commercial	___park
___structure	___both	___work in progress	___educational	___private residence
___site	PUBLIC ACQUISITION	ACCESSIBLE	___entertainment	___religious
___object	___in process	___yes: restricted	___government	___scientific
	___being considered	___yes: unrestricted	___industrial	___transportation
		___no	___military	___other:

4. OWNER OF PROPERTY

NAME

STREET & NUMBER

CITY, TOWN ___VICINITY OF STATE

5. LOCATION OF LEGAL DESCRIPTION

Recorder of Deeds, Chariton County Courthouse, Keytesville, Missouri

REPRESENTATION IN EXISTING SURVEYS

TITLE DETERMINED ELIGIBLE? ___YES ___NO ___FEDERAL ___STATE ___COUNTY ___LO

N/A

7. DESCRIPTION

CONDITION		CHECK ONE	CHECK ONE	
___excellent	___deteriorated	___unaltered	X original site	
X good	___ruins	X altered	___moved	date ___
___fair	___unexposed			

DESCRIBE THE PRESENT AND ORIGINAL (IF KNOWN) PHYSICAL APPEARANCE

8. SIGNIFICANCE

PERIOD	AREAS OF SIGNIFICANCE - CHECK AND JUSTIFY BELOW			
___prehistoric	___archeology-prehistoric	___community planning	___landscape architecture	___religion
___1400-1499	___archeology-historic	___conservation	___law	___science
___1500-1599	___agriculture	___economics	___literature	___sculpture
___1600-1699	___architecture	___education	___military	___social /
___1700-1799	___art	___engineering	___music	humanitarian
_X_1800-1899	_X_commerce	___exploration/settlement	___philosophy	___theater
_X_1900-	___communications	___industry	___politics/government	___transportation
		___invention		___other (specify)

SPECIFIC DATES

BUILDER/ARCHITECT

STATEMENT OF SIGNIFICANCE (IN ONE PARAGRAPH)

- Current businesses in the block include a) Red Cross Drug Store, b) Shelter Insurance, c) Sanders Decorating Center, d) Phelps Shoe and Men's Wear, e) Jewelery Store, f) vacant, g) Cox Insurance Agency, h) Foster Shoe Shop, and i) Video Rental. The last two are in the Ellington Building. There is a commercial block of brick here on the 1893 Sanborn; the only exception was an east-west alley that was built upon between 1916 and 1928.

9. MAJOR BIBLIOGRAPHICAL REFERENCES

Sanborn maps.

0. GEOGRAPHICAL DATA N/A

ACREAGE OF PROPERTY_____ QUADRANGLE NAME_____ SCALE_____

UTM REFERENCES

	ZONE	EASTING	NORTHING
A			
B			
C			
D			

VERBAL BOUNDARY DESCRIPTION AND JUSTIFICATION

1. FORM PREPARED BY

NAME / TITLE Lynn Morrow, Historian

ORGANIZATION Missouri Valley Regional Planning Commission

ADDRESS P.O. Box 8, Carrollton, Missouri

DATE August, 198

CH-AS-002-157

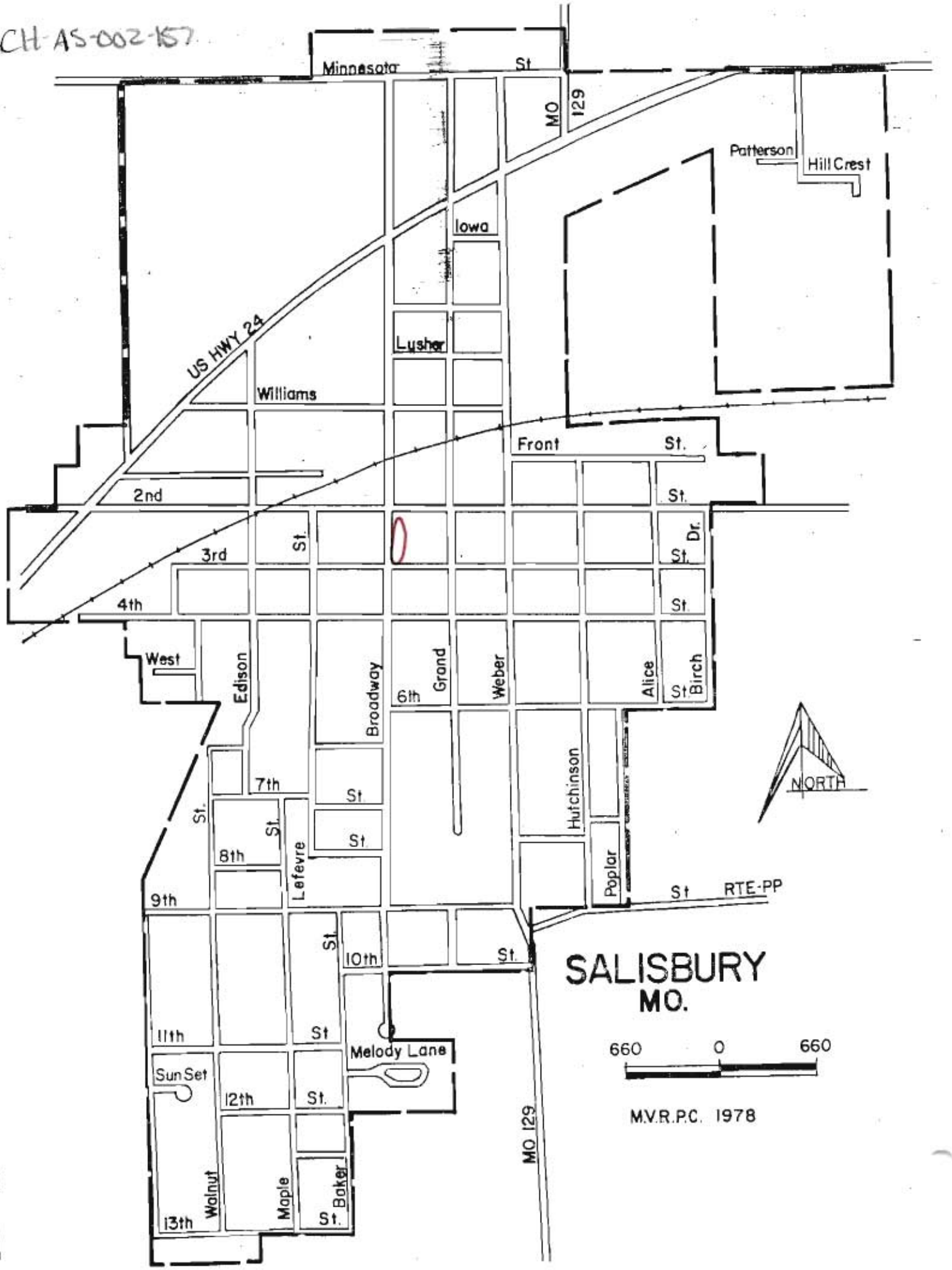
Minnesota St
MO 129
Patterson
Hill Crest
Iowa
US HWY 24
Lusher
Williams
Front St.
2nd
St.
3rd
St.
Dr.
St.
4th
St.
West
Edison
Broadway
6th
Grand
Weber
Alice
St
Birch
NORTH
7th
St
St.
St.
8th
St
Lefevre
Hutchinson
Poplar
St
RTE-PP
9th
St.
10th
St
St.
11th
St
Melody Lane
Sun Set
12th
St.
MO 129
Walnut
Maple
Baker
St.
13th
SALISBURY
MO.
660
0
660
M.V.R.P.C. 1978


PHARMACY
NO U
TURN

MISSOURI OFFICE OF HISTORIC PRESERVATION / INVENTORY SURVEY FORM

CH AS-002-15?

#595

1. NAME

HISTORIC

AND/OR COMMON Phelp's Shoe and Men's Wear

2. LOCATION see map

STREET & NUMBER

CITY, TOWN Salisbury ___VICINITY OF

STATE Missouri **CODE** **COUNTY** Chariton **CODE**

3. CLASSIFICATION

CATEGORY	OWNERSHIP	STATUS	PRESENT USE	
___district	___public	X occupied	___agriculture	___museum
X building(s)	X private	___unoccupied	X commercial	___park
___structure	___both	___work in progress	___educational	___private residence
___site	PUBLIC ACQUISITION	ACCESSIBLE	___entertainment	___religious
___object	___in process	___yes: restricted	___government	___scientific
	___being considered	___yes: unrestricted	___industrial	___transportation
		___no	___military	___other:

4. OWNER OF PROPERTY

NAME

STREET & NUMBER

CITY, TOWN ___VICINITY OF **STATE**

5. LOCATION OF LEGAL DESCRIPTION

Recorder of Deeds, Chariton County Courthouse, Keytesville, Missouri

REPRESENTATION IN EXISTING SURVEYS

TITLE **DETERMINED ELIGIBLE?** ___YES ___NO ___FEDERAL ___STATE ___COUNTY ___LO

N/A

7. DESCRIPTION

CONDITION		CHECK ONE	CHECK ONE	
___excellent	___deteriorated	___unaltered	X original site	
X good	___ruins	X altered	___moved	date ___
___fair	___unexposed			

DESCRIBE THE PRESENT AND ORIGINAL (IF KNOWN) PHYSICAL APPEARANCE

8. SIGNIFICANCE

PERIOD	AREAS OF SIGNIFICANCE - CHECK AND JUSTIFY BELOW			
___prehistoric	___archeology-prehistoric	___community planning	___landscape architecture	___religion
___1400-1499	___archeology-historic	___conservation	___law	___science
___1500-1599	___agriculture	___economics	___literature	___sculpture
___1600-1699	___architecture	___education	___military	___social /
___1700-1799	___art	___engineering	___music	humanitarian
_X_1800-1899	_X_commerce	___exploration/settlement	___philosophy	___theater
___1900-	___communications	___industry	___politics/government	___transportation
		___invention		___other (specify)

SPECIFIC DATES c1885 BUILDER/ARCHITECT

STATEMENT OF SIGNIFICANCE (IN ONE PARAGRAPH)

- The building is located on the 1893 Sanborn.

9. MAJOR BIBLIOGRAPHICAL REFERENCES

1893 Sanborn map.

0. GEOGRAPHICAL DATA N/A

ACREAGE OF PROPERTY_____ QUADRANGLE NAME_____ SCALE_____

UTM REFERENCES

	ZONE	EASTING	NORTHING
A			
B			
C			
D			

VERBAL BOUNDARY DESCRIPTION AND JUSTIFICATION

1. FORM PREPARED BY

NAME / TITLE Lynn Morrow, Historian

ORGANIZATION Missouri Valley Regional Planning Commission

ADDRESS P.O. Box 8, Carrollton, Missouri

DATE August, 19

CH-AS-002-158

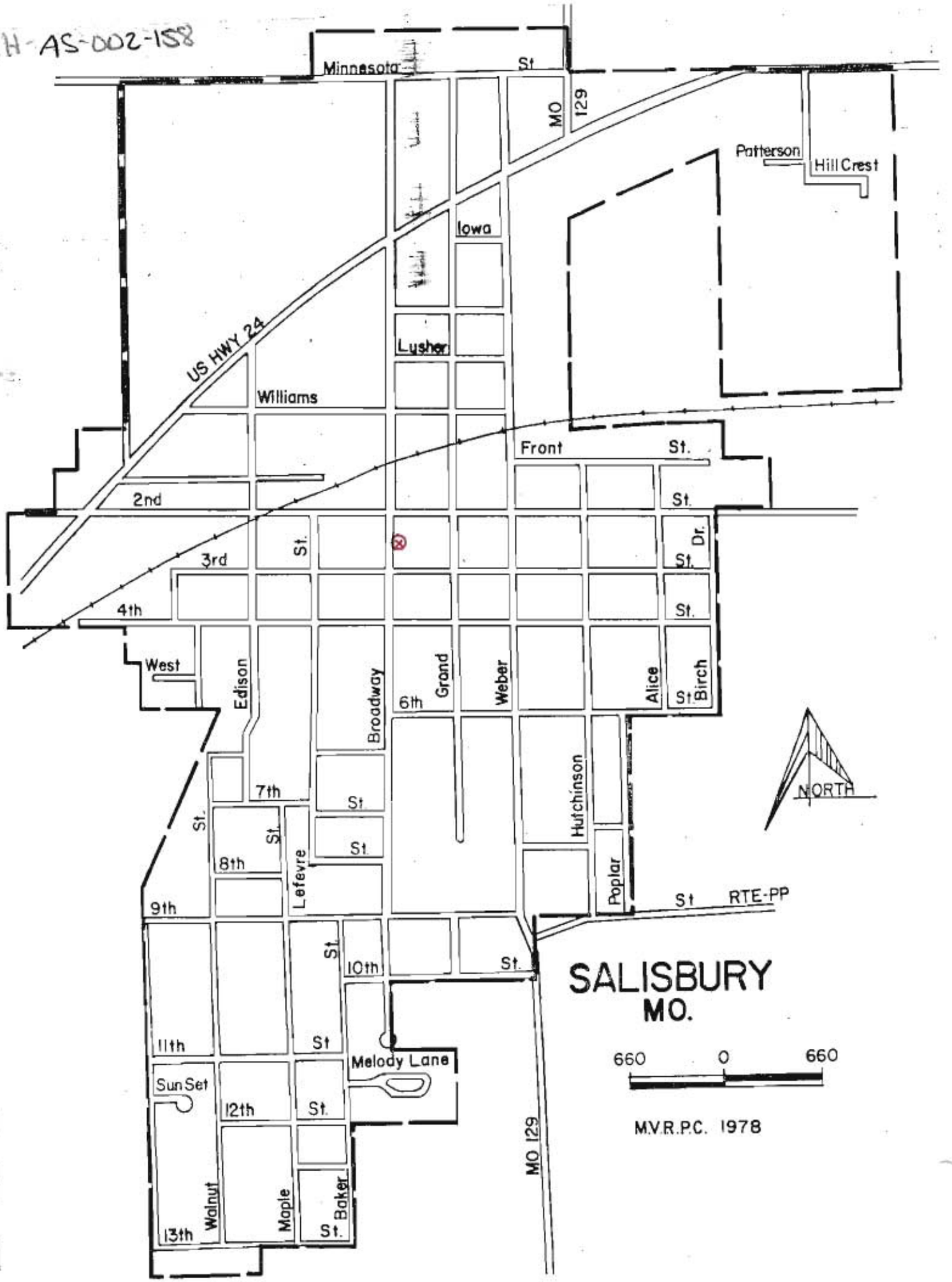
Minnesota St
MO 129
Patterson
Hill Crest
Iowa
US HWY 24
Lusher
Williams
Front St.
2nd
St.
St.
Dr.
3rd
St.
St.
4th
West
Edison
Broadway
6th
Grand
Weber
Alice
St
Birch
NORTH
Hutchinson
7th
St.
St.
St.
St.
8th
Lefevre
Poplar
St
RTE-PP
9th
St.
10th
St.
11th
St
Melody Lane
Sun Set
12th
St.
MO 129
Walnut
Maple
St
Baker
13th
St.
SALISBURY
MO.
660
0
660
M.V.R.P.C. 1978


HELP'S SHOES & MENS WEAR
PHELPS
FATHERS
DAY

MISSOURI OFFICE OF HISTORIC PRESERVATION / INVENTORY SURVEY FORM

(CH-AS-002-159

589

1. NAME

HISTORIC

AND/OR COMMON V&S Variety Store

2. LOCATION see map

STREET & NUMBER

CITY, TOWN Salisbury ___VICINITY OF

STATE Missouri CODE COUNTY Chariton CODE

3. CLASSIFICATION

CATEGORY	OWNERSHIP	STATUS	PRESENT USE	
___district	___public	X occupied	___agriculture	___museum
X building(s)	X private	___unoccupied	X commercial	___park
___structure	___both	___work in progress	___educational	___private residence
___site	PUBLIC ACQUISITION	ACCESSIBLE	___entertainment	___religious
___object	___in process	___yes: restricted	___government	___scientific
	___being considered	___yes: unrestricted	___industrial	___transportation
		___no	___military	___other:

4. OWNER OF PROPERTY

NAME

STREET & NUMBER

CITY, TOWN ___VICINITY OF STATE

5. LOCATION OF LEGAL DESCRIPTION

Recorder of Deeds, Chariton County Courthouse, Keytesville, Missouri

6. REPRESENTATION IN EXISTING SURVEYS

TLE DETERMINED ELIGIBLE? ___YES ___NO ___FEDERAL ___STATE ___COUNTY ___LO

N/A

7. DESCRIPTION

CONDITION		CHECK ONE	CHECK ONE	
___excellent	___deteriorated	___unaltered	X original site	
X good	___ruins	X altered	___moved	date ___
___fair	___unexposed			

DESCRIBE THE PRESENT AND ORIGINAL (IF KNOWN) PHYSICAL APPEARANCE

8. SIGNIFICANCE

PERIOD	AREAS OF SIGNIFICANCE - CHECK AND JUSTIFY BELOW			
___prehistoric	___archeology-prehistoric	___community planning	___landscape architecture	___religion
___1400-1499	___archeology-historic	___conservation	___law	___science
___1500-1599	___agriculture	___economics	___literature	___sculpture
___1600-1699	_X_architecture	___education	___military	___social /
___1700-1799	___art	___engineering	___music	humanitarian
_X_1800-1899	_X_commerce	___exploration/settlement	___philosophy	___theater
___1900-	___communications	___industry	___politics/government	___transportation
		___invention		___other (specify)

SPECIFIC DATES c1890 BUILDER/ARCHITECT

STATEMENT OF SIGNIFICANCE (IN ONE PARAGRAPH)

- The Variety Store is currently vacant; space in this commercial block is being used for local exhibits from community organizations. The building appears on the 1893 Sanborn.

The Shore Mercantile was located here or nearby (see attached document and Sanborn maps).

9. MAJOR BIBLIOGRAPHICAL REFERENCES

1893 Sanborn map.
Bentley Collection, Joint Collection, UMC

0. GEOGRAPHICAL DATA N/A

ACREAGE OF PROPERTY_____ QUADRANGLE NAME_____ SCALE_____

UTM REFERENCES

	ZONE	EASTING	NORTHING
A			
B			
C			
D			

VERBAL BOUNDARY DESCRIPTION AND JUSTIFICATION

1. FORM PREPARED BY

NAME / TITLE Lynn Morrow, Historian
ORGANIZATION Missouri Valley Regional Planning Commission
ADDRESS P.O. Box 8, Carrollton, Missouri

DATE August, 198

CH-AS-002-159

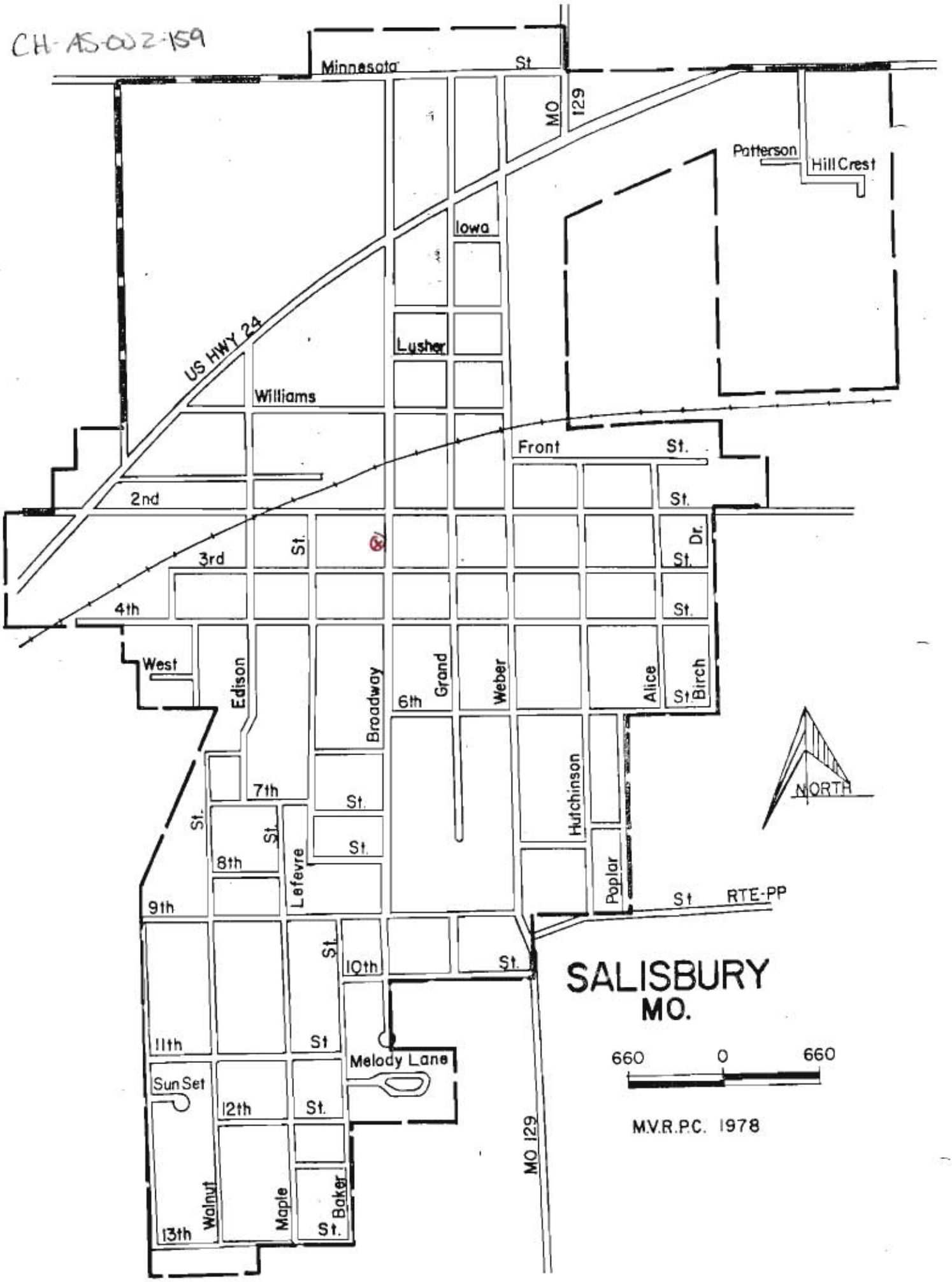
Minnesota St
MO 129
Patterson
Hill Crest
Iowa
US HWY 24
Lusher
Williams
Front St.
2nd
St.
3rd
St.
Dr.
4th
St.
West
Edison
Broadway
6th
Grand
Weber
Alice
St
Birch
NORTH
7th
St.
St.
St.
St.
8th
Lefevre
Hutchinson
Poplar
St
RTE-PP
9th
St.
10th
St.
11th
St
Melody Lane
Sun Set
12th
St.
MO 129
Walnut
Maple
Baker
St.
13th
SALISBURY
MO.
660
0
660
M.V.R.P.C. 1978


VS Variety Stores
SPEED LIMIT 15

MISSOURI OFFICE OF HISTORIC PRESERVATION / INVENTORY SURVEY FORM

CH-AS-002-160

590

1. NAME

HISTORIC

AND/OR COMMON Hickman Carpeting

2. LOCATION see map

STREET & NUMBER

CITY, TOWN Salisbury ___VICINITY OF

STATE Missouri CODE COUNTY Chariton CODE

3. CLASSIFICATION

CATEGORY	OWNERSHIP	STATUS	PRESENT USE	
___district	___public	X occupied	___agriculture	___museum
X building(s)	X private	___unoccupied	X commercial	___park
___structure	___both	___work in progress	___educational	___private residence
___site	PUBLIC ACQUISITION	ACCESSIBLE	___entertainment	___religious
___object	___in process	___yes: restricted	___government	___scientific
	___being considered	___yes: unrestricted	___industrial	___transportation
		___no	___military	___other:

4. OWNER OF PROPERTY

NAME

STREET & NUMBER

CITY, TOWN ___VICINITY OF STATE

5. LOCATION OF LEGAL DESCRIPTION

Recorder of Deeds, Chariton County Courthouse, Keytesville, Missouri

6. REPRESENTATION IN EXISTING SURVEYS

TLE DETERMINED ELIGIBLE? ___YES ___NO ___FEDERAL ___STATE ___COUNTY ___LO

N/A

7. DESCRIPTION

CONDITION		CHECK ONE	CHECK ONE	
___excellent	___deteriorated	___unaltered	X original site	
X good	___ruins	X altered	___moved	date ___
___fair	___unexposed			

DESCRIBE THE PRESENT AND ORIGINAL (IF KNOWN) PHYSICAL APPEARANCE

8. SIGNIFICANCE

PERIOD	AREAS OF SIGNIFICANCE - CHECK AND JUSTIFY BELOW			
___prehistoric	___archeology-prehistoric	___community planning	___landscape architecture	___religion
___1400-1499	___archeology-historic	___conservation	___law	___science
___1500-1599	___agriculture	___economics	___literature	___sculpture
___1600-1699	X architecture	___education	___military	___social / humanitarian
___1700-1799	___art	___engineering	___music	___theater
X 1800-1899	X commerce	___exploration/settlement	___philosophy	___transportation
___1900-	___communications	___industry	___politics/government	___other (specify)
		___invention		

SPECIFIC DATES 1877 BUILDER/ARCHITECT

STATEMENT OF SIGNIFICANCE (IN ONE PARAGRAPH)

- This may be the oldest commercial building in Salisbury. There have been clothing, carriage ship (fraternity hall on 2nd story), grocery, and filling station businesses housed here.

9. MAJOR BIBLIOGRAPHICAL REFERENCES

Sanborn maps.

0. GEOGRAPHICAL DATA N/A

ACREAGE OF PROPERTY ____ QUADRANGLE NAME ____ SCALE ____

UTM REFERENCES

	ZONE	EASTING	NORTHING
A			
B			
C			
D			

VERBAL BOUNDARY DESCRIPTION AND JUSTIFICATION

1. FORM PREPARED BY

NAME / TITLE Lynn Morrow, Historian

ORGANIZATION Missouri Valley Regional Planning Commission

ADDRESS P.O. Box 8, Carrollton, Missouri

DATE August, 198

3042 Bentley Coll.
1914

SHIRE MERCANTILE CO.

THE STORE AHEAD

In the Shire Mercantile Co., the people of Salisbury and the Chariton county possess an institution of which they may be justly proud.

The Shire Mercantile Co. confine themselves to dry goods, clothing and kindred lines, and yet so complete and comprehensive is their stock in all its wide array, that any one department is larger than that of whole stores devoted to nothing else. The Shire Mercantile Co. have achieved this success upon broad and liberal business principles which have always meant the highest quality goods at the lowest possible prices.

Nowhere else in Chariton county can so vast a stock be found. The visitor, walking through the different rooms, is impressed not only by the wide selection offered, but also by the unusually high quality of every article of merchandise carried.

Among the many prominent and well known brands to be seen are royal Worchester and Goodwin corsets, Newberger's dainty embroideries, Ivanhoe underwear for ladies and Superior unionsuits for men, Topsy and Phoenix hosiery, McCall patterns, Royal Society stamp patterns, pretty articles of neckwear, ribbons, laces, and a hundred other items that attract the eye by their beauty and price.

In all there are five departments here, namely clothing, dry goods, while carpets, rugs, window shades and floor coverings of all kinds are to be found on the second floor.

The section devoted to ladies' and misses' ready-to-wear is an important one, and one that has grown wonderfully in public estimation. The Shire Mercantile Co. are the exclusive dealers here for nearly every line of goods they carry, and in this department they handle such well known styles as the Landsmen-Hirschheimer and Printzess, while in superior dress goods they carry those of the Broadhurst Worsted Mills.

In its own special line the man's clothing department is equally important. Here the principal brands are Stetson and Worth hats, Arrow collars, Eclipse shirts, McDonald work clothes, Schloss Bros. tailored suits for men and the popular Wooly Boy brand for boys.

The distinctive feature noticeable everywhere in this store is "quality" and it is upon the triple basis of dependable quality, reasonable prices and accommodating service that the Shire Mercantile Co. have been able to build up the large and increasing patronage they enjoy today from all over this territory.

Originally established in 1896, by Ellis Shire, this business came under the sole management of Chas. Shire, Sr., in September, 1912, since when it has more than maintained its position as the leading merchantile establishment in the county.

Some idea of the size of this store may be gained from the fact that 15 clerks are employed and two large floors are occupied, the goods being displayed over an are of more than 13,000 square feet.

Chas. Shire, Sr., the sole proprietor, is by birht a native of Philadelphia, although he has resided in Salisbury for the past 35 years. He is one of our prominent and busiest business men, always keen to institute anything that will extend his service to the public, and yet is never too busy to give his active assistance to any project which will advance the welfare, progress and prosperity of the county he has so long made his home.

In fraternal life Mr. Shire is a member of the K. of P. and A. F. & A. M., of which later Order he is a Past Master.

CH-AS-002-160

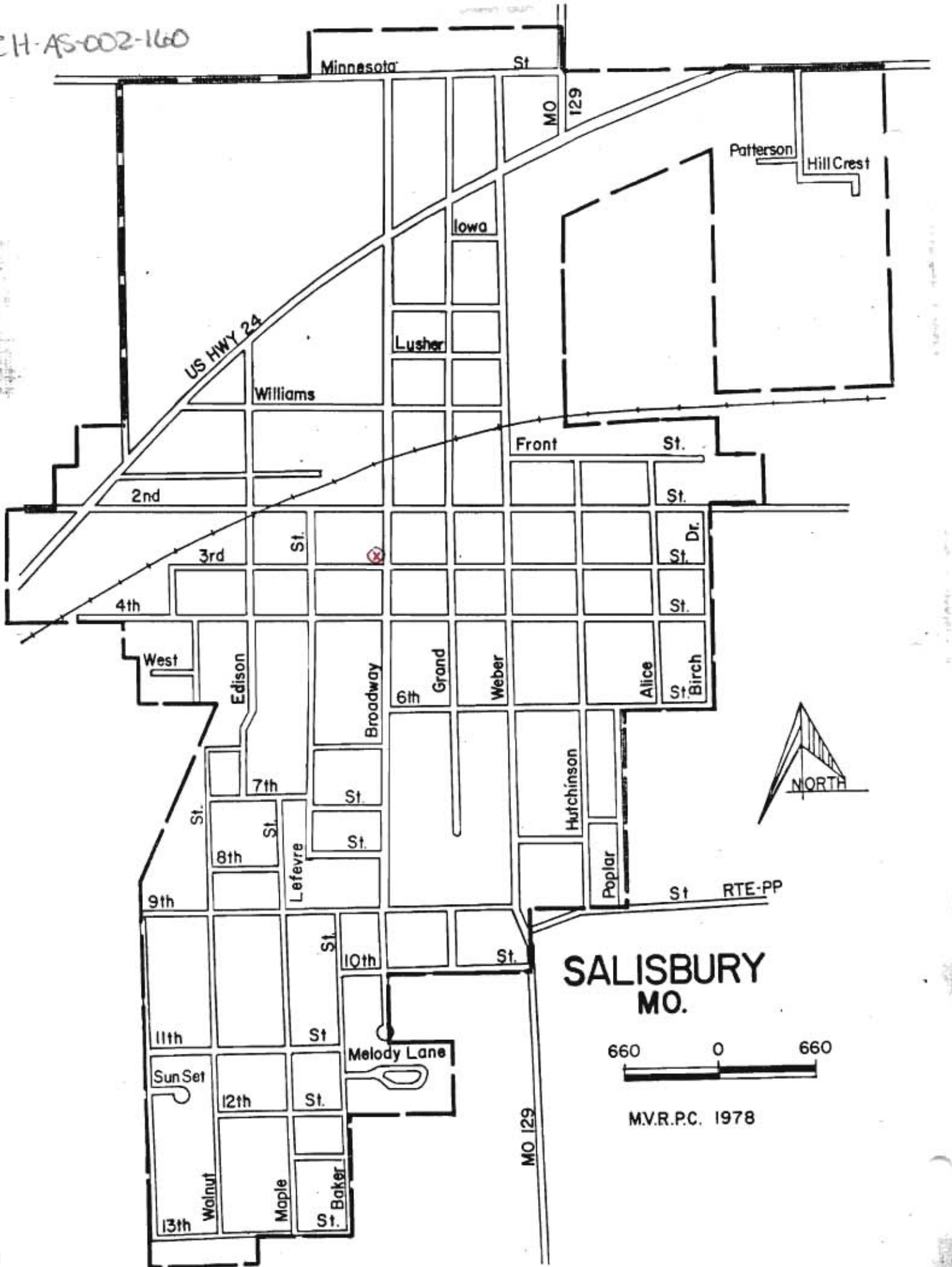
Minnesota St
MO 129
Patterson
Hill Crest
Iowa
US HWY 24
Lusher
Williams
Front St.
2nd
St.
3rd
St.
Dr.
4th
St.
West
Edison
Broadway
6th
Grand
Weber
Alice
St
Birch
NORTH
7th
St.
St.
St.
St.
8th
Lefevre
Hutchinson
Poplar
St
RTE-PP
9th
St.
10th
St.
11th
St
Melody Lane
Sun Set
12th
St.
MO 129
Walnut
Maple
Baker
St.
13th
SALISBURY
MO.
660
0
660
M.V.R.P.C. 1978


marycarter
paints
HICKMAN'S
CARPETING


HICKMANS
CARPETING

MISSOURI OFFICE OF HISTORIC PRESERVATION / INVENTORY SURVEY FORM

(CH-AS-002-161) #591

1. NAME

HISTORIC

AND/OR COMMON Pastry Palace

2. LOCATION see map

STREET & NUMBER 300 S. Broadway

CITY, TOWN Salisbury ___VICINITY OF

STATE Missouri CODE COUNTY Chariton CODE

3. CLASSIFICATION

CATEGORY	OWNERSHIP	STATUS	PRESENT USE	
___district	___public	X occupied	___agriculture	___museum
X building(s)	X private	___unoccupied	X commercial	___park
___structure	___both	___work in progress	___educational	___private residence
___site	PUBLIC ACQUISITION	ACCESSIBLE	___entertainment	___religious
___object	___in process	___yes: restricted	___government	___scientific
	___being considered	___yes: unrestricted	___industrial	___transportation
		___no	___military	___other:

4. OWNER OF PROPERTY

NAME

STREET & NUMBER

CITY, TOWN ___VICINITY OF STATE

5. LOCATION OF LEGAL DESCRIPTION

Recorder of Deeds, Chariton County Courthouse, Keytesville, Missouri

6. REPRESENTATION IN EXISTING SURVEYS

TLE DETERMINED ELIGIBLE? ___YES ___NO ___FEDERAL ___STATE ___COUNTY ___LO

N/A

7. DESCRIPTION

CONDITION		CHECK ONE	CHECK ONE	
___excellent	___deteriorated	___unaltered	X original site	
X good	___ruins	X altered	___moved	date ___
___fair	___unexposed			

DESCRIBE THE PRESENT AND ORIGINAL (IF KNOWN) PHYSICAL APPEARANCE

8. SIGNIFICANCE

PERIOD	AREAS OF SIGNIFICANCE - CHECK AND JUSTIFY BELOW			
___prehistoric	___archeology-prehistoric	___community planning	___landscape architecture	___religion
___1400-1499	___archeology-historic	___conservation	___law	___science
___1500-1599	___agriculture	___economics	___literature	___sculpture
___1600-1699	X architecture	___education	___military	___social / humanitarian
___1700-1799	___art	___engineering	___music	___theater
X 1800-1899	X commerce	___exploration/settlement	___philosophy	___transportation
___1900-	___communications	___industry	___politics/government	___other (specify)
		___invention		

SPECIFIC DATES c1885 BUILDER/ARCHITECT

STATEMENT OF SIGNIFICANCE (IN ONE PARAGRAPH)

- The building is located on the 1893 Sanborn map as a drug and grocery store.

9. MAJOR BIBLIOGRAPHICAL REFERENCES

1893 Sanborn map.

0. GEOGRAPHICAL DATA N/A

ACREAGE OF PROPERTY ___ QUADRANGLE NAME ___ SCALE ___

UTM REFERENCES

		ZONE	EASTING	NORTHING
A				
B				
C				
D				

VERBAL BOUNDARY DESCRIPTION AND JUSTIFICATION

1. FORM PREPARED BY

NAME / TITLE Lynn Morrow, Historian

ORGANIZATION Missouri Valley Regional Planning Commission

ADDRESS P.O. Box 8, Carrollton, Missouri DATE August, 198

CH-AS-002-161

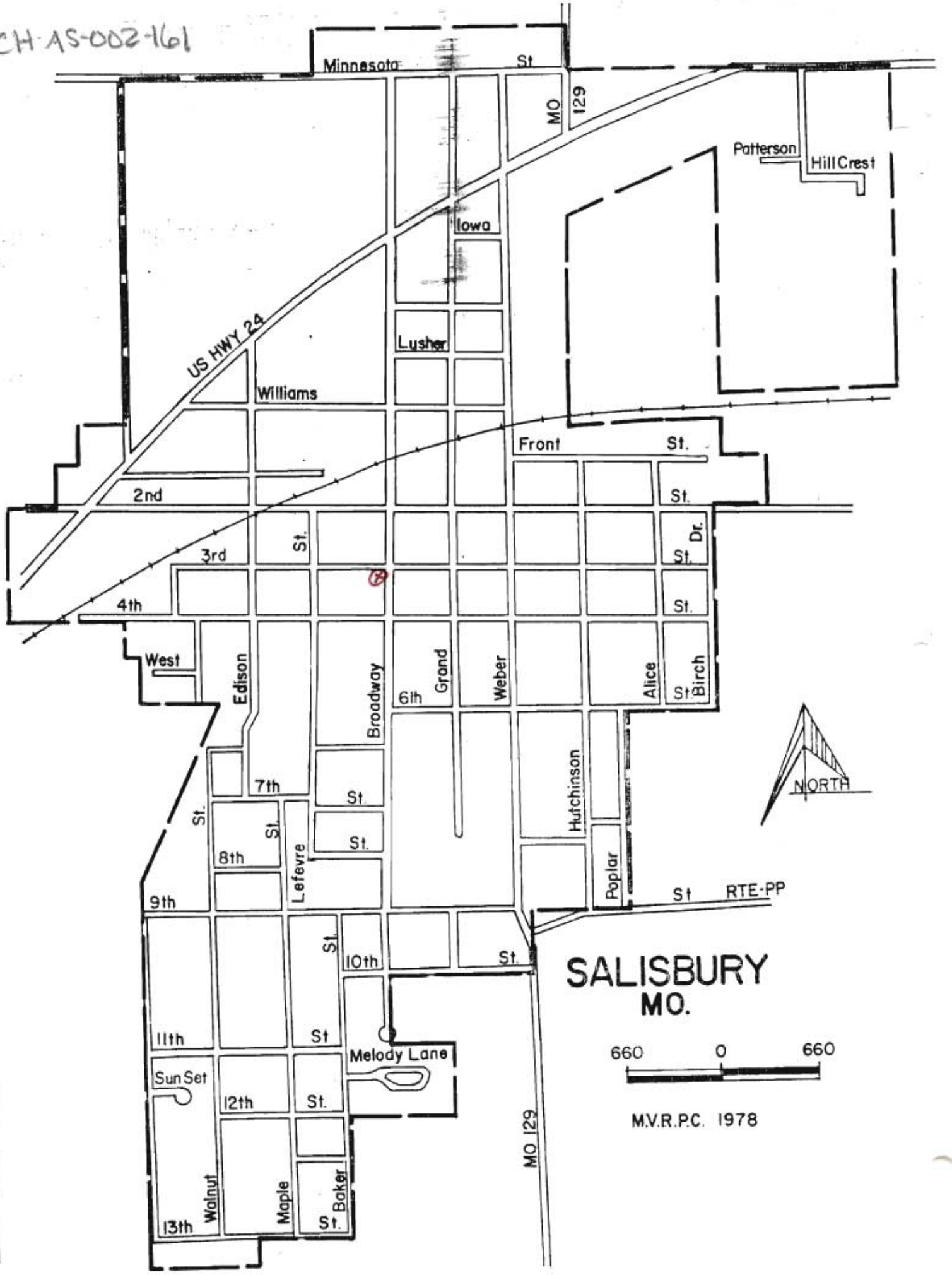
Minnesota
St
MO
129
Patterson
Hill Crest
Iowa
US HWY 24
Lusher
Williams
Front
St.
2nd
3rd
4th
Dr.
West
Edison
Broadway
6th
Grand
Weber
Alice
Birch
NORTH
7th
8th
9th
Lefevre
Hutchinson
Poplar
RTE-PP
10th
11th
Melody Lane
Sun Set
12th
13th
Walnut
Maple
Baker
MO 129
SALISBURY
MO.
660
0
660
M.V.R.P.C. 1978


THE PASTRY PALACE
NO U TURN

MISSOURI OFFICE OF HISTORIC PRESERVATION / INVENTORY SURVEY FORM

CH-AS-002-162 #592

1. NAME

HISTORIC

AND/OR COMMON Salilsbury Senior Center

2. LOCATION see map

STREET & NUMBER 302 S. Broadway

CITY, TOWN Salisbury ___VICINITY OF

STATE Missouri CODE COUNTY Chariton CODE

3. CLASSIFICATION

CATEGORY	OWNERSHIP	STATUS	PRESENT USE	
___district	X public	X occupied	___agriculture	___museum
X building(s)	___private	___unoccupied	___commercial	___park
___structure	___both	___work in progress	___educational	___private residence
___site	PUBLIC ACQUISITION	ACCESSIBLE	X entertainment	___religious
___object	___in process	___yes: restricted	___government	___scientific
	___being considered	___yes: unrestricted	___industrial	___transportation
		___no	___military	___other:

4. OWNER OF PROPERTY

NAME

STREET & NUMBER

CITY, TOWN ___VICINITY OF STATE

5. LOCATION OF LEGAL DESCRIPTION

Recorder of Deeds, Chariton County Courthouse, Keytesville, Missouri

6. REPRESENTATION IN EXISTING SURVEYS

TITLE DETERMINED ELIGIBLE? ___YES ___NO ___FEDERAL ___STATE ___COUNTY ___LO

N/A

7. DESCRIPTION

CONDITION		CHECK ONE	CHECK ONE	
___excellent	___deteriorated	___unaltered	X original site	
X good	___ruins	X altered	___moved	date ___
___fair	___unexposed			

DESCRIBE THE PRESENT AND ORIGINAL (IF KNOWN) PHYSICAL APPEARANCE

8. SIGNIFICANCE

PERIOD	AREAS OF SIGNIFICANCE - CHECK AND JUSTIFY BELOW				
___prehistoric	___archeology-prehistoric	___community planning	___landscape architecture	___religion	
___1400-1499	___archeology-historic	___conservation	___law	___science	
___1500-1599	___agriculture	___economics	___literature	___sculpture	
___1600-1699	___architecture	___education	___military	___social /	
___1700-1799	___art	___engineering	___music	humanitarian	
X 1800-1899	X commerce	___exploration/settlement	___philosophy	___theater	
___1900-	___communications	___industry	___politics/government	___transportation	
		___invention		___other (specify)	

SPECIFIC DATES

BUILDER/ARCHITECT

STATEMENT OF SIGNIFICANCE (IN ONE PARAGRAPH)

- The building is located on the 1893 Sanborn.

9. MAJOR BIBLIOGRAPHICAL REFERENCES

1893 Sanborn map.

0. GEOGRAPHICAL DATA N/A

ACREAGE OF PROPERTY_____ QUADRANGLE NAME_____ SCALE_____

UTM REFERENCES

	ZONE	EASTING	NORTHING
A			
B			
C			
D			

VERBAL BOUNDARY DESCRIPTION AND JUSTIFICATION

I. FORM PREPARED BY

NAME / TITLE Lynn Morrow, Historian

ORGANIZATION Missouri Valley Regional Planning Commission

ADDRESS P.O. Box 8, Carrollton, Missouri DATE August, 198

CH-AS-002-162

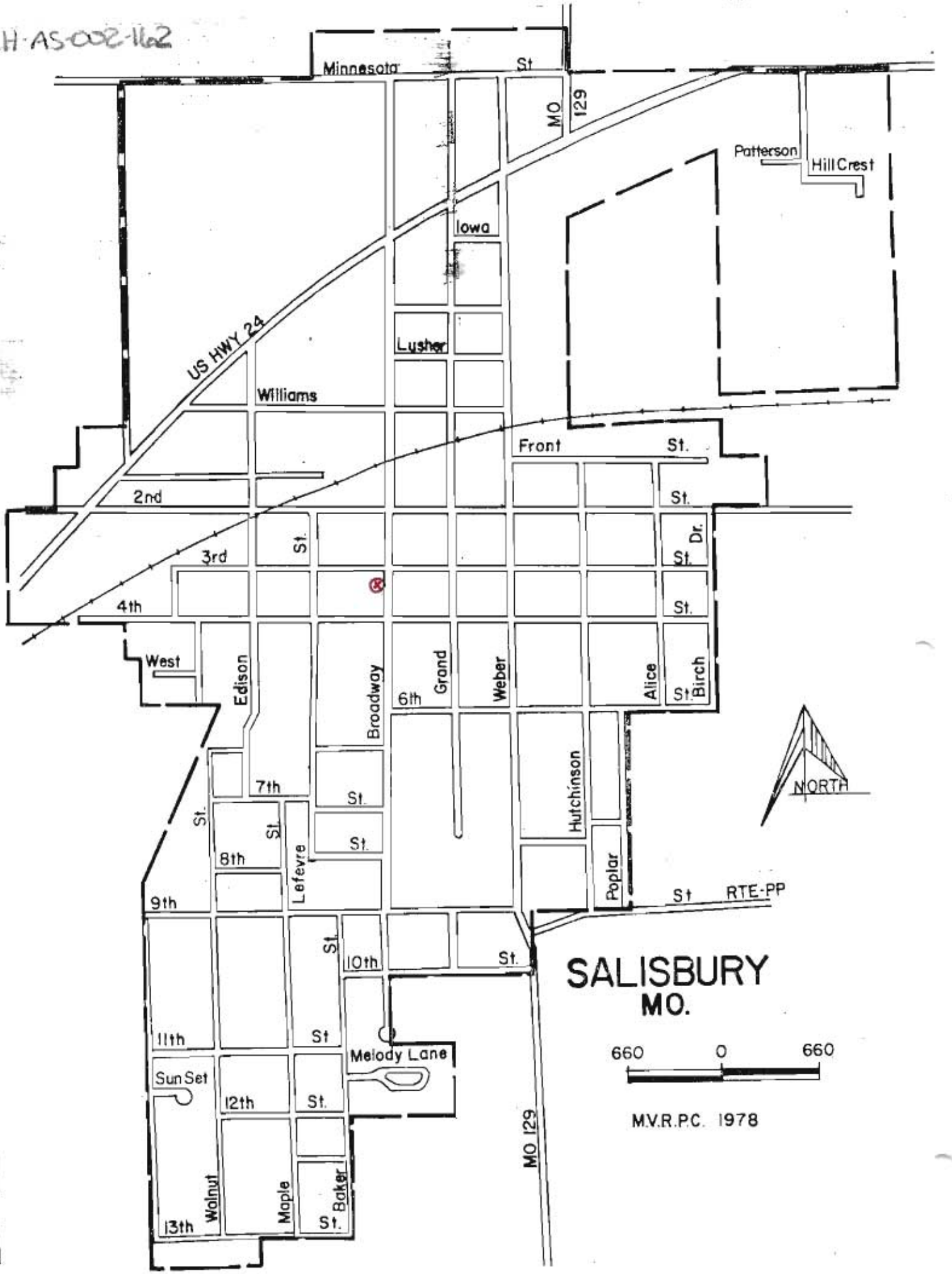
Minnesota St
MO 129
Patterson
Hill Crest
Iowa
US HWY 24
Lusher
Williams
Front St.
2nd
St.
3rd
St.
Dr.
St.
4th
St.
West
Edison
Broadway
6th
Grand
Weber
Alice
St
Birch
7th
St.
St.
St.
St.
8th
Lefevre
Hutchinson
Poplar
St
RTE-PP
9th
St.
10th
St.
11th
St
Melody Lane
Sun Set
12th
St.
MO 129
Walnut
Maple
Baker
St.
13th
NORTH
SALISBURY
MO.
660
0
660
M.V.R.P.C. 1978


302
SALISBURY
SENIOR
CENTER

MISSOURI OFFICE OF HISTORIC PRESERVATION / INVENTORY SURVEY FORM

CH-AS-002-163 # 506

1. NAME

HISTORIC First Christian Church et al

AND/OR COMMON

2. LOCATION see map

STREET & NUMBER (church: 311 s. Broadway)

CITY, TOWN Salisbury ___VICINITY OF

STATE Missouri CODE COUNTY Chariton CODE

3. CLASSIFICATION

CATEGORY	OWNERSHIP	STATUS	PRESENT USE	
___district	X public	X occupied	___agriculture	___museum
X building(s)	___private	___unoccupied	X commercial	___park
___structure	___both	___work in progress	___educational	___private residence
___site	PUBLIC ACQUISITION	ACCESSIBLE	___entertainment	X religious
___object	___in process	___yes: restricted	___government	___scientific
	___being considered	___yes: unrestricted	___industrial	___transportation
		___no	___military	___other:

4. OWNER OF PROPERTY

NAME

STREET & NUMBER

CITY, TOWN ___VICINITY OF STATE

5. LOCATION OF LEGAL DESCRIPTION

Recorder of Deeds, Chariton County Courthouse, Keytesville, Missouri

6. REPRESENTATION IN EXISTING SURVEYS

TLE DETERMINED ELIGIBLE? ___YES ___NO ___FEDERAL ___STATE ___COUNTY ___LO

N/A

7. DESCRIPTION

CONDITION		CHECK ONE	CHECK ONE	
___excellent	___deteriorated	___unaltered	X original site	
X good	___ruins	X altered	___moved	date ___
___fair	___unexposed			

DESCRIBE THE PRESENT AND ORIGINAL (IF KNOWN) PHYSICAL APPEARANCE

8. SIGNIFICANCE

PERIOD	AREAS OF SIGNIFICANCE - CHECK AND JUSTIFY BELOW			
___ prehistoric	___ archeology-prehistoric	___ community planning	___ landscape architecture	___ religion
___ 1400-1499	___ archeology-historic	___ conservation	___ law	___ science
___ 1500-1599	___ agriculture	___ economics	___ literature	___ sculpture
___ 1600-1699	X architecture	___ education	___ military	___ social / humanitarian
___ 1700-1799	___ art	___ engineering	___ music	___ theater
X 1800-1899	X commerce	___ exploration/settlement	___ philosophy	___ transportation
X 1900-	___ communications	___ industry	___ politics/government	___ other (specify)
		___ invention		

SPECIFIC DATES 1909 BUILDER/ARCHITECT

STATEMENT OF SIGNIFICANCE (IN ONE PARAGRAPH)

- The First Christian Church was constructed in 1909. The other businesses are a) Hair Dresser, b) American Family Insurance, and c) Community Federal Savings and Loan.

  The Christian church lots were vacant when purchased for their new building; the Hair Dresser building is located on the 1893 Sanborn map.

- See attached documents

9. MAJOR BIBLIOGRAPHICAL REFERENCES

The Salisbury Story 1867 to 1967

Sanborn maps.

0. GEOGRAPHICAL DATA N/A

ACREAGE OF PROPERTY ___ QUADRANGLE NAME ___ SCALE ___

UTM REFERENCES

		ZONE	EASTING	NORTHING
A				
B				
C				
D				

VERBAL BOUNDARY DESCRIPTION AND JUSTIFICATION

1. FORM PREPARED BY

NAME / TITLE Lynn Morrow, Historian

ORGANIZATION Missouri Valley Regional Planning Commission

ADDRESS P.O. Box 8, Carrollton, Missouri DATE August, 198

CH-AS-002-163



Minneso

US HWY 24

Williams

2nd

3rd

4th

West

Edison

Broadway

6th

Grand

Weber

Alice

St

Birch

Front

St.

Dr.

7th

8th

9th

Lefevre

Hutchinson

Poplar

St RTE-PP

10th

11th

Melody Lane

Sun Set

12th

13th

Walnut

Maple

Baker

MO 129

NORTH

SALISBURY
MO.

660 0 660

M.V.R.P.C. 1978

CHRISTIAN CHURCH

The Salisbury Christian Church was organized in 1873, under the guidance of a minister named J. J. Errett. Seventeen people signed their names to a charter that brought into being the Salisbury Christian Church of today. The new group met in business buildings, halls, and in other churches until the women of the Aid Society bought a small lot in southeast Salisbury. The men bought an adjoining lot and a building fund was started. After ten years of organizations, a small frame church was dedicated. This building was used for twenty-six years. Due to a rapid growth in membership, it was decided that a larger church would be of greater advantage.

The present building was constructed in 1910 under the pastorship of Rev. G. H. Bassett. As a growing church, the institution witnessed its Golden Jubilee in the year of 1923. The presiding pastor was Rev. M. J. Nicoson. The last Sunday in September was formally adopted as Anniversary Sunday.

In the years between 1923 and 1963, the Salisbury Christian Church had ten pastors: Revs. M. J. Nicoson, R. E. L. Prunty, R. J. Miller, Loyd Means, E. S. Moore, Ernest Galloway, Chas. Kasinger, B. R. Hollis, Robert Rogers, R. D. Clifford. Chairmen of the official board during that time were J. Edgar Newby, R. W. Traughber, H. W. Thomas, Thomas H. Ehrhardt, A. L. Elmore, John D. Dorrill, B. J. Mott, and R. M. Sweeney. Sunday School Superintendents for that term have been A. L. Elmore, H. W. Thomas, Thomas H. Ehrhardt, L. B. Vaughn, Hayden Carter, Earl McNeall, John D. Dorrill, B. J. Mott, and J. W. Gelski.

As a young institution, the Salisbury Christian Church started a movement to bring in children helped to form a nucleus from which our present junior department of the Sunday School grew. In late 1959, a youth choir was formed and by consistent training has progressed rapidly. In 1963, a Chi Rho group was formed and has proven itself a church asset.

During the fifties, it became apparent that the church was in need of a constitution by which the church would be governed. A constitution was adopted and as a result, brought young men and women into executive positions.

By the organization in 1960 of a C W F, younger women were brought into the missionary activities of the church.

Steadily progressing, a new parsonage was built in 1959-60 at a cost of $21,000. During 1963, the interior of the church was redecorated, the exterior painted, and a new roof put on the entire church, and new walks put down in front of the church.

The membership of the church has been around 180 for several years. This number will continue to grow in future years.






HAIR
DRESSER
COMMUNITY FEDERAL
SAVINGS AND LOAN ASSOCIATION
VICTORY
LIFE
INSURANCE

MISSOURI OFFICE OF HISTORIC PRESERVATION / INVENTORY SURVEY FORM

CH-AS-002-164 #593

1. NAME

HISTORIC

AND/OR COMMON W.R. sweeney Mfg., Inc.

2. LOCATION see map

STREET & NUMBER (312 S. Broadway: Sweeney)

CITY, TOWN Salisbury ____VICINITY OF

STATE Missouri CODE COUNTY Chariton CODE

3. CLASSIFICATION

CATEGORY	OWNERSHIP	STATUS	PRESENT USE	
___district	___public	X occupied	___agriculture	___museum
X building(s)	X private	___unoccupied	X commercial	___park
___structure	___both	___work in progress	___educational	___private residence
___site	PUBLIC ACQUISITION	ACCESSIBLE	___entertainment	___religious
___object	___in process	___yes: restricted	___government	___scientific
	___being considered	___yes: unrestricted	___industrial	___transportation
		___no	___military	___other:

4. OWNER OF PROPERTY

NAME

STREET & NUMBER

CITY, TOWN ____VICINITY OF STATE

5. LOCATION OF LEGAL DESCRIPTION

Recorder of Deeds, Chariton County Courthouse, Keytesville, Missouri

6. REPRESENTATION IN EXISTING SURVEYS

TITLE DETERMINED ELIGIBLE? ___YES ___NO ___FEDERAL ___STATE ___COUNTY ___LO

N/A

7. DESCRIPTION

CONDITION		CHECK ONE	CHECK ONE	
___excellent	___deteriorated	___unaltered	X original site	
X good	___ruins	X altered	___moved	date ____
___fair	___unexposed			

DESCRIBE THE PRESENT AND ORIGINAL (IF KNOWN) PHYSICAL APPEARANCE

8. SIGNIFICANCE

PERIOD	AREAS OF SIGNIFICANCE - CHECK AND JUSTIFY BELOW			
___prehistoric	___archeology-prehistoric	___community planning	___landscape architecture	___religion
___1400-1499	___archeology-historic	___conservation	___law	___science
___1500-1599	___agriculture	___economics	___literature	___sculpture
___1600-1699	___architecture	___education	___military	___social /
___1700-1799	___art	___engineering	___music	humanitarian
___1800-1899	X commerce	___exploration/settlement	___philosophy	___theater
X 1900-	___communications	___industry	___politics/government	___transportation
		___invention		___other (specify)

SPECIFIC DATES BUILDER/ARCHITECT

STATEMENT OF SIGNIFICANCE (IN ONE PARAGRAPH)

- The Wishing Well Florist is adjacent to Sweeney's.

- The two story building is apparently on the 1893 Sanborn; it has had a remodeled brick facade.

9. MAJOR BIBLIOGRAPHICAL REFERENCES

Bentley Collection #3042, Joint Collection, UMC

The Salisbury Story 1867 to 1967; Sanborn maps

0. GEOGRAPHICAL DATA N/A

ACREAGE OF PROPERTY_____ QUADRANGLE NAME_____ SCALE_____

UTM REFERENCES

	ZONE	EASTING	NORTHING		ZONE	EASTING	NORTHING
A				B			
C				D			

VERBAL BOUNDARY DESCRIPTION AND JUSTIFICATION

1. FORM PREPARED BY

NAME / TITLE Lynn Morrow, Historian

ORGANIZATION Missouri Valley Regional Planning Commission

ADDRESS P.O. Box 8, Carrollton, Missouri DATE August, 198

#3042 Bentley Coll. 1914

W. R. SWEENEY

SALISBURY'S LOYAL AND EFFICIENT POSTMASTER.....

Since the establishment of Salisbury's postoffice it has grown with the commercial and industrial development of the community into a prominent institution, employing ten people at good salaries and transacting an annual postal business of over $7,500. This figure, however, does not represent the total receipts of the office but only the gross postal business done, and if the money handled in respect to the sale of foreign and domestic money orders, etc., were included, the total volume of business handled each year would reach from $35,000 to $40,000.

Established first as a fourth class office, with no force but the postmaster, it has attained the dignity of a third class office, employing an assistant postmaster, one clerk, one city mail carrier, one star route and five rural mail carriers.

An average of approximately 4,000 pieces of mail are handled each day, and the total amount of business transacted in money orders to every part of the world is $20,000 per annum.

The Salisbury postoffice was designated a Postal Savings Bank on January 1, 1911, and although this branch has not received the support prophesied at its inauguration, it will no doubt fulfill the proper function in the near future.

The following is the personnel of the force: Postmaster, W.R. Sweeney; assistant postmaster, W.L. Fidler; clerk, Miss Estelle Sanders. Rural carriers: No. 1, Wm. Callencra; No. 2., Ed. Agee, No. 3, Bert Prescott; No. 4, Wm. Draper. Star Route Carrier, Frank Smith; City carrier, Geo. O. Reed.

Mr. W.R. Sweeney, postmaster, was originally appointed February 5, 1906, being now in his eight year of office. It is to be noted that he followed, in his capacity of postmaster, a most able man in R. Bion McCurry, and yet despite this fact he has made Salisbury one of the most courteous and efficient officials they have ever had.

He takes the keenest and closest personal interest in every detail of his position, and is always on the look-out to give the public a better and improved service.

In this respect he materially assisted in the installation of the new fixtures. These were installed in 1911 at a cost of $2,500 and have added greatly not only to the appearance and facilities of the office but also to the accommodation and convenience of the public. The building is also furnished with furnace heating.

A native of Illinois, Mr. Sweeney first settled in Salisbury in 1871, was formerly engaged in the drug business here, and in his capacity as postmaster it is universally recognised that he has given the utmost satisfaction in every particular of his administration. He is a man who has displayed executive power of a high order and his courteous and genial personality have made him one of the most popular and efficien postmasters the city of Salisbury has ever had.



Present home of W.R. Sweeney Mfr. Inc. after remodeling in 1941.



Before remodeling. Offices and plant occupied second floor of building with Fetzer Grocery below.



W.R. SWEENEY



FLORA SWEENEY

Sweeney's Poison Wheat. . .First mixed in 1892 by W.R. Sweeney in his drug store to rid his house of mice which his wife, Flora Sweeney demanded "he do something about." The news of its success spread and local citizens were soon getting it by the sacksful to try in their homes. A drug salesman, calling on Mr. Sweeney, learned of its success and suggested that Mr. Sweeney give him some to take with him and he would "see what he could do." Soon afterwards, wholesale drug houses were getting calls for Sweeney's Poison Wheat and more and more had to be made to meet the growing demand. During the early years, Mrs. Flora Sweeney cooked and boxed the wheat, labeled the packages and took complete charge of the business while Mr. Sweeney continued to operate his drug store. Soon, however, the growing demand forced Mr. Sweeney to sell his store and devote his time to making Sweeney's Poison Wheat. In 1924 Dr. Robert C. Sweeney, son of W.R. Sweeney, gave up his dental practice in Kansas City to come to Salisbury to help his father with the poison wheat business which had grown too large for him to handle alone. In 1943 Robert M. Sweeney, son of Dr. Robert C. Sweeney, joined his father in the business. At the present time W. R. Sweeney Mfr. Inc. is managed by Dr. Robert C. Sweeney, Robert M. Sweeney and William R. Sweeney, the latter having been with the business since 1956. Various products have been added to the line, the latest, Sweeney's Poison Peanuts which is marketed in every state in the country along with Sweeney's Poison Wheat.

W. R. SWEENEY

MANUFACTURER, INC.

CH-AS-002164

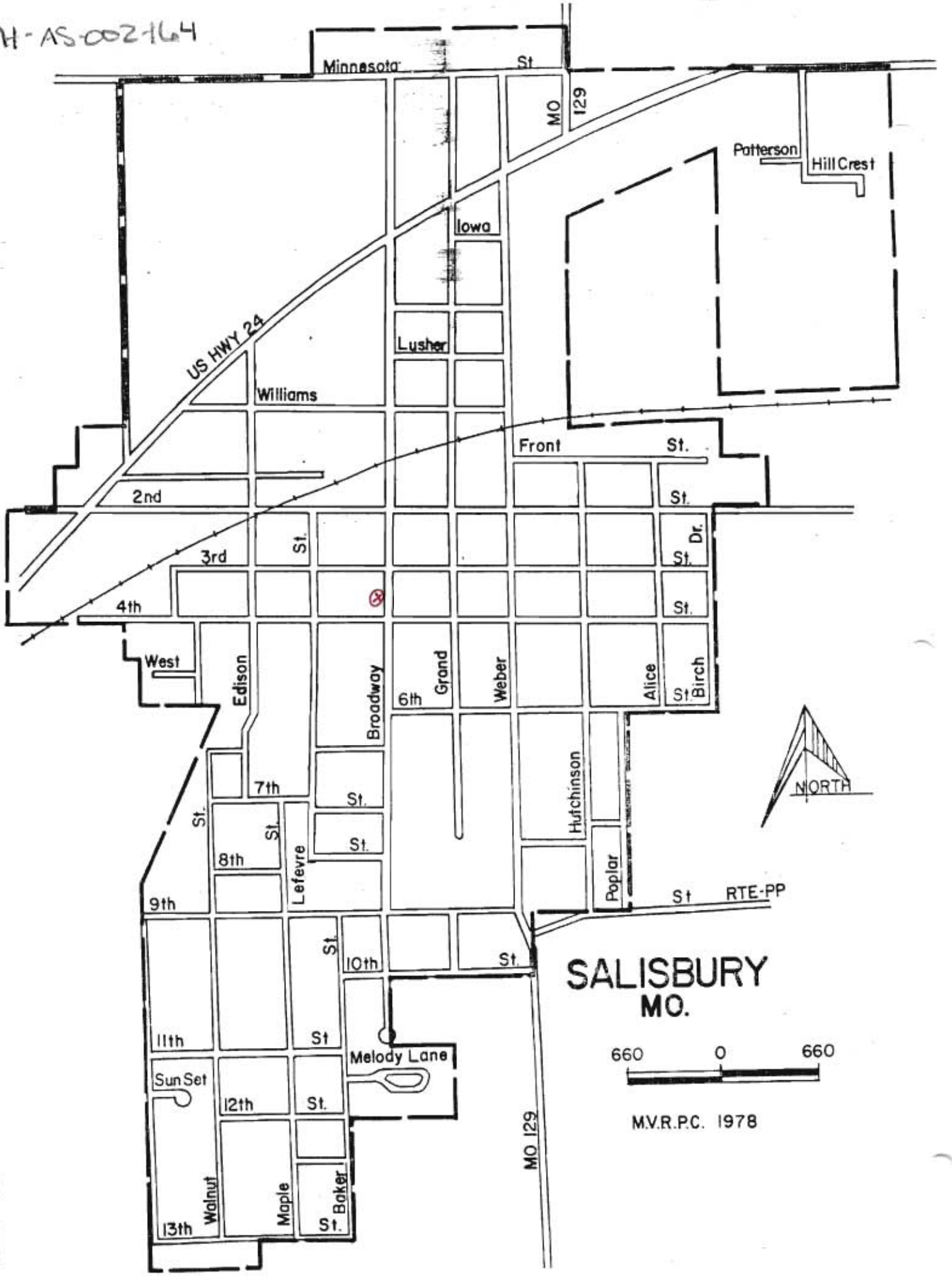
Minnesota St
MO 129
Patterson
Hill Crest
Iowa
US HWY 24
Lusher
Williams
Front St.
2nd
St.
3rd
St.
Dr.
St.
4th
St.
West
Edison
Broadway
6th
Grand
Weber
Alice
St.
Birch
NORTH
7th
St.
St.
St.
St.
8th
Lefevre
Hutchinson
Poplar
St
RTE-PP
9th
St.
10th
St.
SALISBURY
MO.
11th
St
Melody Lane
660
0
660
Sun Set
12th
St.
MO 129
M.V.R.P.C. 1978
Walnut
Maple
St.
Baker
13th


W. R. SWEENEY MFR. INC.
Quasar

MISSOURI OFFICE OF HISTORIC PRESERVATION / INVENTORY SURVEY FORM

CH-AS-002-165 # 509

I. NAME

HISTORIC United Methodist Church

AND/OR COMMON

2. LOCATION see map

STREET & NUMBER 318 S. Broadway

CITY, TOWN Salisbury ___VICINITY OF

STATE Missouri CODE COUNTY Chariton CODE

3. CLASSIFICATION

CATEGORY	OWNERSHIP	STATUS	PRESENT USE	
___district	___public	X occupied	___agriculture	___museum
X building(s)	X private	___unoccupied	___commercial	___park
___structure	___both	___work in progress	___educational	___private residence
___site	PUBLIC ACQUISITION	ACCESSIBLE	___entertainment	X religious
___object	___in process	___yes: restricted	___government	___scientific
	___being considered	___yes: unrestricted	___industrial	___transportation
		___no	___military	___other:

4. OWNER OF PROPERTY

NAME

STREET & NUMBER

CITY, TOWN ___VICINITY OF STATE

5. LOCATION OF LEGAL DESCRIPTION

Recorder of Deeds, Chariton County Courthouse, Keytesville, Missouri

6. REPRESENTATION IN EXISTING SURVEYS

TLE DETERMINED ELEGIBLE? ___YES ___NO ___FEDERAL ___STATE ___COUNTY ___LO

N/A

7. DESCRIPTION

CONDITION		CHECK ONE	CHECK ONE	
___excellent	___deteriorated	___unaltered	X original site	
X good	___ruins	X altered	___moved	date ___
___fair	___unexposed			

DESCRIBE THE PRESENT AND ORIGINAL (IF KNOWN) PHYSICAL APPEARANCE

8. SIGNIFICANCE

PERIOD	AREAS OF SIGNIFICANCE - CHECK AND JUSTIFY BELOW			
___prehistoric	___archeology-prehistoric	___community planning	___landscape architecture	___religion
___1400-1499	___archeology-historic	___conservation	___law	___science
___1500-1599	___agriculture	___economics	___literature	___sculpture
___1600-1699	_X_architecture	___education	___military	___social /
___1700-1799	___art	___engineering	___music	humanitarian
___1800-1899	___commerce	___exploration/settlement	___philosophy	___theater
_X_1900-	___communications	___industry	___politics/government	___transportation
		___invention		___other (specify)

SPECIFIC DATES 1910 BUILDER/ARCHITECT

STATEMENT OF SIGNIFICANCE (IN ONE PARAGRAPH)

- The former Methodist buildings are shown on the Sanborn maps at this same location.

- See attached document

9. MAJOR BIBLIOGRAPHICAL REFERENCES

The Salisbury Story 1867 to 1967
Sanborn maps

0. GEOGRAPHICAL DATA N/A

ACREAGE OF PROPERTY_____ QUADRANGLE NAME_____ SCALE_____

UTM REFERENCES

	ZONE	EASTING	NORTHING
A			
B			
C			
D			

VERBAL BOUNDARY DESCRIPTION AND JUSTIFICATION

1. FORM PREPARED BY

NAME / TITLE Lynn Morrow, Historian
ORGANIZATION Missouri Valley Regional Planning Commission
ADDRESS P.O. Box 8, Carrollton, Missouri DATE August, 198

CH-AS-002-165

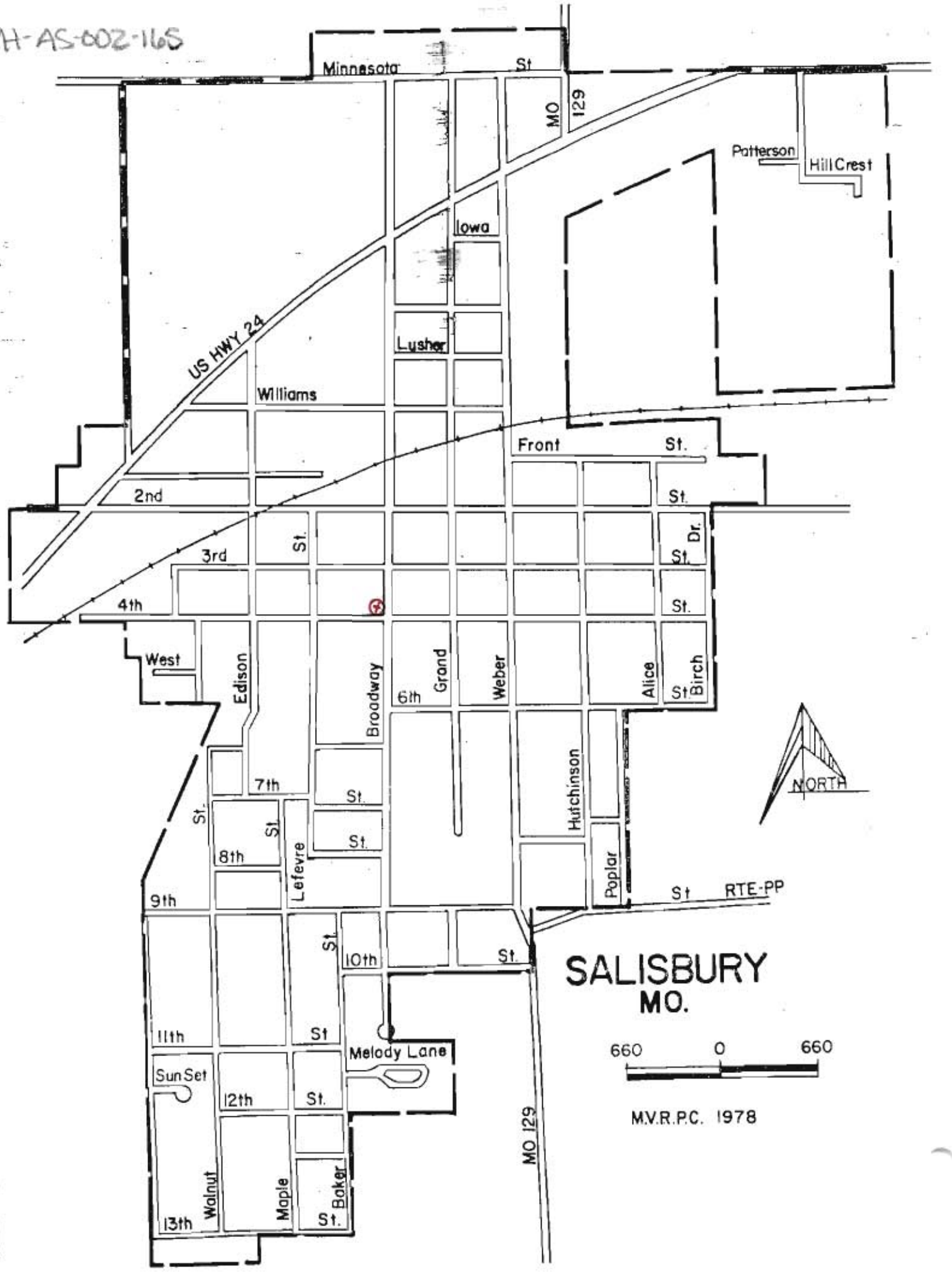
Minnesota St
MO 129
Patterson
Hill Crest
Iowa
US HWY 24
Lusher
Williams
Front St.
2nd
St.
3rd
St.
Dr.
St.
4th
St.
West
Edison
Broadway
6th
Grand
Weber
Alice
St.
Birch
NORTH
7th
St.
St.
St.
St.
8th
Lefevre
Hutchinson
Poplar
St
RTE-PP
9th
St.
10th
St.
St.
11th
St
Melody Lane
Sun Set
12th
St.
MO 129
Walnut
Maple
Baker
St.
13th
SALISBURY
MO.
660
0
660
M.V.R.P.C. 1978

METHODIST CHURCH

In 1869, two years after the town of Salisbury was laid out, Methodism had its beginning in the town. Mr. Samuel Alexander, who was pastor of the Prairie Hill Circuit, established an appointment here.

For a period of several months, the congregation met for worship in the Episcopal Church. In 1877, the Methodists bought a half interest in the Presbyterian building, located on West Third Street. Several years later this interest was sold back to the Presbyterians. An interesting feature was the original price paid for this interest was $209.90. It was agreed the highest bidder should get the building. W. R. Slaughter represented the Presbyterians and paid the Methodists $926. For the time services were continued in the building, and in the Baptist Church.

The New Methodist Church on the present site was dedicated in the fall of 1886 at a cost of $4,000.

The membership grew and it became evident that a larger building was needed. Reverend M. F. Crewe was pastor. On May 7, 1911, the present chapel was dedicated by Bishop W. F. McMurry. The cost of the building was something over $18,000.

The annual conference was held in this church in September, 1929, when Reverend C. H. French was pastor. The pipe organ was dedicated on February 10, 1935. In 1960 the present building was completely redecorated at a cost of $15,000. Rev. W. K. Harper was the minister. On October 9, 1960, a homecoming was held to celebrate this event.

In almost a century of Methodism in Salisbury, the church has had 41 ministers appointed, ranging in stay from one to six years. The salary in 1872 was $495. The lowest salary reported was $420 in 1892. By 1917 the salary had gradually advanced to $1,000.

In February, 1964, Mrs. Walter Mitchell gave a carillon to the church in memory of her parents. It plays daily from its tower on top of the building.

As of this date (July, 1967) the church is without a regular pastor.





MISSOURI OFFICE OF HISTORIC PRESERVATION / INVENTORY SURVEY FORM

CHAS-002-166

518

I. NAME

HISTORIC

AND/OR COMMON Clifford Richardson House

II. LOCATION

STREET & NUMBER 401 S. Broadway

CITY, TOWN Salisbury ___VICINITY OF

STATE Missouri CODE COUNTY Chariton CODE

3. CLASSIFICATION

CATEGORY	OWNERSHIP	STATUS	PRESENT USE	
___district	___public	___occupied	___agriculture	___museum
___building(s)	___private	___unoccupied	___commercial	___park
___structure	___both	___work in progress	___educational	___private residence
___site	PUBLIC ACQUISITION	ACCESSIBLE	___entertainment	___religious
___object	___in process	___yes: restricted	___government	___scientific
	___being considered	___yes: unrestricted	___industrial	___transportation
		___no	___military	___other:

4. OWNER OF PROPERTY

NAME

STREET & NUMBER

CITY, TOWN ___VICINITY OF STATE

5. LOCATION OF LEGAL DESCRIPTION

Recorder of Deeds, Chariton County Courthouse, Keytesville, Missouri

6. REPRESENTATION IN EXISTING SURVEYS

TLE DETERMINED ELIGIBLE? ___YES ___NO ___FEDERAL ___STATE ___COUNTY ___LO

N/A

7. DESCRIPTION

CONDITION		CHECK ONE	CHECK ONE	
X excellent	___deteriorated	___unaltered	X original site	
___good	___ruins	X altered	___moved	date ___
___fair	___unexposed			

DESCRIBE THE PRESENT AND ORIGINAL (IF KNOWN) PHYSICAL APPEARANCE

- An excellent brick Colonial Revival cottage sited on a corner lot facing west. On the southeast corner of the lot is a two story frame and brick double garage with upper bedrooms.

8. SIGNIFICANCE

PERIOD	AREAS OF SIGNIFICANCE - CHECK AND JUSTIFY BELOW			
___prehistoric	___archeology-prehistoric	___community planning	___landscape architecture	___religion
___1400-1499	___archeology-historic	___conservation	___law	___science
___1500-1599	___agriculture	___economics	___literature	___sculpture
___1600-1699	_X_architecture	___education	___military	___social /
___1700-1799	___art	___engineering	___music	humanitarian
___1800-1899	___commerce	___exploration/settlement	___philosophy	___theater
_X_1900-	___communications	___industry	___politics/government	___transportation
		___invention		___other (specify)

SPECIFIC DATES c1940 BUILDER/ARCHITECT

STATEMENT OF SIGNIFICANCE (IN ONE PARAGRAPH)

9. MAJOR BIBLIOGRAPHICAL REFERENCES

0. GEOGRAPHICAL DATA N/A

ACREAGE OF PROPERTY_____ QUADRANGLE NAME_____ SCALE_____

UTM REFERENCES

	ZONE	EASTING	NORTHING		ZONE	EASTING	NORTHING
A				B			
C				D			

VERBAL BOUNDARY DESCRIPTION AND JUSTIFICATION

1. FORM PREPARED BY

NAME / TITLE Lynn Morrow, Historian

ORGANIZATION Missouri Valley Regional Planning Commission

ADDRESS P.O. Box 8, Carrollton, Missouri DATE August, 198

CH-AS-002-1166



Minnesota

US HWY 24

Williams

2nd

3rd

4th

St.

Dr.

West

Edison

Broadway

6th

Grand

Weber

Alice

Birch

7th

8th

9th

Lefevre

Hutchinson

Poplar

RTE-PP

10th

11th

Melody Lane

Sun Set

12th

13th

Walnut

Maple

Baker

MO 129

NORTH

SALISBURY
MO.

660 0 660

M.V.R.P.C. 1978





MISSOURI OFFICE OF HISTORIC PRESERVATION / INVENTORY SURVEY FORM

CH AS-002-167 # 510

1. NAME

HISTORIC

AND/OR COMMON Dr. Eddington's house

2. LOCATION see map

STREET & NUMBER 402 S. Broadway

CITY, TOWN Salisbury ___VICINITY OF

STATE Missouri CODE COUNTY Chariton CODE

3. CLASSIFICATION

CATEGORY	OWNERSHIP	STATUS	PRESENT USE	
___district	X public	X occupied	___agriculture	___museum
X building(s)	X private	___unoccupied	___commercial	___park
___structure	___both	___work in progress	___educational	X private residence
___site	PUBLIC ACQUISITION	ACCESSIBLE	___entertainment	___religious
___object	___in process	___yes: restricted	___government	___scientific
	___being considered	___yes: unrestricted	___industrial	___transportation
		___no	___military	___other:

4. OWNER OF PROPERTY

NAME

STREET & NUMBER

CITY, TOWN ___VICINITY OF STATE

5. LOCATION OF LEGAL DESCRIPTION

Recorder of Deeds, Chariton County Courthouse, Keytesville, Missouri

6. REPRESENTATION IN EXISTING SURVEYS

TLE DETERMINED ELIGIBLE? ___YES ___NO ___FEDERAL ___STATE ___COUNTY ___LO

N/A

7. DESCRIPTION

CONDITION		CHECK ONE	CHECK ONE	
X excellent	___deteriorated	___unaltered	X original site	
___good	___ruins	X altered	___moved	date ___
___fair	___unexposed			

DESCRIBE THE PRESENT AND ORIGINAL (IF KNOWN) PHYSICAL APPEARANCE

- This prominent Queen Anne house with paired Neo Classic porches is located on a corner lot that begins the residential row south of the town's commercial block's. It has a rustic block foundation, a frame double garage on the west side of the lot entered from 4th Street, and notice the swag below the flange of the tower. Due to its location the house is in many historic photos of the locale.

8. SIGNIFICANCE

PERIOD	AREAS OF SIGNIFICANCE - CHECK AND JUSTIFY BELOW				
___ prehistoric	___ archeology-prehistoric	___ community planning	___ landscape architecture	___ religion	
___ 1400-1499	___ archeology-historic	___ conservation	___ law	___ science	
___ 1500-1599	___ agriculture	___ economics	___ literature	___ sculpture	
___ 1600-1699	X architecture	___ education	___ military	___ social /	
___ 1700-1799	___ art	___ engineering	___ music	humanitarian	
___ 1800-1899	___ commerce	___ exploration/settlement	___ philosophy	___ theater	
X 1900-	___ communications	___ industry	___ politics/government	___ transportation	
		___ invention		___ other (specify)	

SPECIFIC DATES C1895 BUILDER/ARCHITECT

STATEMENT OF SIGNIFICANCE (IN ONE PARAGRAPH)

- The house is shown on the Sanborn maps, 1910-1928.

9. MAJOR BIBLIOGRAPHICAL REFERENCES

Sanborn maps

0. GEOGRAPHICAL DATA N/A

ACREAGE OF PROPERTY ___ QUADRANGLE NAME ___ SCALE ___

UTM REFERENCES

	ZONE	EASTING	NORTHING
A			
B			
C			
D			

VERBAL BOUNDARY DESCRIPTION AND JUSTIFICATION

1. FORM PREPARED BY

NAME / TITLE Lynn Morrow, Historian

ORGANIZATION Missouri Valley Regional Planning Commission

ADDRESS P.O. Box 8, Carrollton, Missouri

DATE August, 198

CH-AS-002-167

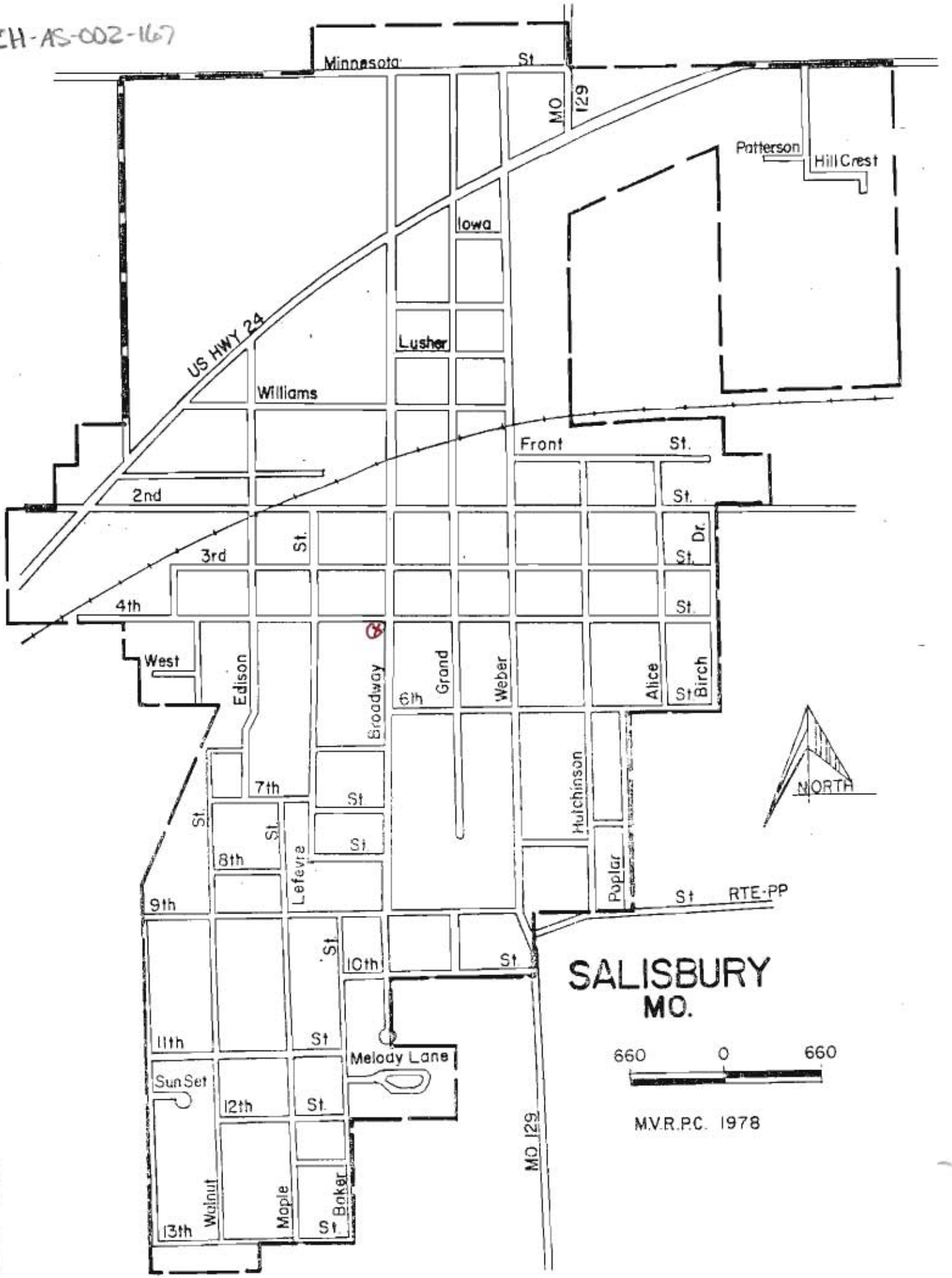
Minnesota St
MO 129
Patterson
Hill Crest
Iowa
US HWY 24
Lusher
Williams
Front St.
2nd
St.
3rd
St.
St Dr.
4th
St.
West
Edison
Broadway
6th
Grand
Weber
Alice
St Birch
7th
St
St.
St.
St
8th
Lefevre
Hutchinson
Poplar
St RTE-PP
9th
St
10th
St
11th
St
Melody Lane
Sun Set
12th
St.
13th
Walnut
Maple
St Baker
MO 129
NORTH
SALISBURY
MO.
660 0 660
M.V.R.P.C. 1978





MISSOURI OFFICE OF HISTORIC PRESERVATION / INVENTORY SURVEY FORM

CH-AS-002-168

511

1. NAME

HISTORIC

AND/OR COMMON

2. LOCATION

STREET & NUMBER 404 S. Broadway

CITY, TOWN Salisbury ____VICINITY OF

STATE Missouri CODE COUNTY Chariton CODE

3. CLASSIFICATION

CATEGORY	OWNERSHIP	STATUS	PRESENT USE	
___district	_X_public	_X_occupied	___agriculture	___museum
_X_building(s)	___private	___unoccupied	___commercial	___park
___structure	___both	___work in progress	___educational	_X_private residence
___site	PUBLIC ACQUISITION	ACCESSIBLE	___entertainment	___religious
___object	___in process	___yes: restricted	___government	___scientific
	___being considered	___yes: unrestricted	___industrial	___transportation
		___no	___military	___other:

4. OWNER OF PROPERTY

NAME

STREET & NUMBER

CITY, TOWN ____VICINITY OF STATE

5. LOCATION OF LEGAL DESCRIPTION

Recorder of Deeds, Chariton County Courthouse, Keytesville, Missouri

6. REPRESENTATION IN EXISTING SURVEYS

TLE DETERMINED ELIGIBLE? ____YES ____NO ____FEDERAL ____STATE ____COUNTY ____LO

N/A

7. DESCRIPTION

CONDITION		CHECK ONE	CHECK ONE	
___excellent	___deteriorated	___unaltered	_X_original site	
_X_good	___ruins	_X_altered	___moved	date ____
___fair	___unexposed			

DESCRIBE THE PRESENT AND ORIGINAL (IF KNOWN) PHYSICAL APPEARANCE

- This house surely has received some radical alteration of a second story removal or the addition of the small tower during the installation of a new porch. The addition of a brick foundation has stabilized this small cottage among a row of larger houses.

8. SIGNIFICANCE

PERIOD	AREAS OF SIGNIFICANCE - CHECK AND JUSTIFY BELOW			
___prehistoric	___archeology-prehistoric	___community planning	___landscape architecture	___religion
___1400-1499	___archeology-historic	___conservation	___law	___science
___1500-1599	___agriculture	___economics	___literature	___sculpture
___1600-1699	X architecture	___education	___military	___social / humanitarian
___1700-1799	___art	___engineering	___music	___theater
X 1800-1899	___commerce	___exploration/settlement	___philosophy	___transportation
___1900-	___communications	___industry	___politics/government	___other (specify)
		___invention		

SPECIFIC DATES c1890 BUILDER/ARCHITECT

STATEMENT OF SIGNIFICANCE (IN ONE PARAGRAPH)

- The house in its present perimeter outline is located on the 1910 Sanborn map.

9. MAJOR BIBLIOGRAPHICAL REFERENCES

Sanborn maps.

0. GEOGRAPHICAL DATA N/A

ACREAGE OF PROPERTY ___ QUADRANGLE NAME ___ SCALE ___

UTM REFERENCES

	ZONE	EASTING	NORTHING
A			
B			
C			
D			

VERBAL BOUNDARY DESCRIPTION AND JUSTIFICATION

1. FORM PREPARED BY

NAME / TITLE Lynn Morrow, Historian

ORGANIZATION Missouri Valley Regional Planning Commission

ADDRESS P.O. Box 8, Carrollton, Missouri DATE August, 198

CH-AS-002-168

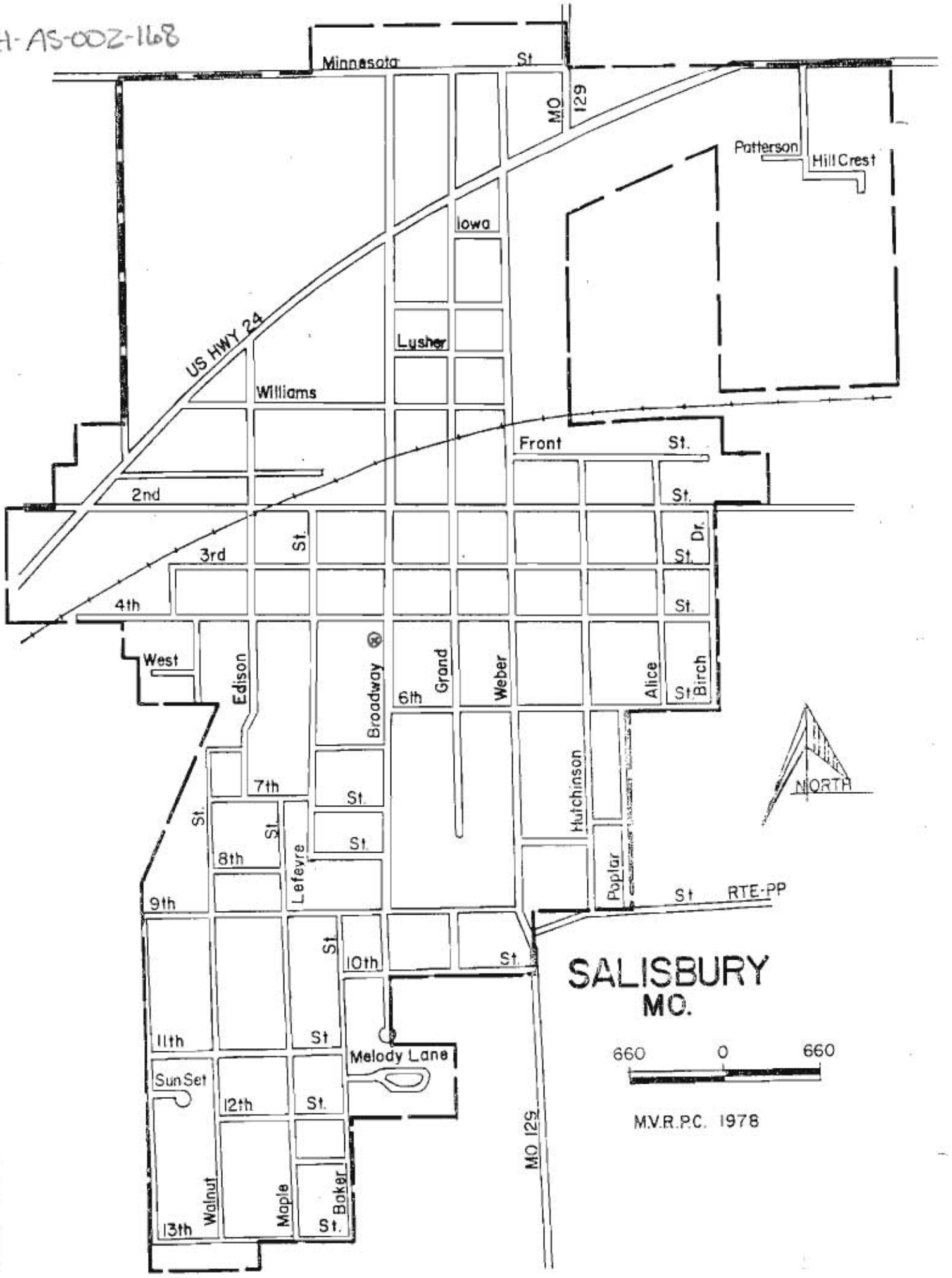
Minnesota St
MO 129
Patterson
Hill Crest
Iowa
US HWY 24
Lusher
Williams
Front St.
2nd
St.
3rd
St.
Dr.
St.
4th
St.
West
Edison
Broadway
6th
Grand
Weber
Alice
St
Birch
NORTH
7th
St.
St.
St.
St.
8th
Lefevre
Hutchinson
Poplar
St
RTE-PP
9th
St.
10th
St.
SALISBURY
MO.
11th
St
Melody Lane
660
0
660
Sun Set
12th
St.
MO 129
Walnut
Maple
St
Baker
13th
M.V.R.P.C. 1978





MISSOURI OFFICE OF HISTORIC PRESERVATION / INVENTORY SURVEY FORM

CH-AS-002-169 # 519

1. NAME

HISTORIC

AND/OR COMMON

2. LOCATION

STREET & NUMBER 405 S. Broadway

CITY, TOWN Salisbury ___VICINITY OF

STATE Missouri CODE COUNTY Chariton CODE

3. CLASSIFICATION

CATEGORY	OWNERSHIP	STATUS	PRESENT USE	
___district	___public	_X_occupied	___agriculture	___museum
X building(s)	X private	___unoccupied	___commercial	___park
___structure	___both	___work in progress	___educational	X private residence
___site	PUBLIC ACQUISITION	ACCESSIBLE	___entertainment	___religious
___object	___in process	___yes: restricted	___government	___scientific
	___being considered	___yes: unrestricted	___industrial	___transportation
		___no	___military	___other:

4. OWNER OF PROPERTY

NAME

STREET & NUMBER

CITY, TOWN ___VICINITY OF STATE

5. LOCATION OF LEGAL DESCRIPTION

Recorder of Deeds, Chariton County Courthouse, Keytesville, Missouri

6. REPRESENTATION IN EXISTING SURVEYS

TLE DETERMINED ELIGIBLE? ___YES ___NO ___FEDERAL ___STATE ___COUNTY ___LO

N/A

7. DESCRIPTION

CONDITION		CHECK ONE	CHECK ONE	
X excellent	___deteriorated	X unaltered	X original site	
___good	___ruins	___altered	___moved	date ___
___fair	___unexposed			

DESCRIBE THE PRESENT AND ORIGINAL (IF KNOWN) PHYSICAL APPEARANCE

- This is the best brick English cottage in the locale. It is surrounded by much shrubbery and trees and excellently maintained.

8. SIGNIFICANCE

PERIOD	AREAS OF SIGNIFICANCE - CHECK AND JUSTIFY BELOW			
___prehistoric	___archeology-prehistoric	___community planning	___landscape architecture	___religion
___1400-1499	___archeology-historic	___conservation	___law	___science
___1500-1599	___agriculture	___economics	___literature	___sculpture
___1600-1699	_X_architecture	___education	___military	___social /
___1700-1799	___art	___engineering	___music	humanitarian
___1800-1899	___commerce	___exploration/settlement	___philosophy	___theater
_X_1900-	___communications	___industry	___politics/government	___transportation
		___invention		___other (specify)

SPECIFIC DATES c1940 BUILDER/ARCHITECT

STATEMENT OF SIGNIFICANCE (IN ONE PARAGRAPH)

9. MAJOR BIBLIOGRAPHICAL REFERENCES

0. GEOGRAPHICAL DATA N/A

ACREAGE OF PROPERTY_____ QUADRANGLE NAME_____ SCALE_____

UTM REFERENCES

	ZONE	EASTING	NORTHING
A			
B			
C			
D			

VERBAL BOUNDARY DESCRIPTION AND JUSTIFICATION

1. FORM PREPARED BY

NAME / TITLE Lynn Morrow, Historian

ORGANIZATION Missouri Valley Regional Planning Commission

ADDRESS P.O. Box 8, Carrollton, Missouri DATE August, 19

CH-AS-002-169

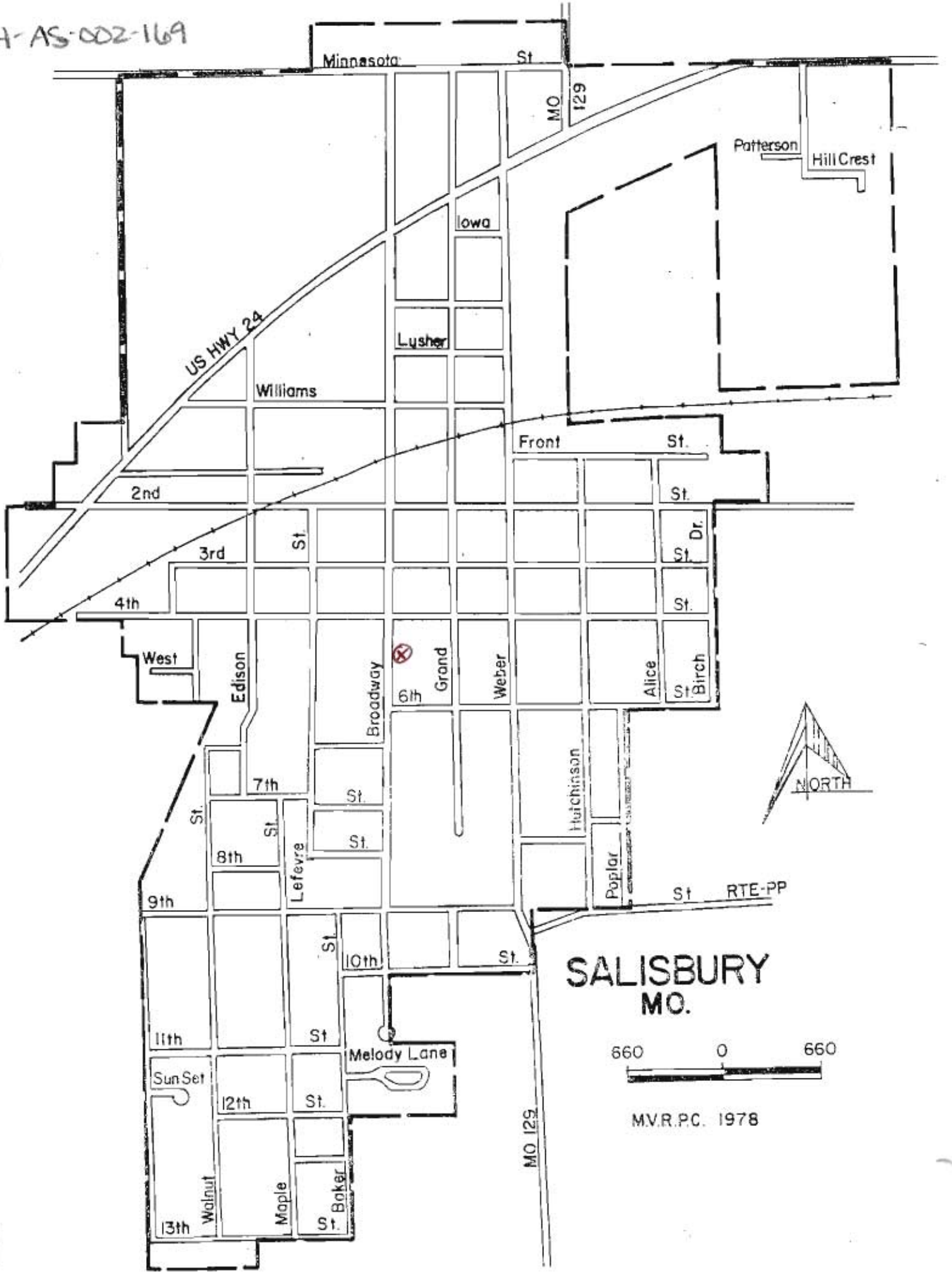
Minnesota St
MO 129
Patterson
Hill Crest
Iowa
US HWY 24
Lusher
Williams
Front St.
2nd
St.
3rd
St.
St. Dr.
4th
St.
West
Edison
Broadway
6th
Grand
Weber
Alice
St Birch
NORTH
7th
St.
St.
St.
St.
8th
Lefevre
Hutchinson
Poplar
St RTE-PP
9th
St.
10th
St.
SALISBURY
MO.
11th
St
Melody Lane
660 0 660
Sun Set
12th
St.
MO 129
Walnut
Maple
St Baker
13th
M.V.R.P.C. 1978



MISSOURI OFFICE OF HISTORIC PRESERVATION / INVENTORY SURVEY FORM

CH-AS-002-170 # 512

1. NAME

HISTORIC

AND/OR COMMON Floyd Guilford house

2. LOCATION

STREET & NUMBER 406 S. Broadway

CITY, TOWN Salisbury ___VICINITY OF

STATE Missouri CODE COUNTY Chariton CODE

3. CLASSIFICATION

CATEGORY	OWNERSHIP	STATUS	PRESENT USE	
___district	___public	X occupied	___agriculture	___museum
X building(s)	X private	___unoccupied	___commercial	___park
___structure	___both	___work in progress	___educational	X private residence
___site	PUBLIC ACQUISITION	ACCESSIBLE	___entertainment	___religious
___object	___in process	___yes: restricted	___government	___scientific
	___being considered	___yes: unrestricted	___industrial	___transportation
		___no	___military	___other:

4. OWNER OF PROPERTY

NAME

STREET & NUMBER

CITY, TOWN ___VICINITY OF STATE

5. LOCATION OF LEGAL DESCRIPTION

Recorder of Deeds, Chariton County Courthouse, Keytesville, Missouri

6. REPRESENTATION IN EXISTING SURVEYS

TITLE DETERMINED ELIGIBLE? ___YES ___NO ___FEDERAL ___STATE ___COUNTY ___LO

N/A

7. DESCRIPTION

CONDITION		CHECK ONE	CHECK ONE	
X excellent	___deteriorated	___unaltered	X original site	
___good	___ruins	X altered	___moved	date ___
___fair	___unexposed			

DESCRIBE THE PRESENT AND ORIGINAL (IF KNOWN) PHYSICAL APPEARANCE

- This is a large late Victorian cottage sited high on a rustic stone foundation facing east. It has a well scaled Neo-Classic porch entry, a wrap around porch, a single garage in the rear, and all of the exterior received stucco well after initial construction.

8. SIGNIFICANCE

PERIOD	AREAS OF SIGNIFICANCE - CHECK AND JUSTIFY BELOW			
___ prehistoric	___ archeology-prehistoric	___ community planning	___ landscape architecture	___ religion
___ 1400-1499	___ archeology-historic	___ conservation	___ law	___ science
___ 1500-1599	___ agriculture	___ economics	___ literature	___ sculpture
___ 1600-1699	X architecture	___ education	___ military	___ social / humanitarian
___ 1700-1799	___ art	___ engineering	___ music	___ theater
___ 1800-1899	___ commerce	___ exploration/settlement	___ philosophy	___ transportation
X 1900-	___ communications	___ industry	___ politics/government	___ other (specify)
		___ invention		

SPECIFIC DATES c1905 BUILDER/ARCHITECT

STATEMENT OF SIGNIFICANCE (IN ONE PARAGRAPH)

- The house is located on the 1910 Sanborn map.

9. MAJOR BIBLIOGRAPHICAL REFERENCES

Sanborn maps.

0. GEOGRAPHICAL DATA N/A

ACREAGE OF PROPERTY ____ QUADRANGLE NAME ____ SCALE ____

UTM REFERENCES

	ZONE	EASTING	NORTHING
A			
B			
C			
D			

VERBAL BOUNDARY DESCRIPTION AND JUSTIFICATION

I. FORM PREPARED BY

NAME / TITLE Lynn Morrow, Historian

ORGANIZATION Missouri Valley Regional Planning Commission

ADDRESS P.O. Box 8, Carrollton, Missouri DATE August, 198

CH-AS-002-170

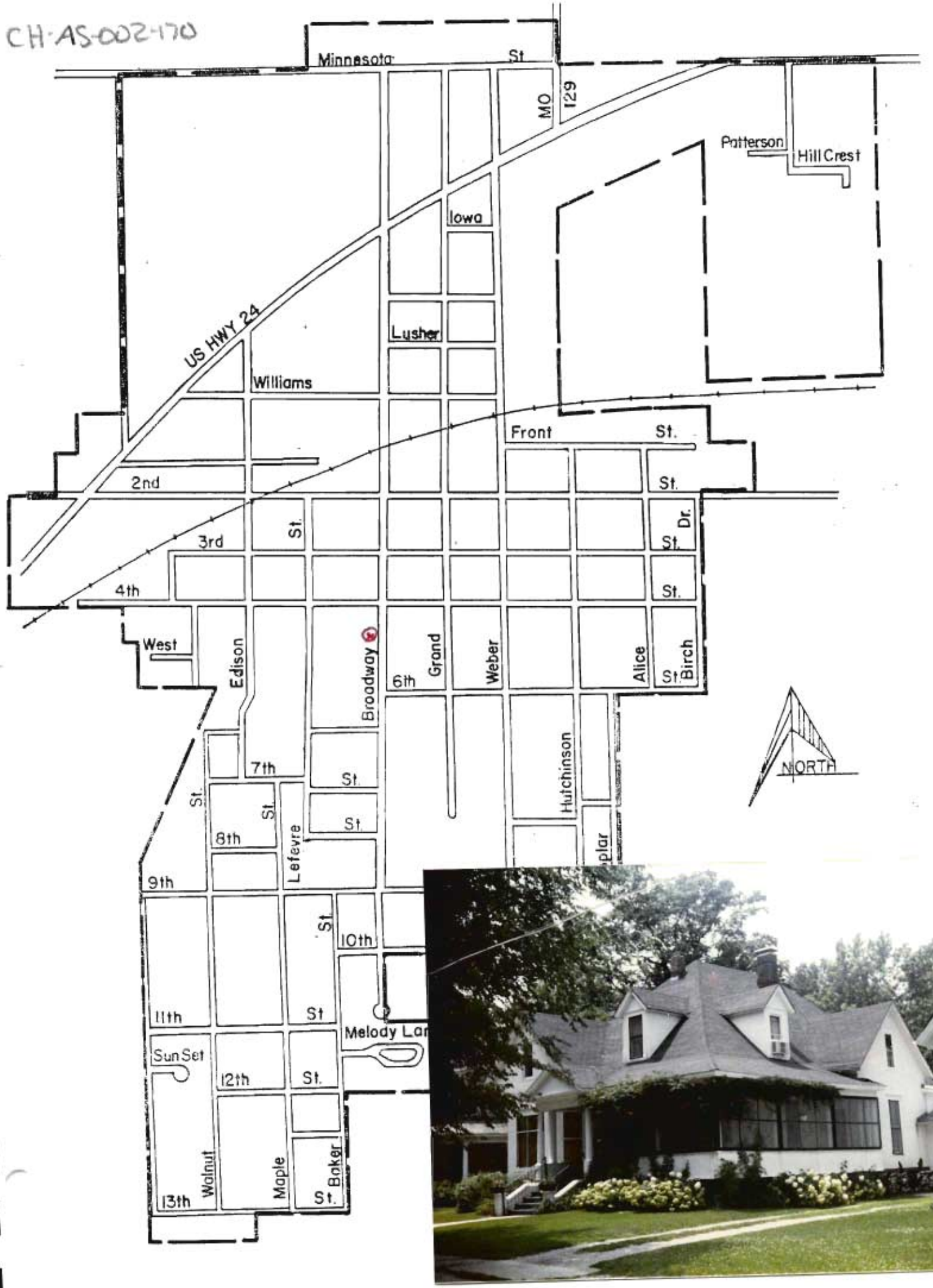
Minnesota St
MO 129
Patterson
Hill Crest
Iowa
US HWY 24
Lusher
Williams
Front St.
2nd
St.
3rd
St.
Dr.
St.
4th
St.
West
Edison
Broadway
6th
Grand
Weber
Alice
St
Birch
NORTH
7th
St.
St.
St
St.
8th
Lefevre
Hutchinson
9th
St.
10th
11th
St
Melody Lan
Sun Set
12th
St.
13th
Walnut
Maple
Baker
St.



MISSOURI OFFICE OF HISTORIC PRESERVATION / INVENTORY SURVEY FORM

(CH-AS-002-171) # 520

1. NAME

HISTORIC

AND/OR COMMON William Kramm et al house

2. LOCATION

see map

STREET & NUMBER 407 S. Broadway

CITY, TOWN Salisbury ___VICINITY OF

STATE Missouri CODE COUNTY Chariton CODE

3. CLASSIFICATION

CATEGORY	OWNERSHIP	STATUS	PRESENT USE	
___district	___public	X occupied	___agriculture	___museum
X building(s)	X private	___unoccupied	___commercial	___park
___structure	___both	___work in progress	___educational	X private residence
___site	PUBLIC ACQUISITION	ACCESSIBLE	___entertainment	___religious
___object	___in process	___yes: restricted	___government	___scientific
	___being considered	___yes: unrestricted	___industrial	___transportation
		___no	___military	___other:

4. OWNER OF PROPERTY

NAME

STREET & NUMBER

CITY, TOWN ___VICINITY OF STATE

5. LOCATION OF LEGAL DESCRIPTION

Recorder of Deeds, Chariton County Courthouse, Keytesville, Missouri

6. REPRESENTATION IN EXISTING SURVEYS

TITLE DETERMINED ELIGIBLE? ___YES ___NO ___FEDERAL ___STATE ___COUNTY ___LO

N/A

7. DESCRIPTION

CONDITION		CHECK ONE	CHECK ONE	
X excellent	___deteriorated	___unaltered	X original site	
___good	___ruins	X altered	___moved	date ___
___fair	___unexposed			

DESCRIBE THE PRESENT AND ORIGINAL (IF KNOWN) PHYSICAL APPEARANCE

- This is one of the very few prominent eclectic late Victorian houses in Salisbury. It is sited on a corner facing southeast though the main entry faces west to Broadway. The enclosed porch is remodeled from the original. The gable end that faces Broadway is highly textured and unlike the others (see photo).

8. SIGNIFICANCE

PERIOD	AREAS OF SIGNIFICANCE - CHECK AND JUSTIFY BELOW			
___prehistoric	___archeology-prehistoric	___community planning	___landscape architecture	___religion
___1400-1499	___archeology-historic	___conservation	___law	___science
___1500-1599	___agriculture	___economics	___literature	___sculpture
___1600-1699	X architecture	___education	___military	___social / humanitarian
___1700-1799	___art	___engineering	___music	___theater
___1800-1899	___commerce	___exploration/settlement	___philosophy	___transportation
X 1900-	___communications	___industry	___politics/government	___other (specify)
		___invention		

SPECIFIC DATES 1890 BUILDER/ARCHITECT

STATEMENT OF SIGNIFICANCE (IN ONE PARAGRAPH)

- The house is currently used as an apartment.

- The house is located on the 1910, 1916, and 1928 Sanborn maps.

9. MAJOR BIBLIOGRAPHICAL REFERENCES

Sanborn maps.

0. GEOGRAPHICAL DATA N/A

ACREAGE OF PROPERTY_____ QUADRANGLE NAME_____ SCALE_____

UTM REFERENCES

	ZONE	EASTING	NORTHING
A			
B			
C			
D			

VERBAL BOUNDARY DESCRIPTION AND JUSTIFICATION

1. FORM PREPARED BY

NAME / TITLE Lynn Morrow, Historian

ORGANIZATION Missouri Valley Regional Planning Commission

ADDRESS P.O. Box 8, Carrollton, Missouri DATE August, 198

CH-AS-002-171

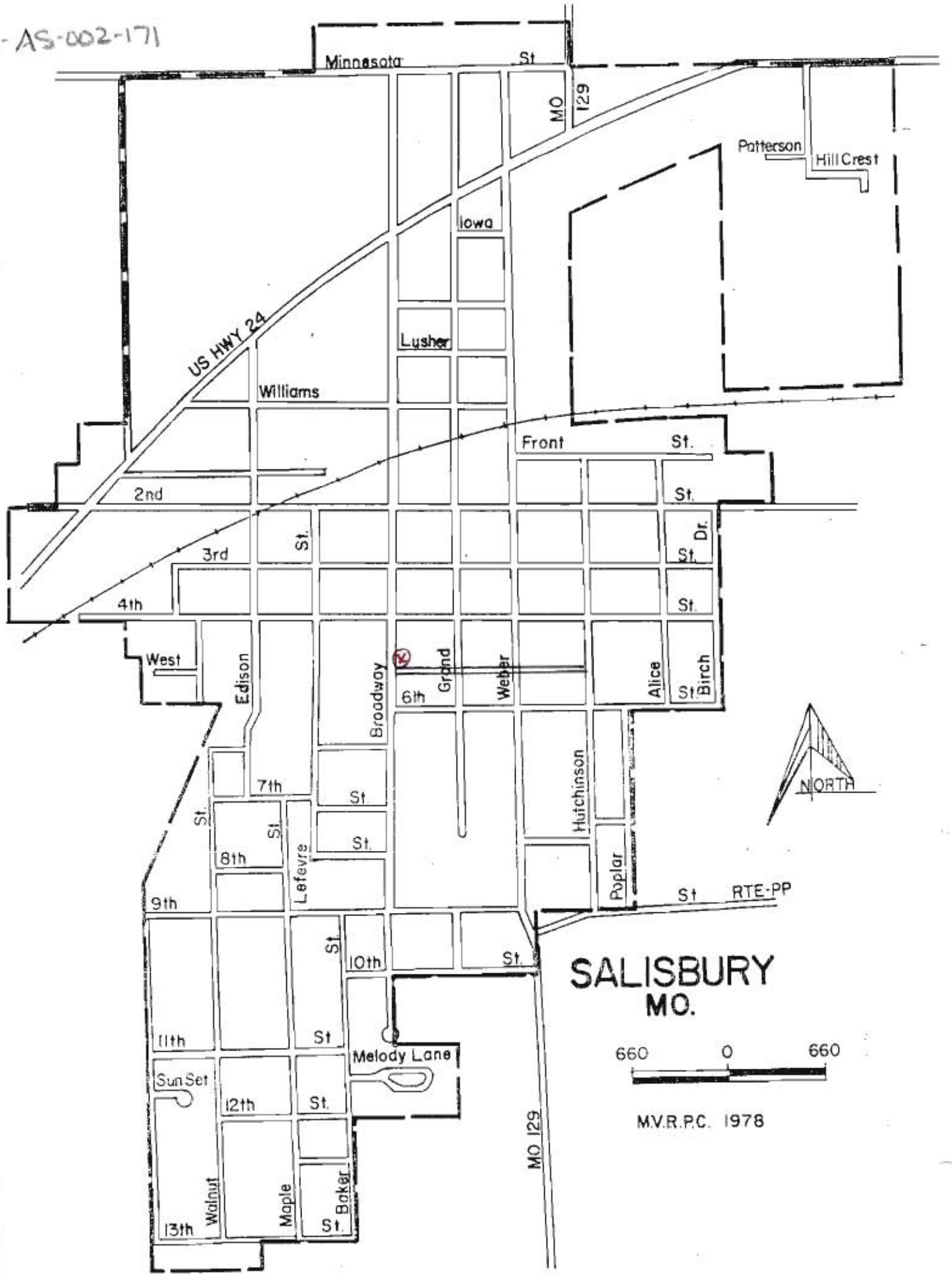
Minnesota St
MO 129
Patterson
Hill Crest
Iowa
US HWY 24
Lusher
Williams
Front St.
2nd
St.
3rd
St.
Dr.
4th
St.
West
Edison
Broadway
Grand
Weber
6th
Alice
St
Birch
NORTH
7th
St
St.
St.
8th
Lefevre
St.
Hutchinson
Poplar
St
RTE-PP
9th
St.
10th
St.
SALISBURY
MO.
11th
St
Melody Lane
660
0
660
Sun Set
12th
St.
MO 129
M.V.R.P.C. 1978
13th
Walnut
Maple
St
Baker





MISSOURI OFFICE OF HISTORIC PRESERVATION / INVENTORY SURVEY FORM

CH-AS-002-172 # 513

1. NAME

HISTORIC

AND/OR COMMON Dee Holbrook house

2. LOCATION

STREET & NUMBER 408 S. Broadway

CITY, TOWN Salisbury ___ VICINITY OF

STATE Missouri CODE COUNTY Chariton CODE

3. CLASSIFICATION

CATEGORY	OWNERSHIP	STATUS	PRESENT USE	
___district	___public	X occupied	___agriculture	___museum
X building(s)	X private	___unoccupied	___commercial	___park
___structure	___both	___work in progress	___educational	X private residence
___site	PUBLIC ACQUISITION	ACCESSIBLE	___entertainment	___religious
___object	___in process	___yes: restricted	___government	___scientific
	___being considered	___yes: unrestricted	___industrial	___transportation
		___no	___military	___other:

4. OWNER OF PROPERTY

NAME

STREET & NUMBER

CITY, TOWN ___ VICINITY OF STATE

5. LOCATION OF LEGAL DESCRIPTION

Recorder of Deeds, Chariton County Courthouse, Keytesville, Missouri

6. REPRESENTATION IN EXISTING SURVEYS

TLE DETERMINED ELIGIBLE? ___ YES ___ NO ___ FEDERAL ___ STATE ___ COUNTY ___ LO

N/A

7. DESCRIPTION

CONDITION		CHECK ONE	CHECK ONE	
___excellent	___deteriorated	X unaltered	X original site	
X good	___ruins	___altered	___moved	date ___
___fair	___unexposed			

DESCRIBE THE PRESENT AND ORIGINAL (IF KNOWN) PHYSICAL APPEARANCE

- This is a striking house with its eclectic features drawn from the Orient in its flared eaves, Neo-Classic porch, and irregular Victorian floor plan. The new large windows of the early twentieth century influenced the placing of the central window facing east toward the street and toward all approaching guests. There is a single garage in the rear.

8. SIGNIFICANCE

PERIOD	AREAS OF SIGNIFICANCE - CHECK AND JUSTIFY BELOW			
___ prehistoric	___ archeology-prehistoric	___ community planning	___ landscape architecture	___ religion
___ 1400-1499	___ archeology-historic	___ conservation	___ law	___ science
___ 1500-1599	___ agriculture	___ economics	___ literature	___ sculpture
___ 1600-1699	X architecture	___ education	___ military	___ social / humanitarian
___ 1700-1799	___ art	___ engineering	___ music	___ theater
___ 1800-1899	___ commerce	___ exploration/settlement	___ philosophy	___ transportation
X 1900-	___ communications	___ industry	___ politics/government	___ other (specify)
		___ invention		

SPECIFIC DATES c1905-10 BUILDER/ARCHITECT

STATEMENT OF SIGNIFICANCE (IN ONE PARAGRAPH)

- the house is located on the 1910 Sanborn map. The wrap-around porch replaced the original porch by 1916.

9. MAJOR BIBLIOGRAPHICAL REFERENCES

1910, 1916 Sanborn maps

0. GEOGRAPHICAL DATA N/A

ACREAGE OF PROPERTY ____ QUADRANGLE NAME ____ SCALE ____

UTM REFERENCES

	ZONE	EASTING	NORTHING
A			
B			
C			
D			

VERBAL BOUNDARY DESCRIPTION AND JUSTIFICATION

1. FORM PREPARED BY

NAME / TITLE Lynn Morrow, Historian
ORGANIZATION Missouri Valley Regional Planning Commission
ADDRESS P.O. Box 8, Carrollton, Missouri DATE August, 198

CH-AS-002-172

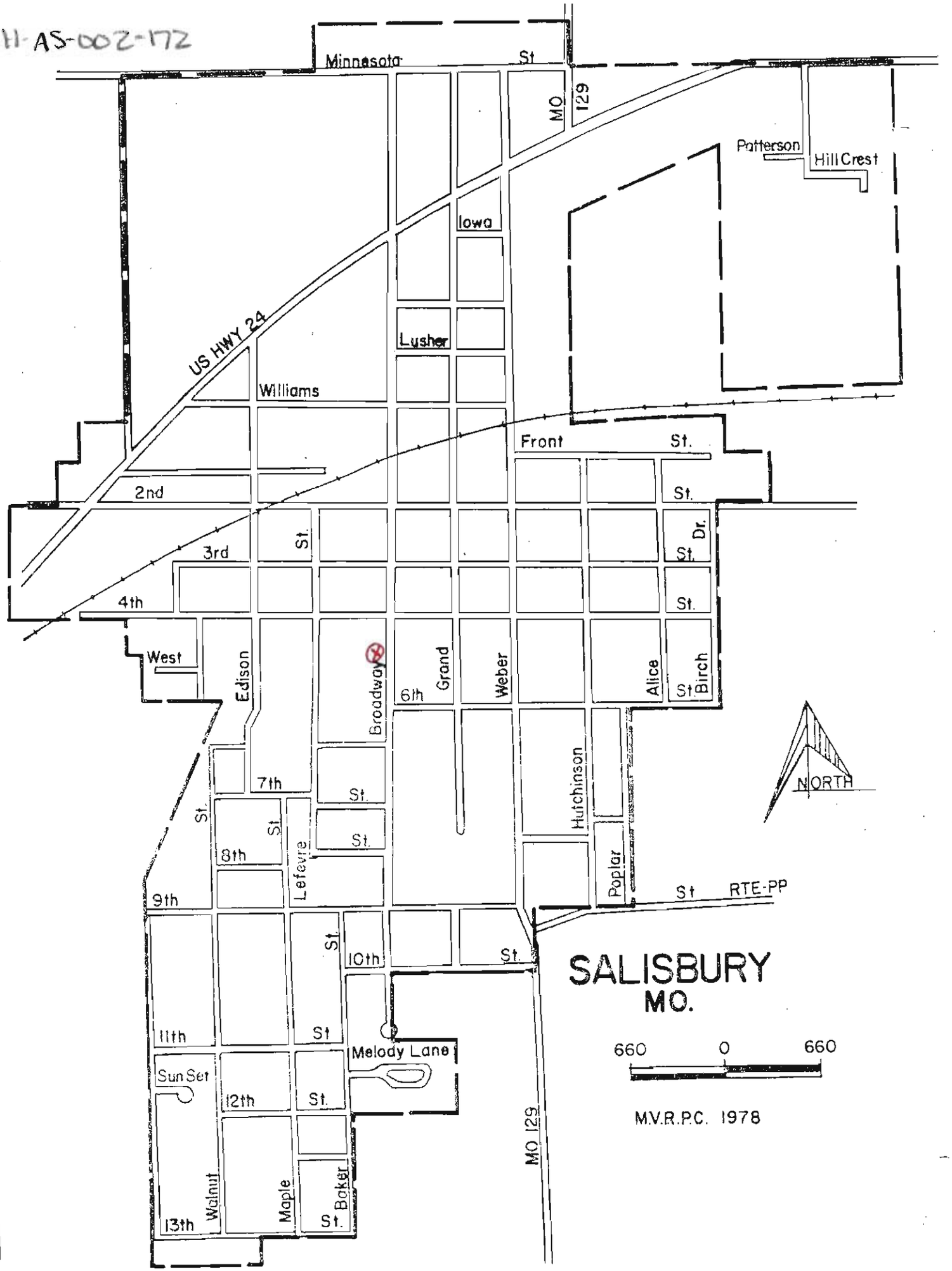
Minnesota St
MO 129
Patterson
Hill Crest
Iowa
US HWY 24
Lusher
Williams
Front St.
2nd
St.
3rd
St.
Dr.
St.
4th
St.
West
Edison
Broadway
6th
Grand
Weber
Alice
St.
Birch
NORTH
7th
St.
St.
St.
8th
St.
Lefevre
St.
Hutchinson
Poplar
9th
St
RTE-PP
St.
10th
St.
SALISBURY
MO.
11th
St
Melody Lane
660
0
660
Sun Set
12th
St.
MO 129
M.V.R.P.C. 1978
Walnut
Maple
St. Baker
13th



MISSOURI OFFICE OF HISTORIC PRESERVATION / INVENTORY SURVEY FORM

CH AS-002-173 # 514

1. NAME

HISTORIC

AND/OR COMMON

2. LOCATION see map

STREET & NUMBER

CITY, TOWN Salisbury ____VICINITY OF

STATE Missouri CODE COUNTY Chariton CODE

3. CLASSIFICATION

CATEGORY	OWNERSHIP	STATUS	PRESENT USE	
___district	___public	X occupied	___agriculture	___museum
X building(s)	X private	___unoccupied	___commercial	___park
___structure	___both	___work in progress	___educational	X private residence
___site	PUBLIC ACQUISITION	ACCESSIBLE	___entertainment	___religious
___object	___in process	___yes: restricted	___government	___scientific
	___being considered	___yes: unrestricted	___industrial	___transportation
		___no	___military	___other:

4. OWNER OF PROPERTY

NAME

STREET & NUMBER

CITY, TOWN ____VICINITY OF STATE

5. LOCATION OF LEGAL DESCRIPTION

Recorder of Deeds, Chariton County Courthouse, Keytesville, Missouri

6. REPRESENTATION IN EXISTING SURVEYS

TLE DETERMINED ELIGIBLE? ___YES ___NO ___FEDERAL ___STATE ___COUNTY ___LO

N/A

7. DESCRIPTION

CONDITION		CHECK ONE	CHECK ONE	
X excellent	___deteriorated	___unaltered	X original site	
___good	___ruins	X altered	___moved	date ____
___fair	___unexposed			

DESCRIBE THE PRESENT AND ORIGINAL (IF KNOWN) PHYSICAL APPEARANCE

- this house has been long considered locally as a prominent landmark. It was an expensive house when constructed and its rich detail can still be seen in its headers and lintels, stone coursing, and stone foundation. It has a basement and a closed in porch on the rear. Notice the dark glazed brick for horizontal lines in both upper and lower stories.

8. SIGNIFICANCE

PERIOD	AREAS OF SIGNIFICANCE - CHECK AND JUSTIFY BELOW			
___prehistoric	___archeology-prehistoric	___community planning	___landscape architecture	___religion
___1400-1499	___archeology-historic	___conservation	___law	___science
___1500-1599	___agriculture	___economics	___literature	___sculpture
___1600-1699	X architecture	___education	___military	___social /
___1700-1799	___art	___engineering	___music	humanitarian
X 1800-1899	___commerce	___exploration/settlement	___philosophy	___theater
___1900-	___communications	___industry	___politics/government	___transportation
		___invention		___other (specify)

SPECIFIC DATES c1885 BUILDER/ARCHITECT

STATEMENT OF SIGNIFICANCE (IN ONE PARAGRAPH)

9. MAJOR BIBLIOGRAPHICAL REFERENCES

0. GEOGRAPHICAL DATA N/A

ACREAGE OF PROPERTY_____ QUADRANGLE NAME_____ SCALE_____

UTM REFERENCES

	ZONE	EASTING	NORTHING		ZONE	EASTING	NORTHING
A				B			
C				D			

VERBAL BOUNDARY DESCRIPTION AND JUSTIFICATION

I. FORM PREPARED BY

NAME / TITLE Lynn Morrow, Historian

ORGANIZATION Missouri Valley Regional Planning Commission

ADDRESS P.O. Box 8, Carrollton, Missouri DATE August, 198

CH-AS-002-173

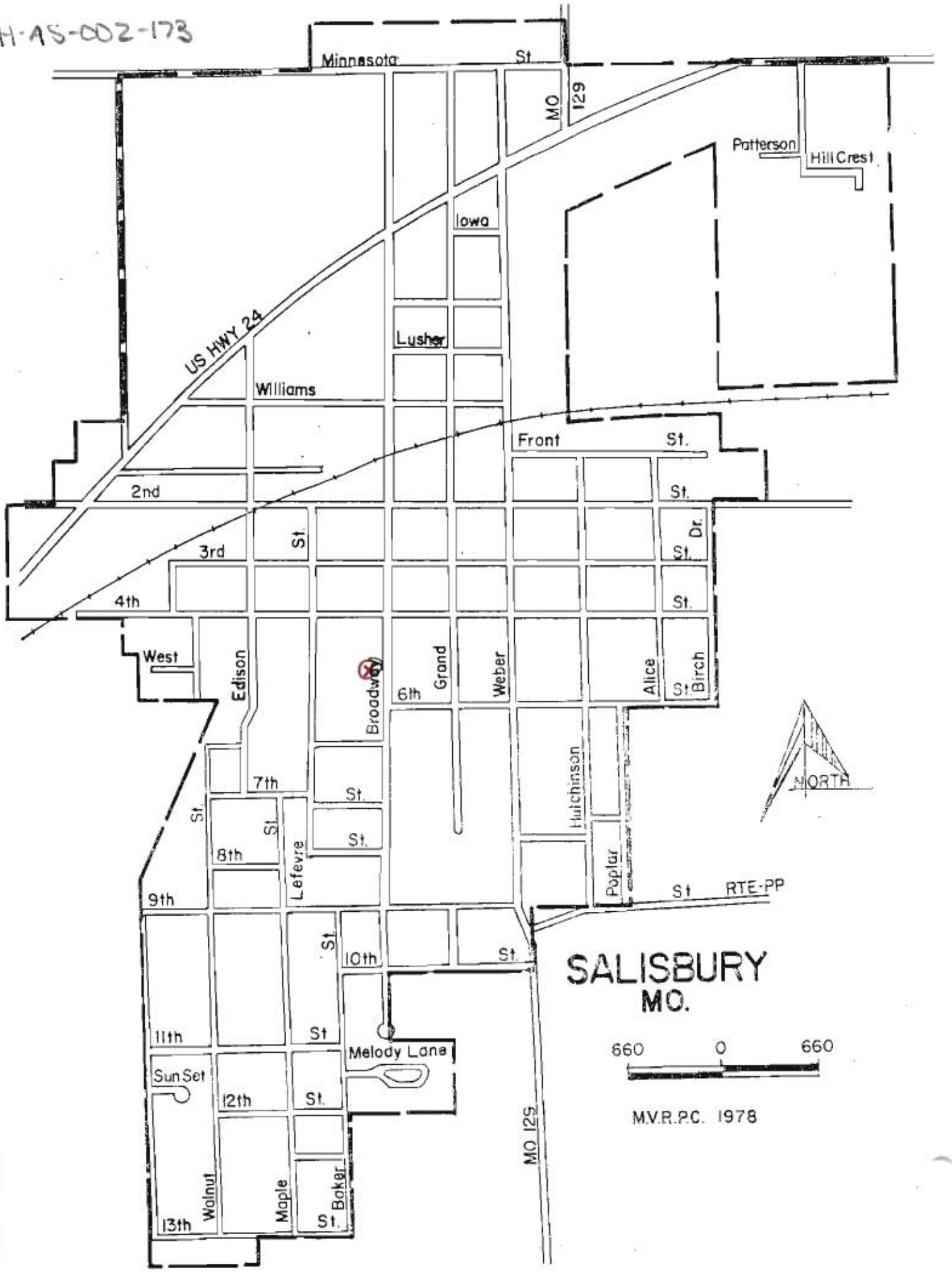
Minnesota St
MO 129
Patterson
Hill Crest
Iowa
US HWY 24
Lusher
Williams
Front St.
2nd
St.
3rd
St.
St.
Dr.
St.
4th
St.
West
Edison
Broadway
6th
Grand
Weber
Alice
St
Birch
NORTH
7th
St.
St.
St.
St.
8th
Lefevre
Hutchinson
Poplar
St
RTE-PP
9th
St.
10th
St.
St
11th
St
Melody Lane
Sun Set
12th
St.
MO 129
Walnut
Maple
St
Baker
13th
SALISBURY
MO.
660
0
660
M.V.R.P.C. 1978





MISSOURI OFFICE OF HISTORIC PRESERVATION / INVENTORY SURVEY FORM

CH-AS-002-174 # 521

1. NAME

HISTORIC

AND/OR COMMON Dulaney Memorial Library

2. LOCATION see map

STREET & NUMBER S. Broadway and 5th Street

CITY, TOWN Salisbury ___ VICINITY OF

STATE Missouri CODE COUNTY Chariton CODE

3. CLASSIFICATION

CATEGORY	OWNERSHIP	STATUS	PRESENT USE	
___district	X public	X occupied	___agriculture	___museum
X building(s)	___private	___unoccupied	___commercial	___park
___structure	___both	___work in progress	X educational	___private residence
___site	PUBLIC ACQUISITION	ACCESSIBLE	___entertainment	___religious
___object	___in process	___yes: restricted	___government	___scientific
	___being considered	___yes: unrestricted	___industrial	___transportation
		___no	___military	___other:

4. OWNER OF PROPERTY

NAME

STREET & NUMBER

CITY, TOWN ___ VICINITY OF STATE

5. LOCATION OF LEGAL DESCRIPTION

Recorder of Deeds, Chariton County Courthouse, Keytesville, Missouri

6. REPRESENTATION IN EXISTING SURVEYS

TLE DETERMINED ELEGIBLE? ___ YES ___ NO ___ FEDERAL ___ STATE ___ COUNTY ___ LO

N/A

7. DESCRIPTION

CONDITION		CHECK ONE	CHECK ONE	
X excellent	___deteriorated	X unaltered	X original site	
___good	___ruins	___altered	___moved	date ___
___fair	___unexposed			

DESCRIBE THE PRESENT AND ORIGINAL (IF KNOWN) PHYSICAL APPEARANCE

8. SIGNIFICANCE

PERIOD	AREAS OF SIGNIFICANCE - CHECK AND JUSTIFY BELOW			
___prehistoric	___archeology-prehistoric	_X_community planning	___landscape architecture	___religion
___1400-1499	___archeology-historic	___conservation	___law	___science
___1500-1599	___agriculture	___economics	___literature	___sculpture
___1600-1699	___architecture	___education	___military	___social /
___1700-1799	___art	___engineering	___music	humanitarian
___1800-1899	___commerce	___exploration/settlement	___philosophy	___theater
_X_1900-	___communications	___industry	___politics/government	___transportation
		___invention		___other (specify)

SPECIFIC DATES 1952 BUILDER/ARCHITECT

STATEMENT OF SIGNIFICANCE (IN ONE PARAGRAPH)

- see attached documents

9. MAJOR BIBLIOGRAPHICAL REFERENCES

The Salisbury Story 1867-1967
Press-Spectator, 4-9-87

0. GEOGRAPHICAL DATA N/A

ACREAGE OF PROPERTY_____ QUADRANGLE NAME_____ SCALE_____

UTM REFERENCES

	ZONE	EASTING	NORTHING		ZONE	EASTING	NORTHING
A				B			
C				D			

VERBAL BOUNDARY DESCRIPTION AND JUSTIFICATION

1. FORM PREPARED BY

NAME / TITLE Lynn Morrow, Historian
ORGANIZATION Missouri Valley Regional Planning Commission
ADDRESS P.O. Box 8, Carrollton, Missouri DATE August, 198

CH-AS-002-171

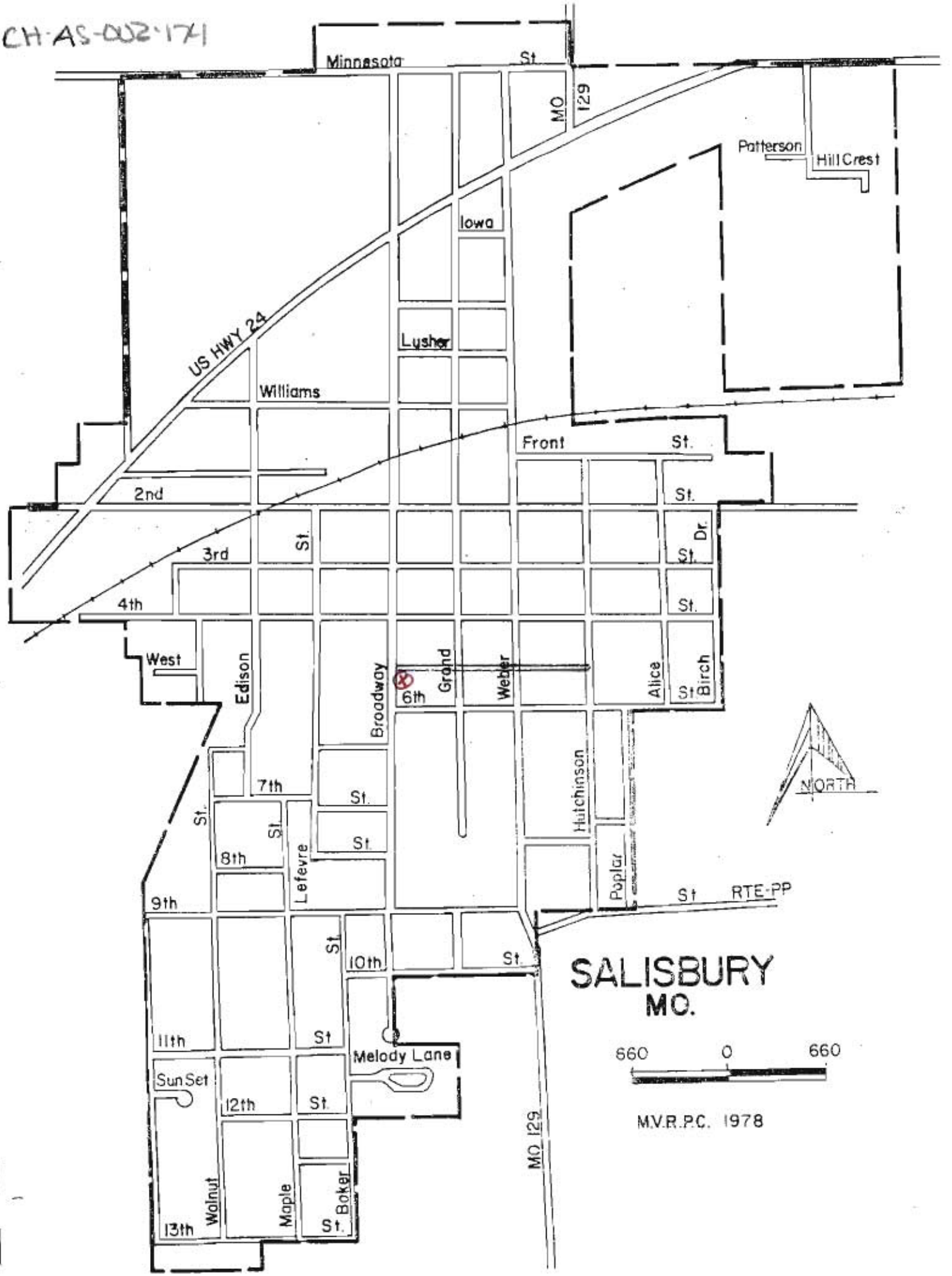
Minnesota St
MO 129
Patterson
Hill Crest
Iowa
US HWY 24
Lusher
Williams
Front St.
2nd
St.
3rd
St.
Dr.
St.
4th
St.
West
Edison
Broadway
6th
Grand
Weber
Alice
St
Birch
NORTH
7th
St.
St.
St.
St.
8th
Lefevre
Hutchinson
Poplar
St
RTE-PP
9th
St.
10th
St.
SALISBURY
MO.
11th
St
Melody Lane
660
0
660
Sun Set
12th
St.
MO 129
Walnut
Maple
St
Baker
13th
M.V.R.P.C. 1978



DULANY MEMORIAL LIBRARY

On November 7, 1914, a group of ladies met in the City Hall for the purpose of organizing a Civic League. Officers selected were Mrs. Chas. Shire, Sr. President; Mrs. J. W. Ingram, Vice-President; Mrs. C. W. Aldridge, Recording Secretary and Mrs. J. W. Green, Treasurer.

Mrs. Shire announced that the first object of the league would be the establishment of a City Library. Dues of $1.25 would be required from each member using the library. The city allowed the use of a room and furnished heat and lights. Mrs. Kate Jennings was elected librarian with a salary of $3 per month. Committees were appointed to arrange and classify books and to form rules and regulations.

The library continued to be under the supervision of the Civic League until 1927 when a 1/2 mill city tax was voted and it became the Salisbury Public Library. A board of nine members was named by the mayor. Until that time the library had depended for its support on donations; membership fees and various other projects. Books were donated and plays were given with proceeds going to the library fund.

This library was located in an upstairs room over what is now Hawkins Market. The Library was moved to a downstairs location on East Second Street for a short period and then to the upstairs of the Holderle building on South Broadway.

In 1948 a one mill tax was voted for library support. Also in 1948 Mr. Wm. H. Dulany, a former resident of Salisbury left the city a sum of $50,000 for a library building. Prior to that time he had bought the property from Miss Justine Philpott on South Broadway for the library's location. In November 1952, the new Dulany Memorial Library was dedicated. Its services are many; books for every need, magazines, references, 16 mm projector etc. It also has a community room in the basement that is used by the public for many functions. Mrs. Orville Vaughn is the present librarian having begun her tenure January first 1956. Past librarians were Mrs. Kate Jennings; Miss Vera Hamilton; Mrs. Mabel Edie; Mrs. Lillie Bricker; Mrs. Arley Sanders, and Mrs. Parthenia Stevens.

Dulany Library stocked with 16,675 volumes

Monday marked the beginning of National Library Week and local patrons are reminded to take advantage of the services of Dulany Memorial, a library currently stocked with 16,675 volumes of reading material. Salisbury has been fortunate to have an outstanding library for many years, largely made possible through a bequest from William H. Dulany. Mr. Dulany gave the city $50,000 for a library in 1948. He also purchased the home of Justine Philpott on South Broadway for a building site and in November, 1952 Dulany Memorial Library was dedicated. Estimated building cost (no equipment) was $46,000.

The present librarian, Cheryl Springer, reports total circulation of books in 1986 was 21,750. As a part of National Library Week, overdue books may be returned at no charge.

Present members and officers of the library board are Lester Peters, president; Frances Richardson, vice-president; Shirley Smith, secretary; Nancy Rae, treasurer and Harold Menze, Marva Davis, Linda Fuka, R.M. Sweeney and Bill Vanderhoff, members.

Salisbury's library dates back to November 7, 1914 when a group met at the City Hall and formed a civic league. Officers were Mrs. Charles Shire, Sr.,

(Continued on Page Four)

Dulany Library stocked with 16,675 volumes

(Continued from Page One)

Mrs. J.W. Ingram, Mrs. C.W. Aldridge and Mrs. J.W. Green. Mrs. Shire geared up the group for establishing a city library as the first objective. Dues were set at $1.25 for each member using the library. The City of Salisbury allowed use of a room and furnished heat and light. Librarian Kate Jennings was employed at a salary of $3.00 per month.

In 1927, a half-mill city tax was voted and the Salisbury Public Library was established. A nine-member board was formed and the library grew through donations, member fees and the proceeds from plays given in behalf of the library fund. The library was located above the present Pastry Palace at first, then moved downstairs on East Second and later to the Holderle Building on South Broadway. A mill tax was approved in 1948.

Librarians following Mrs. Jennings were Vera Hamilton, Mabel Edie, Lillie Bricker, Arley Sanders, Parthenia Stevens and Minnie Vaughn. Melvina Blew was assistant librarian for 26 years. Mrs. Springer began her duties in 1978 when Mrs. Vaughn retired. Present assistant librarian is Joyce Gehrig. Fred Spellman is librarian custodian.

The library is aided by special gifts and is grateful for a $200 donation given recently by Fred Lodder.

New Books Received

Among the new volumes available are "The Pritikin Proper Diet and Exercise Book"; "Whole Book of Health", Hyde; "Feed Yourself Right", Smith; "Cassidy", West; "Prairie", Waldo; "The Moth", Cookson; "Sonny", Miller; "Windmill of the Gods", Sheldon;

"A Light in Babylon", Carlson; "Final Moments", Pape; "The Battle of the Bulge (World War II)" by Time/Life; "Born With The Century", Kinsoling; "The Kennedys", Coolier; "The Golden Cup", Plain; "Animal Kingdom", Glynne; "The Green Pearl", Vance; "1987 Green Coin Book", Friedberg; "Weight Training", Ryan and "Fine Things", Steel.

4-9-87


BULADY MEMORIAL LIBRARY

MISSOURI OFFICE OF HISTORIC PRESERVATION / INVENTORY SURVEY FORM

CH-AS-002-175 # 522

1. NAME

HISTORIC

AND/OR COMMON Orvil Kothe (505)

. LOCATION

STREET & NUMBER 503,505 S. Broadway

CITY, TOWN Salisbury ___VICINITY OF

STATE Missouri CODE COUNTY Chariton CODE

3. CLASSIFICATION

CATEGORY	OWNERSHIP	STATUS	PRESENT USE	
___district	___public	X occupied	___agriculture	___museum
X building(s)	X private	___unoccupied	___commercial	___park
___structure	___both	___work in progress	___educational	X private residence
___site	PUBLIC ACQUISITION	ACCESSIBLE	___entertainment	___religious
___object	___in process	___yes: restricted	___government	___scientific
	___being considered	___yes: unrestricted	___industrial	___transportation
		___no	___military	___other:

4. OWNER OF PROPERTY

NAME

STREET & NUMBER

CITY, TOWN ___VICINITY OF STATE

5. LOCATION OF LEGAL DESCRIPTION

Recorder of Deeds, Chariton County Courthouse, Keytesville, Missouri

6. REPRESENTATION IN EXISTING SURVEYS

TLE DETERMINED ELIGIBLE? ___YES ___NO ___FEDERAL ___STATE ___COUNTY ___LO

N/A

7. DESCRIPTION

CONDITION		CHECK ONE	CHECK ONE	
X excellent	___deteriorated	X unaltered	X original site	
___good	___ruins	___altered	___moved	date ___
___fair	___unexposed			

DESCRIBE THE PRESENT AND ORIGINAL (IF KNOWN) PHYSICAL APPEARANCE

- This pair of stucco bungalows were built as a pair though 503 is smaller than 505 which is located on a corner lot. 503 has a rustic block foundation, and a garage in the basement which is approached from the rear alley. 505 also has a full basement with garage underneath, but it is approached from 6th Street (see photo). 505 has a much larger porch - it wraps around two sides.

8. SIGNIFICANCE

PERIOD	AREAS OF SIGNIFICANCE - CHECK AND JUSTIFY BELOW			
___ prehistoric	___ archeology-prehistoric	___ community planning	___ landscape architecture	___ religion
___ 1400-1499	___ archeology-historic	___ conservation	___ law	___ science
___ 1500-1599	___ agriculture	___ economics	___ literature	___ sculpture
___ 1600-1699	X architecture	___ education	___ military	___ social / humanitarian
___ 1700-1799	___ art	___ engineering	___ music	___ theater
___ 1800-1899	___ commerce	___ exploration/settlement	___ philosophy	___ transportation
X 1900-	___ communications	___ industry	___ politics/government	___ other (specify)
		___ invention		

SPECIFIC DATES c1920 BUILDER/ARCHITECT

STATEMENT OF SIGNIFICANCE (IN ONE PARAGRAPH)

- These houses are located on the 1928 Sanborn map.

9. MAJOR BIBLIOGRAPHICAL REFERENCES

Sanborn maps.

0. GEOGRAPHICAL DATA N/A

ACREAGE OF PROPERTY ____ QUADRANGLE NAME ____ SCALE ____

UTM REFERENCES

	ZONE	EASTING	NORTHING
A			
B			
C			
D			

VERBAL BOUNDARY DESCRIPTION AND JUSTIFICATION

1. FORM PREPARED BY

NAME / TITLE Lynn Morrow, Historian

ORGANIZATION Missouri Valley Regional Planning Commission

ADDRESS P.O. Box 8, Carrollton, Missouri DATE August, 198

CH-AS-002-175

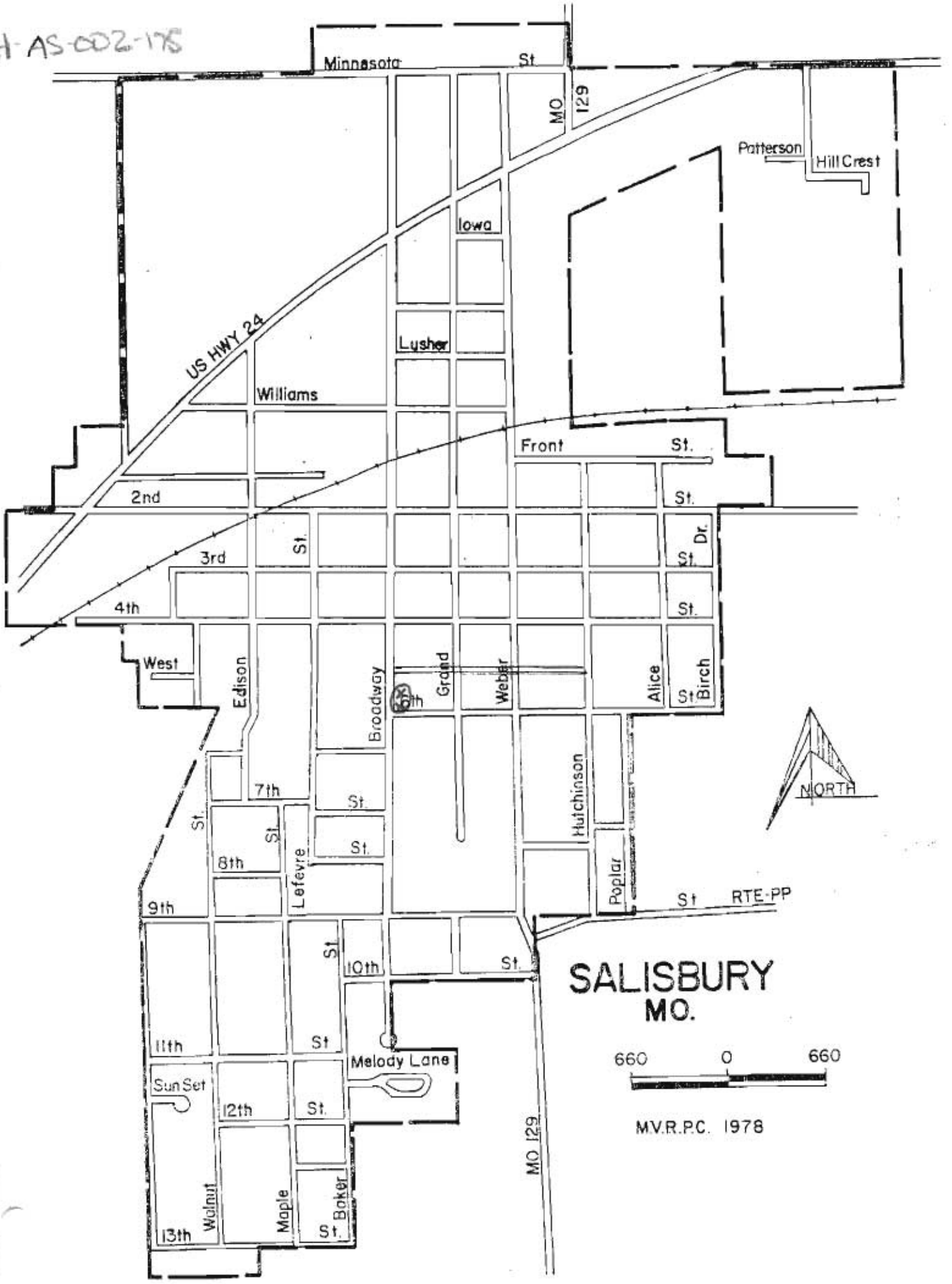
Minnesota St
MO 129
Patterson
Hill Crest
Iowa
US HWY 24
Lusher
Williams
Front St.
2nd
St.
3rd
St.
St. Dr.
4th
St.
West
Edison
Broadway
6th
Grand
Weber
Alice
St
Birch
NORTH
7th
St.
St.
St.
8th
St.
Lefevre
Hutchinson
Poplar
St
RTE-PP
9th
St.
10th
St.
11th
St
Melody Lane
Sun Set
12th
St.
MO 129
Walnut
Maple
St. Baker
13th
SALISBURY
MO.
660
0
660
M.V.R.P.C. 1978







MISSOURI OFFICE OF HISTORIC PRESERVATION / INVENTORY SURVEY FORM

CH-AS-002-176 # 515

1. NAME

HISTORIC

AND/OR COMMON Brummall house

2. LOCATION

STREET & NUMBER 504 S. Broadway

CITY, TOWN Salisbury ___VICINITY OF

STATE Missouri CODE COUNTY Chariton CODE

3. CLASSIFICATION

CATEGORY	OWNERSHIP	STATUS	PRESENT USE	
___district	___public	X occupied	___agriculture	___museum
X building(s)	X private	___unoccupied	___commercial	___park
___structure	___both	___work in progress	___educational	X private residence
___site	PUBLIC ACQUISITION	ACCESSIBLE	___entertainment	___religious
___object	___in process	___yes: restricted	___government	___scientific
	___being considered	___yes: unrestricted	___industrial	___transportation
		___no	___military	___other:

4. OWNER OF PROPERTY

NAME

STREET & NUMBER

CITY, TOWN ___VICINITY OF STATE

5. LOCATION OF LEGAL DESCRIPTION

Recorder of Deeds, Chariton County Courthouse, Keytesville, Missouri

6. REPRESENTATION IN EXISTING SURVEYS

TITLE DETERMINED ELIGIBLE? ___YES ___NO ___FEDERAL ___STATE ___COUNTY ___LO

N/A

7. DESCRIPTION

CONDITION		CHECK ONE	CHECK ONE	
X excellent	___deteriorated	___unaltered	X original site	
___good	___ruins	X altered	___moved	date ___
___fair	___unexposed			

DESCRIBE THE PRESENT AND ORIGINAL (IF KNOWN) PHYSICAL APPEARANCE

- There is a garage in the rear of this well maintained property. The vernacular Neo-Classic porch is a major remodeling of this eclectic house.

8. SIGNIFICANCE

PERIOD	AREAS OF SIGNIFICANCE - CHECK AND JUSTIFY BELOW			
___prehistoric	___archeology-prehistoric	___community planning	___landscape architecture	___religion
___1400-1499	___archeology-historic	___conservation	___law	___science
___1500-1599	___agriculture	___economics	___literature	___sculpture
___1600-1699	X architecture	___education	___military	___social / humanitarian
___1700-1799	___art	___engineering	___music	___theater
X 1800-1899	___commerce	___exploration/settlement	___philosophy	___transportation
X 1900-	___communications	___industry	___politics/government	___other (specify)
		___invention		

SPECIFIC DATES c1890 BUILDER/ARCHITECT

STATEMENT OF SIGNIFICANCE (IN ONE PARAGRAPH)

- the house is located on the 1910, 1916, and 1928 Sanborn maps.

9. MAJOR BIBLIOGRAPHICAL REFERENCES

Sanborn maps.

0. GEOGRAPHICAL DATA N/A

ACREAGE OF PROPERTY ____ QUADRANGLE NAME ____ SCALE ____

UTM REFERENCES

	ZONE	EASTING	NORTHING		ZONE	EASTING	NORTHING
A				B			
C				D			

VERBAL BOUNDARY DESCRIPTION AND JUSTIFICATION

1. FORM PREPARED BY

NAME / TITLE Lynn Morrow, Historian

ORGANIZATION Missouri Valley Regional Planning Commission

ADDRESS P.O. Box 8, Carrollton, Missouri

DATE August, 19

CH-AS-002-176

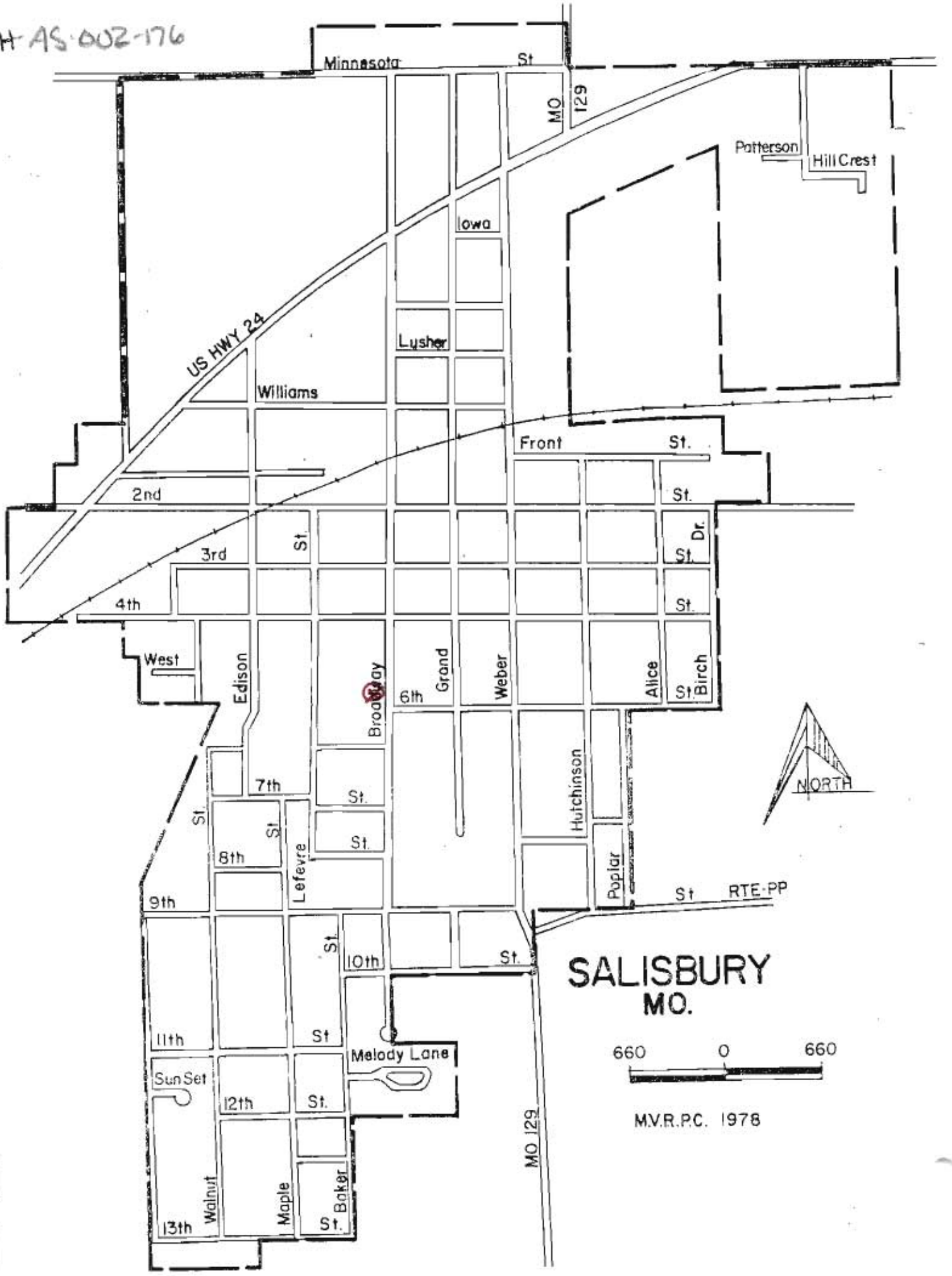
Minnesota St
MO 129
Patterson
Hill Crest
Iowa
US HWY 24
Lusher
Williams
Front St.
2nd
St.
3rd
St.
Dr.
St.
4th
St.
West
Edison
Broadway
6th
Grand
Weber
Alice
St
Birch
7th
St.
St.
St.
St.
8th
Lefevre
Hutchinson
Poplar
St
RTE-PP
9th
St.
10th
St.
11th
St
Melody Lane
Sun Set
12th
St.
13th
Walnut
Maple
St.
Baker
MO 129
NORTH
SALISBURY
MO.
660
0
660
M.V.R.P.C. 1978



MISSOURI OFFICE OF HISTORIC PRESERVATION / INVENTORY SURVEY FORM

CH-AS-002-177 # 516

1. NAME

HISTORIC

AND/OR COMMON Don Hickman House

2. LOCATION

STREET & NUMBER 506 S. Broadway

CITY, TOWN Salisbury ___VICINITY OF

STATE Missouri CODE COUNTY Chariton CODE

3. CLASSIFICATION

CATEGORY	OWNERSHIP	STATUS	PRESENT USE	
___district	___public	X occupied	___agriculture	___museum
X building(s)	X private	___unoccupied	___commercial	___park
___structure	___both	___work in progress	___educational	X private residence
___site	PUBLIC ACQUISITION	ACCESSIBLE	___entertainment	___religious
___object	___in process	___yes: restricted	___government	___scientific
	___being considered	___yes: unrestricted	___industrial	___transportation
		___no	___military	___other:

4. OWNER OF PROPERTY

NAME

STREET & NUMBER

CITY, TOWN ___VICINITY OF STATE

5. LOCATION OF LEGAL DESCRIPTION

Recorder of Deeds, Chariton County Courthouse, Keytesville, Missouri

6. REPRESENTATION IN EXISTING SURVEYS

TLE DETERMINED ELIGIBLE? ___YES ___NO ___FEDERAL ___STATE ___COUNTY ___LO

N/A

7. DESCRIPTION

CONDITION		CHECK ONE	CHECK ONE	
X excellent	___deteriorated	X unaltered	X original site	
___good	___ruins	___altered	___moved	date ___
___fair	___unexposed			

DESCRIBE THE PRESENT AND ORIGINAL (IF KNOWN) PHYSICAL APPEARANCE

- This is the only Prairie Bungalow in Salisbury, or in the county. It has a brick foundation, a full basement, a garage in the rear lot of this east-facing house, and by the garage is a small frame building moved here. It has a pyramidal roof and the name of William E. Neff, lawyer, remains on the side of it.

8. SIGNIFICANCE

PERIOD	AREAS OF SIGNIFICANCE - CHECK AND JUSTIFY BELOW			
___ prehistoric	___ archeology-prehistoric	___ community planning	___ landscape architecture	___ religion
___ 1400-1499	___ archeology-historic	___ conservation	___ law	___ science
___ 1500-1599	___ agriculture	___ economics	___ literature	___ sculpture
___ 1600-1699	X architecture	___ education	___ military	___ social / humanitarian
___ 1700-1799	___ art	___ engineering	___ music	___ theater
___ 1800-1899	___ commerce	___ exploration/settlement	___ philosophy	___ transportation
X 1900-	___ communications	___ industry	___ politics/government	___ other (specify)
		___ invention		

SPECIFIC DATES c1920 BUILDER/ARCHITECT

STATEMENT OF SIGNIFICANCE (IN ONE PARAGRAPH)

- The house was constructed between 1916 and 1928.

9. MAJOR BIBLIOGRAPHICAL REFERENCES

Sanborn maps.

0. GEOGRAPHICAL DATA N/A

ACREAGE OF PROPERTY ___ QUADRANGLE NAME ___ SCALE ___

UTM REFERENCES

	ZONE	EASTING	NORTHING
A			
B			
C			
D			

VERBAL BOUNDARY DESCRIPTION AND JUSTIFICATION

1. FORM PREPARED BY

NAME / TITLE Lynn Morrow, Historian

ORGANIZATION Missouri Valley Regional Planning Commission

ADDRESS P.O. Box 8, Carrollton, Missouri DATE August, 198

CH-AS-002-177

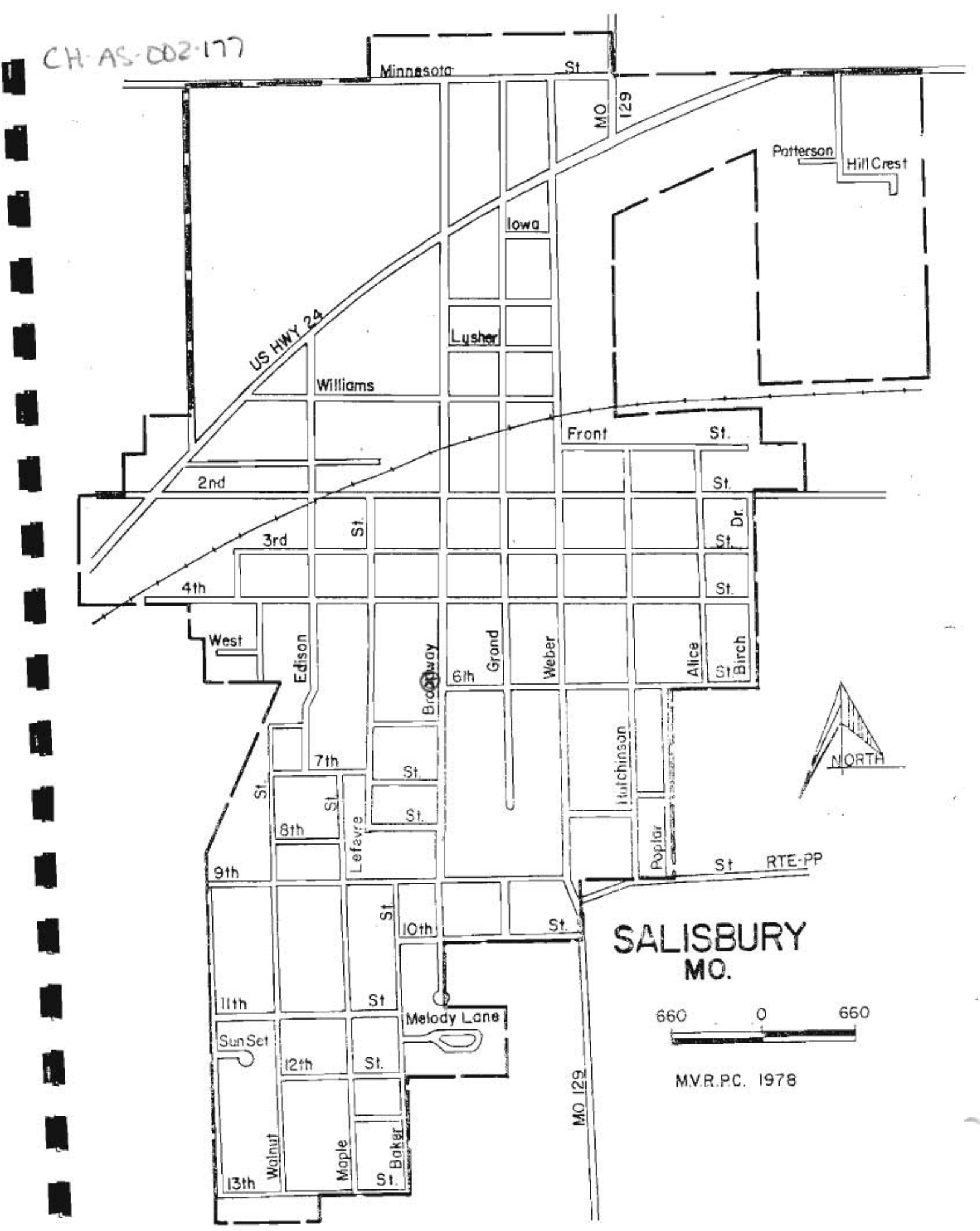
Minnesota St
MO 129
Patterson
Hill Crest
Iowa
US HWY 24
Lusher
Williams
Front St.
2nd
St.
3rd
St.
St. Dr.
4th
St.
West
Edison
Broadway
6th
Grand
Weber
Alice
St
Birch
NORTH
7th
St.
St.
St.
St.
8th
Lefevre
Hutchinson
Poplar
St
RTE-PP
9th
St.
10th
St.
SALISBURY
MO.
11th
St.
Melody Lane
660
0
660
Sun Set
12th
St.
MO 129
Walnut
Maple
St
Baker
13th
M.V.R.P.C. 1978





MISSOURI OFFICE OF HISTORIC PRESERVATION / INVENTORY SURVEY FORM

CH-AS-002-178 # 517

1. NAME

HISTORIC

AND/OR COMMON

2. LOCATION

STREET & NUMBER 508 S. Broadway

CITY, TOWN Salisbury ___VICINITY OF

STATE Missouri CODE COUNTY Chariton CODE

3. CLASSIFICATION

CATEGORY	OWNERSHIP	STATUS	PRESENT USE	
___district	___public	X occupied	___agriculture	___museum
X building(s)	X private	___unoccupied	___commercial	___park
___structure	___both	___work in progress	___educational	X private residence
___site	PUBLIC ACQUISITION	ACCESSIBLE	___entertainment	___religious
___object	___in process	___yes: restricted	___government	___scientific
	___being considered	___yes: unrestricted	___industrial	___transportation
		___no	___military	___other:

4. OWNER OF PROPERTY

NAME

STREET & NUMBER

CITY, TOWN ___VICINITY OF STATE

5. LOCATION OF LEGAL DESCRIPTION

Recorder of Deeds, Chariton County Courthouse, Keytesville, Missouri

6. REPRESENTATION IN EXISTING SURVEYS

TLE DETERMINED ELIGIBLE? ___YES ___NO ___FEDERAL ___STATE ___COUNTY ___LO

N/A

7. DESCRIPTION

CONDITION		CHECK ONE	CHECK ONE	
X excellent	___deteriorated	___unaltered	X original site	
___good	___ruins	X altered	___moved	date ___
___fair	___unexposed			

DESCRIBE THE PRESENT AND ORIGINAL (IF KNOWN) PHYSICAL APPEARANCE

- This is an uncommon vernacular house in the region. It is an early 20th century cottage, it has stucco on the exterior, a rusticated block foundation built high from the ground, and block and wood bungaloid pillars. The suburban Tudor stripping is late.

8. SIGNIFICANCE

PERIOD	AREAS OF SIGNIFICANCE - CHECK AND JUSTIFY BELOW			
___ prehistoric	___ archeology-prehistoric	___ community planning	___ landscape architecture	___ religion
___ 1400-1499	___ archeology-historic	___ conservation	___ law	___ science
___ 1500-1599	___ agriculture	___ economics	___ literature	___ sculpture
___ 1600-1699	_X_ architecture	___ education	___ military	___ social /
___ 1700-1799	___ art	___ engineering	___ music	humanitarian
___ 1800-1899	___ commerce	___ exploration/settlement	___ philosophy	___ theater
_X_ 1900-	___ communications	___ industry	___ politics/government	___ transportation
		___ invention		___ other (specify)

SPECIFIC DATES c1908 BUILDER/ARCHITECT

STATEMENT OF SIGNIFICANCE (IN ONE PARAGRAPH)

- The house is located on the 1910 Sanborn map.

9. MAJOR BIBLIOGRAPHICAL REFERENCES

Sanborn maps

0. GEOGRAPHICAL DATA N/A

ACREAGE OF PROPERTY _____ QUADRANGLE NAME _____ SCALE _____

UTM REFERENCES

	ZONE	EASTING	NORTHING
A			
B			
C			
D			

VERBAL BOUNDARY DESCRIPTION AND JUSTIFICATION

I. FORM PREPARED BY

NAME / TITLE Lynn Morrow, Historian

ORGANIZATION Missouri Valley Regional Planning Commission

ADDRESS P.O. Box 8, Carrollton, Missouri DATE August, 198

CH-AS-002-178

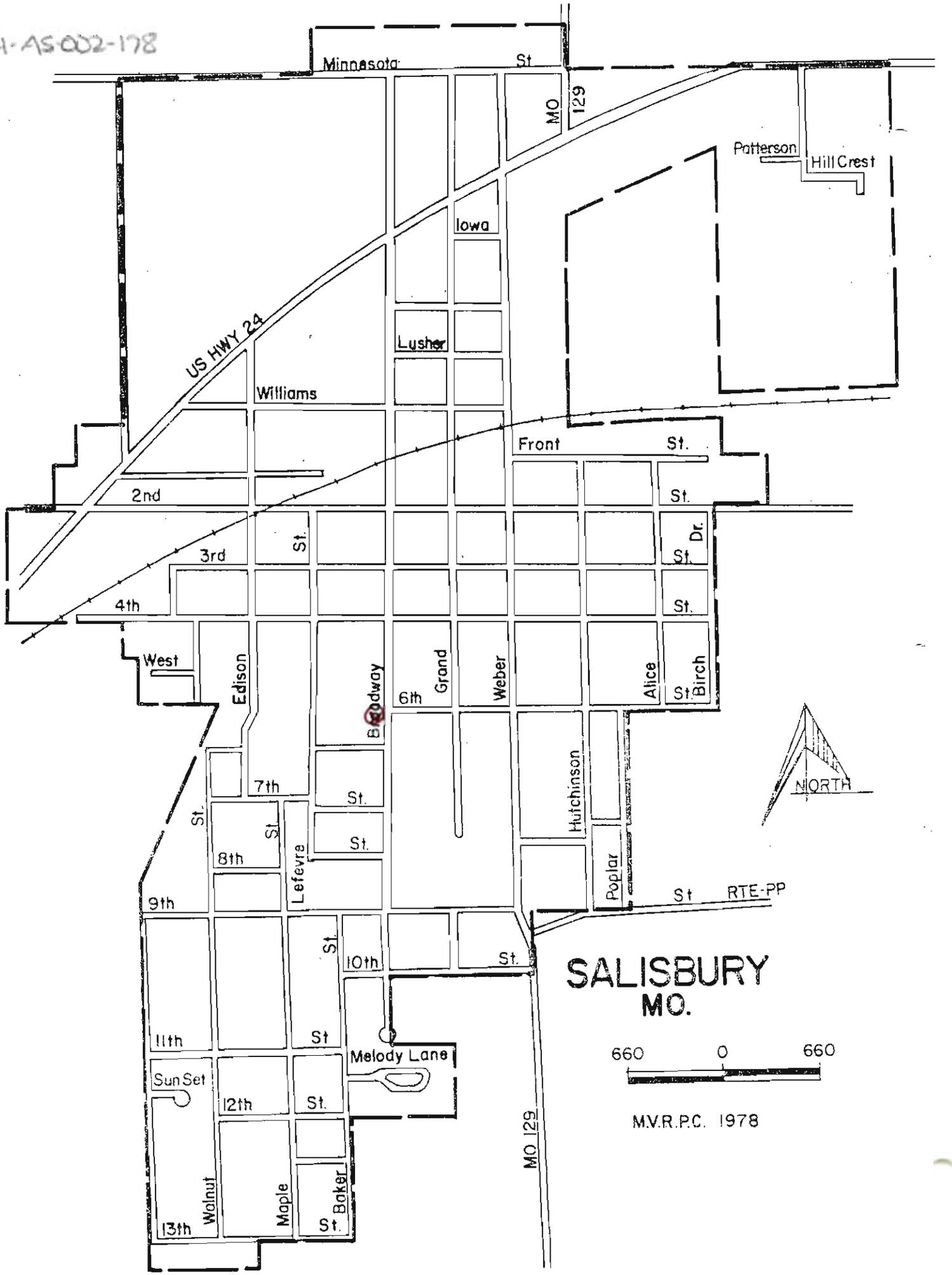

Minnesota St
MO 129
Patterson
Hill Crest
Iowa
US HWY 24
Lusher
Williams
Front St.
2nd St.
3rd St.
Dr.
4th St.
West
Edison
Broadway
6th
Grand
Weber
Alice
Birch
St.
7th St.
St.
8th St.
Lefevre
Hutchinson
Poplar
St RTE-PP
9th
10th St.
11th St
Melody Lane
Sun Set
12th St.
Walnut
Maple
Baker
13th St.
MO 129
NORTH
SALISBURY
MO.
660 0 660
M.V.R.P.C. 1978



MISSOURI OFFICE OF HISTORIC PRESERVATION / INVENTORY SURVEY FORM

CH-AS-002-179 # 542

1. NAME

HISTORIC

AND/OR COMMON

2. LOCATION

STREET & NUMBER 303 Front Street

CITY, TOWN Salisbury ___ VICINITY OF

STATE Missouri CODE COUNTY Chariton CODE

3. CLASSIFICATION

CATEGORY	OWNERSHIP	STATUS	PRESENT USE	
___district	___public	___occupied	___agriculture	___museum
X building(s)	X private	X unoccupied	___commercial	___park
___structure	___both	___work in progress	___educational	___private residence
___site	PUBLIC ACQUISITION	ACCESSIBLE	___entertainment	___religious
___object	___in process	___yes: restricted	___government	___scientific
	___being considered	___yes: unrestricted	___industrial	___transportation
		___no	___military	___other:

4. OWNER OF PROPERTY

NAME

STREET & NUMBER

CITY, TOWN ___ VICINITY OF STATE

5. LOCATION OF LEGAL DESCRIPTION

Recorder of Deeds, Chariton County Courthouse, Keytesville, Missouri

6. REPRESENTATION IN EXISTING SURVEYS

TITLE DETERMINED ELIGIBLE? ___ YES ___ NO ___ FEDERAL ___ STATE ___ COUNTY ___ LO

N/A

7. DESCRIPTION

CONDITION		CHECK ONE	CHECK ONE	
___excellent	X deteriorated	___unaltered	X original site	
___good	___ruins	X altered	___moved	date ___
___fair	___unexposed			

DESCRIBE THE PRESENT AND ORIGINAL (IF KNOWN) PHYSICAL APPEARANCE

- This appears to be the last of Salisbury's old gable entry frame buildings that paralleled the railroad tracks. It has a stone foundation, it is flanked by vacant lots, and eastward are one story double pen houses.

8. SIGNIFICANCE

PERIOD	AREAS OF SIGNIFICANCE - CHECK AND JUSTIFY BELOW				
___prehistoric	___archeology-prehistoric	___community planning	___landscape architecture	___religion	
___1400-1499	___archeology-historic	___conservation	___law	___science	
___1500-1599	___agriculture	___economics	___literature	___sculpture	
___1600-1699	_X_architecture	___education	___military	___social /	
___1700-1799	___art	___engineering	___music	humanitarian	
_X_1800-1899	___commerce	___exploration/settlement	___philosophy	___theater	
___1900-	___communications	___industry	___politics/government	___transportation	
		___invention		___other (specify)	

SPECIFIC DATES BUILDER/ARCHITECT

STATEMENT OF SIGNIFICANCE (IN ONE PARAGRAPH)

- this building appears on the 1916 and 1928 Sanborn maps.

9. MAJOR BIBLIOGRAPHICAL REFERENCES

Sanborn maps.

0. GEOGRAPHICAL DATA N/A

ACREAGE OF PROPERTY_____ QUADRANGLE NAME_____ SCALE_____

UTM REFERENCES

	ZONE	EASTING	NORTHING
A			
B			
C			
D			

VERBAL BOUNDARY DESCRIPTION AND JUSTIFICATION

1. FORM PREPARED BY

NAME / TITLE Lynn Morrow, Historian

ORGANIZATION Missouri Valley Regional Planning Commission

ADDRESS P.O. Box 8, Carrollton, Missouri DATE August, 198

CH-AS-002-179

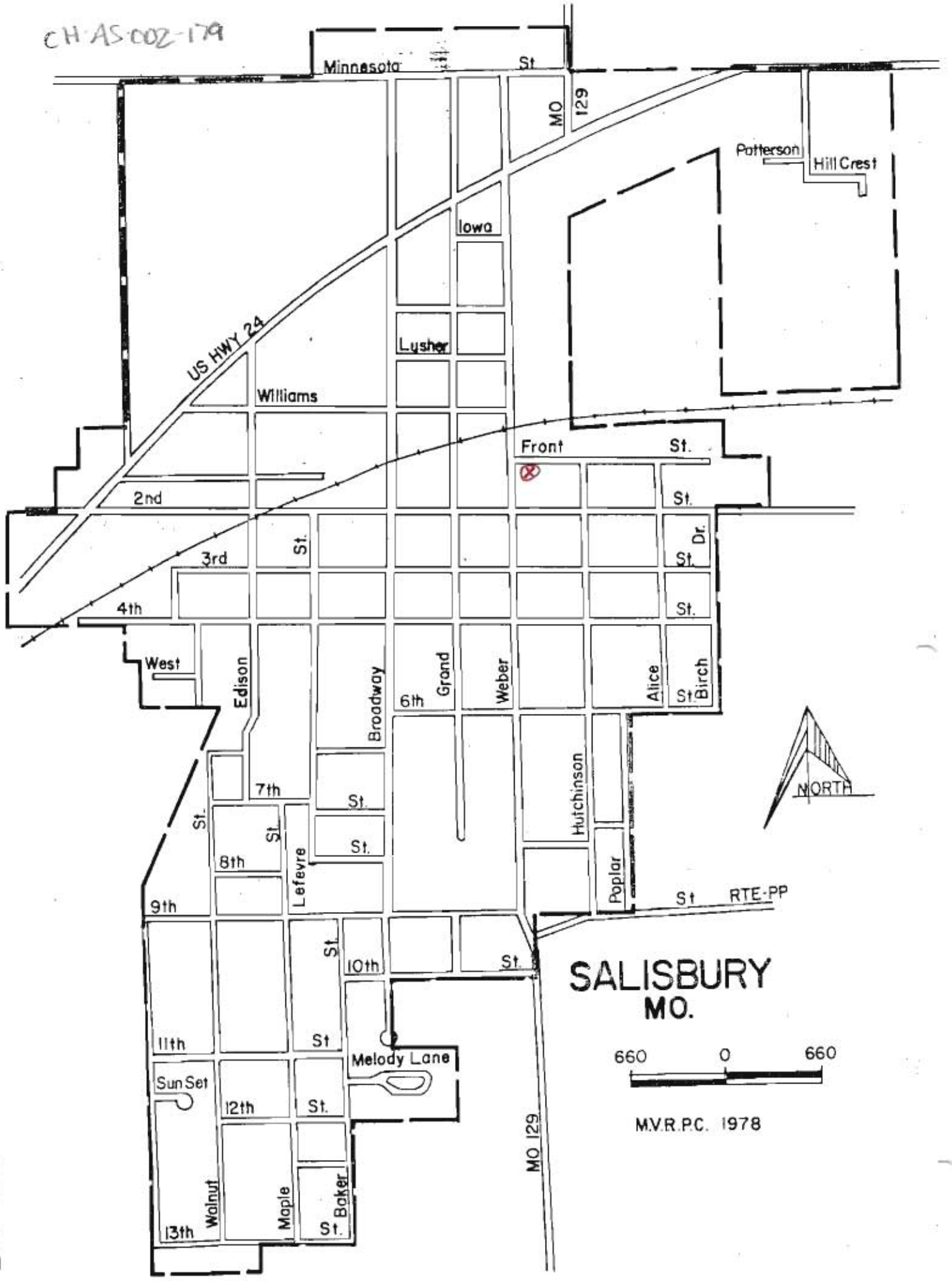
Minnesota St
MO 129
Potterson
Hill Crest
Iowa
US HWY 24
Lusher
Williams
Front St.
2nd
St.
3rd
St.
Dr.
St.
4th
St.
West
Edison
Broadway
6th
Grand
Weber
Alice
St.
Birch
NORTH
7th
St.
St.
St.
St.
8th
Lefevre
Hutchinson
Poplar
St
RTE-PP
9th
St.
10th
St.
St.
11th
St
Melody Lane
Sun Set
12th
St.
MO 129
Walnut
Maple
Baker
St.
13th
SALISBURY
MO.
660
0
660
M.V.R.P.C. 1978



MISSOURI OFFICE OF HISTORIC PRESERVATION / INVENTORY SURVEY FORM

CH-AS-002-120

556

1. NAME

HISTORIC

AND/OR COMMON Spicer house

2. LOCATION

STREET & NUMBER 406 S. Grand

CITY, TOWN Salisbury ___VICINITY OF

STATE Missouri CODE COUNTY Chariton CODE

3. CLASSIFICATION

CATEGORY	OWNERSHIP	STATUS	PRESENT USE	
___district	___public	X occupied	___agriculture	___museum
X building(s)	X private	___unoccupied	___commercial	___park
___structure	___both	___work in progress	___educational	X private residence
___site	PUBLIC ACQUISITION	ACCESSIBLE	___entertainment	___religious
___object	___in process	___yes: restricted	___government	___scientific
	___being considered	___yes: unrestricted	___industrial	___transportation
		___no	___military	___other:

4. OWNER OF PROPERTY

NAME

STREET & NUMBER

CITY, TOWN ___VICINITY OF STATE

5. LOCATION OF LEGAL DESCRIPTION

Recorder of Deeds, Chariton County Courthouse, Keytesville, Missouri

6. REPRESENTATION IN EXISTING SURVEYS

TLE DETERMINED ELIGIBLE? ___YES ___NO ___FEDERAL ___STATE ___COUNTY ___LO

N/A

7. DESCRIPTION

CONDITION		CHECK ONE	CHECK ONE	
X excellent	___deteriorated	X unaltered	X original site	
___good	___ruins	___altered	___moved	date ___
___fair	___unexposed			

DESCRIBE THE PRESENT AND ORIGINAL (IF KNOWN) PHYSICAL APPEARANCE

- Excellent example of the square bungalow so common in vernacular pattern books. It is well maintained throughout (Spicer has been a long time resident). It is sited on a high lot facing east.

8. SIGNIFICANCE

PERIOD	AREAS OF SIGNIFICANCE - CHECK AND JUSTIFY BELOW			
___ prehistoric	___ archeology-prehistoric	___ community planning	___ landscape architecture	___ religion
___ 1400-1499	___ archeology-historic	___ conservation	___ law	___ science
___ 1500-1599	___ agriculture	___ economics	___ literature	___ sculpture
___ 1600-1699	X architecture	___ education	___ military	___ social / humanitarian
___ 1700-1799	___ art	___ engineering	___ music	
___ 1800-1899	___ commerce	___ exploration/settlement	___ philosophy	___ theater
X 1900-	___ communications	___ industry	___ politics/government	___ transportation
		___ invention		___ other (specify)

SPECIFIC DATES c1920 **BUILDER/ARCHITECT**

STATEMENT OF SIGNIFICANCE (IN ONE PARAGRAPH)

- The house is located on the 1928 Sanborn map.

9. MAJOR BIBLIOGRAPHICAL REFERENCES

Sanborn maps

0. GEOGRAPHICAL DATA N/A

ACREAGE OF PROPERTY ___ **QUADRANGLE NAME** ___ **SCALE** ___

UTM REFERENCES

	ZONE	EASTING	NORTHING
A			
B			
C			
D			

VERBAL BOUNDARY DESCRIPTION AND JUSTIFICATION

1. FORM PREPARED BY

NAME / TITLE Lynn Morrow, Historian

ORGANIZATION Missouri Valley Regional Planning Commission

ADDRESS P.O. Box 8, Carrollton, Missouri **DATE** August, 198

CH-AS-002-180

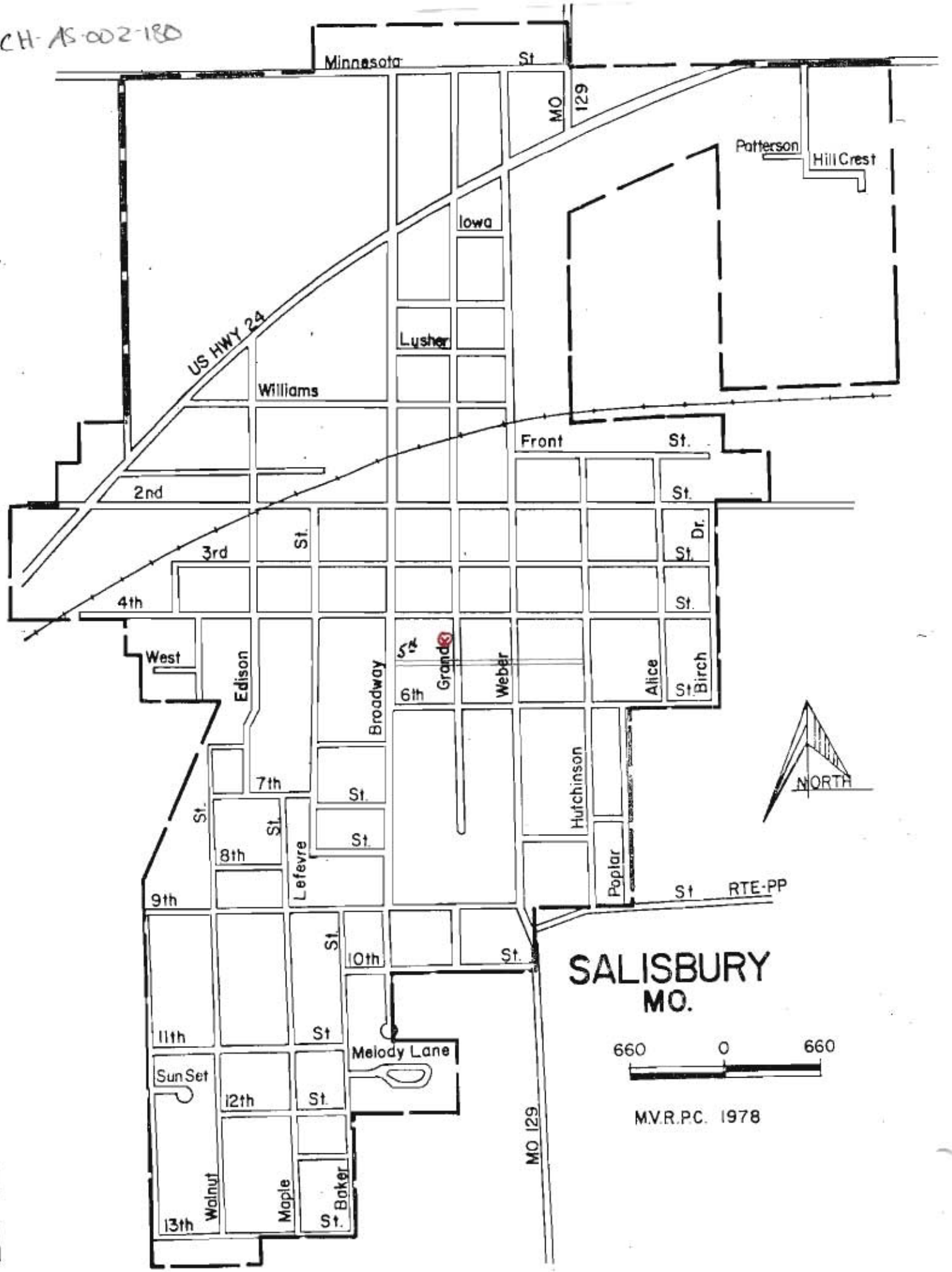
Minnesota St
MO 129
Patterson
Hill Crest
Iowa
US HWY 24
Lusher
Williams
Front St.
2nd
St.
3rd
St.
Dr.
4th
St.
West
Edison
Broadway
5th
Grand
Weber
6th
Alice
St.
Birch
Hutchinson
NORTH
7th
St.
St.
St.
St.
8th
Lefevre
Poplar
St
RTE-PP
9th
St.
10th
St.
11th
St
Melody Lane
Sun Set
12th
St.
MO 129
Walnut
Maple
St. Baker
13th
SALISBURY
MO.
660
0
660
M.V.R.P.C. 1978



MISSOURI OFFICE OF HISTORIC PRESERVATION / INVENTORY SURVEY FORM

CH-15-002-181

562

1. NAME

HISTORIC: Sweeney

AND/OR COMMON: Dr. Ichorn

2. LOCATION

STREET & NUMBER: 410 S. Grand

CITY, TOWN: Salisbury ____VICINITY OF

STATE: Missouri CODE COUNTY: Chariton CODE

3. CLASSIFICATION

CATEGORY	OWNERSHIP	STATUS	PRESENT USE	
___district	X public	X occupied	___agriculture	___museum
X building(s)	___private	___unoccupied	___commercial	___park
___structure	___both	___work in progress	___educational	X private residence
___site	PUBLIC ACQUISITION	ACCESSIBLE	___entertainment	___religious
___object	___in process	___yes: restricted	___government	___scientific
	___being considered	___yes: unrestricted	___industrial	___transportation
		___no	___military	___other:

4. OWNER OF PROPERTY

NAME

STREET & NUMBER

CITY, TOWN ____VICINITY OF STATE

5. LOCATION OF LEGAL DESCRIPTION

Recorder of Deeds, Chariton County Courthouse, Keytesville, Missouri

6. REPRESENTATION IN EXISTING SURVEYS

TLE DETERMINED ELIGIBLE? ____YES ____NO ____FEDERAL ____STATE ____COUNTY ____LO

N/A

7. DESCRIPTION

CONDITION		CHECK ONE	CHECK ONE	
___excellent	___deteriorated	___unaltered	X original site	
X good	___ruins	X altered	___moved	date ____
___fair	___unexposed			

DESCRIBE THE PRESENT AND ORIGINAL (IF KNOWN) PHYSICAL APPEARANCE

- The house is located on corner lot facing east; it has a rustic limestone foundation, is enclosed in vinyl siding, and there is a double garage in the rear. A rear porch has been added and all the additions are connected to the house.

8. SIGNIFICANCE

PERIOD	AREAS OF SIGNIFICANCE - CHECK AND JUSTIFY BELOW				
___ prehistoric	___ archeology-prehistoric	___ community planning	___ landscape architecture	___ religion	
___ 1400-1499	___ archeology-historic	___ conservation	___ law	___ science	
___ 1500-1599	___ agriculture	___ economics	___ literature	___ sculpture	
___ 1600-1699	X architecture	___ education	___ military	___ social /	
___ 1700-1799	___ art	___ engineering	___ music	humanitarian	
___ 1800-1899	___ commerce	___ exploration/settlement	___ philosophy	___ theater	
X 1900-	___ communications	___ industry	___ politics/government	___ transportation	
		___ invention		___ other (specify)	

SPECIFIC DATES c1915 **BUILDER/ARCHITECT**

STATEMENT OF SIGNIFICANCE (IN ONE PARAGRAPH)

- The Sweeney family that used to live here is of the Sweeney Mfg. Company on South Broadway. The house is located on the 1928 Sanborn map.

9. MAJOR BIBLIOGRAPHICAL REFERENCES

Sanborn maps.

0. GEOGRAPHICAL DATA N/A

ACREAGE OF PROPERTY ___ QUADRANGLE NAME ___ SCALE ___

UTM REFERENCES

	ZONE	EASTING	NORTHING
A			
B			
C			
D			

VERBAL BOUNDARY DESCRIPTION AND JUSTIFICATION

1. FORM PREPARED BY

NAME / TITLE Lynn Morrow, Historian

ORGANIZATION Missouri Valley Regional Planning Commission

ADDRESS P.O. Box 8, Carrollton, Missouri DATE August, 198

CH-AS-002-181

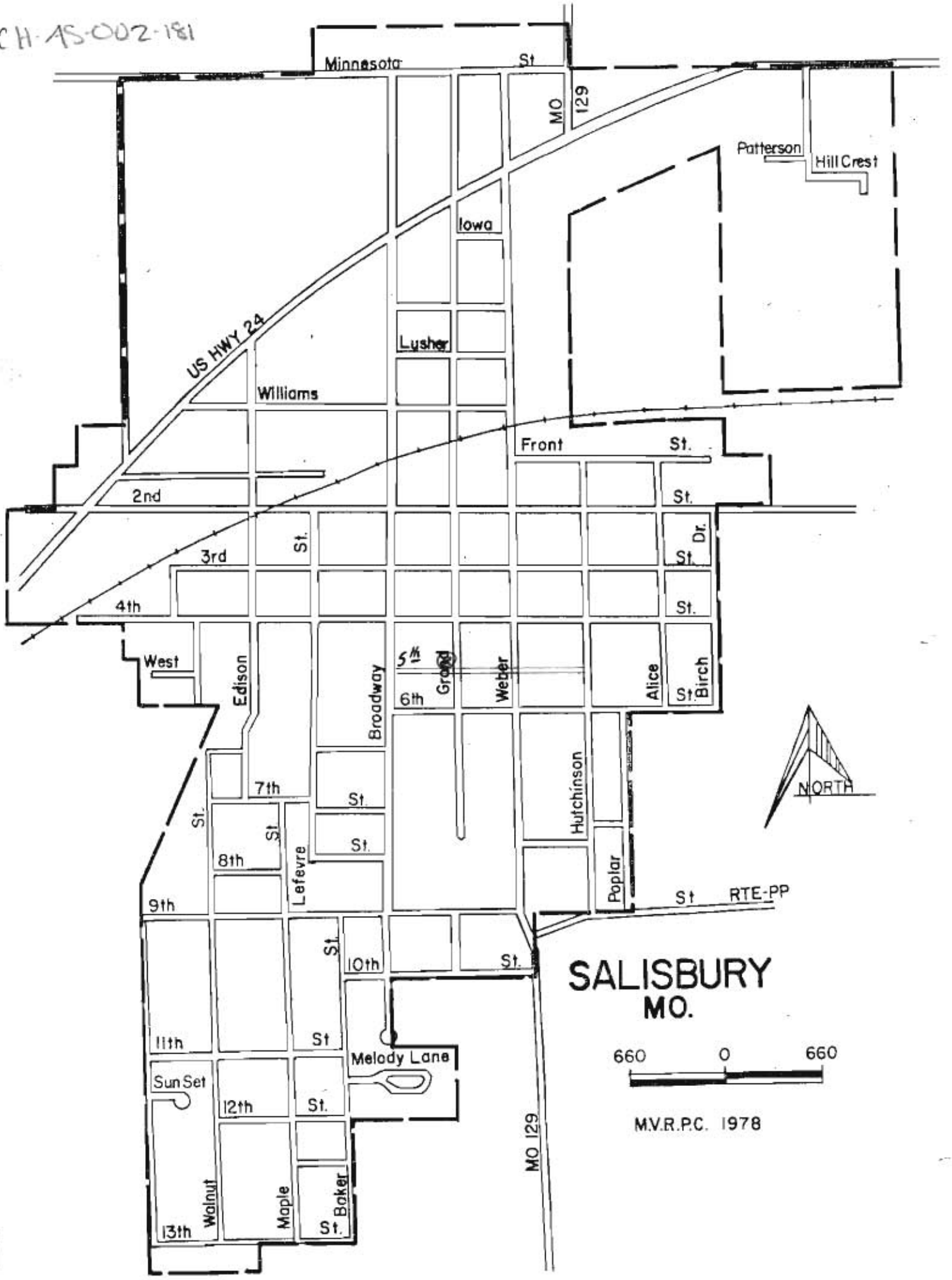
Minnesota St
MO 129
Patterson
Hill Crest
Iowa
US HWY 24
Lusher
Williams
Front St.
2nd
St.
3rd
St.
Dr.
4th
St.
West
Edison
Broadway
5th
Grand
6th
Weber
Alice
St.
Birch
Hutchinson
NORTH
7th
St.
St.
St.
8th
St.
Lefevre
Poplar
St
RTE-PP
9th
St.
10th
St.
11th
St
Melody Lane
Sun Set
12th
St.
MO 129
13th
Walnut
Maple
St.
Baker
SALISBURY
MO.
660
0
660
M.V.R.P.C. 1978



MISSOURI OFFICE OF HISTORIC PRESERVATION / INVENTORY SURVEY FORM

CH-AS-002-182

573

1. NAME

HISTORIC Second Christian Church; A.M.E. Church

AND/OR COMMON

2. LOCATION

STREET & NUMBER 600 block, S. Grand

CITY, TOWN Salisbury ____ **VICINITY OF**

STATE Missouri **CODE** **COUNTY** Chariton **CODE**

3. CLASSIFICATION

CATEGORY	OWNERSHIP	STATUS	PRESENT USE	
___district	___public	X occupied	___agriculture	___museum
X building(s)	X private	___unoccupied	___commercial	___park
___structure	___both	___work in progress	___educational	___private residence
___site	PUBLIC ACQUISITION	ACCESSIBLE	___entertainment	___religious
___object	___in process	___yes: restricted	___government	___scientific
	___being considered	___yes: unrestricted	___industrial	___transportation
		___no	___military	___other:

4. OWNER OF PROPERTY

NAME

STREET & NUMBER

CITY, TOWN ____ **VICINITY OF** **STATE**

5. LOCATION OF LEGAL DESCRIPTION

Recorder of Deeds, Chariton County Courthouse, Keytesville, Missouri

6. REPRESENTATION IN EXISTING SURVEYS

TLE **DETERMINED ELIGIBLE?** ___ YES ___ NO ___ FEDERAL ___ STATE ___ COUNTY ___ LO

N/A

7. DESCRIPTION

CONDITION		CHECK ONE	CHECK ONE	
___excellent	___deteriorated	X unaltered	X original site	
___good	___ruins	___altered	___moved	date ____
X fair	___unexposed			

DESCRIBE THE PRESENT AND ORIGINAL (IF KNOWN) PHYSICAL APPEARANCE

- The rustic block foundation walls enclose a full basement. Located at the end of Grand Street and facing west the property south is now the Salisbury Park.

8. SIGNIFICANCE

PERIOD	AREAS OF SIGNIFICANCE - CHECK AND JUSTIFY BELOW			
___prehistoric	___archeology-prehistoric	___community planning	___landscape architecture	___religion
___1400-1499	___archeology-historic	___conservation	___law	___science
___1500-1599	___agriculture	___economics	___literature	___sculpture
___1600-1699	_X_architecture	___education	___military	___social /
___1700-1799	___art	___engineering	___music	humanitarian
___1800-1899	___commerce	___exploration/settlement	___philosophy	___theater
_X_1900-	___communications	___industry	___politics/government	___transportation
		___invention		___other (specify)

SPECIFIC DATES c1890 BUILDER/ARCHITECT

STATEMENT OF SIGNIFICANCE (IN ONE PARAGRAPH)

-Formerly used as a black church, the building now stands vacant. Although the neighborhood is mixed, there are several black families in the immediate area. The former black school is just east this site (present Peace Lutheran Church). The building is shown on the Sanborn map insets, 1893-1916.

9. MAJOR BIBLIOGRAPHICAL REFERENCES

Sanborn maps.

0. GEOGRAPHICAL DATA N/A

ACREAGE OF PROPERTY_____ QUADRANGLE NAME_____ SCALE_____

UTM REFERENCES

		ZONE	EASTING	NORTHING
A				
B				
C				
D				

VERBAL BOUNDARY DESCRIPTION AND JUSTIFICATION

1. FORM PREPARED BY

NAME / TITLE Lynn Morrow, Historian
ORGANIZATION Missouri Valley Regional Planning Commission
ADDRESS P.O. Box 8, Carrollton, Missouri DATE August, 198

CH-AS-002-182

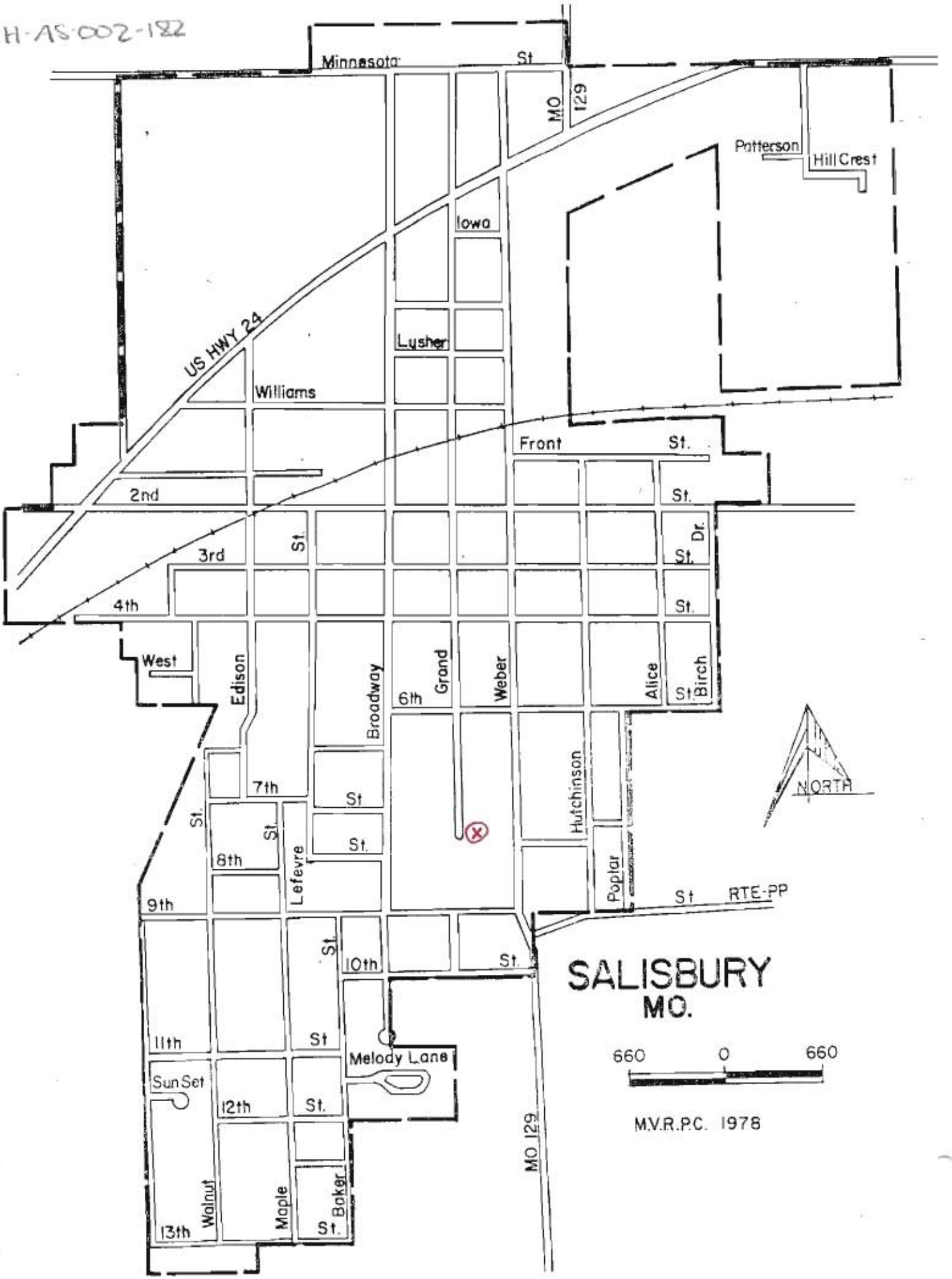
Minnesota St
MO 129
Patterson
Hill Crest
Iowa
US HWY 24
Lusher
Williams
Front St.
2nd
St.
3rd
St.
St. Dr.
4th
St.
West
Edison
Broadway
6th
Grand
Weber
Alice
St. Birch
7th
St
St.
St.
St.
8th
Lefevre
Hutchinson
Poplar
St RTE-PP
9th
St.
10th
St
11th
St
Melody Lane
Sun Set
12th
St.
MO 129
Walnut
Maple
St. Baker
13th
NORTH
SALISBURY
MO.
660 0 660
M.V.R.P.C. 1978



MISSOURI OFFICE OF HISTORIC PRESERVATION / INVENTORY SURVEY FORM

CH-AS-002-183 # 504

1. NAME

HISTORIC

AND/OR COMMON Wright's One Stop

2. LOCATION see map

STREET & NUMBER U.S. Hwy 24

CITY, TOWN Salisbury ___ VICINITY OF

STATE Missouri CODE COUNTY Chariton CODE

3. CLASSIFICATION

CATEGORY	OWNERSHIP	STATUS	PRESENT USE	
___district	___public	X occupied	___agriculture	___museum
X building(s)	X private	___unoccupied	X commercial	___park
___structure	___both	___work in progress	___educational	___private residence
___site	PUBLIC ACQUISITION	ACCESSIBLE	___entertainment	___religious
___object	___in process	___yes: restricted	___government	___scientific
	___being considered	___yes: unrestricted	___industrial	___transportation
		___no	___military	___other:

4. OWNER OF PROPERTY

NAME

STREET & NUMBER

CITY, TOWN ___ VICINITY OF STATE

5. LOCATION OF LEGAL DESCRIPTION

Recorder of Deeds, Chariton County Courthouse, Keytesville, Missouri

6. REPRESENTATION IN EXISTING SURVEYS

TITLE DETERMINED ELIGIBLE? ___ YES ___ NO ___ FEDERAL ___ STATE ___ COUNTY ___ LO

N/A

7. DESCRIPTION

CONDITION		CHECK ONE	CHECK ONE	
___excellent	___deteriorated	X unaltered	X original site	
X good	___ruins	___altered	___moved	date ___
___fair	___unexposed			

DESCRIBE THE PRESENT AND ORIGINAL (IF KNOWN) PHYSICAL APPEARANCE

- This is the only two story combination living and service station in Chariton County. It is a prominent landmark to early automobile travel.

8. SIGNIFICANCE

PERIOD	AREAS OF SIGNIFICANCE - CHECK AND JUSTIFY BELOW			
___ prehistoric	___ archeology-prehistoric	___ community planning	___ landscape architecture	___ religion
___ 1400-1499	___ archeology-historic	___ conservation	___ law	___ science
___ 1500-1599	___ agriculture	___ economics	___ literature	___ sculpture
___ 1600-1699	___ architecture	___ education	___ military	___ social / humanitarian
___ 1700-1799	___ art	___ engineering	___ music	___ theater
___ 1800-1899	X commerce	___ exploration/settlement	___ philosophy	___ transportation
X 1900-	___ communications	___ industry	___ politics/government	___ other (specify)
		___ invention		

SPECIFIC DATES c1940 BUILDER/ARCHITECT

STATEMENT OF SIGNIFICANCE (IN ONE PARAGRAPH)

9. MAJOR BIBLIOGRAPHICAL REFERENCES

The Salisbury Story 1867-1967

0. GEOGRAPHICAL DATA N/A

ACREAGE OF PROPERTY ____ QUADRANGLE NAME ____ SCALE ____

UTM REFERENCES

	ZONE	EASTING	NORTHING
A			
B			
C			
D			

VERBAL BOUNDARY DESCRIPTION AND JUSTIFICATION

I. FORM PREPARED BY

NAME / TITLE Lynn Morrow, Historian

ORGANIZATION Missouri Valley Regional Planning Commission

ADDRESS P.O. Box 8, Carrollton, Missouri DATE August, 198

CH-AS-002-183





Nagel's Service Station

Gas-Oil-Groc-Ice

Fishing Tackle-Liquors & Beer

West 2nd & Hi-Way #24
Phone 388-9678

Nagel's Car Wash

Automatic 50¢ Self-Service 25¢

Wax-extra 25¢

West 2nd. St.

Salisbury, Mo.

Sinclair




Budweiser
SINCLAIR
WRIGHT'S
ONE STOP
LIQUOR
SUNDAY BEER
WRIGHT'S ONE STOP
89
SELF SERVICE

MISSOURI OFFICE OF HISTORIC PRESERVATION / INVENTORY SURVEY FORM

CH-AS-002-1841

575

1. NAME

HISTORIC "White Bridge"

AND/OR COMMON

2. LOCATION

STREET & NUMBER Highway 129

CITY, TOWN Salisbury ____ VICINITY OF

STATE Missouri CODE COUNTY Chariton CODE

3. CLASSIFICATION

CATEGORY	OWNERSHIP	STATUS	PRESENT USE	
___district	X public	X occupied	___agriculture	___museum
___building(s)	___private	___unoccupied	___commercial	___park
X structure	___both	___work in progress	___educational	___private residence
___site	PUBLIC ACQUISITION	ACCESSIBLE	___entertainment	___religious
___object	___in process	___yes: restricted	___government	___scientific
	___being considered	___yes: unrestricted	___industrial	X transportation
		___no	___military	___other:

4. OWNER OF PROPERTY

NAME

STREET & NUMBER

CITY, TOWN ____ VICINITY OF STATE

5. LOCATION OF LEGAL DESCRIPTION

Recorder of Deeds, Chariton County Courthouse, Keytesville, Missouri

6. REPRESENTATION IN EXISTING SURVEYS

TLE DETERMINED ELIGIBLE? ____ YES ____ NO ____ FEDERAL ____ STATE ____ COUNTY ____ LO

N/A

7. DESCRIPTION

CONDITION		CHECK ONE	CHECK ONE	
___excellent	___deteriorated	X unaltered	X original site	
X good	___ruins	___altered	___moved	date ____
___fair	___unexposed			

DESCRIBE THE PRESENT AND ORIGINAL (IF KNOWN) PHYSICAL APPEARANCE

8. SIGNIFICANCE

PERIOD	AREAS OF SIGNIFICANCE - CHECK AND JUSTIFY BELOW			
___ prehistoric	___ archeology-prehistoric	___ community planning	___ landscape architecture	___ religion
___ 1400-1499	___ archeology-historic	___ conservation	___ law	___ science
___ 1500-1599	___ agriculture	___ economics	___ literature	___ sculpture
___ 1600-1699	___ architecture	___ education	___ military	___ social / humanitarian
___ 1700-1799	___ art	X engineering	___ music	___ theater
X 1800-1899	___ commerce	___ exploration/settlement	___ philosophy	___ transportation
X 1900-	___ communications	___ industry	___ politics/government	___ other (specify)
		___ invention		

SPECIFIC DATES

BUILDER/ARCHITECT

STATEMENT OF SIGNIFICANCE (IN ONE PARAGRAPH)

9. MAJOR BIBLIOGRAPHICAL REFERENCES

The Salisbury Story, 1867-1967

0. GEOGRAPHICAL DATA N/A

ACREAGE OF PROPERTY ____ QUADRANGLE NAME ____ SCALE ____

UTM REFERENCES

	ZONE	EASTING	NORTHING
A			
B			
C			
D			

VERBAL BOUNDARY DESCRIPTION AND JUSTIFICATION

1. FORM PREPARED BY

NAME / TITLE Lynn Morrow, Historian

ORGANIZATION Missouri Valley Regional Planning Commission

ADDRESS P.O. Box 8, Carrollton, Missouri

DATE August, 198

CH-AS002-181

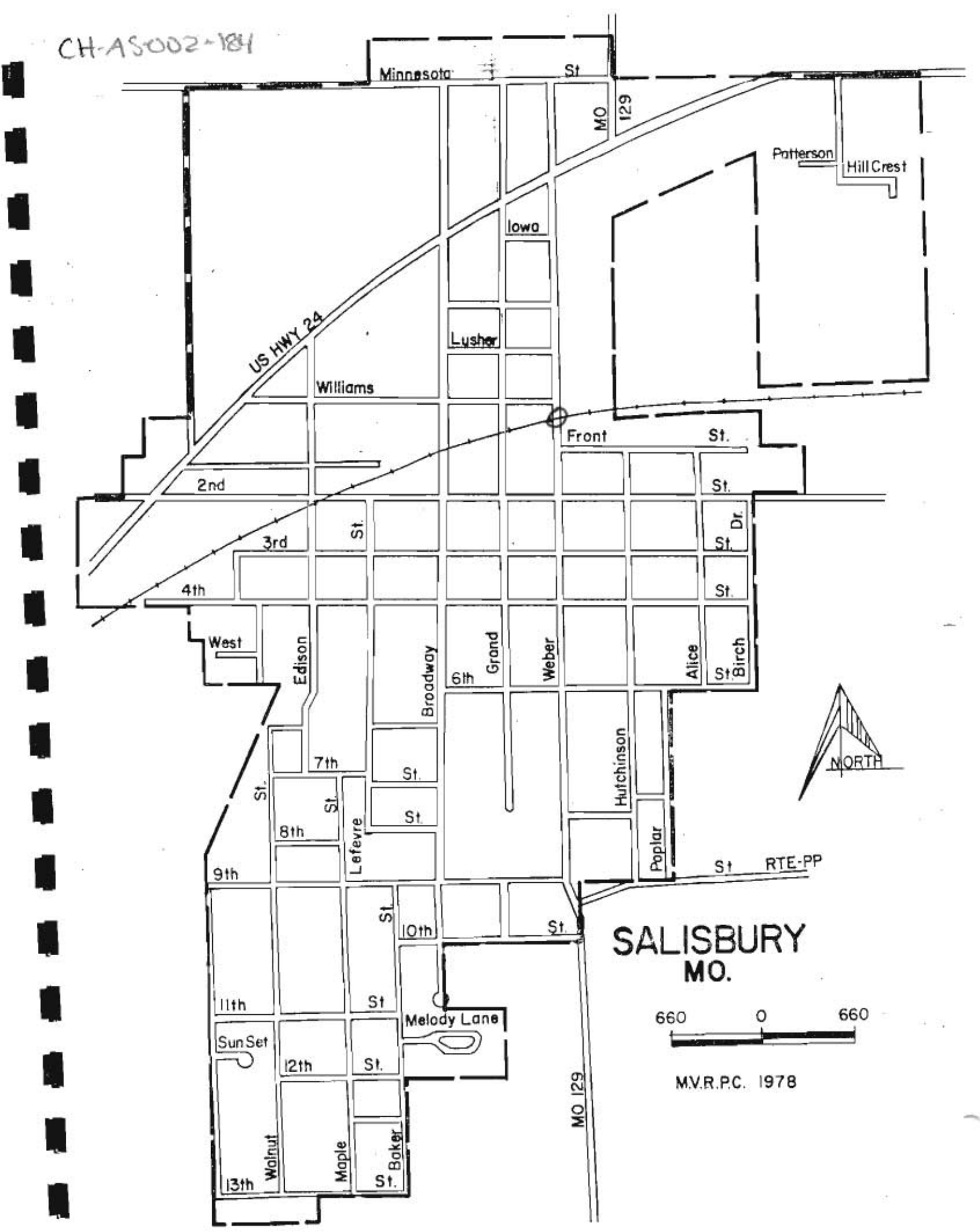
Minnesota St
MO 129
Patterson
Hill Crest
Iowa
US HWY 24
Lusher
Williams
Front St.
2nd
St.
3rd
St.
Dr.
St.
4th
St.
West
Edison
Broadway
6th
Grand
Weber
Alice
St
Birch
7th
St.
St.
St.
St.
8th
Lefevre
Hutchinson
Poplar
St
RTE-PP
9th
St.
10th
St.
11th
St
Melody Lane
Sun Set
12th
St.
13th
Walnut
Maple
Baker
St.
MO 129
NORTH
SALISBURY
MO.
660
0
660
M.V.R.P.C. 1978

SALISBURY HIGHLIGHTS



The Overhead Bridge called the "White Bridge"



Norfolk and Western Depot



Present Bridge



New water tower built in 1963.



MISSOURI OFFICE OF HISTORIC PRESERVATION / INVENTORY SURVEY FORM

CH-AS-002-185

534

1. NAME

HISTORIC Richard Gesling house

AND/OR COMMON Salisbury Center

2. LOCATION see map

STREET & NUMBER Hutchison & 6th

CITY, TOWN Salisbury ___VICINITY OF

STATE Missouri CODE COUNTY Chariton CODE

3. CLASSIFICATION

CATEGORY	OWNERSHIP	STATUS	PRESENT USE	
___district	___public	X occupied	___agriculture	___museum
X building(s)	X private	___unoccupied	X commercial	___park
___structure	___both	___work in progress	___educational	___private residence
___site	PUBLIC ACQUISITION	ACCESSIBLE	___entertainment	___religious
___object	___in process	___yes: restricted	___government	___scientific
	___being considered	___yes: unrestricted	___industrial	___transportation
		___no	___military	___other:

4. OWNER OF PROPERTY

NAME

STREET & NUMBER

CITY, TOWN ___VICINITY OF STATE

5. LOCATION OF LEGAL DESCRIPTION

Recorder of Deeds, Chariton County Courthouse, Keytesville, Missouri

6. REPRESENTATION IN EXISTING SURVEYS

TLE DETERMINED ELIGIBLE? ___YES ___NO ___FEDERAL ___STATE ___COUNTY ___LO

N/A

7. DESCRIPTION

CONDITION		CHECK ONE	CHECK ONE	
___excellent	___deteriorated	___unaltered	X original site	
X good	___ruins	X altered	___moved	date ___
___fair	___unexposed			

DESCRIBE THE PRESENT AND ORIGINAL (IF KNOWN) PHYSICAL APPEARANCE

- This house is apparently the same basic plan as the Cook's house (502 E. 4th Street) and Stearn's house (411 E. 4th Street).

8. SIGNIFICANCE

PERIOD	AREAS OF SIGNIFICANCE - CHECK AND JUSTIFY BELOW			
___ prehistoric	___ archeology-prehistoric	___ community planning	___ landscape architecture	___ religion
___ 1400-1499	___ archeology-historic	___ conservation	___ law	___ science
___ 1500-1599	___ agriculture	___ economics	___ literature	___ sculpture
___ 1600-1699	X architecture	___ education	___ military	___ social / humanitarian
___ 1700-1799	___ art	___ engineering	___ music	___ theater
___ 1800-1899	___ commerce	___ exploration/settlement	___ philosophy	___ transportation
X 1900-	___ communications	___ industry	___ politics/government	___ other (specify)
		___ invention		

SPECIFIC DATES c1900 BUILDER/ARCHITECT

STATEMENT OF SIGNIFICANCE (IN ONE PARAGRAPH)

- The house is currently being prepared for use as a day care center for young children.

- A Harris family formerly lived here. Richard Gesling owns the feed store by Wright's Liquor on Highway 24.

9. MAJOR BIBLIOGRAPHICAL REFERENCES

0. GEOGRAPHICAL DATA N/A

ACREAGE OF PROPERTY ____ QUADRANGLE NAME ____ SCALE ____

UTM REFERENCES

	ZONE	EASTING	NORTHING		ZONE	EASTING	NORTHING
A				B			
C				D			

VERBAL BOUNDARY DESCRIPTION AND JUSTIFICATION

1. FORM PREPARED BY

NAME / TITLE Lynn Morrow, Historian

ORGANIZATION Missouri Valley Regional Planning Commission

ADDRESS P.O. Box 8, Carrollton, Missouri DATE August, 198

CH-AS-002-185

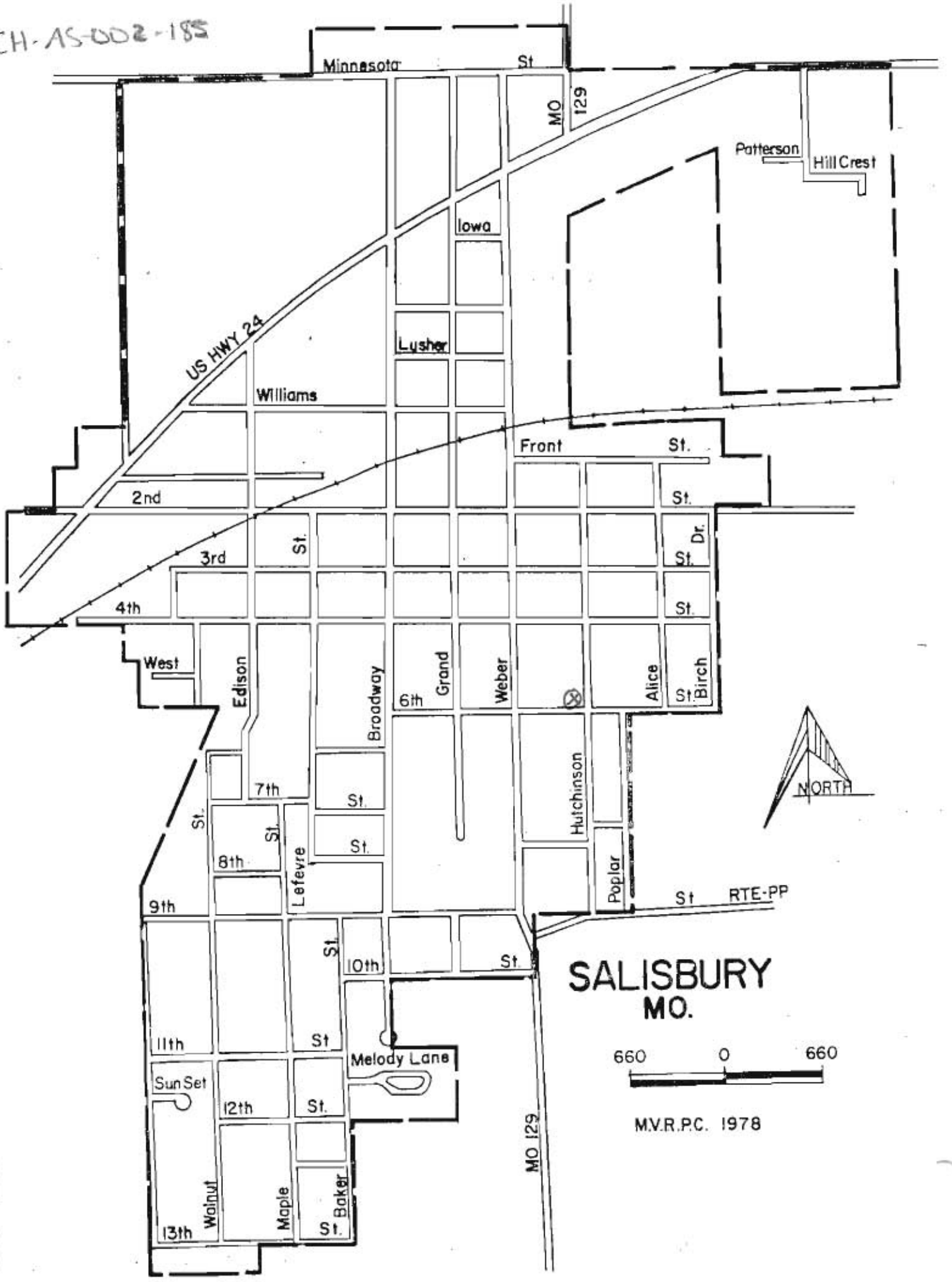
Minnesota St
MO 129
Patterson
Hill Crest
Iowa
US HWY 24
Lusher
Williams
Front St.
2nd
St.
3rd
St.
Dr.
St.
4th
St.
West
Edison
Broadway
6th
Grand
Weber
Alice
St
Birch
7th
St.
St.
St.
St.
8th
Lefevre
Hutchinson
Poplar
St
RTE-PP
9th
St.
10th
St
11th
St
Melody Lane
Sun Set
12th
St.
MO 129
Walnut
Maple
Baker
St.
13th
NORTH
SALISBURY
MO.
660
0
660
M.V.R.P.C. 1978



MISSOURI OFFICE OF HISTORIC PRESERVATION / INVENTORY SURVEY FORM

CH-AS-002-186

572

1. NAME

HISTORIC Second Baptist Church

AND/OR COMMON

2. LOCATION

STREET & NUMBER S. Hutchinson

CITY, TOWN Salisbury ____ VICINITY OF

STATE Missouri CODE COUNTY Chariton CODE

3. CLASSIFICATION

CATEGORY	OWNERSHIP	STATUS	PRESENT USE	
___district	___public	X occupied	___agriculture	___museum
X building(s)	X private	___unoccupied	___commercial	___park
___structure	___both	___work in progress	___educational	___private residence
___site	PUBLIC ACQUISITION	ACCESSIBLE	___entertainment	X religious
___object	___in process	___yes: restricted	___government	___scientific
	___being considered	___yes: unrestricted	___industrial	___transportation
		___no	___military	___other:

4. OWNER OF PROPERTY

NAME

STREET & NUMBER

CITY, TOWN ____ VICINITY OF STATE

5. LOCATION OF LEGAL DESCRIPTION

Recorder of Deeds, Chariton County Courthouse, Keytesville, Missouri

6. REPRESENTATION IN EXISTING SURVEYS

TLE DETERMINED ELIGIBLE? ___ YES ___ NO ___ FEDERAL ___ STATE ___ COUNTY ___ LO

N/A

7. DESCRIPTION

CONDITION		CHECK ONE	CHECK ONE	
___excellent	___deteriorated	___unaltered	X original site	
X good	___ruins	X altered	___moved	date ____
___fair	___unexposed			

DESCRIBE THE PRESENT AND ORIGINAL (IF KNOWN) PHYSICAL APPEARANCE

8. SIGNIFICANCE

PERIOD	AREAS OF SIGNIFICANCE - CHECK AND JUSTIFY BELOW			
___prehistoric	___archeology-prehistoric	___community planning	___landscape architecture	___religion
___1400-1499	___archeology-historic	___conservation	___law	___science
___1500-1599	___agriculture	___economics	___literature	___sculpture
___1600-1699	X architecture	___education	___military	___social /
___1700-1799	___art	___engineering	___music	humanitarian
___1800-1899	___commerce	___exploration/settlement	___philosophy	___theater
X 1900-	___communications	___industry	___politics/government	___transportation
		___invention		___other (specify)

SPECIFIC DATES c1890 BUILDER/ARCHITECT

STATEMENT OF SIGNIFICANCE (IN ONE PARAGRAPH)

- The church is located on the Sanborn map insets 1899, 1910, and 1916.

- see attached document

9. MAJOR BIBLIOGRAPHICAL REFERENCES

Sanborn maps.

0. GEOGRAPHICAL DATA N/A

ACREAGE OF PROPERTY_____ QUADRANGLE NAME_____ SCALE_____

UTM REFERENCES

	ZONE	EASTING	NORTHING
A			
B			
C			
D			

VERBAL BOUNDARY DESCRIPTION AND JUSTIFICATION

1. FORM PREPARED BY

NAME / TITLE Lynn Morrow, Historian

ORGANIZATION Missouri Valley Regional Planning Commission

ADDRESS P.O. Box 8, Carrollton, Missouri DATE August, 198

CH-AS-002-1980

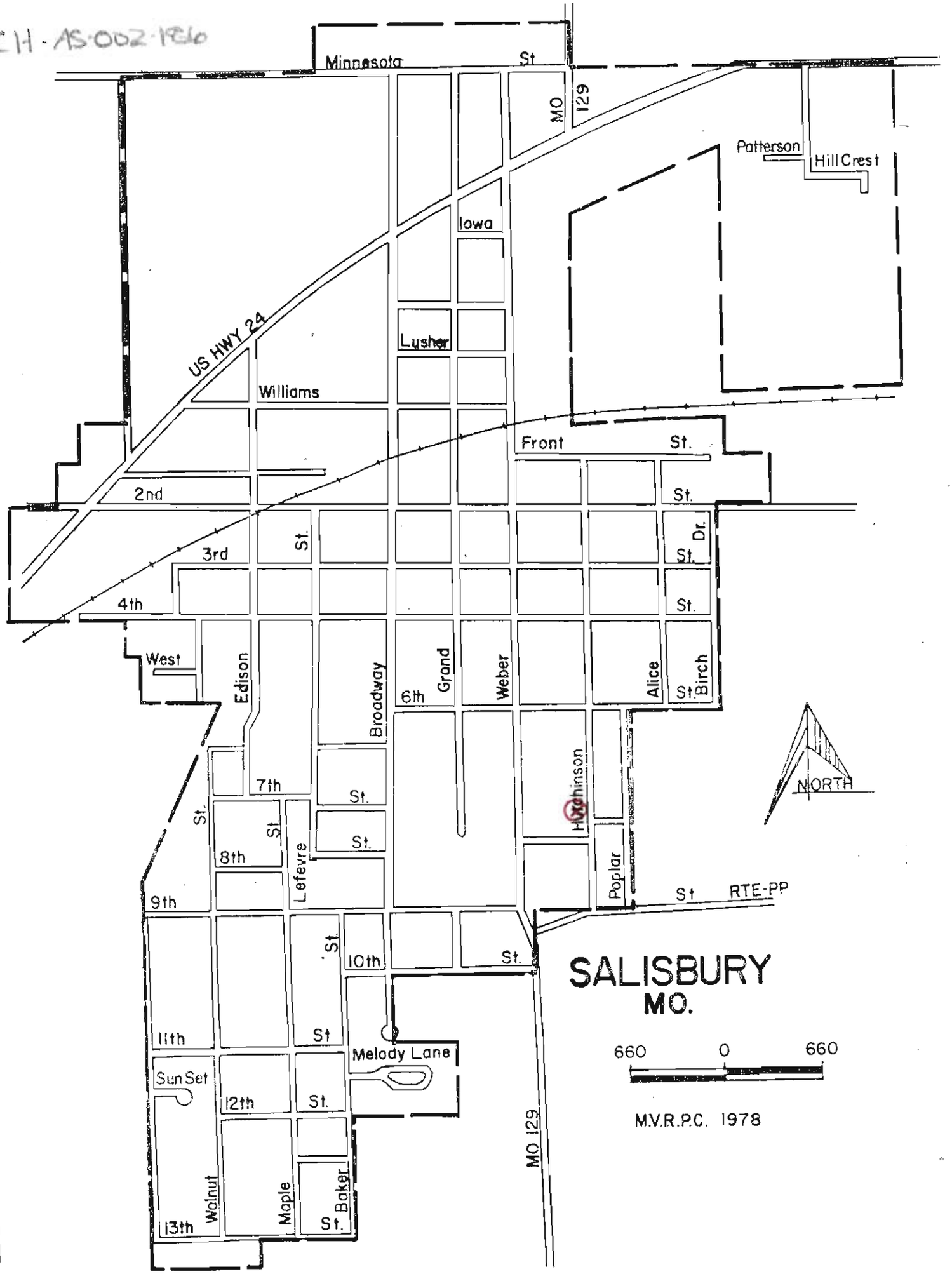

SECOND BAPTIST CHURCH

The old land mark of the original Second Baptist Church of Salisbury, which stood on part of what is now the Salisbury Grade School playground, was destroyed by fire and the records were lost.

"From 1872 to 1967"

Land for the Second Baptist Church of Salisbury was given by Lucius and Harriet Salisbury by deed dated January 20, 1872, and was filed April 4, 1872. The trustees were Geo. W. Salisbury, Geo. W. Watson, Geo. Black, B. Twyman, and James Medlins. Pastor was unknown.

Present Trustees of 1967 are: John W. Dameron, Lewis Blake, O. F. Bailey, Pastor, H. J. Clayton.

Second Baptist Church




SECOND BAPTIST CHURCH

MISSOURI OFFICE OF HISTORIC PRESERVATION / INVENTORY SURVEY FORM

CH-AS-002 187

547

1. NAME

HISTORIC

AND/OR COMMON

2. LOCATION

STREET & NUMBER 405 S. Lefevre

CITY, TOWN Salisbury ____VICINITY OF

STATE Missouri CODE COUNTY Chariton CODE

3. CLASSIFICATION

CATEGORY	OWNERSHIP	STATUS	PRESENT USE	
___district	___public	X occupied	___agriculture	___museum
X building(s)	X private	___unoccupied	___commercial	___park
___structure	___both	___work in progress	___educational	X private residence
___site	PUBLIC ACQUISITION	ACCESSIBLE	___entertainment	___religious
___object	___in process	___yes: restricted	___government	___scientific
	___being considered	___yes: unrestricted	___industrial	___transportation
		___no	___military	___other:

4. OWNER OF PROPERTY

NAME

STREET & NUMBER

CITY, TOWN ____VICINITY OF STATE

5. LOCATION OF LEGAL DESCRIPTION

Recorder of Deeds, Chariton County Courthouse, Keytesville, Missouri

6. REPRESENTATION IN EXISTING SURVEYS

TLE DETERMINED ELIGIBLE? ____YES ____NO ____FEDERAL ____STATE ____COUNTY ____LO

N/A

7. DESCRIPTION

CONDITION		CHECK ONE	CHECK ONE	
___excellent	___deteriorated	___unaltered	X original site	
___good	___ruins	X altered	___moved	date ____
X fair	___unexposed			

DESCRIBE THE PRESENT AND ORIGINAL (IF KNOWN) PHYSICAL APPEARANCE

- This is an uncommon vernacular house in the region. It was planned for a relatively narrow lot and is exceedingly reserved except for its flared eaves and wide overhang - the only, but striking, distinction on the building.

8. SIGNIFICANCE

PERIOD	AREAS OF SIGNIFICANCE - CHECK AND JUSTIFY BELOW			
___prehistoric	___archeology-prehistoric	___community planning	___landscape architecture	___religion
___1400-1499	___archeology-historic	___conservation	___law	___science
___1500-1599	___agriculture	___economics	___literature	___sculpture
___1600-1699	X architecture	___education	___military	___social / humanitarian
___1700-1799	___art	___engineering	___music	___theater
___1800-1899	___commerce	___exploration/settlement	___philosophy	___transportation
X 1900-	___communications	___industry	___politics/government	___other (specify)
		___invention		

SPECIFIC DATES c1910 BUILDER/ARCHITECT

STATEMENT OF SIGNIFICANCE (IN ONE PARAGRAPH)

- The house is shown on the 1928 Sanborn map.

9. MAJOR BIBLIOGRAPHICAL REFERENCES

Sanborn maps

0. GEOGRAPHICAL DATA N/A

ACREAGE OF PROPERTY ____ QUADRANGLE NAME ____ SCALE ____

UTM REFERENCES

	ZONE	EASTING	NORTHING
A			
B			
C			
D			

VERBAL BOUNDARY DESCRIPTION AND JUSTIFICATION

1. FORM PREPARED BY

NAME / TITLE Lynn Morrow, Historian

ORGANIZATION Missouri Valley Regional Planning Commission

ADDRESS P.O. Box 8, Carrollton, Missouri

DATE August, 198

CH-AS-002-187

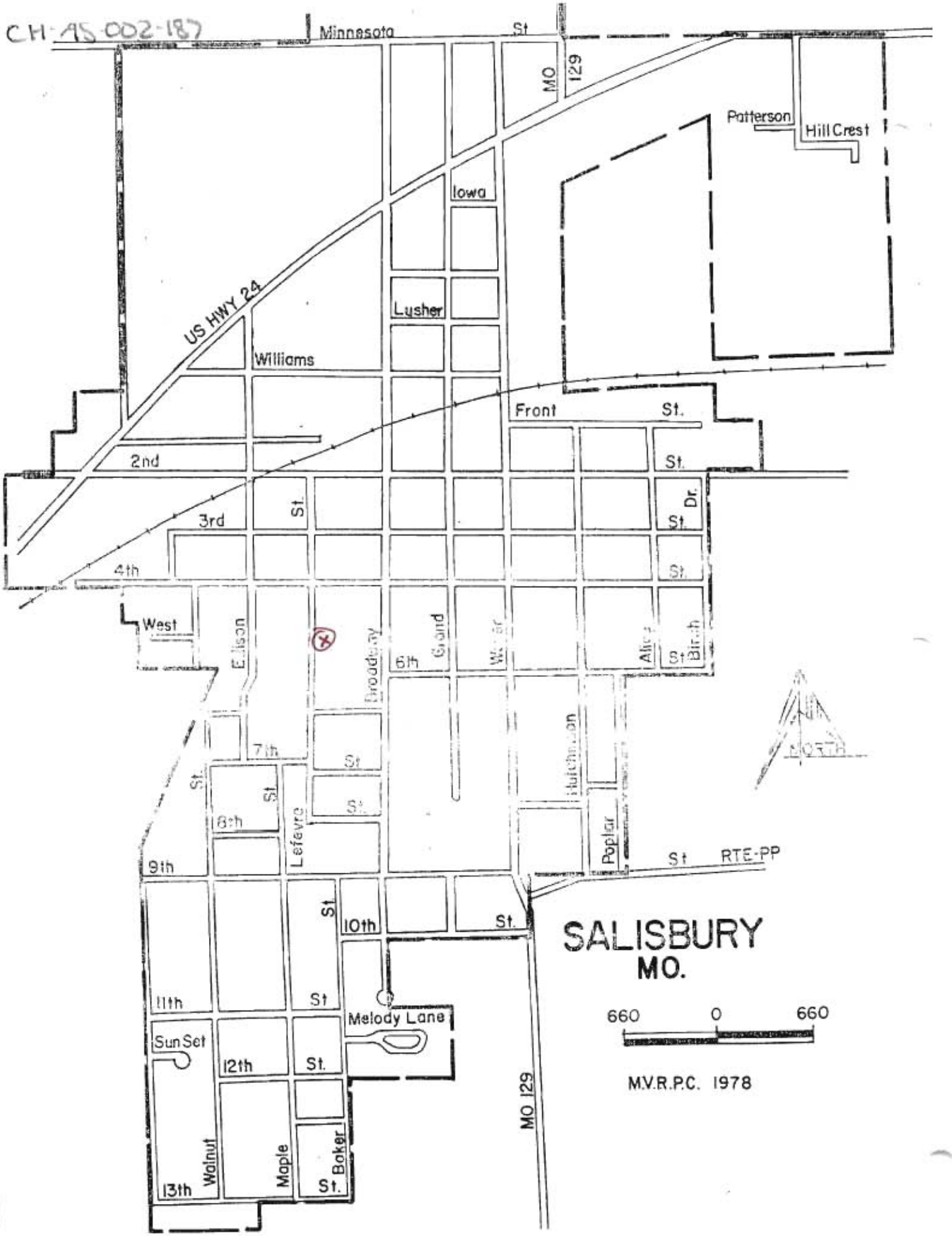

Minnesota St
MO 129
Patterson
Hill Crest
Iowa
US HWY 24
Lusher
Williams
Front St.
2nd St.
3rd St.
Dr.
4th St.
West
Ellison
Broadway
6th
Grand
Alice
Birch
7th St
8th St
Lefevre
Hutchinson
Poplar
9th St RTE-PP
10th St.
11th St
Melody Lane
Sun Set
12th St.
13th
Walnut
Maple
Baker St.
MO 129
NORTH
SALISBURY
MO.
660 0 660
M.V.R.P.C. 1978



MISSOURI OFFICE OF HISTORIC PRESERVATION / INVENTORY SURVEY FORM

CH-AS-002-189

541

1. NAME

HISTORIC

AND/OR COMMON

2. LOCATION

STREET & NUMBER 410 S. Lefevre

CITY, TOWN Salisbury ___VICINITY OF

STATE Missouri CODE COUNTY Chariton CODE

3. CLASSIFICATION

CATEGORY	OWNERSHIP	STATUS	PRESENT USE	
___district	___public	X occupied	___agriculture	___museum
X building(s)	X private	___unoccupied	___commercial	___park
___structure	___both	___work in progress	___educational	X private residence
___site	PUBLIC ACQUISITION	ACCESSIBLE	___entertainment	___religious
___object	___in process	___yes: restricted	___government	___scientific
	___being considered	___yes: unrestricted	___industrial	___transportation
		___no	___military	___other:

4. OWNER OF PROPERTY

NAME

STREET & NUMBER

CITY, TOWN ___VICINITY OF STATE

5. LOCATION OF LEGAL DESCRIPTION

Recorder of Deeds, Chariton County Courthouse, Keytesville, Missouri

6. REPRESENTATION IN EXISTING SURVEYS

TLE DETERMINED ELIGIBLE? ___YES ___NO ___FEDERAL ___STATE ___COUNTY ___LO

N/A

7. DESCRIPTION

CONDITION		CHECK ONE	CHECK ONE	
___excellent	___deteriorated	___unaltered	X original site	
X good	___ruins	X altered	___moved	date ___
___fair	___unexposed			

DESCRIBE THE PRESENT AND ORIGINAL (IF KNOWN) PHYSICAL APPEARANCE

- This late Victorian vernacular house is sited on a large lot facing east; its original ornamentation was very restrained. The recent wrought iron railing is quite out of character with the building. There is a frame double garage on the northwest corner of the lot.

8. SIGNIFICANCE

PERIOD	AREAS OF SIGNIFICANCE - CHECK AND JUSTIFY BELOW			
___ prehistoric	___ archeology-prehistoric	___ community planning	___ landscape architecture	___ religion
___ 1400-1499	___ archeology-historic	___ conservation	___ law	___ science
___ 1500-1599	___ agriculture	___ economics	___ literature	___ sculpture
___ 1600-1699	X architecture	___ education	___ military	___ social / humanitarian
___ 1700-1799	___ art	___ engineering	___ music	
___ 1800-1899	___ commerce	___ exploration/settlement	___ philosophy	___ theater
X 1900-	___ communications	___ industry	___ politics/government	___ transportation
		___ invention		___ other (specify)

SPECIFIC DATES c1900 BUILDER/ARCHITECT

STATEMENT OF SIGNIFICANCE (IN ONE PARAGRAPH)

9. MAJOR BIBLIOGRAPHICAL REFERENCES

0. GEOGRAPHICAL DATA N/A

ACREAGE OF PROPERTY _____ QUADRANGLE NAME _____ SCALE _____

UTM REFERENCES

	ZONE	EASTING	NORTHING		ZONE	EASTING	NORTHING
A				B			
C				D			

VERBAL BOUNDARY DESCRIPTION AND JUSTIFICATION

I. FORM PREPARED BY

NAME / TITLE Lynn Morrow, Historian

ORGANIZATION Missouri Valley Regional Planning Commission

ADDRESS P.O. Box 8, Carrollton, Missouri DATE August, 198

CH-AS-002-188

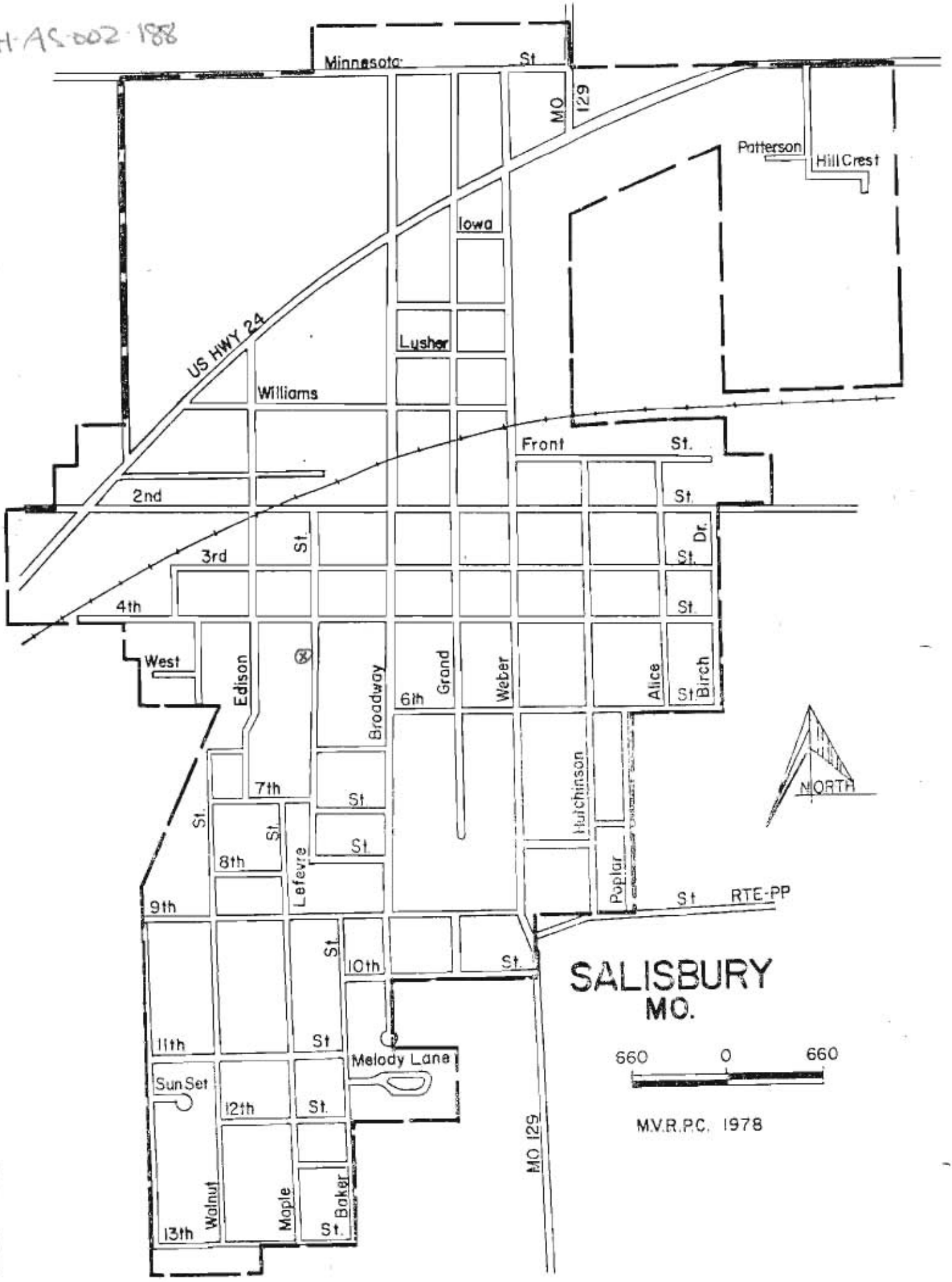

Minnesota St
MO 129
Patterson
Hill Crest
Iowa
US HWY 24
Lusher
Williams
Front St.
2nd St.
3rd St.
Dr.
St.
4th St.
West
Edison
Broadway
6th
Grand
Weber
Alice
Birch
St.
Hutchinson
NORTH
7th St.
St.
St.
8th
St.
Lefevre
Poplar
9th
St RTE-PP
St.
10th
St.
SALISBURY
MO.
11th St
Melody Lane
660 0 660
Sun Set
12th St.
M.V.R.P.C. 1978
MO 129
Walnut
Maple
Baker
13th St.



MISSOURI OFFICE OF HISTORIC PRESERVATION / INVENTORY SURVEY FORM

CH-AS 002-189

561

1. NAME

HISTORIC

AND/OR COMMON W.W. Leatherwood house

2. LOCATION

STREET & NUMBER 502 S. Lefevre

CITY, TOWN Salisbury ___VICINITY OF

STATE Missouri CODE COUNTY Chariton CODE

3. CLASSIFICATION

CATEGORY	OWNERSHIP	STATUS	PRESENT USE	
___district	___public	X occupied	___agriculture	___museum
X building(s)	X private	___unoccupied	___commercial	___park
___structure	___both	___work in progress	___educational	X private residence
___site	PUBLIC ACQUISITION	ACCESSIBLE	___entertainment	___religious
___object	___in process	___yes: restricted	___government	___scientific
	___being considered	___yes: unrestricted	___industrial	___transportation
		___no	___military	___other:

4. OWNER OF PROPERTY

NAME

STREET & NUMBER

CITY, TOWN ___VICINITY OF STATE

5. LOCATION OF LEGAL DESCRIPTION

Recorder of Deeds, Chariton County Courthouse, Keytesville, Missouri

6. REPRESENTATION IN EXISTING SURVEYS

TLE DETERMINED ELIGIBLE? ___YES ___NO ___FEDERAL ___STATE ___COUNTY ___LO

N/A

7. DESCRIPTION

CONDITION		CHECK ONE	CHECK ONE	
X excellent	___deteriorated	___unaltered	X original site	
___good	___ruins	X altered	___moved	date ___
___fair	___unexposed			

DESCRIBE THE PRESENT AND ORIGINAL (IF KNOWN) PHYSICAL APPEARANCE

- This bungalow is representative of the square floor plan and large facade dormer popular between the two World Wars. Decorative iron posts are recent; some remodeling is currently underway. The house exterior is mostly brick with little use of stucco. There is a double garage on the southwest corner of the lot. The house faces east.

8. SIGNIFICANCE

PERIOD	AREAS OF SIGNIFICANCE - CHECK AND JUSTIFY BELOW			
___prehistoric	___archeology-prehistoric	___community planning	___landscape architecture	___religion
___1400-1499	___archeology-historic	___conservation	___law	___science
___1500-1599	___agriculture	___economics	___literature	___sculpture
___1600-1699	_X_architecture	___education	___military	___social /
___1700-1799	___art	___engineering	___music	humanitarian
_X_1800-1899	___commerce	___exploration/settlement	___philosophy	___theater
___1900-	___communications	___industry	___politics/government	___transportation
		___invention		___other (specify)

SPECIFIC DATES c1925 BUILDER/ARCHITECT

STATEMENT OF SIGNIFICANCE (IN ONE PARAGRAPH)

9. MAJOR BIBLIOGRAPHICAL REFERENCES

0. GEOGRAPHICAL DATA N/A

ACREAGE OF PROPERTY ___ QUADRANGLE NAME ___ SCALE ___

UTM REFERENCES

	ZONE	EASTING	NORTHING		ZONE	EASTING	NORTHING
A				B			
C				D			

VERBAL BOUNDARY DESCRIPTION AND JUSTIFICATION

1. FORM PREPARED BY

NAME / TITLE Lynn Morrow, Historian

ORGANIZATION Missouri Valley Regional Planning Commission

ADDRESS P.O. Box 8, Carrollton, Missouri DATE August, 198

CH-AS-002-189

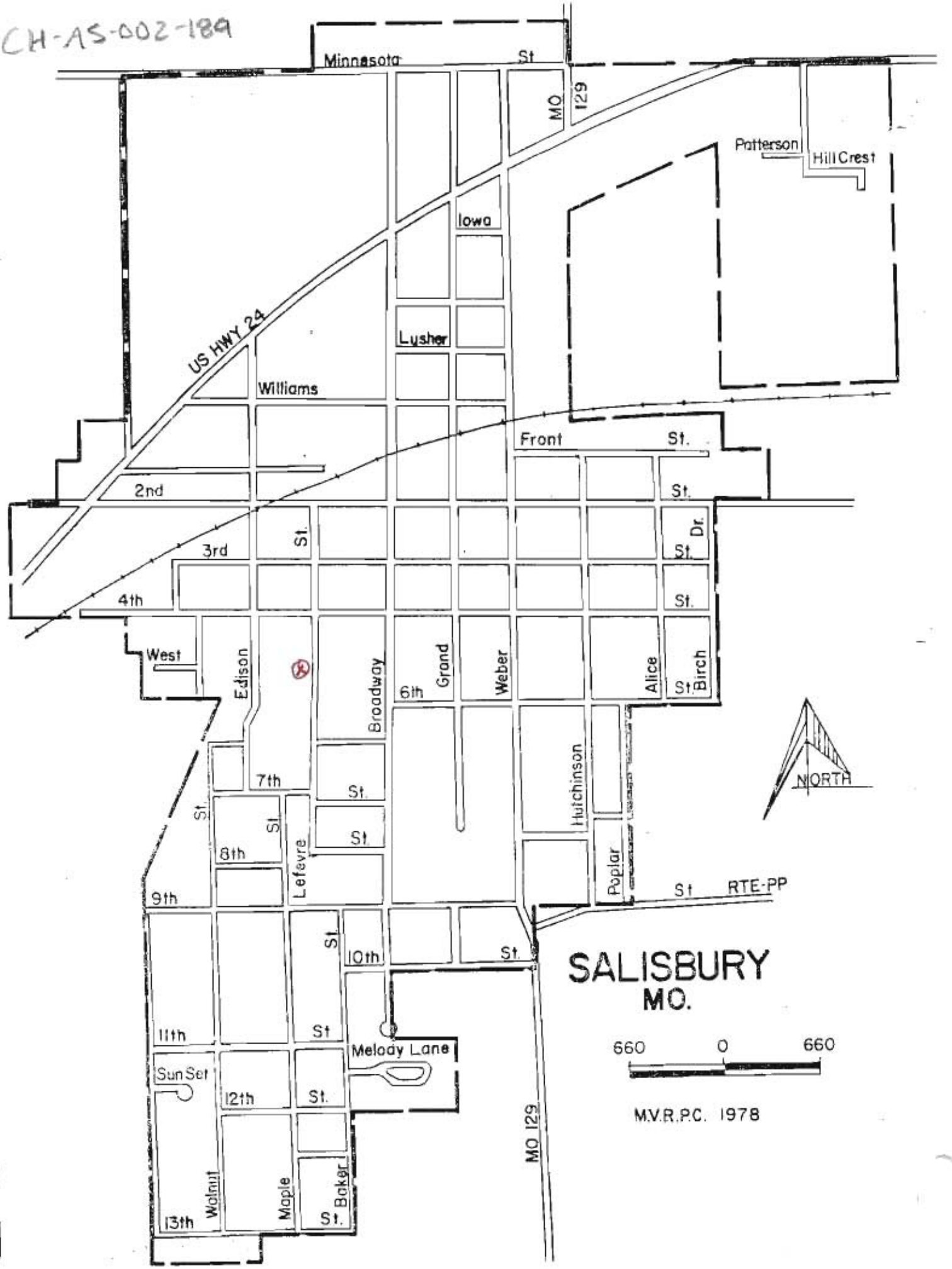
Minnesota St
MO 129
Patterson
Hill Crest
Iowa
US HWY 24
Lusher
Williams
Front St.
2nd
St.
3rd
St.
Dr.
St.
4th
St.
West
Edison
Broadway
6th
Grand
Weber
Alice
St.
Birch
NORTH
7th
St.
St.
St.
St.
8th
Lefevre
Hutchinson
Poplar
St
RTE-PP
9th
St.
10th
St.
SALISBURY
MO.
11th
St
Melody Lane
660
0
660
Sun Set
12th
St.
MO 129
M.V.R.P.C. 1978
Walnut
Maple
St.
Baker
13th



MISSOURI OFFICE OF HISTORIC PRESERVATION / INVENTORY SURVEY FORM

CH-AS-002-190 # 540

1. NAME

HISTORIC

AND/OR COMMON David Miller house

2. LOCATION

STREET & NUMBER 508 S. Lefevre

CITY, TOWN Salisbury ___VICINITY OF

STATE Missouri CODE COUNTY Chariton CODE

3. CLASSIFICATION

CATEGORY	OWNERSHIP	STATUS	PRESENT USE	
___district	___public	X occupied	___agriculture	___museum
X building(s)	X private	___unoccupied	___commercial	___park
___structure	___both	___work in progress	___educational	X private residence
___site	PUBLIC ACQUISITION	ACCESSIBLE	___entertainment	___religious
___object	___in process	___yes: restricted	___government	___scientific
	___being considered	___yes: unrestricted	___industrial	___transportation
		___no	___military	___other:

4. OWNER OF PROPERTY

NAME

STREET & NUMBER

CITY, TOWN ___VICINITY OF STATE

5. LOCATION OF LEGAL DESCRIPTION

Recorder of Deeds, Chariton County Courthouse, Keytesville, Missouri

6. REPRESENTATION IN EXISTING SURVEYS

TLE DETERMINED ELIGIBLE? ___ YES ___ NO ___ FEDERAL ___ STATE ___ COUNTY ___ LO

N/A

7. DESCRIPTION

CONDITION		CHECK ONE	CHECK ONE	
___excellent	___deteriorated	___unaltered	X original site	
X good	___ruins	X altered	___moved	date ___
___fair	___unexposed			

DESCRIBE THE PRESENT AND ORIGINAL (IF KNOWN) PHYSICAL APPEARANCE

- A rustic block foundation underlays this large irregular planned house. It is one of few Salisbury houses with any metal ridging left on the roof lines. The house faces east.

8. SIGNIFICANCE

PERIOD	AREAS OF SIGNIFICANCE - CHECK AND JUSTIFY BELOW			
___prehistoric	___archeology-prehistoric	___community planning	___landscape architecture	___religion
___1400-1499	___archeology-historic	___conservation	___law	___science
___1500-1599	___agriculture	___economics	___literature	___sculpture
___1600-1699	_X_architecture	___education	___military	___social /
___1700-1799	___art	___engineering	___music	humanitarian
_X_1800-1899	___commerce	___exploration/settlement	___philosophy	___theater
___1900-	___communications	___industry	___politics/government	___transportation
		___invention		___other (specify)

SPECIFIC DATES c1890 BUILDER/ARCHITECT

STATEMENT OF SIGNIFICANCE (IN ONE PARAGRAPH)

9. MAJOR BIBLIOGRAPHICAL REFERENCES

0. GEOGRAPHICAL DATA N/A

ACREAGE OF PROPERTY____ QUADRANGLE NAME_____ SCALE_____

UTM REFERENCES

	ZONE	EASTING	NORTHING		ZONE	EASTING	NORTHING
A				B			
C				D			

VERBAL BOUNDARY DESCRIPTION AND JUSTIFICATION

I. FORM PREPARED BY

NAME / TITLE Lynn Morrow, Historian

ORGANIZATION Missouri Valley Regional Planning Commission

ADDRESS P.O. Box 8, Carrollton, Missouri

DATE August, 198

CH-AS-002-190

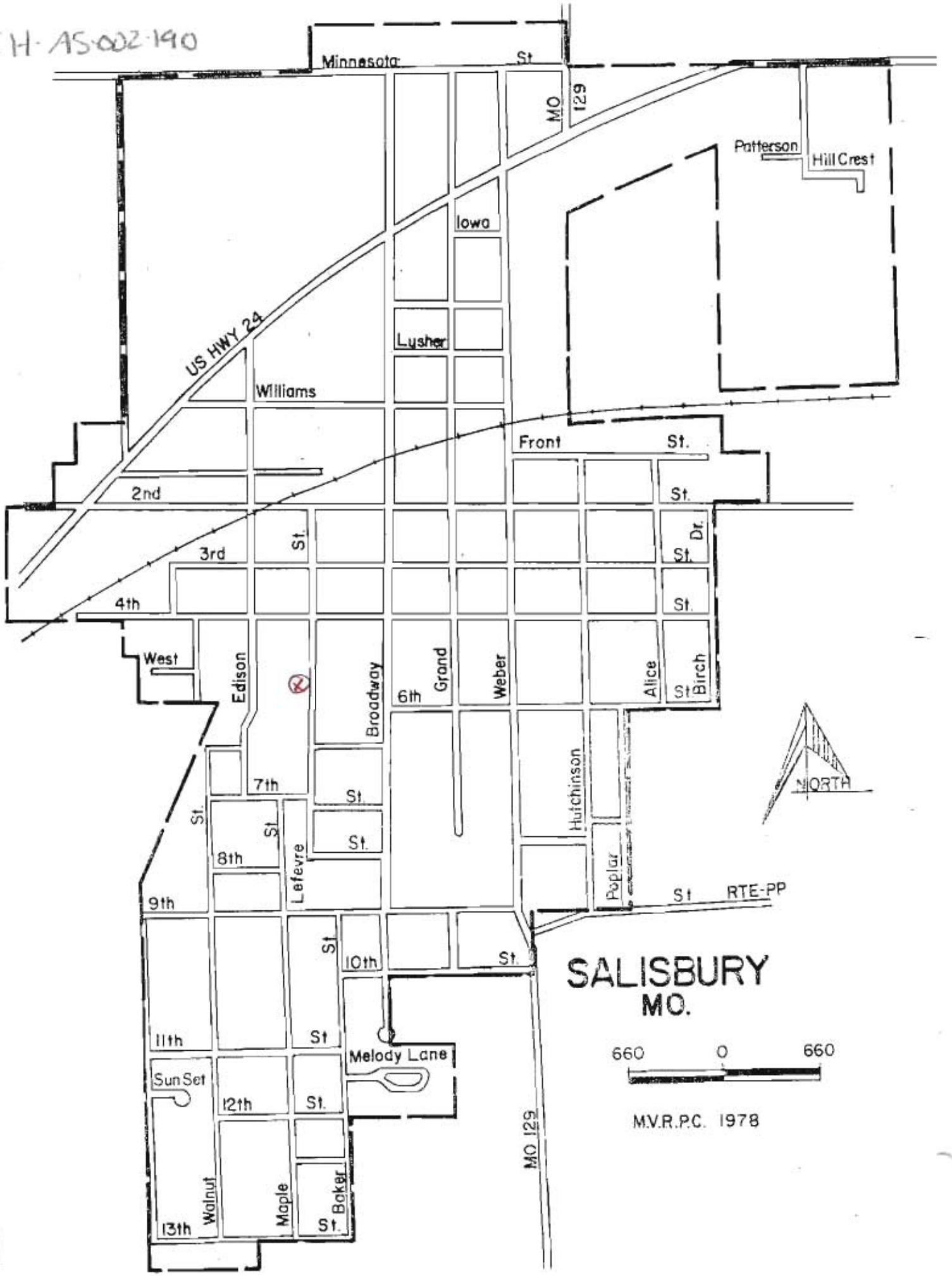
Minnesota St
MO 129
Patterson
Hill Crest
Iowa
US HWY 24
Lusher
Williams
Front St.
2nd
St.
3rd
St.
Dr.
St.
4th
St.
West
Edison
Broadway
6th
Grand
Weber
Alice
St
Birch
NORTH
7th
St.
St.
St.
St.
8th
Lefevre
Hutchinson
Poplar
St
RTE-PP
9th
St.
10th
St.
SALISBURY
MO.
11th
St
Melody Lane
660
0
660
Sun Set
12th
St.
MO 129
M.V.R.P.C. 1978
Walnut
Maple
Baker
St.
13th



MISSOURI OFFICE OF HISTORIC PRESERVATION / INVENTORY SURVEY FORM

CH-AS-002-191 # 563

1. NAME

HISTORIC

AND/OR COMMON

2. LOCATION

STREET & NUMBER 510 S. Lefevre

CITY, TOWN Salisbury ___VICINITY OF

STATE Missouri CODE COUNTY Chariton CODE

3. CLASSIFICATION

CATEGORY	OWNERSHIP	STATUS	PRESENT USE	
___district	___public	X occupied	___agriculture	___museum
X building(s)	X private	___unoccupied	___commercial	___park
___structure	___both	___work in progress	___educational	X private residence
___site	PUBLIC ACQUISITION	ACCESSIBLE	___entertainment	___religious
___object	___in process	___yes: restricted	___government	___scientific
	___being considered	___yes: unrestricted	___industrial	___transportation
		___no	___military	___other:

4. OWNER OF PROPERTY

NAME

STREET & NUMBER

CITY, TOWN ___VICINITY OF STATE

5. LOCATION OF LEGAL DESCRIPTION

Recorder of Deeds, Chariton County Courthouse, Keytesville, Missouri

6. REPRESENTATION IN EXISTING SURVEYS

TLE DETERMINED ELIGIBLE? ___YES ___NO ___FEDERAL ___STATE ___COUNTY ___LO

N/A

7. DESCRIPTION

CONDITION		CHECK ONE	CHECK ONE	
X excellent	___deteriorated	X unaltered	X original site	
___good	___ruins	___altered	___moved	date ___
___fair	___unexposed			

DESCRIBE THE PRESENT AND ORIGINAL (IF KNOWN) PHYSICAL APPEARANCE

- This is the only vernacular villa in Salisbury. It is prominently sited on a large corner lot. It has a tile roof, full basement, and a matching double garage on the west side of the lot. The house faces east.

8. SIGNIFICANCE

PERIOD	AREAS OF SIGNIFICANCE - CHECK AND JUSTIFY BELOW			
___ prehistoric	___ archeology-prehistoric	___ community planning	___ landscape architecture	___ religion
___ 1400-1499	___ archeology-historic	___ conservation	___ law	___ science
___ 1500-1599	___ agriculture	___ economics	___ literature	___ sculpture
___ 1600-1699	X architecture	___ education	___ military	___ social / humanitarian
___ 1700-1799	___ art	___ engineering	___ music	___ theater
___ 1800-1899	___ commerce	___ exploration/settlement	___ philosophy	___ transportation
X 1900-	___ communications	___ industry	___ politics/government	___ other (specify)
		___ invention		

SPECIFIC DATES c 1930 BUILDER/ARCHITECT

STATEMENT OF SIGNIFICANCE (IN ONE PARAGRAPH)

9. MAJOR BIBLIOGRAPHICAL REFERENCES

0. GEOGRAPHICAL DATA N/A

ACREAGE OF PROPERTY ____ QUADRANGLE NAME ____ SCALE ____

UTM REFERENCES

	ZONE	EASTING	NORTHING
A			
B			
C			
D			

VERBAL BOUNDARY DESCRIPTION AND JUSTIFICATION

1. FORM PREPARED BY

NAME / TITLE Lynn Morrow, Historian

ORGANIZATION Missouri Valley Regional Planning Commission

ADDRESS P.O. Box 8, Carrollton, Missouri DATE August, 198

CH-AS-002-191

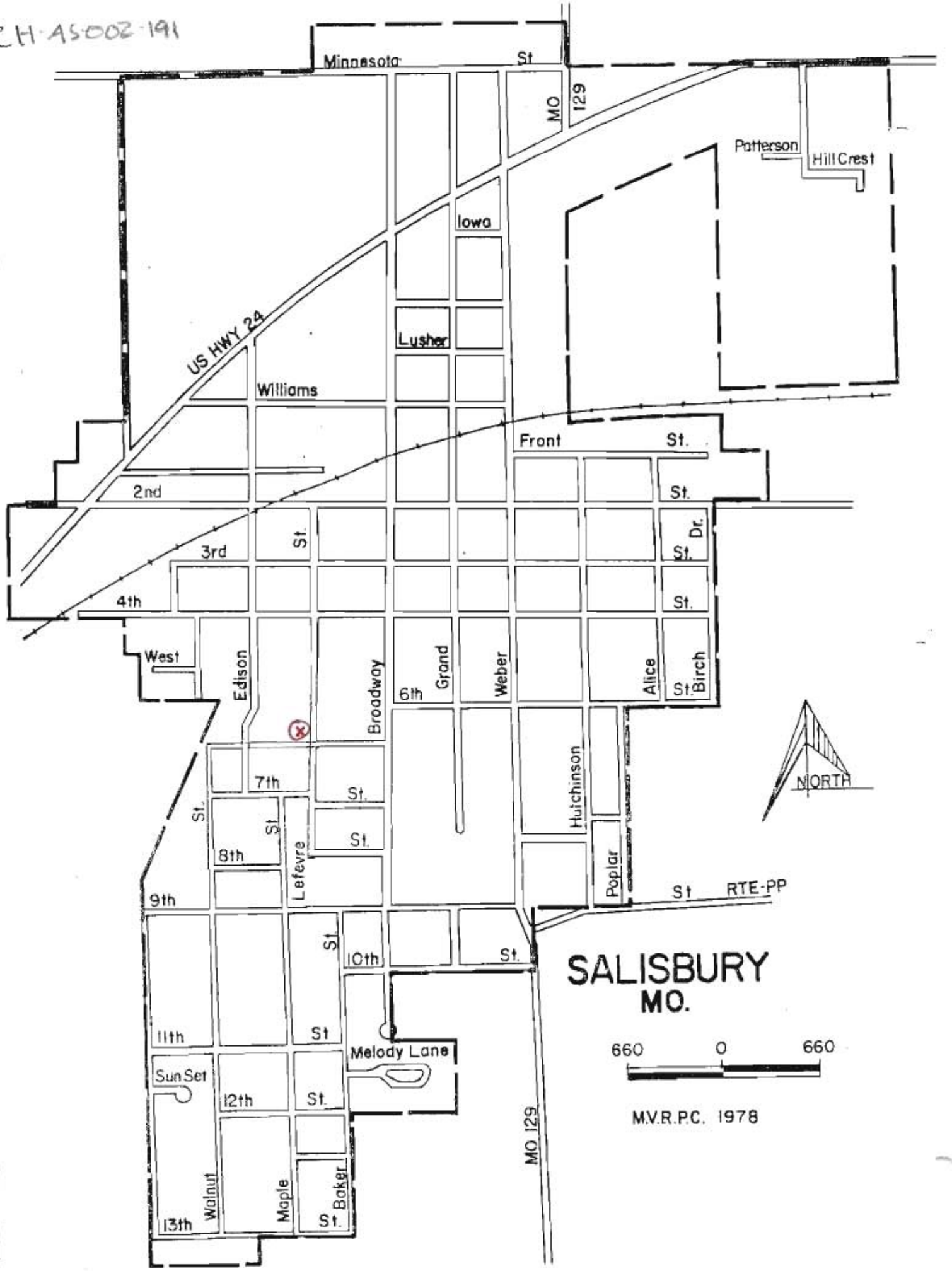

Minnesota St
MO 129
Patterson
Hill Crest
Iowa
US HWY 24
Lusher
Williams
Front St.
2nd St.
3rd St.
Dr.
4th St.
West
Edison
Broadway
6th
Grand
Weber
Alice
Birch
St.
7th St.
St.
St.
St.
8th
Lefevre
Hutchinson
Poplar
9th
St RTE-PP
St.
10th St.
11th St
Melody Lane
Sun Set
12th St.
Walnut
Maple
Baker
13th St.
MO 129
NORTH
SALISBURY
MO.
660 0 660
M.V.R.P.C. 1978





MISSOURI OFFICE OF HISTORIC PRESERVATION / INVENTORY SURVEY FORM

CH-AS-002-192

566

1. NAME

HISTORIC

AND/OR COMMON Charles Kendrick House

2. LOCATION

STREET & NUMBER 602 S. Lefevre

CITY, TOWN Salisbury ___VICINITY OF

STATE Missouri CODE COUNTY Chariton CODE

3. CLASSIFICATION

CATEGORY	OWNERSHIP	STATUS	PRESENT USE	
___district	___public	X occupied	___agriculture	___museum
X building(s)	X private	___unoccupied	___commercial	___park
___structure	___both	___work in progress	___educational	X private residence
___site	PUBLIC ACQUISITION	ACCESSIBLE	___entertainment	___religious
___object	___in process	___yes: restricted	___government	___scientific
	___being considered	___yes: unrestricted	___industrial	___transportation
		___no	___military	___other:

4. OWNER OF PROPERTY

NAME

STREET & NUMBER

CITY, TOWN ___VICINITY OF STATE

5. LOCATION OF LEGAL DESCRIPTION

Recorder of Deeds, Chariton County Courthouse, Keytesville, Missouri

6. REPRESENTATION IN EXISTING SURVEYS

TLE DETERMINED ELIGIBLE? ___YES ___NO ___FEDERAL ___STATE ___COUNTY ___LO

N/A

7. DESCRIPTION

CONDITION		CHECK ONE	CHECK ONE	
X excellent	___deteriorated	___unaltered	X original site	
___good	___ruins	X altered	___moved	date ___
___fair	___unexposed			

DESCRIBE THE PRESENT AND ORIGINAL (IF KNOWN) PHYSICAL APPEARANCE

- This is the only Dutch Colonial suburban house in Salisbury. It is sited on a corner lot facing east. Notice the paired porch stoops - an uncommon feature in the region.

8. SIGNIFICANCE

PERIOD	AREAS OF SIGNIFICANCE - CHECK AND JUSTIFY BELOW			
___ prehistoric	___ archeology-prehistoric	___ community planning	___ landscape architecture	___ religion
___ 1400-1499	___ archeology-historic	___ conservation	___ law	___ science
___ 1500-1599	___ agriculture	___ economics	___ literature	___ sculpture
___ 1600-1699	X architecture	___ education	___ military	___ social / humanitarian
___ 1700-1799	___ art	___ engineering	___ music	
___ 1800-1899	___ commerce	___ exploration/settlement	___ philosophy	___ theater
X 1900-	___ communications	___ industry	___ politics/government	___ transportation
		___ invention		___ other (specify)

SPECIFIC DATES 1940 BUILDER/ARCHITECT

STATEMENT OF SIGNIFICANCE (IN ONE PARAGRAPH)

9. MAJOR BIBLIOGRAPHICAL REFERENCES

0. GEOGRAPHICAL DATA N/A

ACREAGE OF PROPERTY ____ QUADRANGLE NAME ____ SCALE ____

UTM REFERENCES

	ZONE	EASTING	NORTHING
A			
B			
C			
D			

VERBAL BOUNDARY DESCRIPTION AND JUSTIFICATION

1. FORM PREPARED BY

NAME / TITLE Lynn Morrow, Historian

ORGANIZATION Missouri Valley Regional Planning Commission

ADDRESS P.O. Box 8, Carrollton, Missouri DATE August, 198

CH-AS-002-192

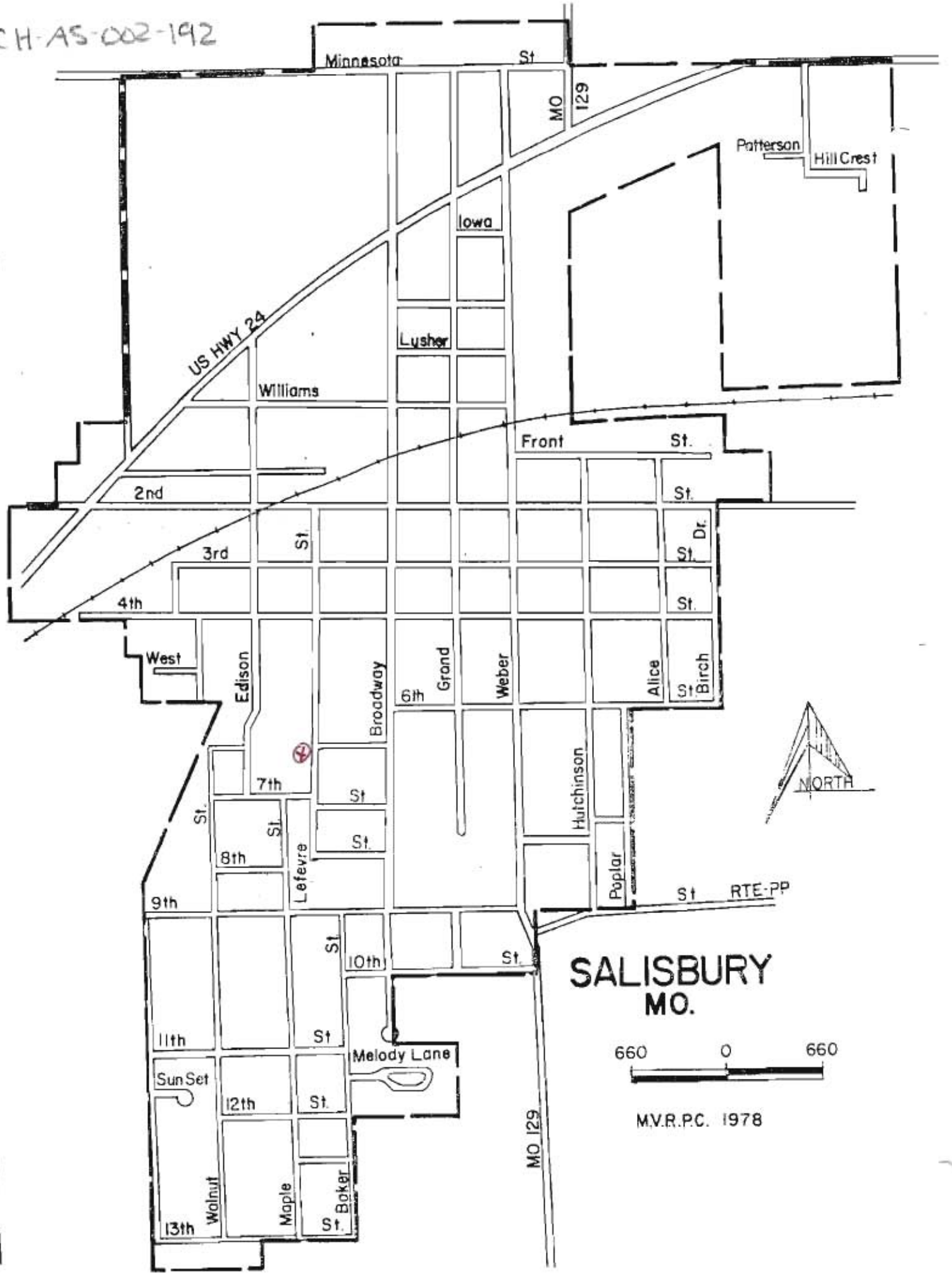
Minnesota St
MO 129
Patterson
Hill Crest
Iowa
US HWY 24
Lusher
Williams
Front St.
2nd
St.
3rd
St.
Dr.
4th
St.
West
Edison
Broadway
6th
Grand
Weber
Alice
St
Birch
NORTH
7th
St
St.
St.
8th
Lefevre
St
Hutchinson
Poplar
St
RTE-PP
9th
St.
10th
St.
11th
St
Melody Lane
Sun Set
12th
St.
MO 129
Walnut
Maple
St
Baker
13th
SALISBURY
MO.
660
0
660
M.V.R.P.C. 1978



MISSOURI OFFICE OF HISTORIC PRESERVATION / INVENTORY SURVEY FORM

CH-AS 002-193

544

1. NAME

HISTORIC

AND/OR COMMON Paul Tate house

2. LOCATION

STREET & NUMBER 605 S. Lefevre

CITY, TOWN Salisbury ___VICINITY OF

STATE Missouri CODE COUNTY Chariton CODE

3. CLASSIFICATION

CATEGORY	OWNERSHIP	STATUS	PRESENT USE	
___district	___public	X occupied	___agriculture	___museum
X building(s)	X private	___unoccupied	___commercial	___park
___structure	___both	___work in progress	___educational	X private residence
___site	PUBLIC ACQUISITION	ACCESSIBLE	___entertainment	___religious
___object	___in process	___yes: restricted	___government	___scientific
	___being considered	___yes: unrestricted	___industrial	___transportation
		___no	___military	___other:

4. OWNER OF PROPERTY

NAME

STREET & NUMBER

CITY, TOWN ___VICINITY OF STATE

5. LOCATION OF LEGAL DESCRIPTION

Recorder of Deeds, Chariton County Courthouse, Keytesville, Missouri

6. REPRESENTATION IN EXISTING SURVEYS

TLE DETERMINED ELIGIBLE? ___YES ___NO ___FEDERAL ___STATE ___COUNTY ___LO

N/A

7. DESCRIPTION

CONDITION		CHECK ONE	CHECK ONE	
X excellent	___deteriorated	___unaltered	X original site	
___good	___ruins	X altered	___moved	date ___
___fair	___unexposed			

DESCRIBE THE PRESENT AND ORIGINAL (IF KNOWN) PHYSICAL APPEARANCE

- The wide sweeping porch and carport with molded block continually draws attention to this early twentieth century cottage. There is some addition on the rear. The house is located on a very large lot and faces west. There is a widow's walk on the crown of the roof and a frame double garage on the northeast corner of the lot.

8. SIGNIFICANCE

PERIOD	AREAS OF SIGNIFICANCE - CHECK AND JUSTIFY BELOW			
___prehistoric	___archeology-prehistoric	___community planning	___landscape architecture	___religion
___1400-1499	___archeology-historic	___conservation	___law	___science
___1500-1599	___agriculture	___economics	___literature	___sculpture
___1600-1699	_X_architecture	___education	___military	___social /
___1700-1799	___art	___engineering	___music	humanitarian
___1800-1899	___commerce	___exploration/settlement	___philosophy	___theater
_X_1900-	___communications	___industry	___politics/government	___transportation
		___invention		___other (specify)

SPECIFIC DATES c1905 BUILDER/ARCHITECT

STATEMENT OF SIGNIFICANCE (IN ONE PARAGRAPH)

- The house is shown on the 1928 Sanborn map.

9. MAJOR BIBLIOGRAPHICAL REFERENCES

Sanborn maps

0. GEOGRAPHICAL DATA N/A

ACREAGE OF PROPERTY_____ QUADRANGLE NAME_____ SCALE_____

UTM REFERENCES

	ZONE	EASTING	NORTHING
A			
B			
C			
D			

VERBAL BOUNDARY DESCRIPTION AND JUSTIFICATION

1. FORM PREPARED BY

NAME / TITLE Lynn Morrow, Historian

ORGANIZATION Missouri Valley Regional Planning Commission

ADDRESS P.O. Box 8, Carrollton, Missouri DATE August, 198

CH-A5-002 193

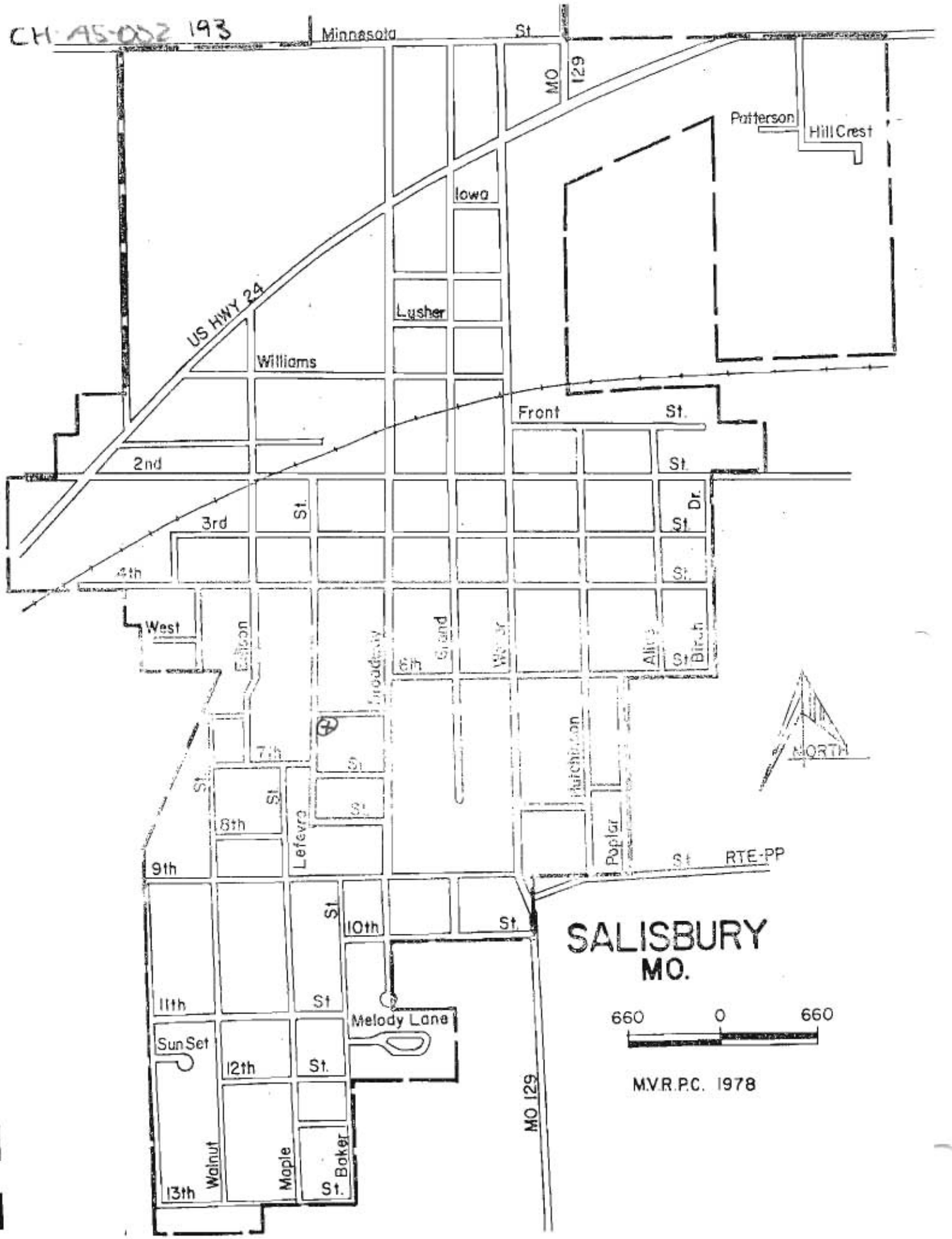

Minnesota St
MO 129
Patterson
Hill Crest
Iowa
Lusher
US HWY 24
Williams
Front St.
2nd St.
3rd St.
Dr.
4th St.
West
Edison
Broadway
Grand
Water
Alice
Birch
6th St
7th St
8th St
Lefevre
Hutchinson
Poplar
9th St
RTE-PP
10th St.
11th St
Melody Lane
Sun Set
12th St.
13th St.
Walnut
Maple
Baker
MO 129
NORTH
SALISBURY
MO.
660 0 660
M.V.R.P.C. 1978





MISSOURI OFFICE OF HISTORIC PRESERVATION / INVENTORY SURVEY FORM

CH-AS-002-194 # 539

1. NAME

HISTORIC

AND/OR COMMON D.T. Blake House

2. LOCATION

STREET & NUMBER 608 S. Lefevre

CITY, TOWN Salisbury ____VICINITY OF

STATE Missouri CODE COUNTY Chariton CODE

3. CLASSIFICATION

CATEGORY	OWNERSHIP	STATUS	PRESENT USE	
___district	___public	X occupied	___agriculture	___museum
X building(s)	X private	___unoccupied	___commercial	___park
___structure	___both	___work in progress	___educational	X private residence
___site	PUBLIC ACQUISITION	ACCESSIBLE	___entertainment	___religious
___object	___in process	___yes: restricted	___government	___scientific
	___being considered	___yes: unrestricted	___industrial	___transportation
		___no	___military	___other:

4. OWNER OF PROPERTY

NAME

STREET & NUMBER

CITY, TOWN ____VICINITY OF STATE

5. LOCATION OF LEGAL DESCRIPTION

Recorder of Deeds, Chariton County Courthouse, Keytesville, Missouri

6. REPRESENTATION IN EXISTING SURVEYS

TLE DETERMINED ELIGIBLE? ____YES ____NO ____FEDERAL ____STATE ____COUNTY ____LO

N/A

7. DESCRIPTION

CONDITION		CHECK ONE	CHECK ONE	
X excellent	___deteriorated	___unaltered	X original site	
___good	___ruins	X altered	___moved	date ____
___fair	___unexposed			

DESCRIBE THE PRESENT AND ORIGINAL (IF KNOWN) PHYSICAL APPEARANCE

- This is one of the very few houses in the region that has entirely different exterior textures on each story - the front gables have a third texture. The fishscales are quite pronounced and all of the viewer's attention is continually drawn to the second story. It is sited high on a stone foundation, the porch has been remodeled with brick, and there are additions on the rear.

8. SIGNIFICANCE

PERIOD	AREAS OF SIGNIFICANCE - CHECK AND JUSTIFY BELOW			
___ prehistoric	___ archeology-prehistoric	___ community planning	___ landscape architecture	___ religion
___ 1400-1499	___ archeology-historic	___ conservation	___ law	___ science
___ 1500-1599	___ agriculture	___ economics	___ literature	___ sculpture
___ 1600-1699	X architecture	___ education	___ military	___ social / humanitarian
___ 1700-1799	___ art	___ engineering	___ music	___ theater
X 1800-1899	___ commerce	___ exploration/settlement	___ philosophy	___ transportation
___ 1900-	___ communications	___ industry	___ politics/government	___ other (specify)
		___ invention		

SPECIFIC DATES c1895 BUILDER/ARCHITECT

STATEMENT OF SIGNIFICANCE (IN ONE PARAGRAPH)

9. MAJOR BIBLIOGRAPHICAL REFERENCES

0. GEOGRAPHICAL DATA N/A

ACREAGE OF PROPERTY ____ QUADRANGLE NAME ____ SCALE ____

UTM REFERENCES

	ZONE	EASTING	NORTHING
A			
B			
C			
D			

VERBAL BOUNDARY DESCRIPTION AND JUSTIFICATION

1. FORM PREPARED BY

NAME / TITLE Lynn Morrow, Historian

ORGANIZATION Missouri Valley Regional Planning Commission

ADDRESS P.O. Box 8, Carrollton, Missouri DATE August, 198

CH-AS-002-194

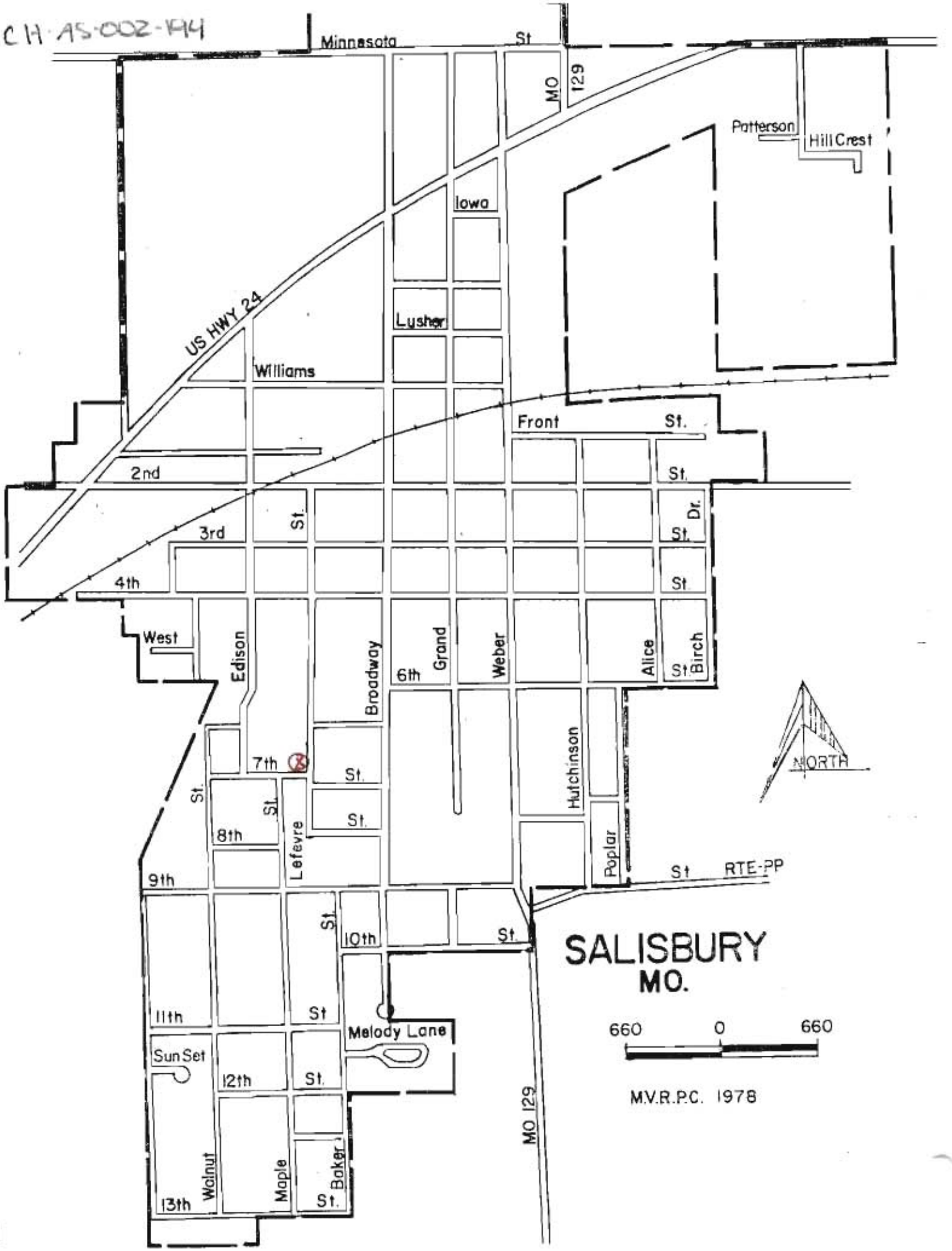
Minnesota St
MO 129
Patterson
Hill Crest
Iowa
US HWY 24
Lusher
Williams
Front St.
2nd
St.
3rd
St.
Dr.
4th
St
West
Edison
Broadway
6th
Grand
Weber
Alice
St
Birch
NORTH
7th
St.
St.
St.
8th
Lefevre
Hutchinson
Poplar
St
RTE-PP
9th
St.
10th
St.
11th
St
Melody Lane
Sun Set
12th
St.
Walnut
Maple
St
Baker
13th
MO 129
SALISBURY
MO.
660
0
660
M.V.R.P.C. 1978



MISSOURI OFFICE OF HISTORIC PRESERVATION / INVENTORY SURVEY FORM

CH-AS-002-195

552

1. NAME

HISTORIC

AND/OR COMMON

2. LOCATION

STREET & NUMBER 102 Lusher

CITY, TOWN Salisbury ____VICINITY OF

STATE Missouri CODE COUNTY Chariton CODE

3. CLASSIFICATION

CATEGORY	OWNERSHIP	STATUS	PRESENT USE	
___district	___public	X occupied	___agriculture	___museum
X building(s)	X private	___unoccupied	___commercial	___park
___structure	___both	___work in progress	___educational	X private residence
___site	PUBLIC ACQUISITION	ACCESSIBLE	___entertainment	___religious
___object	___in process	___yes: restricted	___government	___scientific
	___being considered	___yes: unrestricted	___industrial	___transportation
		___no	___military	___other:

4. OWNER OF PROPERTY

NAME

STREET & NUMBER

CITY, TOWN ____VICINITY OF STATE

5. LOCATION OF LEGAL DESCRIPTION

Recorder of Deeds, Chariton County Courthouse, Keytesville, Missouri

6. REPRESENTATION IN EXISTING SURVEYS

TLE DETERMINED ELIGIBLE? ___YES ___NO ___FEDERAL ___STATE ___COUNTY ___LO

N/A

7. DESCRIPTION

CONDITION		CHECK ONE	CHECK ONE	
X excellent	___deteriorated	X unaltered	X original site	
___good	___ruins	___altered	___moved	date ____
___fair	___unexposed			

DESCRIBE THE PRESENT AND ORIGINAL (IF KNOWN) PHYSICAL APPEARANCE

- This is an excellent vernacular bungalow with very modest and straight forward plan. It is sited on a high corner facing south, it has a full basement with rusticated block foundation, original windows are intact, and notice the round tile porch pillars common to central Missouri.

8. SIGNIFICANCE

PERIOD	AREAS OF SIGNIFICANCE - CHECK AND JUSTIFY BELOW			
___ prehistoric	___ archeology-prehistoric	___ community planning	___ landscape architecture	___ religion
___ 1400-1499	___ archeology-historic	___ conservation	___ law	___ science
___ 1500-1599	___ agriculture	___ economics	___ literature	___ sculpture
___ 1600-1699	X architecture	___ education	___ military	___ social /
___ 1700-1799	___ art	___ engineering	___ music	humanitarian
___ 1800-1899	___ commerce	___ exploration/settlement	___ philosophy	___ theater
X 1900-	___ communications	___ industry	___ politics/government	___ transportation
		___ invention		___ other (specify)

SPECIFIC DATES c1930 BUILDER/ARCHITECT

STATEMENT OF SIGNIFICANCE (IN ONE PARAGRAPH)

9. MAJOR BIBLIOGRAPHICAL REFERENCES

0. GEOGRAPHICAL DATA N/A

ACREAGE OF PROPERTY ____ QUADRANGLE NAME ____ SCALE ____

UTM REFERENCES

	ZONE	EASTING	NORTHING
A			
B			
C			
D			

VERBAL BOUNDARY DESCRIPTION AND JUSTIFICATION

1. FORM PREPARED BY

NAME / TITLE Lynn Morrow, Historian

ORGANIZATION Missouri Valley Regional Planning Commission

ADDRESS P.O. Box 8, Carrollton, Missouri DATE August, 198

CH-AS-002-196

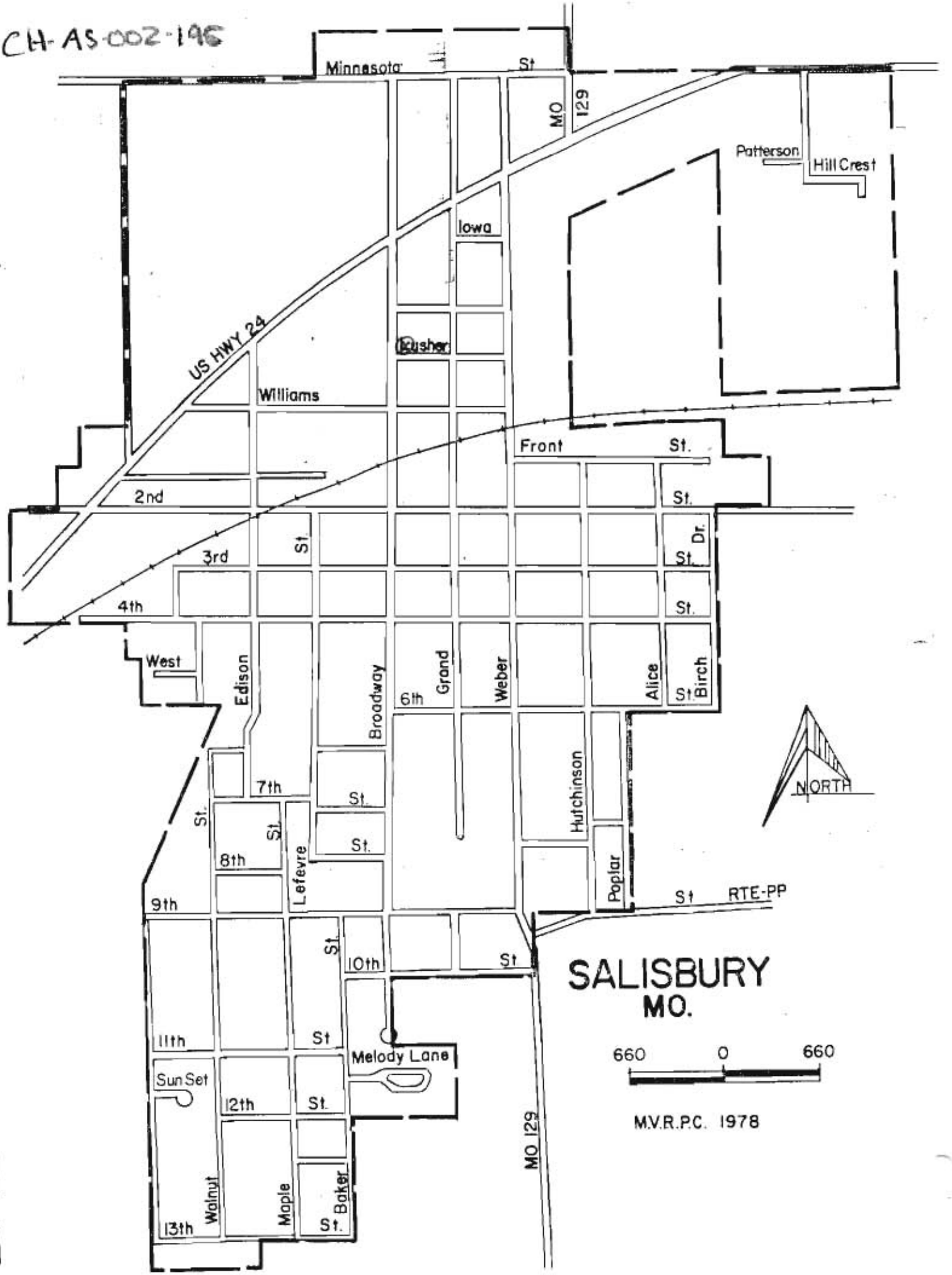

Minnesota St
MO 129
Patterson
Hill Crest
Iowa
US HWY 24
Kusher
Williams
Front St.
2nd St.
3rd St.
Dr.
4th St.
West
Edison
Broadway
Grand
Weber
Alice
Birch
6th St.
7th St.
8th St.
Lefevre
Hutchinson
Poplar
9th St
RTE-PP
10th St
11th St
Melody Lane
Sun Set
12th St.
13th St.
Walnut
Maple
Baker
MO 129
NORTH
SALISBURY
MO.
660 0 660
M.V.R.P.C. 1978





MISSOURI OFFICE OF HISTORIC PRESERVATION / INVENTORY SURVEY FORM

CH-AS-002-196

535

1. NAME

HISTORIC W.R. McNabb

AND/OR COMMON

2. LOCATION see map

STREET & NUMBER Lusher

CITY, TOWN Salisbury ___VICINITY OF

STATE Missouri CODE COUNTY Chariton CODE

3. CLASSIFICATION

CATEGORY	OWNERSHIP	STATUS	PRESENT USE	
___district	___public	X occupied	___agriculture	___museum
X building(s)	X private	___unoccupied	___commercial	___park
___structure	___both	___work in progress	___educational	X private residence
___site	PUBLIC ACQUISITION	ACCESSIBLE	___entertainment	___religious
___object	___in process	___yes: restricted	___government	___scientific
	___being considered	___yes: unrestricted	___industrial	___transportation
		___no	___military	___other:

4. OWNER OF PROPERTY

NAME

STREET & NUMBER

CITY, TOWN ___VICINITY OF STATE

5. LOCATION OF LEGAL DESCRIPTION

Recorder of Deeds, Chariton County Courthouse, Keytesville, Missouri

6. REPRESENTATION IN EXISTING SURVEYS

TLE DETERMINED ELEGIBLE? ___YES ___NO ___FEDERAL ___STATE ___COUNTY ___LO

N/A

7. DESCRIPTION

CONDITION		CHECK ONE	CHECK ONE	
___excellent	___deteriorated	___unaltered	X original site	
X good	___ruins	X altered	___moved	date
___fair	___unexposed			

DESCRIBE THE PRESENT AND ORIGINAL (IF KNOWN) PHYSICAL APPEARANCE

- This is a good example of a richly decorated Victorian cottage - all emphasis put into the facade. Other sides of the house are utilitarian. Though some of the original ornament is gone, some ornamentation is obscure because the Victorian paint scheme has been washed out with white paint (note pattern in the gables).

8. SIGNIFICANCE

PERIOD	AREAS OF SIGNIFICANCE - CHECK AND JUSTIFY BELOW			
___ prehistoric	___ archeology-prehistoric	___ community planning	___ landscape architecture	___ religion
___ 1400-1499	___ archeology-historic	___ conservation	___ law	___ science
___ 1500-1599	___ agriculture	___ economics	___ literature	___ sculpture
___ 1600-1699	X architecture	___ education	___ military	___ social / humanitarian
___ 1700-1799	___ art	___ engineering	___ music	___ theater
X 1800-1899	___ commerce	___ exploration/settlement	___ philosophy	___ transportation
___ 1900-	___ communications	___ industry	___ politics/government	___ other (specify)
		___ invention		

SPECIFIC DATES c1890 BUILDER/ARCHITECT

STATEMENT OF SIGNIFICANCE (IN ONE PARAGRAPH)

9. MAJOR BIBLIOGRAPHICAL REFERENCES

Historical, Pictorial, and Biographical Record of Chariton County, Missouri 1896

0. GEOGRAPHICAL DATA N/A

ACREAGE OF PROPERTY ____ QUADRANGLE NAME ____ SCALE ____

UTM REFERENCES

	ZONE	EASTING	NORTHING
A			
B			
C			
D			

VERBAL BOUNDARY DESCRIPTION AND JUSTIFICATION

1. FORM PREPARED BY

NAME / TITLE Lynn Morrow, Historian
ORGANIZATION Missouri Valley Regional Planning Commission
ADDRESS P.O. Box 8, Carrollton, Missouri

DATE August, 198

CH-AS-002-196

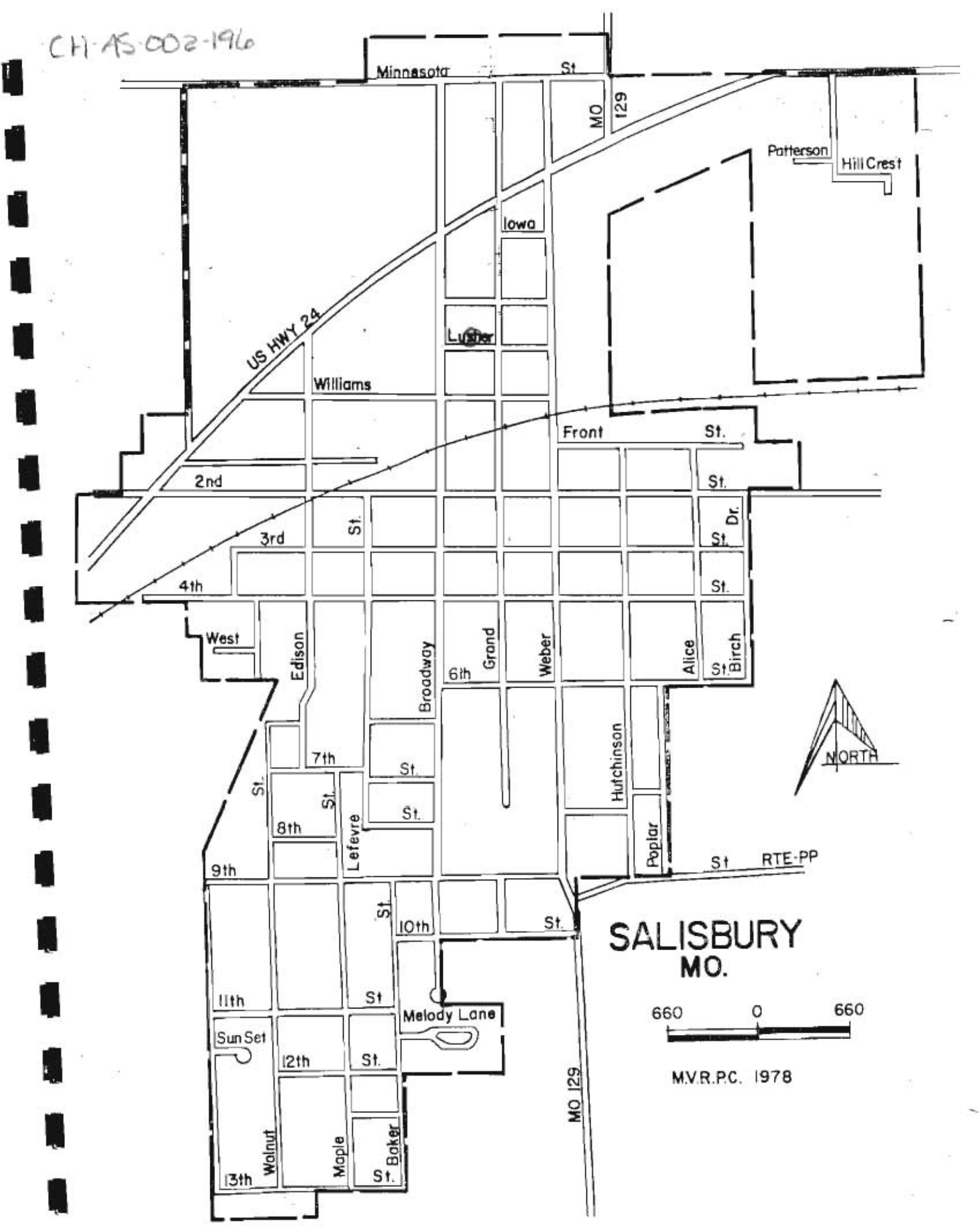
Minnesota St
MO 129
Patterson
Hill Crest
Iowa
US HWY 24
Luther
Williams
Front St.
2nd
St.
3rd
St.
St. Dr.
4th
St.
West
Edison
Broadway
6th
Grand
Weber
Alice
St. Birch
7th
St.
St.
St.
St.
8th
Lefevre
Hutchinson
Poplar
St RTE-PP
9th
St.
10th
St.
11th
St
Melody Lane
Sun Set
12th
St.
13th
Walnut
Maple
St. Baker
MO 129
NORTH
SALISBURY
MO.
660 0 660
M.V.R.P.C. 1978



MISSOURI OFFICE OF HISTORIC PRESERVATION / INVENTORY SURVEY FORM

CH-AS-002-197 # 524

1. NAME

HISTORIC

AND/OR COMMON

2. LOCATION see map

STREET & NUMBER 202 Lusher

CITY, TOWN Salisbury ___VICINITY OF

STATE Missouri CODE COUNTY Chariton CODE

3. CLASSIFICATION

CATEGORY	OWNERSHIP	STATUS	PRESENT USE	
___district	___public	___occupied	___agriculture	___museum
_X_building(s)	_X_private	_X_unoccupied	___commercial	___park
___structure	___both	___work in progress	___educational	___private residence
___site	PUBLIC ACQUISITION	ACCESSIBLE	___entertainment	___religious
___object	___in process	___yes: restricted	___government	___scientific
	___being considered	___yes: unrestricted	___industrial	___transportation
		___no	___military	___other:

4. OWNER OF PROPERTY

NAME

STREET & NUMBER

CITY, TOWN ___VICINITY OF STATE

5. LOCATION OF LEGAL DESCRIPTION

Recorder of Deeds, Chariton County Courthouse, Keytesville, Missouri

6. REPRESENTATION IN EXISTING SURVEYS

TLE DETERMINED ELIGIBLE? ___ YES ___ NO ___ FEDERAL ___ STATE ___ COUNTY ___ LO

N/A

7. DESCRIPTION

CONDITION		CHECK ONE	CHECK ONE	
___excellent	___deteriorated	___unaltered	X___original site	
_X_good	___ruins	_X_altered	___moved	date ___
___fair	___unexposed			

DESCRIBE THE PRESENT AND ORIGINAL (IF KNOWN) PHYSICAL APPEARANCE

- This is the only stack house in Salisbury. It has some 6x6 windows, but many have been replaced. There is a frame single garage at the alley in the rear of this south facing house. A row of climax cedars border the west lot.

8. SIGNIFICANCE

PERIOD	AREAS OF SIGNIFICANCE - CHECK AND JUSTIFY BELOW			
___prehistoric	___archeology-prehistoric	___community planning	___landscape architecture	___religion
___1400-1499	___archeology-historic	___conservation	___law	___science
___1500-1599	___agriculture	___economics	___literature	___sculpture
___1600-1699	_X_architecture	___education	___military	___social /
___1700-1799	___art	___engineering	___music	humanitarian
_X_1800-1899	___commerce	___exploration/settlement	___philosophy	___theater
___1900-	___communications	___industry	___politics/government	___transportation
		___invention		___other (specify)

SPECIFIC DATES c1880 BUILDER/ARCHITECT

STATEMENT OF SIGNIFICANCE (IN ONE PARAGRAPH)

9. MAJOR BIBLIOGRAPHICAL REFERENCES

0. GEOGRAPHICAL DATA N/A

ACREAGE OF PROPERTY_____ QUADRANGLE NAME_____ SCALE_____

UTM REFERENCES

	ZONE	EASTING	NORTHING		ZONE	EASTING	NORTHING
A				B			
C				D			

VERBAL BOUNDARY DESCRIPTION AND JUSTIFICATION

1. FORM PREPARED BY

NAME / TITLE Lynn Morrow, Historian

ORGANIZATION Missouri Valley Regional Planning Commission

ADDRESS P.O. Box 8, Carrollton, Missouri DATE August, 198

CH A5002-197

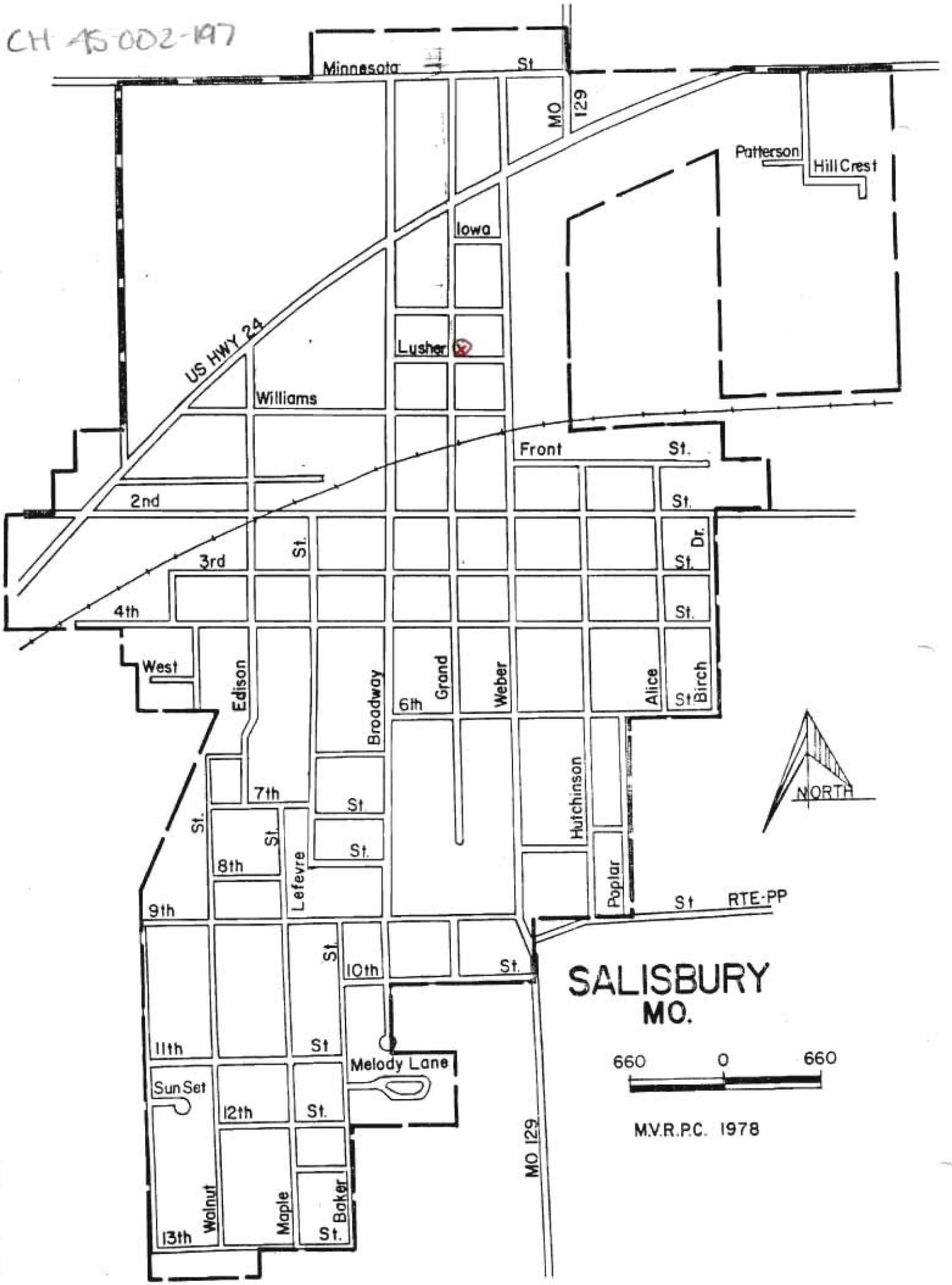
Minnesota St
MO 129
Patterson
Hill Crest
Iowa
US HWY 24
Lusher
Williams
Front St.
2nd
St.
3rd
St.
Dr.
4th
West
Edison
Broadway
6th
Grand
Weber
Alice
St
Birch
7th
St.
8th
Lefevre
9th
Hutchinson
Poplar
St RTE-PP
10th
11th
Melody Lane
Sun Set
12th
13th
Walnut
Maple
Baker
MO 129
NORTH
SALISBURY
MO.
660 0 660
M.V.R.P.C. 1978


202



MISSOURI OFFICE OF HISTORIC PRESERVATION / INVENTORY SURVEY FORM

CH-AS-002-198

525

1. NAME

HISTORIC

AND/OR COMMON

2. LOCATION

STREET & NUMBER 701 S. Maple Street

CITY, TOWN Salisbury ____VICINITY OF

STATE Missouri CODE COUNTY Chariton CODE

3. CLASSIFICATION

CATEGORY	OWNERSHIP	STATUS	PRESENT USE	
___district	___public	___occupied	___agriculture	___museum
X building(s)	X private	X unoccupied	___commercial	___park
___structure	___both	___work in progress	___educational	___private residence
___site	PUBLIC ACQUISITION	ACCESSIBLE	___entertainment	___religious
___object	___in process	___yes: restricted	___government	___scientific
	___being considered	___yes: unrestricted	___industrial	___transportation
		___no	___military	___other:

4. OWNER OF PROPERTY

NAME

STREET & NUMBER

CITY, TOWN ____VICINITY OF STATE

5. LOCATION OF LEGAL DESCRIPTION

Recorder of Deeds, Chariton County Courthouse, Keytesville, Missouri

6. REPRESENTATION IN EXISTING SURVEYS

TLE DETERMINED ELIGIBLE? ____YES ____NO ____FEDERAL ____STATE ____COUNTY ____LO

N/A

7. DESCRIPTION

CONDITION		CHECK ONE	CHECK ONE	
X excellent	___deteriorated	___unaltered	X original site	
___good	___ruins	X altered	___moved	date ____
___fair	___unexposed			

DESCRIBE THE PRESENT AND ORIGINAL (IF KNOWN) PHYSICAL APPEARANCE

- The house has been used as an apartment house, but it is currently being remodeled as a single family unit. It is an excellent two story double pen floor plan; notice the hooded porch and hooded window of this west facing house. The window in the north gable end is also encased in exterior moldings. The porch pillars are replacements of earlier Eastlake posts that matched the window molding.

8. SIGNIFICANCE

PERIOD	AREAS OF SIGNIFICANCE - CHECK AND JUSTIFY BELOW			
___ prehistoric	___ archeology-prehistoric	___ community planning	___ landscape architecture	___ religion
___ 1400-1499	___ archeology-historic	___ conservation	___ law	___ science
___ 1500-1599	___ agriculture	___ economics	___ literature	___ sculpture
___ 1600-1699	X architecture	___ education	___ military	___ social / humanitarian
___ 1700-1799	___ art	___ engineering	___ music	___ theater
X 1800-1899	___ commerce	___ exploration/settlement	___ philosophy	___ transportation
___ 1900-	___ communications	___ industry	___ politics/government	___ other (specify)
		___ invention		

SPECIFIC DATES c1895 BUILDER/ARCHITECT

STATEMENT OF SIGNIFICANCE (IN ONE PARAGRAPH)

9. MAJOR BIBLIOGRAPHICAL REFERENCES

0. GEOGRAPHICAL DATA N/A

ACREAGE OF PROPERTY ____ QUADRANGLE NAME ____ SCALE ____

UTM REFERENCES

	ZONE	EASTING	NORTHING
A			
B			
C			
D			

VERBAL BOUNDARY DESCRIPTION AND JUSTIFICATION

1. FORM PREPARED BY

NAME / TITLE Lynn Morrow, Historian

ORGANIZATION Missouri Valley Regional Planning Commission

ADDRESS P.O. Box 8, Carrollton, Missouri DATE August, 198

CH-AS-002-198

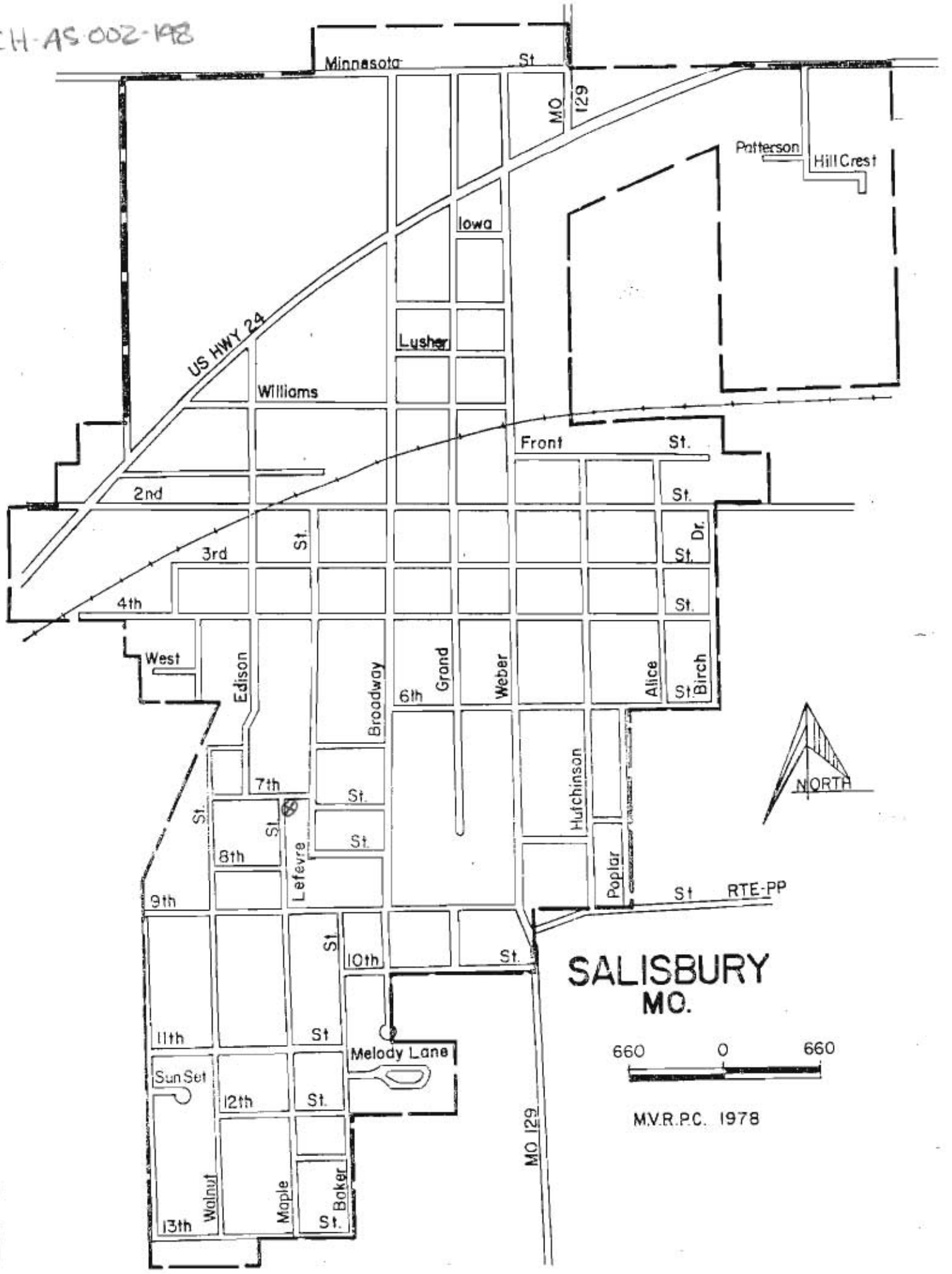
Minnesota St
MO 129
Patterson
Hill Crest
Iowa
US HWY 24
Lusher
Williams
Front St.
2nd
St.
3rd
St.
Dr.
St.
4th
St.
West
Edison
Broadway
6th
Grand
Weber
Alice
St
Birch
7th
St.
St.
St.
St.
8th
Lefevre
Hutchinson
Poplar
St
RTE-PP
9th
St.
10th
St.
11th
St
Melody Lane
Sun Set
12th
St.
MO 129
Walnut
Maple
Baker
St.
13th
NORTH
SALISBURY
MO.
660
0
660
M.V.R.P.C. 1978



MISSOURI OFFICE OF HISTORIC PRESERVATION / INVENTORY SURVEY FORM

CH-AS-002-199 # 543

1. NAME

HISTORIC

AND/OR COMMON

2. LOCATION

STREET & NUMBER 709 S. Maple Street

CITY, TOWN Salisbury ___VICINITY OF

STATE Missouri CODE COUNTY Chariton CODE

3. CLASSIFICATION

CATEGORY	OWNERSHIP	STATUS	PRESENT USE	
___district	___public	X occupied	___agriculture	___museum
X building(s)	X private	___unoccupied	___commercial	___park
___structure	___both	___work in progress	___educational	X private residence
___site	PUBLIC ACQUISITION	ACCESSIBLE	___entertainment	___religious
___object	___in process	___yes: restricted	___government	___scientific
	___being considered	___yes: unrestricted	___industrial	___transportation
		___no	___military	___other:

4. OWNER OF PROPERTY

NAME

STREET & NUMBER

CITY, TOWN ___VICINITY OF STATE

5. LOCATION OF LEGAL DESCRIPTION

Recorder of Deeds, Chariton County Courthouse, Keytesville, Missouri

6. REPRESENTATION IN EXISTING SURVEYS

TITLE DETERMINED ELIGIBLE? ___YES ___NO ___FEDERAL ___STATE ___COUNTY ___LO

N/A

7. DESCRIPTION

CONDITION		CHECK ONE	CHECK ONE	
___excellent	___deteriorated	___unaltered	X original site	
X good	___ruins	X altered	___moved	date ___
___fair	___unexposed			

DESCRIBE THE PRESENT AND ORIGINAL (IF KNOWN) PHYSICAL APPEARANCE

- A good example of an early 20th century vernacular house in the late Victorian mode that was bungalowized with a new porch. Notice how the brick battered pillars have rusticated edges. The house is well maintained and is the best of its type in the locale.

8. SIGNIFICANCE

PERIOD	AREAS OF SIGNIFICANCE - CHECK AND JUSTIFY BELOW			
___prehistoric	___archeology-prehistoric	___community planning	___landscape architecture	___religion
___1400-1499	___archeology-historic	___conservation	___law	___science
___1500-1599	___agriculture	___economics	___literature	___sculpture
___1600-1699	X architecture	___education	___military	___social /
___1700-1799	___art	___engineering	___music	humanitarian
___1800-1899	___commerce	___exploration/settlement	___philosophy	___theater
X 1900-	___communications	___industry	___politics/government	___transportation
		___invention		___other (specify)

SPECIFIC DATES c 1910 BUILDER/ARCHITECT

STATEMENT OF SIGNIFICANCE (IN ONE PARAGRAPH)

9. MAJOR BIBLIOGRAPHICAL REFERENCES

0. GEOGRAPHICAL DATA N/A

ACREAGE OF PROPERTY ___ QUADRANGLE NAME ___ SCALE ___

UTM REFERENCES

	ZONE	EASTING	NORTHING		ZONE	EASTING	NORTHING
A				B			
C				D			

VERBAL BOUNDARY DESCRIPTION AND JUSTIFICATION

1. FORM PREPARED BY

NAME / TITLE Lynn Morrow, Historian

ORGANIZATION Missouri Valley Regional Planning Commission

ADDRESS P.O. Box 8, Carrollton, Missouri DATE August, 198

CH 15-002-199

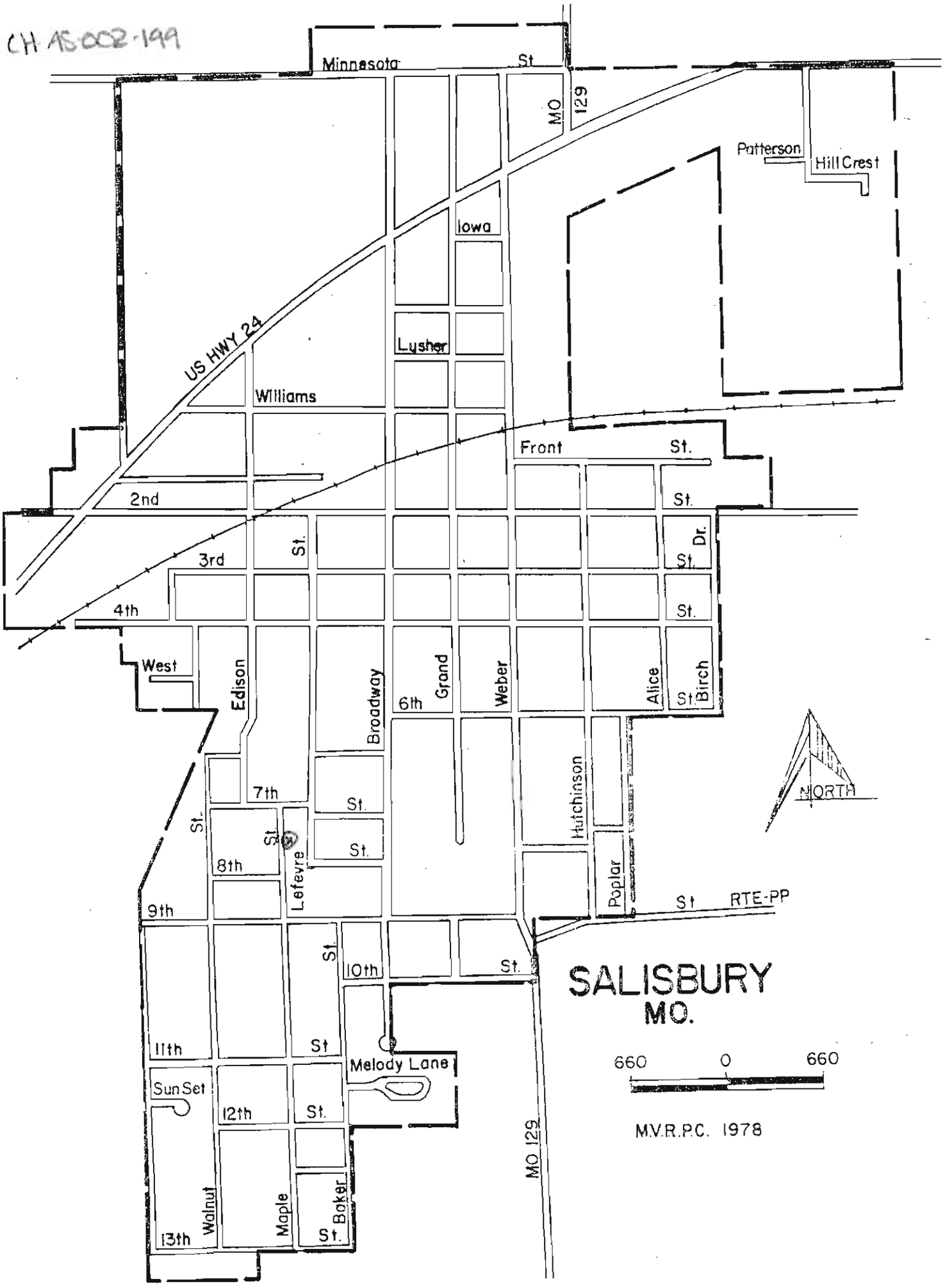
Minnesota St
MO 129
Patterson
Hill Crest
Iowa
US HWY 24
Lusher
Williams
Front St.
2nd
St.
3rd
St.
Dr.
4th
St.
West
Edison
Broadway
6th
Grand
Weber
Alice
St
Birch
NORTH
7th
St.
St.
St.
St.
8th
Lefevre
Hutchinson
Poplar
St
RTE-PP
9th
St.
10th
St.
SALISBURY
MO.
11th
St
Melody Lane
660
0
660
Sun Set
12th
St.
MO 129
Walnut
Maple
Baker
St.
13th
M.V.R.P.C. 1978



MISSOURI OFFICE OF HISTORIC PRESERVATION / INVENTORY SURVEY FORM

CH-AS-002-200

501

1. NAME

HISTORIC: Willie Grapes house

AND/OR COMMON:

2. LOCATION

STREET & NUMBER: 808 S. Maple

CITY, TOWN: Salisbury ____ VICINITY OF

STATE: Missouri CODE COUNTY: Chariton CODE

3. CLASSIFICATION

CATEGORY	OWNERSHIP	STATUS	PRESENT USE	
___district	___public	___occupied	___agriculture	___museum
X building(s)	X private	X unoccupied	___commercial	___park
___structure	___both	___work in progress	___educational	___private residence
___site	PUBLIC ACQUISITION	ACCESSIBLE	___entertainment	___religious
___object	___in process	___yes: restricted	___government	___scientific
	___being considered	___yes: unrestricted	___industrial	___transportation
		___no	___military	___other:

4. OWNER OF PROPERTY

NAME:

STREET & NUMBER:

CITY, TOWN ____ VICINITY OF STATE:

5. LOCATION OF LEGAL DESCRIPTION

Recorder of Deeds, Chariton County Courthouse, Keytesville, Missouri

6. REPRESENTATION IN EXISTING SURVEYS

TITLE DETERMINED ELIGIBLE? ___ YES ___ NO ___ FEDERAL ___ STATE ___ COUNTY ___ LO

N/A

7. DESCRIPTION

CONDITION		CHECK ONE	CHECK ONE	
___excellent	___deteriorated	X unaltered	X original site	
X good	___ruins	___altered	___moved	date ____
___fair	___unexposed			

DESCRIBE THE PRESENT AND ORIGINAL (IF KNOWN) PHYSICAL APPEARANCE

- This house is Salisbury's best eclectic Queen Anne frame Victorian house. It occupies a corner lot facing east; the high school is south.

8. SIGNIFICANCE

PERIOD	AREAS OF SIGNIFICANCE - CHECK AND JUSTIFY BELOW			
___prehistoric	___archeology-prehistoric	___community planning	___landscape architecture	___religion
___1400-1499	___archeology-historic	___conservation	___law	___science
___1500-1599	___agriculture	___economics	___literature	___sculpture
___1600-1699	X architecture	___education	___military	___social /
___1700-1799	___art	___engineering	___music	humanitarian
X 1800-1899	___commerce	___exploration/settlement	___philosophy	___theater
___1900-	___communications	___industry	___politics/government	___transportation
		___invention		___other (specify)

SPECIFIC DATES

BUILDER/ARCHITECT

STATEMENT OF SIGNIFICANCE (IN ONE PARAGRAPH)

- Long time resident Mrs. Grapes recently passed away. The house is currently in probate.

9. MAJOR BIBLIOGRAPHICAL REFERENCES

0. GEOGRAPHICAL DATA N/A

ACREAGE OF PROPERTY_____ QUADRANGLE NAME_____ SCALE_____

UTM REFERENCES

	ZONE	EASTING	NORTHING
A			
B			
C			
D			

VERBAL BOUNDARY DESCRIPTION AND JUSTIFICATION

1. FORM PREPARED BY

NAME / TITLE Lynn Morrow, Historian

ORGANIZATION Missouri Valley Regional Planning Commission

ADDRESS P.O. Box 8, Carrollton, Missouri

DATE August, 198

CH-A5.002-200

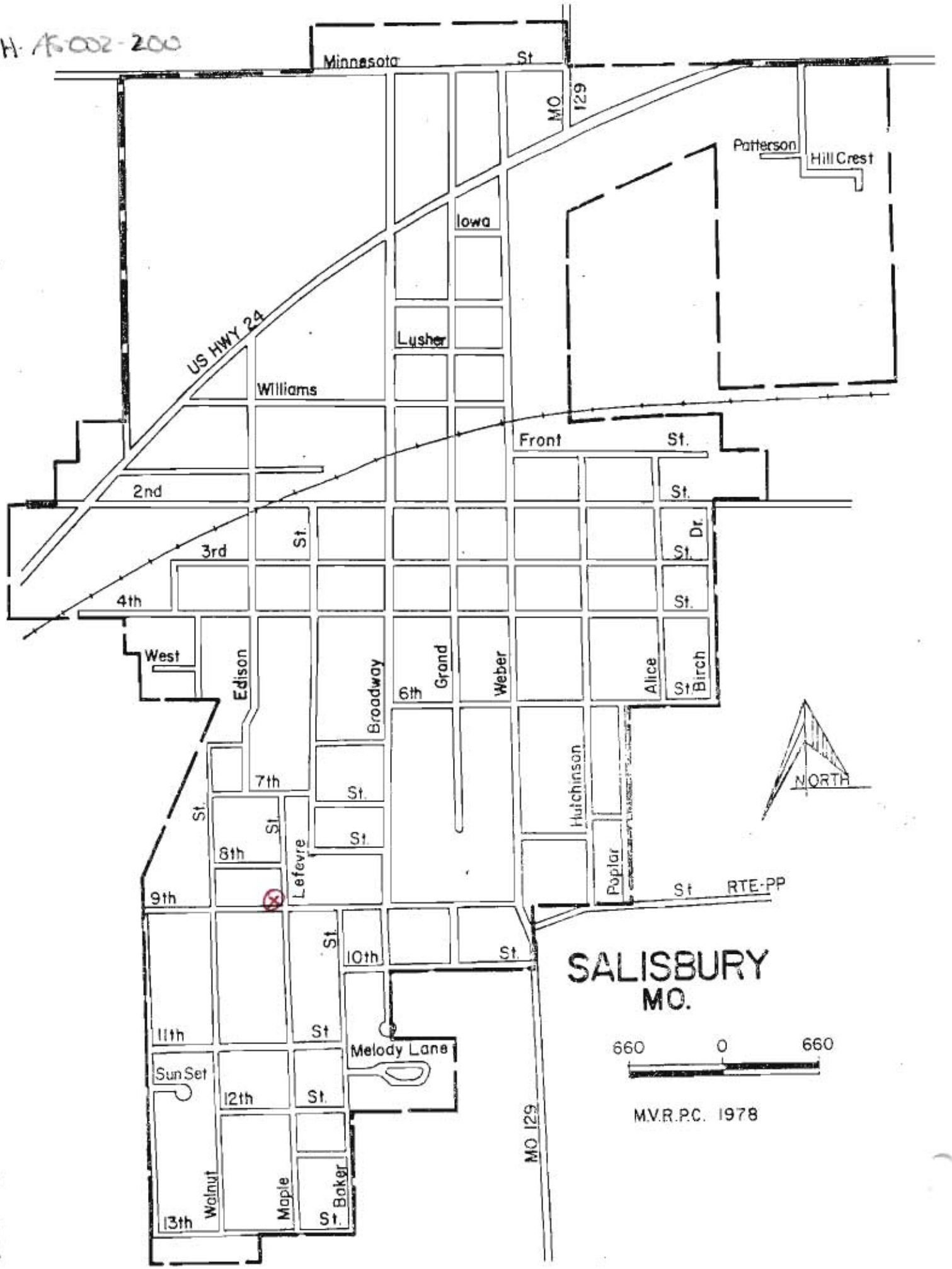
Minnesota St
MO 129
Patterson
Hill Crest
Iowa
US HWY 24
Lusher
Williams
Front St.
2nd
St.
3rd
St.
St. Dr.
4th
St.
West
Edison
Broadway
6th
Grand
Weber
Alice
St
Birch
7th
St.
St.
St.
St.
8th
Lefevre
Hutchinson
Poplar
St
RTE-PP
9th
St.
10th
St.
11th
St
Melody Lane
Sun Set
12th
St.
13th
Walnut
Maple
Baker
St.
MO 129
NORTH
SALISBURY
MO.
660
0
660
M.V.R.P.C. 1978



MISSOURI OFFICE OF HISTORIC PRESERVATION / INVENTORY SURVEY FORM

CH-19-002-201

568

1. NAME

HISTORIC Salisbury High School

AND/OR COMMON

2. LOCATION see map

STREET & NUMBER 10th and Maple Street

CITY, TOWN Salisbury ____ VICINITY OF

STATE Missouri CODE COUNTY Chariton CODE

3. CLASSIFICATION

CATEGORY	OWNERSHIP	STATUS	PRESENT USE	
___district	X public	X occupied	___agriculture	___museum
X building(s)	___private	___unoccupied	___commercial	___park
___structure	___both	___work in progress	X educational	___private residence
___site	PUBLIC ACQUISITION	ACCESSIBLE	___entertainment	___religious
___object	___in process	___yes: restricted	___government	___scientific
	___being considered	___yes: unrestricted	___industrial	___transportation
		___no	___military	___other:

4. OWNER OF PROPERTY

NAME

STREET & NUMBER

CITY, TOWN ____ VICINITY OF STATE

5. LOCATION OF LEGAL DESCRIPTION

Recorder of Deeds, Chariton County Courthouse, Keytesville, Missouri

6. REPRESENTATION IN EXISTING SURVEYS

TITLE DETERMINED ELIGIBLE? ___ YES ___ NO ___ FEDERAL ___ STATE ___ COUNTY ___ LO

N/A

7. DESCRIPTION

CONDITION		CHECK ONE	CHECK ONE	
___excellent	___deteriorated	___unaltered	X original site	
X good	___ruins	X altered	___moved	date ____
___fair	___unexposed			

DESCRIBE THE PRESENT AND ORIGINAL (IF KNOWN) PHYSICAL APPEARANCE

8. SIGNIFICANCE

PERIOD	AREAS OF SIGNIFICANCE - CHECK AND JUSTIFY BELOW			
___prehistoric	___archeology-prehistoric	___community planning	___landscape architecture	___religion
___1400-1499	___archeology-historic	___conservation	___law	___science
___1500-1599	___agriculture	___economics	___literature	___sculpture
___1600-1699	X architecture	___education	___military	___social /
___1700-1799	___art	___engineering	___music	humanitarian
___1800-1899	___commerce	___exploration/settlement	___philosophy	___theater
X 1900-	___communications	___industry	___politics/government	___transportation
		___invention		___other (specify)

SPECIFIC DATES

BUILDER/ARCHITECT

STATEMENT OF SIGNIFICANCE (IN ONE PARAGRAPH)

- see attached document

9. MAJOR BIBLIOGRAPHICAL REFERENCES

The Salisbury Story 1867-1967

0. GEOGRAPHICAL DATA N/A

ACREAGE OF PROPERTY_____ QUADRANGLE NAME_____ SCALE_____

UTM REFERENCES

	ZONE	EASTING	NORTHING
A			
B			
C			
D			

VERBAL BOUNDARY DESCRIPTION AND JUSTIFICATION

1. FORM PREPARED BY

NAME / TITLE Lynn Morrow, Historian

ORGANIZATION Missouri Valley Regional Planning Commission

ADDRESS P.O. Box 8, Carrollton, Missouri

DATE August, 198

CH-AS-002-201

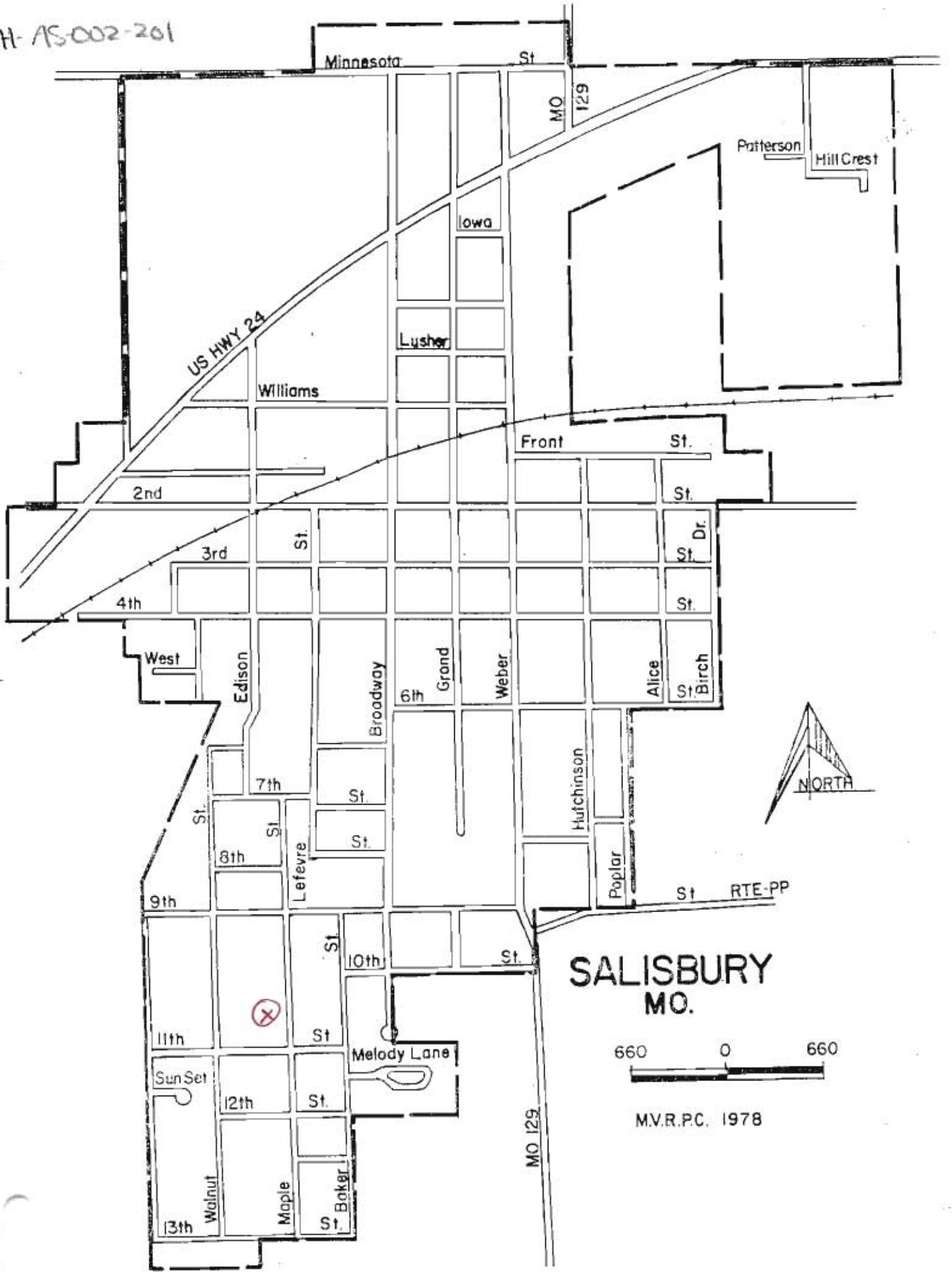
Minnesota St
MO 129
Patterson
Hill Crest
Iowa
US HWY 24
Lusher
Williams
Front St.
2nd
St.
3rd
St.
Dr.
St.
4th
St.
West
Edison
Broadway
6th
Grand
Weber
Alice
St.
Birch
NORTH
7th
St.
St.
St.
St.
Lefevre
8th
Hutchinson
Poplar
St
RTE-PP
9th
St.
10th
St.
11th
St
Melody Lane
Sun Set
12th
St.
MO 129
Walnut
Maple
St.
Baker
13th
SALISBURY
MO.
660
0
660
M.V.R.P.C. 1978



New addition of Salisbury High School includes gymnasium, cafeteria, business department, administrative offices, seventh and eighth grade rooms.

Salisbury R-4 High School is fully accredited, offering 45 units of credit. It has three vocational departments: agriculture, home economics, and business.

The music department includes instrumental and vocal teachers, at all three buildings, and kindergartens at both elementary schools.

Central section of high school

Shop wing north of main building









MISSOURI OFFICE OF HISTORIC PRESERVATION / INVENTORY SURVEY FORM

CH-AS-002-202 # 574

1. NAME

HISTORIC Model Mill Co. and Farmers Elevator Co.

AND/OR COMMON

2. LOCATION see map

STREET & NUMBER

CITY, TOWN Salisbury ___VICINITY OF

STATE Missouri CODE COUNTY Chariton CODE

3. CLASSIFICATION

CATEGORY	OWNERSHIP	STATUS	PRESENT USE	
___district	___public	X occupied	___agriculture	___museum
X building(s)	X private	___unoccupied	X commercial	___park
X structure	___both	___work in progress	___educational	___private residence
___site	PUBLIC ACQUISITION	ACCESSIBLE	___entertainment	___religious
___object	___in process	___yes: restricted	___government	___scientific
	___being considered	___yes: unrestricted	___industrial	___transportation
		___no	___military	___other:

4. OWNER OF PROPERTY

NAME

STREET & NUMBER

CITY, TOWN ___VICINITY OF STATE

5. LOCATION OF LEGAL DESCRIPTION

Recorder of Deeds, Chariton County Courthouse, Keytesville, Missouri

6. REPRESENTATION IN EXISTING SURVEYS

TITLE DETERMINED ELIGIBLE? ___YES ___NO ___FEDERAL ___STATE ___COUNTY ___LO

N/A

7. DESCRIPTION

CONDITION		CHECK ONE	CHECK ONE	
___excellent	___deteriorated	X unaltered	X original site	
X good	___ruins	___altered	___moved	date ___
___fair	___unexposed			

DESCRIBE THE PRESENT AND ORIGINAL (IF KNOWN) PHYSICAL APPEARANCE

8. SIGNIFICANCE

PERIOD	AREAS OF SIGNIFICANCE - CHECK AND JUSTIFY BELOW			
___ prehistoric	___ archeology-prehistoric	___ community planning	___ landscape architecture	___ religion
___ 1400-1499	___ archeology-historic	___ conservation	___ law	___ science
___ 1500-1599	___ agriculture	___ economics	___ literature	___ sculpture
___ 1600-1699	___ architecture	___ education	___ military	___ social / humanitarian
___ 1700-1799	___ art	___ engineering	___ music	___ theater
X 1800-1899	X commerce	___ exploration/settlement	___ philosophy	___ transportation
X 1900-	___ communications	___ industry	___ politics/government	___ other (specify)
		___ invention		

SPECIFIC DATES

BUILDER/ARCHITECT

STATEMENT OF SIGNIFICANCE (IN ONE PARAGRAPH)

- Model Milling Company, the subsequent Salisbury Milling Company, and elevators appears on insets of the 1893 Sanborn map and all subsequent ones through 1928.

- See attached documents

9. MAJOR BIBLIOGRAPHICAL REFERENCES

Bently Collection #3042, Joint Collection, UMC
Sanborn maps.

0. GEOGRAPHICAL DATA N/A

ACREAGE OF PROPERTY _____ QUADRANGLE NAME _____ SCALE _____

UTM REFERENCES

A	ZONE	EASTING	NORTHING	B	ZONE	EASTING	NORTHING
C				D			

VERBAL BOUNDARY DESCRIPTION AND JUSTIFICATION

1. FORM PREPARED BY

NAME / TITLE Lynn Morrow, Historian
ORGANIZATION Missouri Valley Regional Planning Commission
ADDRESS P.O. Box 8, Carrollton, Missouri

DATE August, 198

CH-AS-002-202

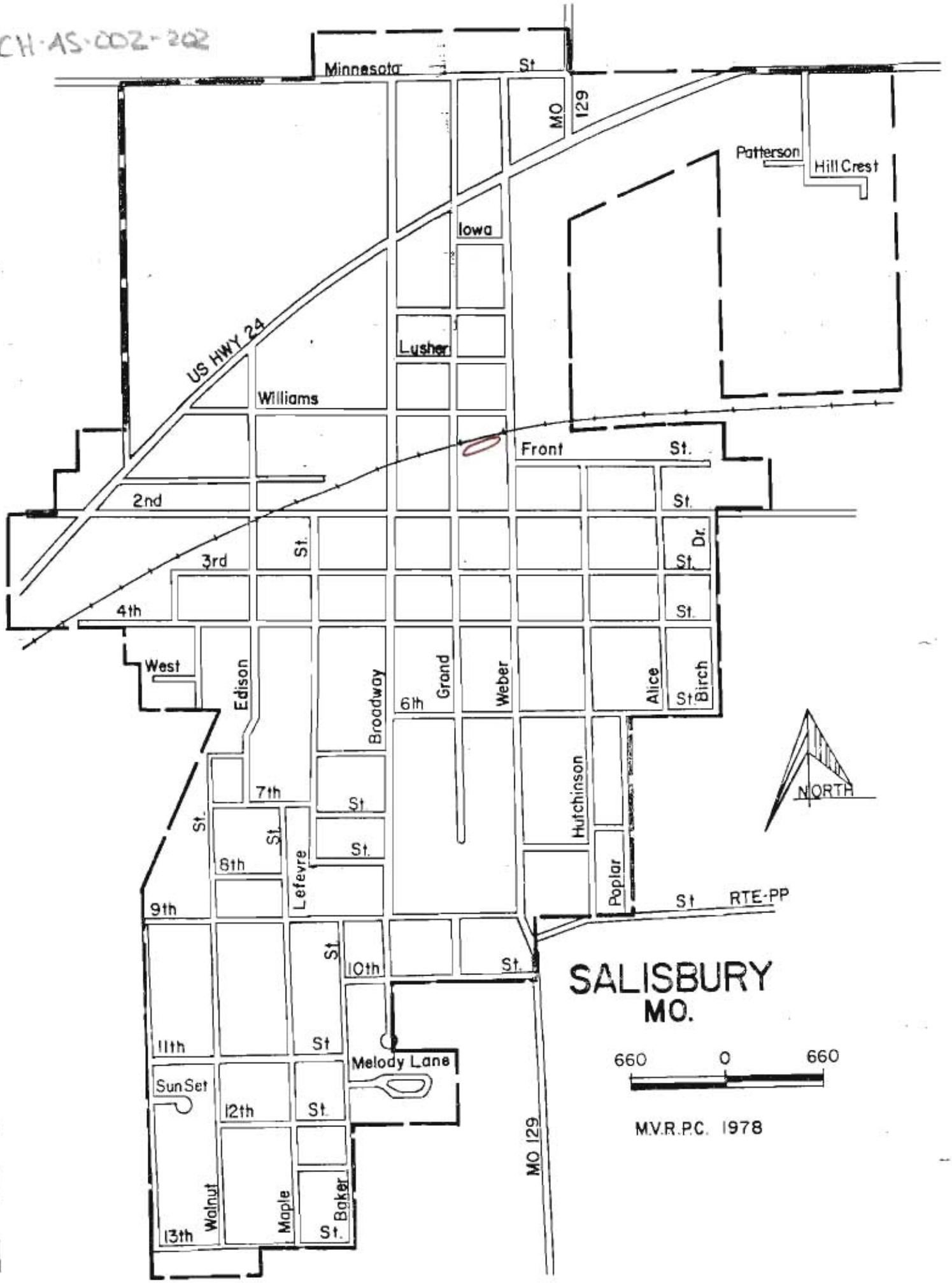
Minnesota St
MO 129
Patterson
Hill Crest
Iowa
US HWY 24
Lusher
Williams
Front St.
2nd
St.
3rd
St.
Dr.
4th
St.
West
Edison
Broadway
6th
Grand
Weber
Alice
St.
Birch
NORTH
7th
St.
St.
St.
St.
6th
Lefevre
Hutchinson
Poplar
9th
St
RTE-PP
St.
10th
St.
SALISBURY
MO.
11th
St
Melody Lane
660
0
660
Sun Set
12th
St.
MO 129
Walnut
Maple
St.
Baker
13th
M.V.R.P.C. 1978

3042 Bentley Coll
1914

MODEL MILL CO.

ESTABLISHED TWENTY-THREE YEARS

One of the largest lines of industry in Chariton county and one of the most modern and efficient plants in its line in this section is the Model Mill Co.'s of Salisbury, an institution that has a broad and steady growth along the most progressive business lines.

This mills has a capacity of 150 barrels of flour and 2[illegible] barrels of meal daily, the product being sold in Chariton, Ray, Clay, Randolph, Audrain, Monroe, Montgomery, Pooks, Daviess, Henry and other counties within a 200 mile radius.

The Model Mill Co. have been a fine advertising medium for Salisbury. To thousands of people in the above-named counties this city is known as the home of good flour. The splendid reputation that has been built up by the mill is a most valuable asset. For more than 20 years the brands of flour turned out by this establishment have been accepted as leaders in their trade territory.

This mill manufactures Crystal High Patent and Superlative(Belle of Salisbury), both superior soft wheat flours that have always maintained the same consistent high quality which has brought them success in the face of the keenest competition. The Model Mill Co., have ridden steadily forward on a wave of quality. It has secured business and has held that business purely on the strength of its goods. It has shown its patrons also that once good always good. In other words the mill went into the business field to stay. In addition to the manufacture of flour this concern also jobs and retails meal, hay and all kinds of grain.

As an indication of the size and extent of their business it may be mentioned that the mill, warehouses and offices cover 2 acres of ground, 9 men are employed, while over 600 car loads are handled each year. It has a storage capacity for 30,000 bu. of grain.

In October, 1901, this mill was destroyed by fire, and upon being rebuilt was equipped with all the latest modern machinery (sifter system), and no detail is missing that will make the institution a competentagency to fully meet all the various needs of its field. It is one of the largest and most comprehensive lines that has aided in drawing attention to the resources of this community, while its fine reputation and its up-to-date methods of doing business have brought prestige to the city as a trade center.

Every institution in any city that takes pride in the service it gives the public, that manufactures and delivers a brand of goods that it tries to make a little better than the best somewhere else, is laying a stone in the city's foundation was well as its own. A man or institution that excels in its line becomes a public institution in many ways.

George H. Stamback, head miller is a veteran of over 40 years' experience in the business. He has always endeavored to produce a flour that would compare on equal footing with any on the market, and that his efforts have been successful is demonstrated by the large and increasing trade the Model Mill Co. enjoys wheresever their products are known.

Salisbury has several large business institutions of which the Model Mill Co. is one of the best known, most standard, consistent and reliable, and its growing prestige is a guarantee of its agility. An absolutely square policy with all its customers, making a product second to none in excellence, together with sound business supervision and ample facilities, have all made the Model Mill Co. the strong and forceful leader in its field it is today.

Originally established in 1890, the present officers of the Model Mill Co. are: F.M. Leach, president and T.H. Edwards, secretary and treasurer.

They are both natives of Missouri, Mr. Leach having been born in Chariton county and Mr. Edwards in Montgomery county, and are ranked among the leading citizens of this community. They are progressive in all their methods; are great believers in the future prosperity of Salisbury and Chariton county, and are always ready to help any proposition that will add in its advancement.

#3042 Bentley Coll. 1914

FARMERS ELEVATOR CO.

AN IMPORTANT BUSINESS INSTITUTION OF SALISBURY

One of the most important business institutions in Chariton county, and one of the strongest and substantial lines of Salisbury, the Farmers Elevator Co., is widely known throughout the whole of this territory.

The Farmers Elevator Co. on July 1, 1913, succeeded the firm of Leach Bros., who were established here for the previous twelve years. As dealers in grain, hay, flour, and feed probably no firm in this section of the state is more extensively known or transacts a larger annual volume of business.

The elevator itself is quite the most conspicious building in the city. It has three floors and is over 70 feet in height. The elevator and warehouses occupy a larger tract of land, and are equipped with the latest power machinery.

They are heavy buyers of corn, oats, wheat, hay and grain of all kinds, and are connected with the Wabash railroad by their own switches, making the loading and unloading of cars an easy matter.

The Farmers Elevator Co. pay the highest cash price for grain of all kinds, and an institution such as this not only pays its owners but is a distinct benefit to the merchants here. By paying the highest market prices the elevator attracts farmers here with their grain, for which they receive cash and spend it with the local merchants.

They are the exclusive agents here for the celebrated Glasgow Glorine, a fine, soft wheat flour, and are the sole local distributors of Puritan and Golden West, both superior hard wheat flours. They also handle Salisbury Crystal High Patent.

They possess their own track scales, and as an instance of the thoroughness of their methods they take double weight on all grain going in or out.

This elevator is a live industry, employing five work people, and in addition to handling feed of all kinds, they ship out annually between 200 and 250 cars to points all over Missouri and also to Tennessee, Texas, Kansas and Illinois.

The officers of the Farmers Elevator Co. are C.W. Garhart, president; Geo. T. Johnson, Vice president and T.E. Leach, manager and secretary.

The president, C.W. Garhart, is a man who has been eminently successful in all his business affairs. He is one of our leading farmers and stockmen, is president of the Peoples Bank, and his connection with the Farmers Elevator Co. is a guarantee of that institution's future success.

T. E. Leach, manager-secretary and treasurer of the company was born in Canada but has made his home in Chariton county for the past 40 years. He is an able business man, owns a farm of 60 acres near Shannondale and in his present position is essentially the right man for the place.

The directors of the company are: Fred Lamb, Louis Glassen, W.H. Hutchinson, C.W. Garhart, Geo. T. Johnson, Henry Tripple and R. L. Hamilton.

Both directors and officers are local men and their association in the Farmers Elevator Co. is one of mutual advantage. Ably managed upon modern methods and catering to all the numerous demands of its field, the Farmers Elevator Co. enjoys the fullest measure of public confidence and is a distinct acquisition to the best interests of Salisbury and Chariton county.

Through the organization of this concern the farmers of this community have benefitted to the extent that competition has been injected into the grain business here. In other words there is more than one concern here ready to buy his goods and if the price does not suit him at one place he can get the prices of the other concerns.



MISSOURI OFFICE OF HISTORIC PRESERVATION / INVENTORY SURVEY FORM

CH/S002-208 # 529

1. NAME

HISTORIC

AND/OR COMMON

2. LOCATION

see map

STREET & NUMBER S. Weber

CITY, TOWN Salisbury ___VICINITY OF

STATE Missouri CODE COUNTY Chariton CODE

3. CLASSIFICATION

CATEGORY	OWNERSHIP	STATUS	PRESENT USE	
___district	___public	X occupied	___agriculture	___museum
X building(s)	X private	___unoccupied	___commercial	___park
___structure	___both	___work in progress	___educational	X private residence
___site	PUBLIC ACQUISITION	ACCESSIBLE	___entertainment	___religious
___object	___in process	___yes: restricted	___government	___scientific
	___being considered	___yes: unrestricted	___industrial	___transportation
		___no	___military	___other:

4. OWNER OF PROPERTY

NAME

STREET & NUMBER

CITY, TOWN ___VICINITY OF STATE

5. LOCATION OF LEGAL DESCRIPTION

Recorder of Deeds, Chariton County Courthouse, Keytesville, Missouri

6. REPRESENTATION IN EXISTING SURVEYS

TITLE DETERMINED ELIGIBLE? ___YES ___NO ___FEDERAL ___STATE ___COUNTY ___LO

N/A

7. DESCRIPTION

CONDITION		CHECK ONE	CHECK ONE	
X excellent	___deteriorated	___unaltered	X original site	
___good	___ruins	X altered	___moved	date ___
___fair	___unexposed			

DESCRIBE THE PRESENT AND ORIGINAL (IF KNOWN) PHYSICAL APPEARANCE

- Notice the distinctive Victorian porch detail.

8. SIGNIFICANCE

PERIOD	AREAS OF SIGNIFICANCE - CHECK AND JUSTIFY BELOW			
___ prehistoric	___ archeology-prehistoric	___ community planning	___ landscape architecture	___ religion
___ 1400-1499	___ archeology-historic	___ conservation	___ law	___ science
___ 1500-1599	___ agriculture	___ economics	___ literature	___ sculpture
___ 1600-1699	X architecture	___ education	___ military	___ social / humanitarian
___ 1700-1799	___ art	___ engineering	___ music	___ theater
X 1800-1899	___ commerce	___ exploration/settlement	___ philosophy	___ transportation
___ 1900-	___ communications	___ industry	___ politics/government	___ other (specify)
		___ invention		

SPECIFIC DATES c1890 BUILDER/ARCHITECT

STATEMENT OF SIGNIFICANCE (IN ONE PARAGRAPH)

- The building is located on the 1899 Sanborn map.

9. MAJOR BIBLIOGRAPHICAL REFERENCES

Sanborn maps.

0. GEOGRAPHICAL DATA N/A

ACREAGE OF PROPERTY ____ QUADRANGLE NAME ____ SCALE ____

UTM REFERENCES

	ZONE	EASTING	NORTHING
A			
B			
C			
D			

VERBAL BOUNDARY DESCRIPTION AND JUSTIFICATION

1. FORM PREPARED BY

NAME / TITLE Lynn Morrow, Historian
ORGANIZATION Missouri Valley Regional Planning Commission
ADDRESS P.O. Box 8, Carrollton, Missouri

DATE August, 198

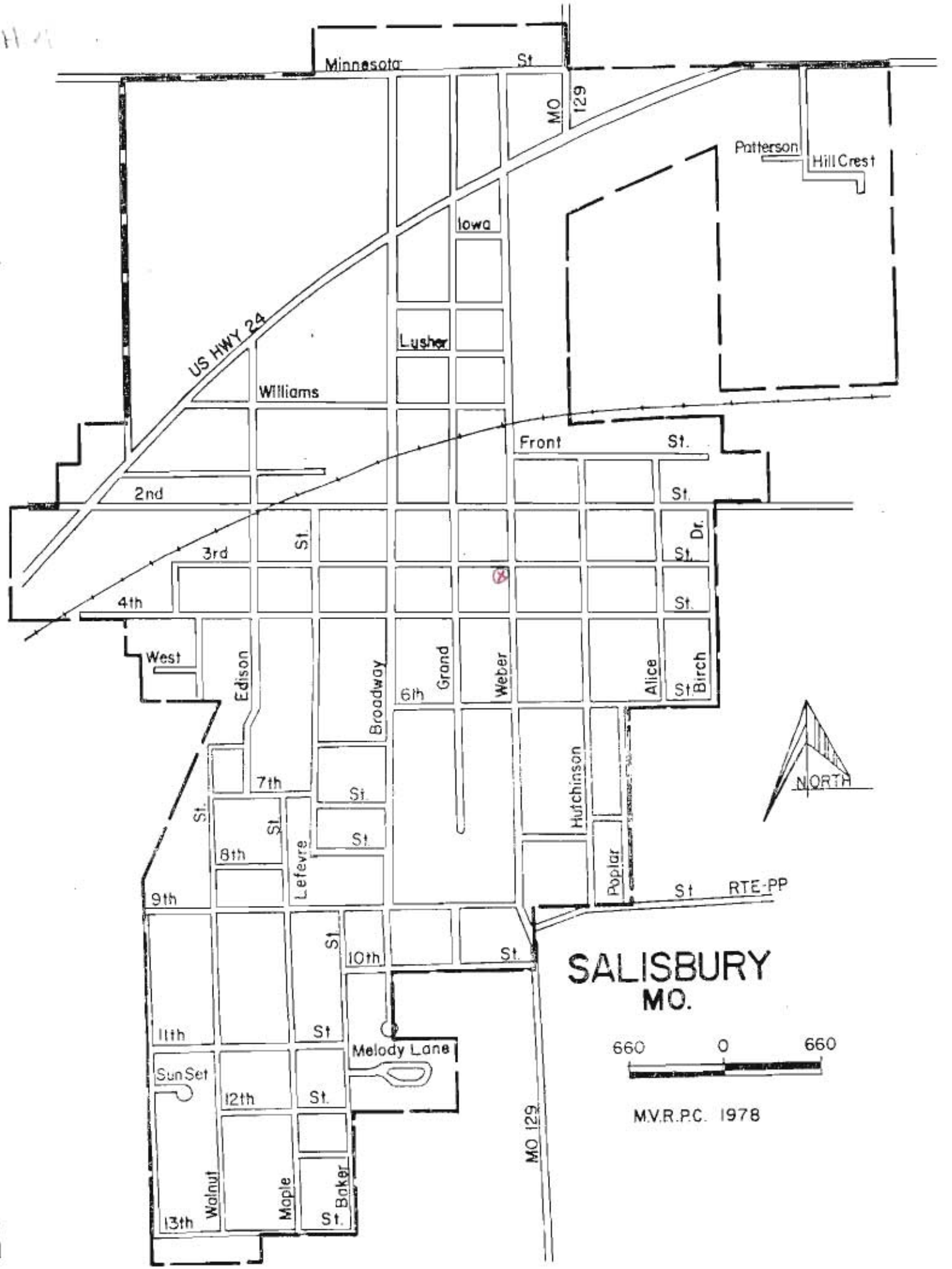
Minnesota St
MO 129
Patterson
Hill Crest
Iowa
US HWY 24
Lusher
Williams
Front St.
2nd
St.
3rd
St.
Dr.
St.
4th
St.
West
Edison
Broadway
6th
Grand
Weber
Alice
St
Birch
7th
St.
St.
St
St.
8th
Lefevre
St
9th
Hutchinson
Poplar
St
RTE-PP
St.
10th
St.
St
11th
Melody Lane
Sun Set
12th
St.
MO 129
13th
Walnut
Maple
St.
Baker
St.
NORTH
SALISBURY
MO.
660
0
660
M.V.R.P.C. 1978





MISSOURI OFFICE OF HISTORIC PRESERVATION / INVENTORY SURVEY FORM

CH-AS-002-204 # 553

1. NAME

HISTORIC

AND/OR COMMON Larry Stevenson house

2. LOCATION

STREET & NUMBER 308 S. Weber

CITY, TOWN Salisbury ___VICINITY OF

STATE Missouri CODE COUNTY Chariton CODE

3. CLASSIFICATION

CATEGORY	OWNERSHIP	STATUS	PRESENT USE	
___district	___public	X occupied	___agriculture	___museum
X building(s)	X private	___unoccupied	___commercial	___park
___structure	___both	___work in progress	___educational	X private residence
___site	PUBLIC ACQUISITION	ACCESSIBLE	___entertainment	___religious
___object	___in process	___yes: restricted	___government	___scientific
	___being considered	___yes: unrestricted	___industrial	___transportation
		___no	___military	___other:

4. OWNER OF PROPERTY

NAME

STREET & NUMBER

CITY, TOWN ___VICINITY OF STATE

5. LOCATION OF LEGAL DESCRIPTION

Recorder of Deeds, Chariton County Courthouse, Keytesville, Missouri

6. REPRESENTATION IN EXISTING SURVEYS

TLE DETERMINED ELIGIBLE? ___YES ___NO ___FEDERAL ___STATE ___COUNTY ___LO

N/A

7. DESCRIPTION

CONDITION		CHECK ONE	CHECK ONE	
___excellent	___deteriorated	X unaltered	X original site	
X good	___ruins	___altered	___moved	date
___fair	___unexposed			

DESCRIBE THE PRESENT AND ORIGINAL (IF KNOWN) PHYSICAL APPEARANCE

- This bungalow, with its unusual depth, is uncommon in the region. In concept it is a 4-room pyramidal house on the rear with a living room and bedroom in the middle, and a large porch on front. It has a rusticated block chimney on the north side of this east-facing house, and the rustication continues in the pillars and in the highly exposed porch wall and foundation.

8. SIGNIFICANCE

PERIOD	AREAS OF SIGNIFICANCE - CHECK AND JUSTIFY BELOW			
___ prehistoric	___ archeology-prehistoric	___ community planning	___ landscape architecture	___ religion
___ 1400-1499	___ archeology-historic	___ conservation	___ law	___ science
___ 1500-1599	___ agriculture	___ economics	___ literature	___ sculpture
___ 1600-1699	X architecture	___ education	___ military	___ social / humanitarian
___ 1700-1799	___ art	___ engineering	___ music	___ theater
___ 1800-1899	___ commerce	___ exploration/settlement	___ philosophy	___ transportation
X 1900-	___ communications	___ industry	___ politics/government	___ other (specify)
		___ invention		

SPECIFIC DATES c1915 BUILDER/ARCHITECT

STATEMENT OF SIGNIFICANCE (IN ONE PARAGRAPH)

- The house was constructed between 1910 and 1916.

9. MAJOR BIBLIOGRAPHICAL REFERENCES

1910, 1916 Sanborn maps.

0. GEOGRAPHICAL DATA N/A

ACREAGE OF PROPERTY ____ QUADRANGLE NAME ____ SCALE ____

UTM REFERENCES

	ZONE	EASTING	NORTHING
A			
B			
C			
D			

VERBAL BOUNDARY DESCRIPTION AND JUSTIFICATION

I. FORM PREPARED BY

NAME / TITLE Lynn Morrow, Historian

ORGANIZATION Missouri Valley Regional Planning Commission

ADDRESS P.O. Box 8, Carrollton, Missouri DATE August, 198

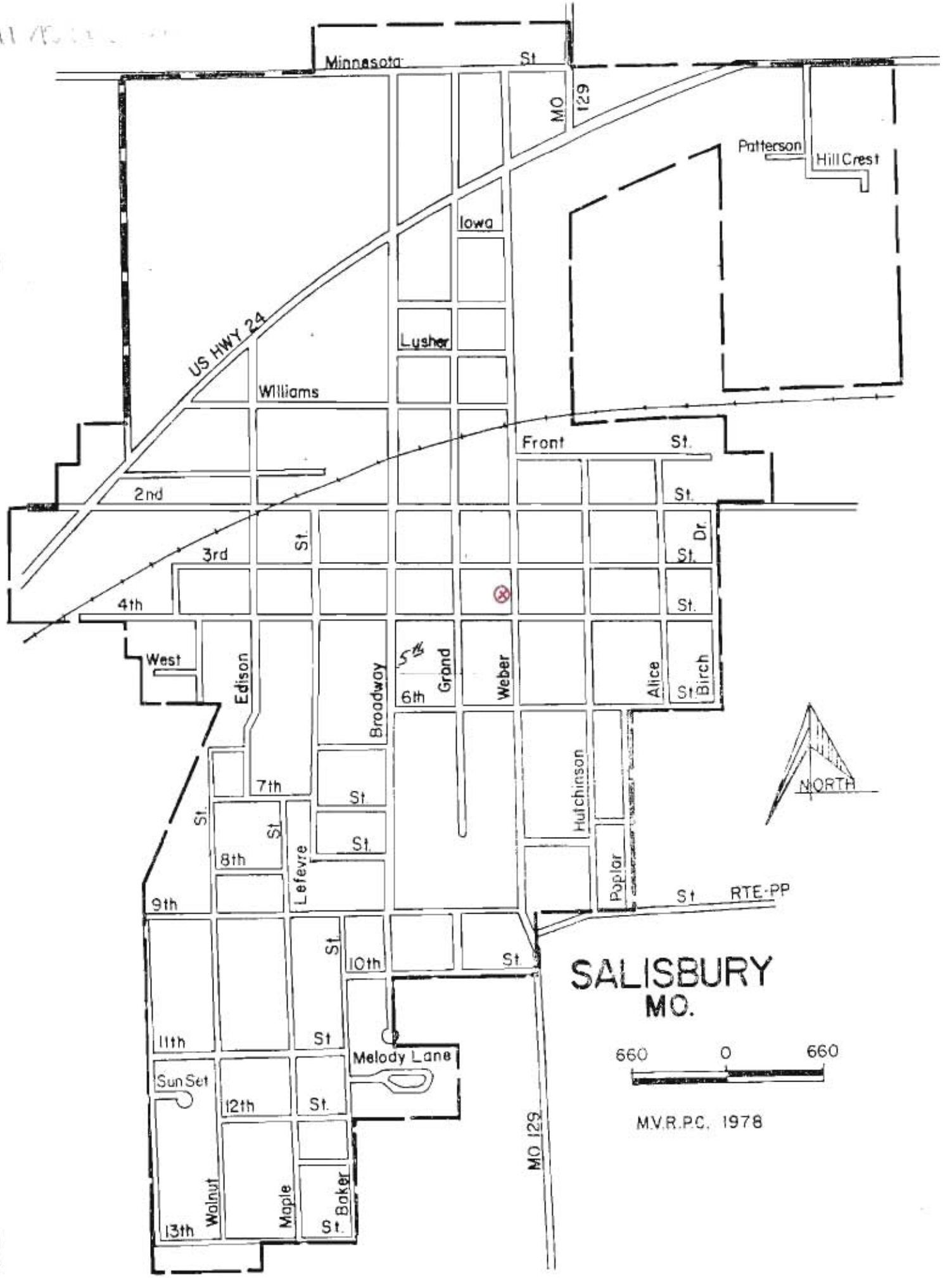
Minnesota St
MO 129
Patterson
Hill Crest
Iowa
US HWY 24
Lusher
Williams
Front St.
2nd
St.
3rd
St.
Dr.
4th
West
Edison
Broadway
5th
6th
Grand
Weber
Alice
Birch
NORTH
7th
St
8th
Lefevre
Hutchinson
Poplar
9th
St RTE-PP
10th
11th
Melody Lane
Sun Set
12th
Walnut
Maple
Baker
13th
MO 129
SALISBURY
MO.
660 0 660
M.V.R.P.C. 1978



MISSOURI OFFICE OF HISTORIC PRESERVATION / INVENTORY SURVEY FORM

CH-A5002-205 #558

1. NAME

HISTORIC

AND/OR COMMON

2. LOCATION

STREET & NUMBER 404 S. Weber

CITY, TOWN Salisbury ___VICINITY OF

STATE Missouri CODE COUNTY Chariton CODE

3. CLASSIFICATION

CATEGORY	OWNERSHIP	STATUS	PRESENT USE	
___district	___public	X occupied	___agriculture	___museum
X building(s)	X private	___unoccupied	___commercial	___park
___structure	___both	___work in progress	___educational	X private residence
___site	PUBLIC ACQUISITION	ACCESSIBLE	___entertainment	___religious
___object	___in process	___yes: restricted	___government	___scientific
	___being considered	___yes: unrestricted	___industrial	___transportation
		___no	___military	___other:

4. OWNER OF PROPERTY

NAME

STREET & NUMBER

CITY, TOWN ___VICINITY OF STATE

5. LOCATION OF LEGAL DESCRIPTION

Recorder of Deeds, Chariton County Courthouse, Keytesville, Missouri

6. REPRESENTATION IN EXISTING SURVEYS

TLE DETERMINED ELIGIBLE? ___YES ___NO ___FEDERAL ___STATE ___COUNTY ___LO

N/A

7. DESCRIPTION

CONDITION		CHECK ONE	CHECK ONE	
___excellent	___deteriorated	X unaltered	X original site	
X good	___ruins	___altered	___moved	date
___fair	___unexposed			

DESCRIBE THE PRESENT AND ORIGINAL (IF KNOWN) PHYSICAL APPEARANCE

- A bungaloid cottage influenced by California stucco; it has a full basement, a heavy texture around the foundation, and notice the Doric-Prairie porch columns.

8. SIGNIFICANCE

PERIOD	AREAS OF SIGNIFICANCE - CHECK AND JUSTIFY BELOW			
___prehistoric	___archeology-prehistoric	___community planning	___landscape architecture	___religion
___1400-1499	___archeology-historic	___conservation	___law	___science
___1500-1599	___agriculture	___economics	___literature	___sculpture
___1600-1699	X architecture	___education	___military	___social /
___1700-1799	___art	___engineering	___music	humanitarian
___1800-1899	___commerce	___exploration/settlement	___philosophy	___theater
X 1900-	___communications	___industry	___politics/government	___transportation
		___invention		___other (specify)

SPECIFIC DATES c1930 BUILDER/ARCHITECT

STATEMENT OF SIGNIFICANCE (IN ONE PARAGRAPH)

9. MAJOR BIBLIOGRAPHICAL REFERENCES

0. GEOGRAPHICAL DATA N/A

ACREAGE OF PROPERTY ____ QUADRANGLE NAME ____ SCALE ____

UTM REFERENCES

	ZONE	EASTING	NORTHING
A			
B			
C			
D			

VERBAL BOUNDARY DESCRIPTION AND JUSTIFICATION

I. FORM PREPARED BY

NAME / TITLE Lynn Morrow, Historian

ORGANIZATION Missouri Valley Regional Planning Commission

ADDRESS P.O. Box 8, Carrollton, Missouri DATE August, 198

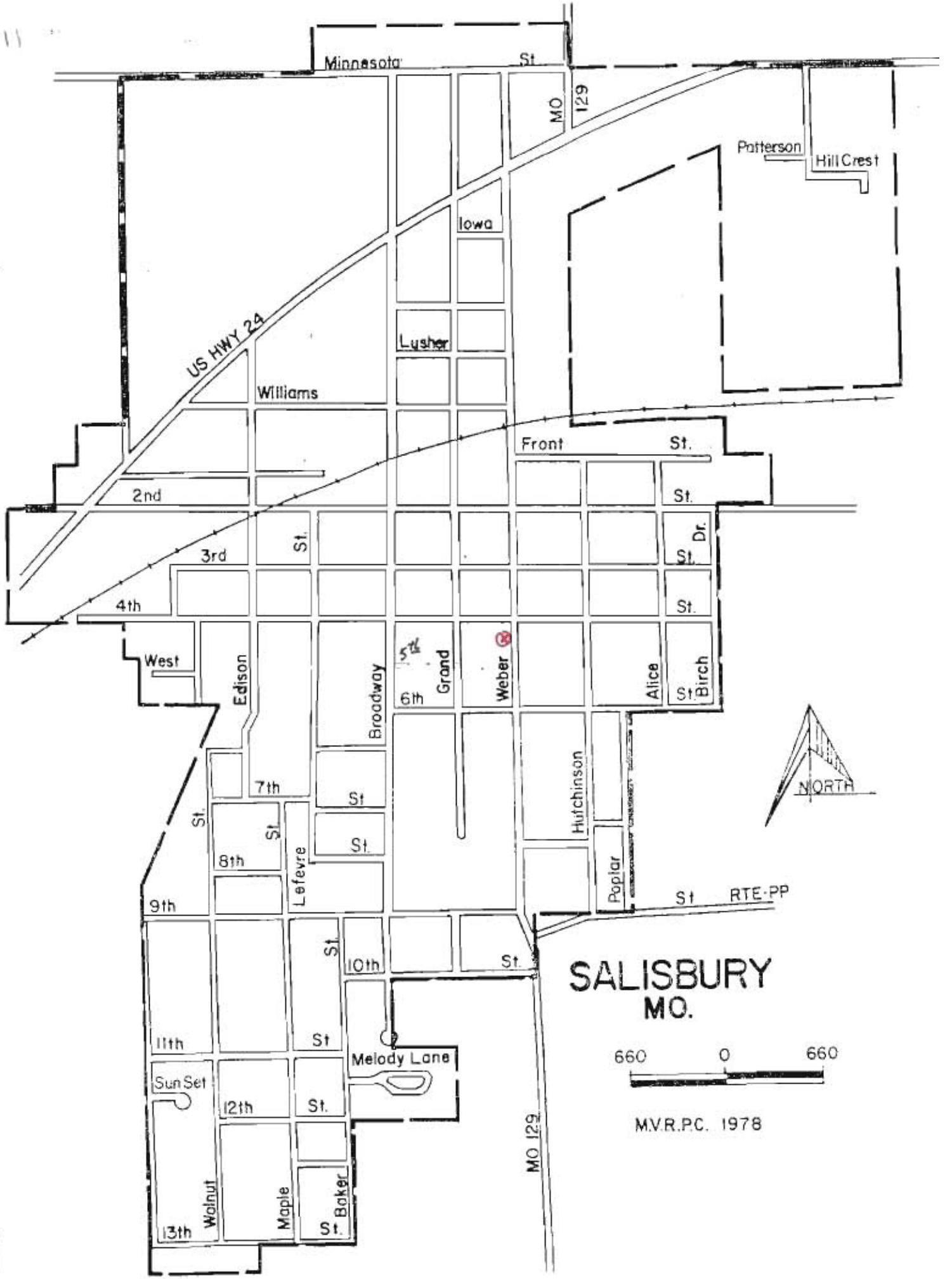
Minnesota St
MO 129
Patterson
Hill Crest
Iowa
US HWY 24
Lusher
Williams
Front St.
2nd St.
3rd St.
Dr.
St.
4th St.
West
Edison
Broadway
5th
Grand
Weber
Alice
Birch
6th St.
Hutchinson
NORTH
7th St
St.
St.
St.
8th
Lefevre
Poplar
9th
St RTE-PP
St.
10th St.
SALISBURY
MO.
11th St
Melody Lane
660 0 660
Sun Set
12th St.
M.V.R.P.C. 1978
MO 129
Walnut
Maple
Baker
13th St.



MISSOURI OFFICE OF HISTORIC PRESERVATION / INVENTORY SURVEY FORM

CH AS 002-206

557

1. NAME

HISTORIC

AND/OR COMMON

2. LOCATION

STREET & NUMBER 406 S. Weber

CITY, TOWN Salisbury ___VICINITY OF

STATE Missouri CODE COUNTY Chariton CODE

3. CLASSIFICATION

CATEGORY	OWNERSHIP	STATUS	PRESENT USE	
___district	___public	X occupied	___agriculture	___museum
X building(s)	X private	___unoccupied	___commercial	___park
___structure	___both	___work in progress	___educational	X private residence
___site	PUBLIC ACQUISITION	ACCESSIBLE	___entertainment	___religious
___object	___in process	___yes: restricted	___government	___scientific
	___being considered	___yes: unrestricted	___industrial	___transportation
		___no	___military	___other:

4. OWNER OF PROPERTY

NAME

STREET & NUMBER

CITY, TOWN ___VICINITY OF STATE

5. LOCATION OF LEGAL DESCRIPTION

Recorder of Deeds, Chariton County Courthouse, Keytesville, Missouri

6. REPRESENTATION IN EXISTING SURVEYS

TLE DETERMINED ELIGIBLE? ___YES ___NO ___FEDERAL ___STATE ___COUNTY ___LO

N/A

7. DESCRIPTION

CONDITION		CHECK ONE	CHECK ONE	
X excellent	___deteriorated	X unaltered	X original site	
___good	___ruins	___altered	___moved	date ___
___fair	___unexposed			

DESCRIBE THE PRESENT AND ORIGINAL (IF KNOWN) PHYSICAL APPEARANCE

- This is an excellent pattern book bungalow that could serve as a model for its type. It has a single garage on the west lot of this east-facing house that matches the house in design; there is a full basement, and exterior textures include wood, stucco, and brick. Windows are intact and the brackets are in good condition.

8. SIGNIFICANCE

PERIOD	AREAS OF SIGNIFICANCE - CHECK AND JUSTIFY BELOW			
___prehistoric	___archeology-prehistoric	___community planning	___landscape architecture	___religion
___1400-1499	___archeology-historic	___conservation	___law	___science
___1500-1599	___agriculture	___economics	___literature	___sculpture
___1600-1699	X architecture	___education	___military	___social / humanitarian
___1700-1799	___art	___engineering	___music	___theater
___1800-1899	___commerce	___exploration/settlement	___philosophy	___transportation
X 1900-	___communications	___industry	___politics/government	___other (specify)
		___invention		

SPECIFIC DATES c1925 BUILDER/ARCHITECT

STATEMENT OF SIGNIFICANCE (IN ONE PARAGRAPH)

9. MAJOR BIBLIOGRAPHICAL REFERENCES

0. GEOGRAPHICAL DATA N/A

ACREAGE OF PROPERTY_____ QUADRANGLE NAME_____ SCALE_____

UTM REFERENCES

	ZONE	EASTING	NORTHING
A			
B			
C			
D			

VERBAL BOUNDARY DESCRIPTION AND JUSTIFICATION

1. FORM PREPARED BY

NAME / TITLE Lynn Morrow, Historian

ORGANIZATION Missouri Valley Regional Planning Commission

ADDRESS P.O. Box 8, Carrollton, Missouri DATE August, 198

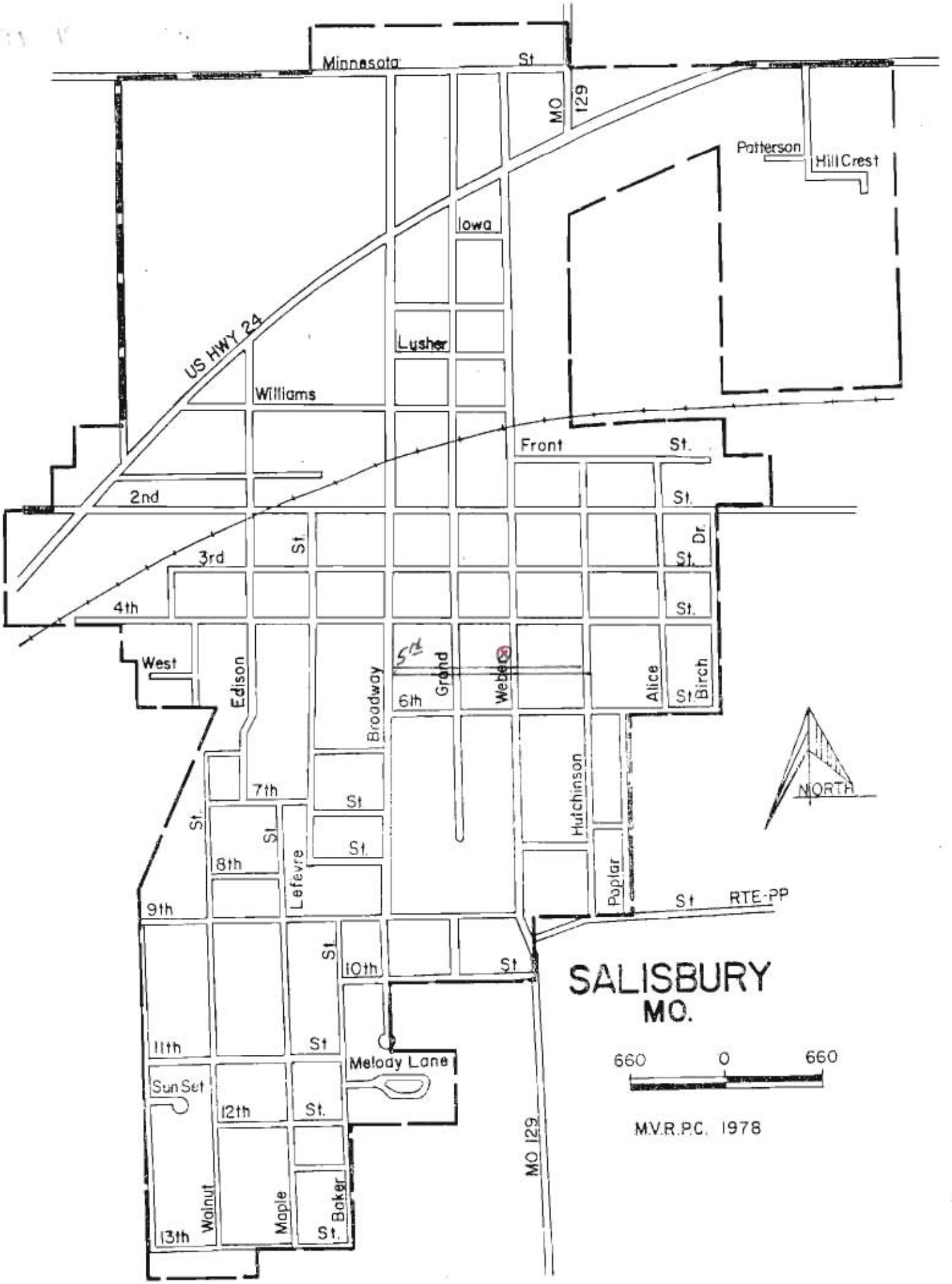
Minnesota St
MO 129
Patterson
Hill Crest
Iowa
US HWY 24
Lusher
Williams
Front St.
2nd
St.
3rd
St.
Dr.
4th
West
Edison
Broadway
5th
Grand
6th
Webb
Alice
Birch
NORTH
7th
St
8th
Lefevre
Hutchinson
Poplar
9th
RTE-PP
10th
11th
Melody Lane
Sun Set
12th
Walnut
Maple
Baker
13th
MO 129
SALISBURY
MO.
660 0 660
M.V.R.P.C. 1978





MISSOURI OFFICE OF HISTORIC PRESERVATION / INVENTORY SURVEY FORM

CH-AS-002-207

554

1. NAME

HISTORIC

AND/OR COMMON

2. LOCATION

STREET & NUMBER 502 S. Weber

CITY, TOWN Salisbury ____VICINITY OF

STATE Missouri CODE COUNTY Chariton CODE

3. CLASSIFICATION

CATEGORY	OWNERSHIP	STATUS	PRESENT USE	
___district	___public	_X_occupied	___agriculture	___museum
X building(s)	X private	___unoccupied	___commercial	___park
___structure	___both	___work in progress	___educational	X private residence
___site	PUBLIC ACQUISITION	ACCESSIBLE	___entertainment	___religious
___object	___in process	___yes: restricted	___government	___scientific
	___being considered	___yes: unrestricted	___industrial	___transportation
		___no	___military	___other:

4. OWNER OF PROPERTY

NAME

STREET & NUMBER

CITY, TOWN ____VICINITY OF STATE

5. LOCATION OF LEGAL DESCRIPTION

Recorder of Deeds, Chariton County Courthouse, Keytesville, Missouri

6. REPRESENTATION IN EXISTING SURVEYS

TLE DETERMINED ELIGIBLE? ____YES ____NO ____FEDERAL ____STATE ____COUNTY ____LO

N/A

7. DESCRIPTION

CONDITION		CHECK ONE	CHECK ONE	
___excellent	___deteriorated	_X_unaltered	_X_original site	
X good	___ruins	___altered	___moved	date ____
___fair	___unexposed			

DESCRIBE THE PRESENT AND ORIGINAL (IF KNOWN) PHYSICAL APPEARANCE

- This is a corner lot bungalow facing east. It has a concrete block foundation, combination concrete block and wood pillar posts, and a frame single garage-shop located on the northwest corner lot. It has asbestos siding. The extension of the flat roof dormer profile into the porch and carport are uncommon features in the region.

8. SIGNIFICANCE

PERIOD	AREAS OF SIGNIFICANCE - CHECK AND JUSTIFY BELOW			
___prehistoric	___archeology-prehistoric	___community planning	___landscape architecture	___religion
___1400-1499	___archeology-historic	___conservation	___law	___science
___1500-1599	___agriculture	___economics	___literature	___sculpture
___1600-1699	X architecture	___education	___military	___social /
___1700-1799	___art	___engineering	___music	humanitarian
___1800-1899	___commerce	___exploration/settlement	___philosophy	___theater
X 1900-	___communications	___industry	___politics/government	___transportation
		___invention		___other (specify)

SPECIFIC DATES c1930 BUILDER/ARCHITECT

STATEMENT OF SIGNIFICANCE (IN ONE PARAGRAPH)

9. MAJOR BIBLIOGRAPHICAL REFERENCES

0. GEOGRAPHICAL DATA N/A

ACREAGE OF PROPERTY ____ QUADRANGLE NAME ____ SCALE ____

UTM REFERENCES

	ZONE	EASTING	NORTHING		ZONE	EASTING	NORTHING
A				B			
C				D			

VERBAL BOUNDARY DESCRIPTION AND JUSTIFICATION

1. FORM PREPARED BY

NAME / TITLE Lynn Morrow, Historian

ORGANIZATION Missouri Valley Regional Planning Commission

ADDRESS P.O. Box 8, Carrollton, Missouri DATE August, 198

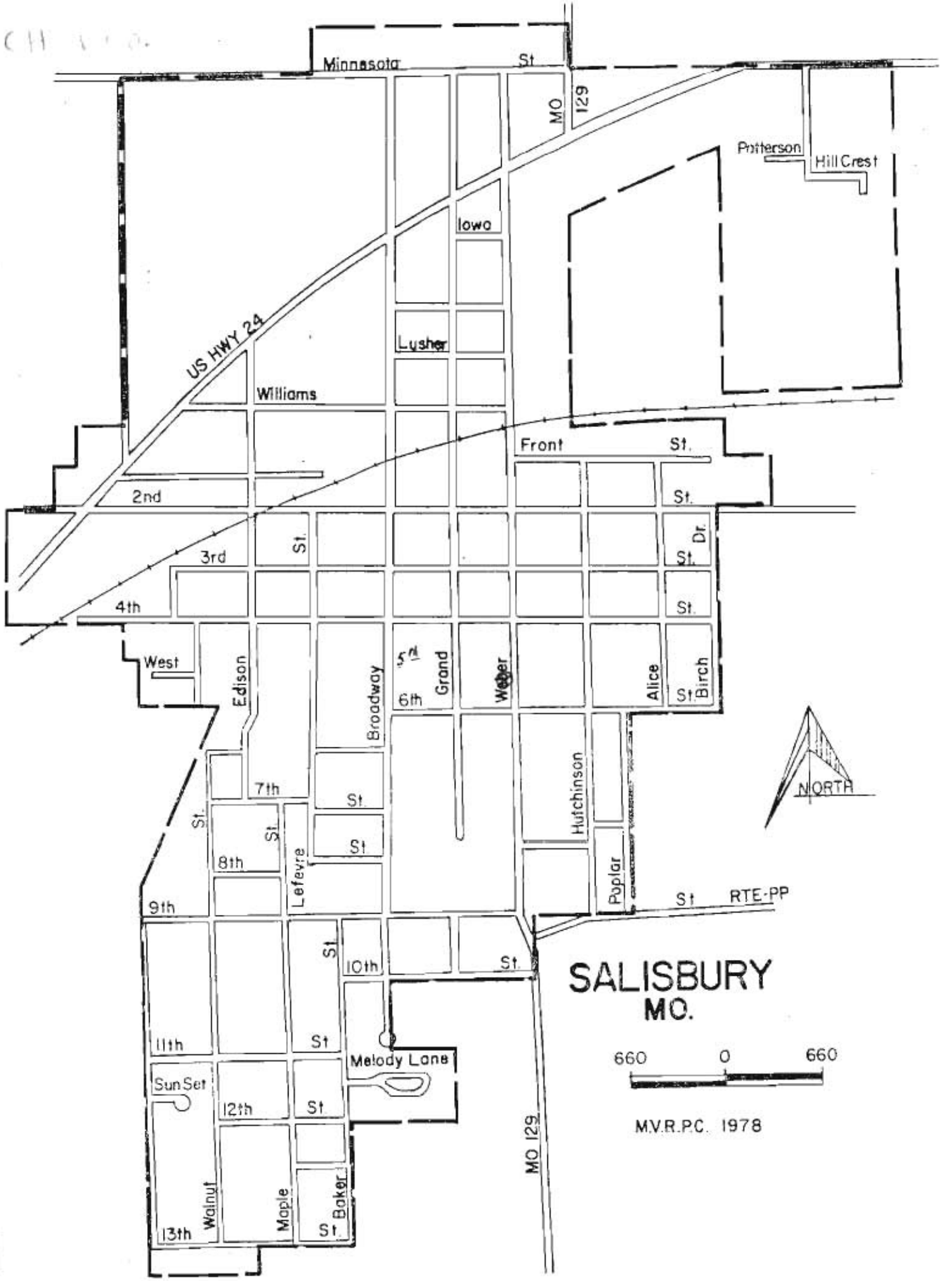
Minnesota St
MO 129
Patterson
Hill Crest
Iowa
US HWY 24
Lysher
Williams
Front St.
2nd
St.
3rd
St.
St.
Dr.
4th
St.
West
Edison
Broadway
5th
6th
Grand
Weber
Alice
St.
Birch
7th
St.
St.
St.
St.
8th
Lefevre
Hutchinson
Poplar
St
RTE-PP
9th
St.
10th
St.
11th
St.
Melody Lane
Sun Set
12th
St.
MO 129
Walnut
Maple
St.
Baker
13th
NORTH
SALISBURY
MO.
660
0
660
M.V.R.P.C. 1978



MISSOURI OFFICE OF HISTORIC PRESERVATION / INVENTORY SURVEY FORM

CH-AS-002-208

567

1. NAME

HISTORIC Salisbury Grade School

AND/OR COMMON

2. LOCATION

STREET & NUMBER S. Weber

CITY, TOWN Salisbury ____VICINITY OF

STATE Missouri CODE COUNTY Chariton CODE

3. CLASSIFICATION

CATEGORY	OWNERSHIP	STATUS	PRESENT USE	
___district	X public	X occupied	___agriculture	___museum
X building(s)	___private	___unoccupied	___commercial	___park
___structure	___both	___work in progress	X educational	___private residence
___site	PUBLIC ACQUISITION	ACCESSIBLE	___entertainment	___religious
___object	___in process	___yes: restricted	___government	___scientific
	___being considered	___yes: unrestricted	___industrial	___transportation
		___no	___military	___other:

4. OWNER OF PROPERTY

NAME

STREET & NUMBER

CITY, TOWN ____VICINITY OF STATE

5. LOCATION OF LEGAL DESCRIPTION

Recorder of Deeds, Chariton County Courthouse, Keytesville, Missouri

6. REPRESENTATION IN EXISTING SURVEYS

TLE DETERMINED ELIGIBLE? ____YES ____NO ____FEDERAL ____STATE ____COUNTY ____LO

N/A

7. DESCRIPTION

CONDITION		CHECK ONE	CHECK ONE	
___excellent	___deteriorated	___unaltered	X original site	
X good	___ruins	X altered	___moved	date
___fair	___unexposed			

DESCRIBE THE PRESENT AND ORIGINAL (IF KNOWN) PHYSICAL APPEARANCE

8. SIGNIFICANCE

PERIOD	AREAS OF SIGNIFICANCE - CHECK AND JUSTIFY BELOW				
___prehistoric	___archeology-prehistoric	___community planning	___landscape architecture	___religion	
___1400-1499	___archeology-historic	___conservation	___law	___science	
___1500-1599	___agriculture	___economics	___literature	___sculpture	
___1600-1699	_X_architecture	___education	___military	___social /	
___1700-1799	___art	___engineering	___music	humanitarian	
___1800-1899	___commerce	___exploration/settlement	___philosophy	___theater	
_X_1900-	___communications	___industry	___politics/government	___transportation	
		___invention		___other (specify)	

SPECIFIC DATES

BUILDER/ARCHITECT

STATEMENT OF SIGNIFICANCE (IN ONE PARAGRAPH)

- see attached document

9. MAJOR BIBLIOGRAPHICAL REFERENCES

The Salisbury Story 1867-1967

0. GEOGRAPHICAL DATA N/A

ACREAGE OF PROPERTY_____ QUADRANGLE NAME_____ SCALE_____

UTM REFERENCES

	ZONE	EASTING	NORTHING
A			
B			
C			
D			

VERBAL BOUNDARY DESCRIPTION AND JUSTIFICATION

1. FORM PREPARED BY

NAME / TITLE Lynn Morrow, Historian

ORGANIZATION Missouri Valley Regional Planning Commission

ADDRESS P.O. Box 8, Carrollton, Missouri

DATE August, 198

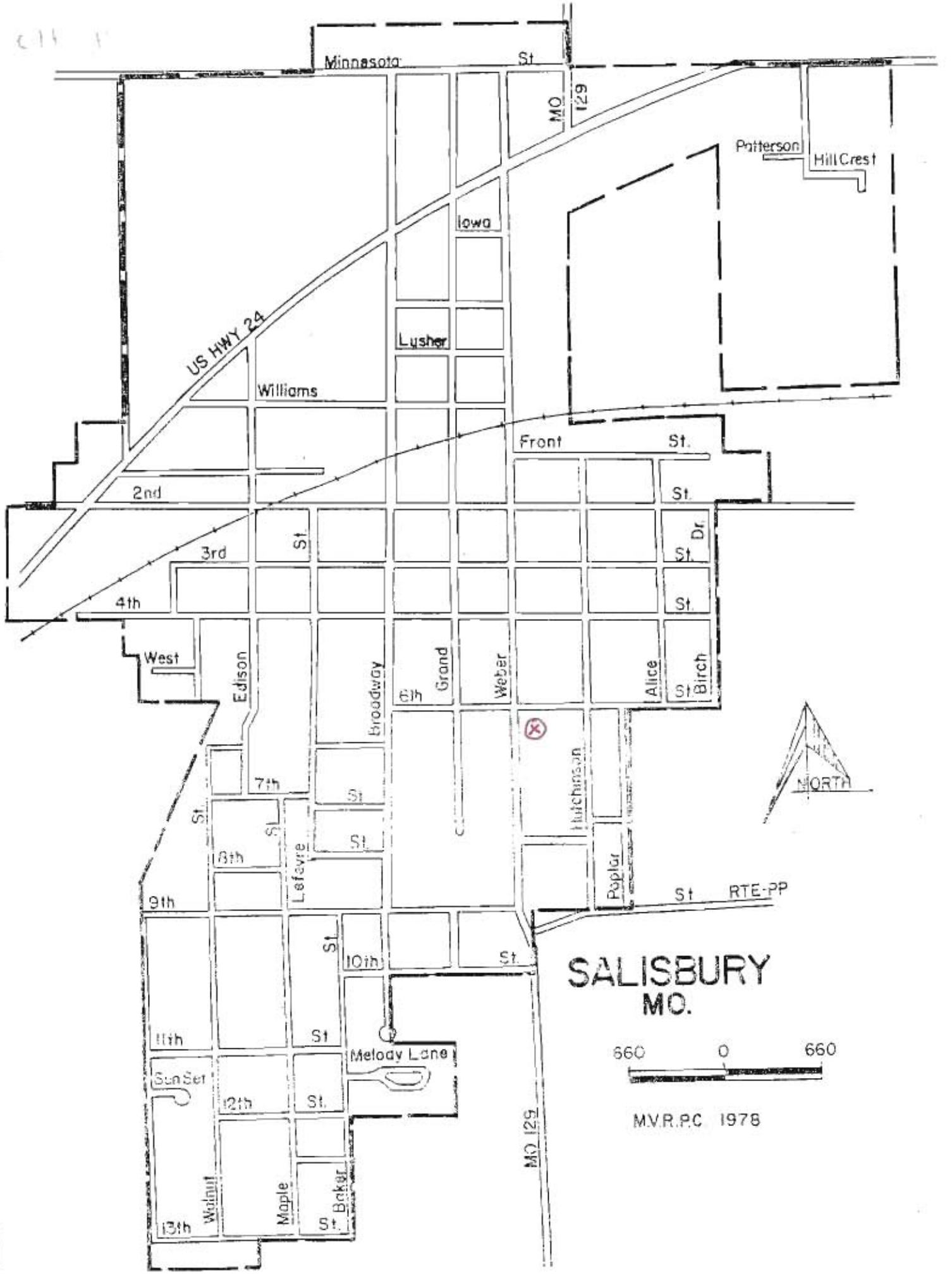
Minnesota St
MO 129
Patterson
Hill Crest
Iowa
US HWY 24
Lusher
Williams
Front St.
2nd St.
3rd St.
Dr.
4th St.
West
Edison
Broadway
6th
Grand
Weber
Alice
Birch
St
Hutchinson
NORTH
7th St.
St.
St.
St.
8th
Lefevre
Poplar
9th
St RTE-PP
St.
10th
St.
SALISBURY
MO.
11th St
Melody Lane
660 0 660
Sun Set
12th St.
M.V.R.P.C. 1978
MO 129
Walnut
Maple
Baker
13th St.

SALISBURY PUBLIC SCHOOLS

One of the greatest responsibilities of Salisbury as she enters her second century of living is the shaping of the lives of her youth that they become good citizens of the town, of the state, of the nation and of the world. The city has the greatest educational plant it has ever had, all built with that intent. The Salisbury district plant has three sets of buildings: Salisbury High School, Salisbury Elementary School, and the Prairie Hill School.



This huge investment is being used by between 700 and 800 students at the present time. It probably can be stretched to take care of a short thousand but no more. All buildings have been modernized in late years.

A combination of the three properties gives us a total of 30 classrooms, 2 gymnasiums, 1 auditorium, 2 shops, 2 multiple purpose rooms and 3 cafeterias. Total value of buildings is $1,138,120; equipment, $55,099. The district R-4 evaluation made quite recently was $8,880,120.



New addition Salisbury Elementary School

Elementary School at Prairie Hill


SALISBURY
GRADE SCHOOL



MISSOURI OFFICE OF HISTORIC PRESERVATION / INVENTORY SURVEY FORM

CH-AS-002-209

570

1. NAME

HISTORIC Salisbury Black School

AND/OR COMMON Peace Lutheran

2. LOCATION

see map

STREET & NUMBER 628 S. Weber

CITY, TOWN Salisbury ____VICINITY OF

STATE Missouri CODE COUNTY Chariton CODE

3. CLASSIFICATION

CATEGORY	OWNERSHIP	STATUS	PRESENT USE	
___district	___public	X occupied	___agriculture	___museum
X building(s)	X private	___unoccupied	___commercial	___park
___structure	___both	___work in progress	___educational	___private residence
___site	PUBLIC ACQUISITION	ACCESSIBLE	___entertainment	X religious
___object	___in process	___yes: restricted	___government	___scientific
	___being considered	___yes: unrestricted	___industrial	___transportation
		___no	___military	___other:

4. OWNER OF PROPERTY

NAME

STREET & NUMBER

CITY, TOWN ____VICINITY OF STATE

5. LOCATION OF LEGAL DESCRIPTION

Recorder of Deeds, Chariton County Courthouse, Keytesville, Missouri

6. REPRESENTATION IN EXISTING SURVEYS

TLE DETERMINED ELIGIBLE? ___YES ___NO ___FEDERAL ___STATE ___COUNTY ___LO

N/A

7. DESCRIPTION

CONDITION		CHECK ONE	CHECK ONE	
___excellent	___deteriorated	___unaltered	X original site	
X good	___ruins	X altered	___moved	date ____
___fair	___unexposed			

DESCRIBE THE PRESENT AND ORIGINAL (IF KNOWN) PHYSICAL APPEARANCE

8. SIGNIFICANCE

PERIOD	AREAS OF SIGNIFICANCE - CHECK AND JUSTIFY BELOW			
___ prehistoric	___ archeology-prehistoric	___ community planning	___ landscape architecture	___ religion
___ 1400-1499	___ archeology-historic	___ conservation	___ law	___ science
___ 1500-1599	___ agriculture	___ economics	___ literature	___ sculpture
___ 1600-1699	___ architecture	X education	___ military	___ social / humanitarian
___ 1700-1799	___ art	___ engineering	___ music	___ theater
___ 1800-1899	___ commerce	___ exploration/settlement	___ philosophy	___ transportation
X 1900-	___ communications	___ industry	___ politics/government	___ other (specify)
		___ invention		

SPECIFIC DATES

BUILDER/ARCHITECT

STATEMENT OF SIGNIFICANCE (IN ONE PARAGRAPH)

- The site and building served black education for several decades of the 19th and 20th century. After a dispute in the local Lutheran Church the dissenters purchased the property for a new church site. For a few years prior to 1969 the building served as a local museum (Chariton County Museum). "Colored and Negro" school buildings are shown on the Sanborn maps 1893-1916.

9. MAJOR BIBLIOGRAPHICAL REFERENCES

Sanborn maps.

0. GEOGRAPHICAL DATA N/A

ACREAGE OF PROPERTY ____ QUADRANGLE NAME ____ SCALE ____

UTM REFERENCES

A ZONE EASTING NORTHING

B ZONE EASTING NORTHING

C

D

VERBAL BOUNDARY DESCRIPTION AND JUSTIFICATION

1. FORM PREPARED BY

NAME / TITLE Lynn Morrow, Historian

ORGANIZATION Missouri Valley Regional Planning Commission

ADDRESS P.O. Box 8, Carrollton, Missouri

DATE August, 198

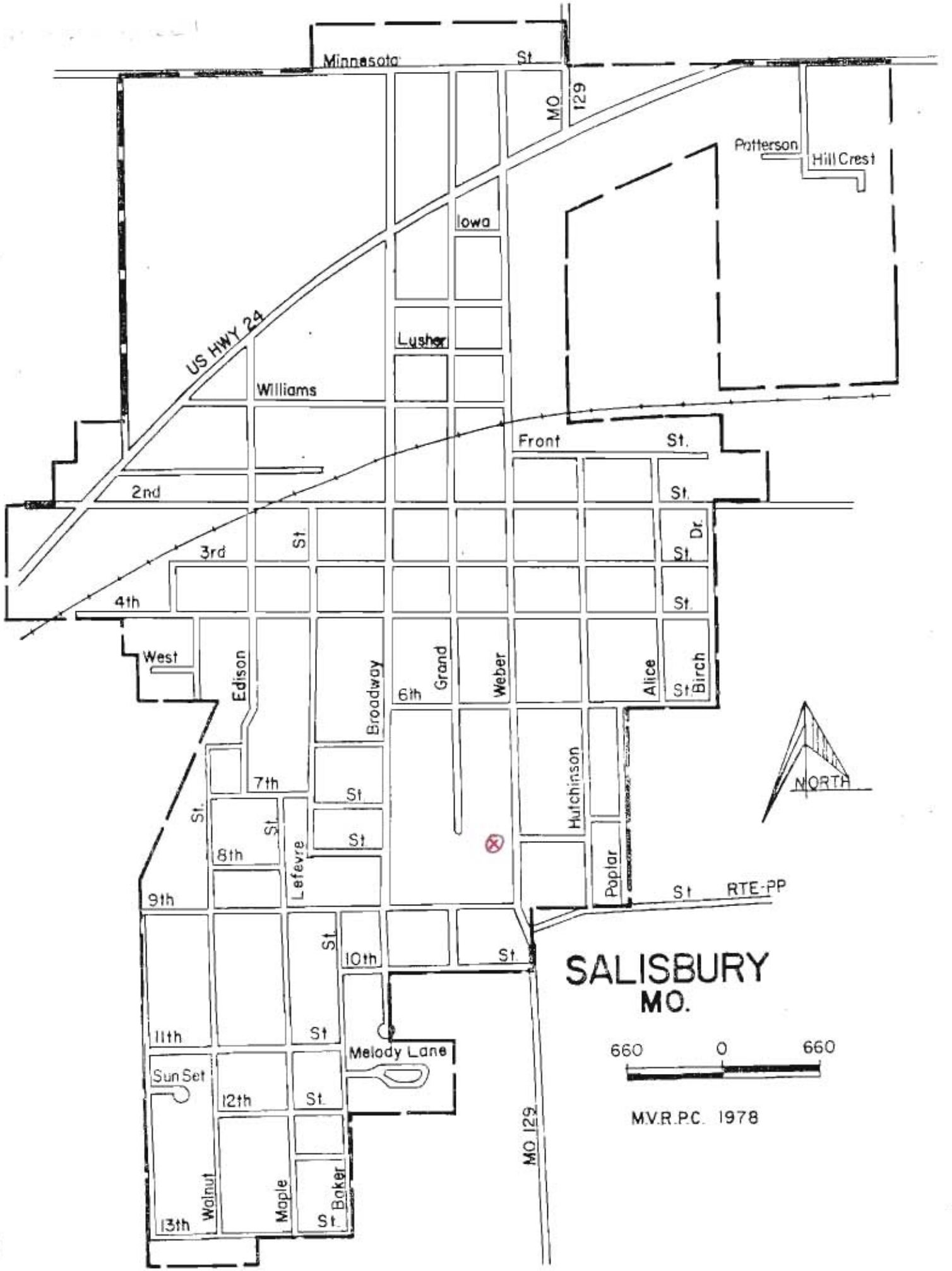
Minnesota St
MO 129
Patterson
Hill Crest
Iowa
US HWY 24
Lusher
Williams
Front St.
2nd
St.
3rd
St
Dr.
St.
4th
St.
West
Edison
Broadway
6th
Grand
Weber
Alice
St
Birch
NORTH
7th
St
St.
St.
St
8th
Lefevre
Hutchinson
Poplar
St
RTE-PP
9th
St.
10th
St
11th
St
Melody Lane
Sun Set
12th
St.
MO 129
Walnut
Maple
St
Baker
13th
SALISBURY
MO.
660
0
660
M.V.R.P.C. 1978


Pastor Paul Starley



MISSOURI OFFICE OF HISTORIC PRESERVATION / INVENTORY SURVEY FORM

CH-AS-002-216 # 508

1. NAME

HISTORIC St. Joseph's Catholic Church and Rectory

AND/OR COMMON

2. LOCATION see map

STREET & NUMBER 301 W. Williams

CITY, TOWN Salisbury ___VICINITY OF

STATE Missouri CODE COUNTY Chariton CODE

3. CLASSIFICATION

CATEGORY	OWNERSHIP	STATUS	PRESENT USE	
___district	___public	X occupied	___agriculture	___museum
X building(s)	X private	___unoccupied	___commercial	___park
___structure	___both	___work in progress	___educational	___private residence
___site	PUBLIC ACQUISITION	ACCESSIBLE	___entertainment	X religious
___object	___in process	___yes: restricted	___government	___scientific
	___being considered	___yes: unrestricted	___industrial	___transportation
		___no	___military	___other:

4. OWNER OF PROPERTY

NAME

STREET & NUMBER

CITY, TOWN ___VICINITY OF STATE

5. LOCATION OF LEGAL DESCRIPTION

Recorder of Deeds, Chariton County Courthouse, Keytesville, Missouri

6. REPRESENTATION IN EXISTING SURVEYS

TLE DETERMINED ELIGIBLE? ___YES ___NO ___FEDERAL ___STATE ___COUNTY ___LO

N/A

7. DESCRIPTION

CONDITION		CHECK ONE	CHECK ONE	
X excellent	___deteriorated	X unaltered	X original site	
___good	___ruins	___altered	___moved	date ___
___fair	___unexposed			

DESCRIBE THE PRESENT AND ORIGINAL (IF KNOWN) PHYSICAL APPEARANCE

8. SIGNIFICANCE

PERIOD	AREAS OF SIGNIFICANCE - CHECK AND JUSTIFY BELOW			
___prehistoric	___archeology-prehistoric	___community planning	___landscape architecture	___religion
___1400-1499	___archeology-historic	___conservation	___law	___science
___1500-1599	___agriculture	___economics	___literature	___sculpture
___1600-1699	X architecture	___education	___military	___social / humanitarian
___1700-1799	___art	___engineering	___music	___theater
___1800-1899	___commerce	___exploration/settlement	___philosophy	___transportation
X 1900-	___communications	___industry	___politics/government	___other (specify)
		___invention		

SPECIFIC DATES 1904 BUILDER/ARCHITECT

STATEMENT OF SIGNIFICANCE (IN ONE PARAGRAPH)

There is an inset of the church, rectory, and school on the 1910 Sanborn map.

- see attached document

9. MAJOR BIBLIOGRAPHICAL REFERENCES

The Salisbury Story 1867-1967

History of Howard and Chariton Counties 1923

0. GEOGRAPHICAL DATA N/A

ACREAGE OF PROPERTY_____ QUADRANGLE NAME_____ SCALE_____

UTM REFERENCES

		ZONE	EASTING	NORTHING
A				
B				
C				
D				

VERBAL BOUNDARY DESCRIPTION AND JUSTIFICATION

I. FORM PREPARED BY

NAME / TITLE Lynn Morrow, Historian

ORGANIZATION Missouri Valley Regional Planning Commission

ADDRESS P.O. Box 8, Carrollton, Missouri DATE August, 198

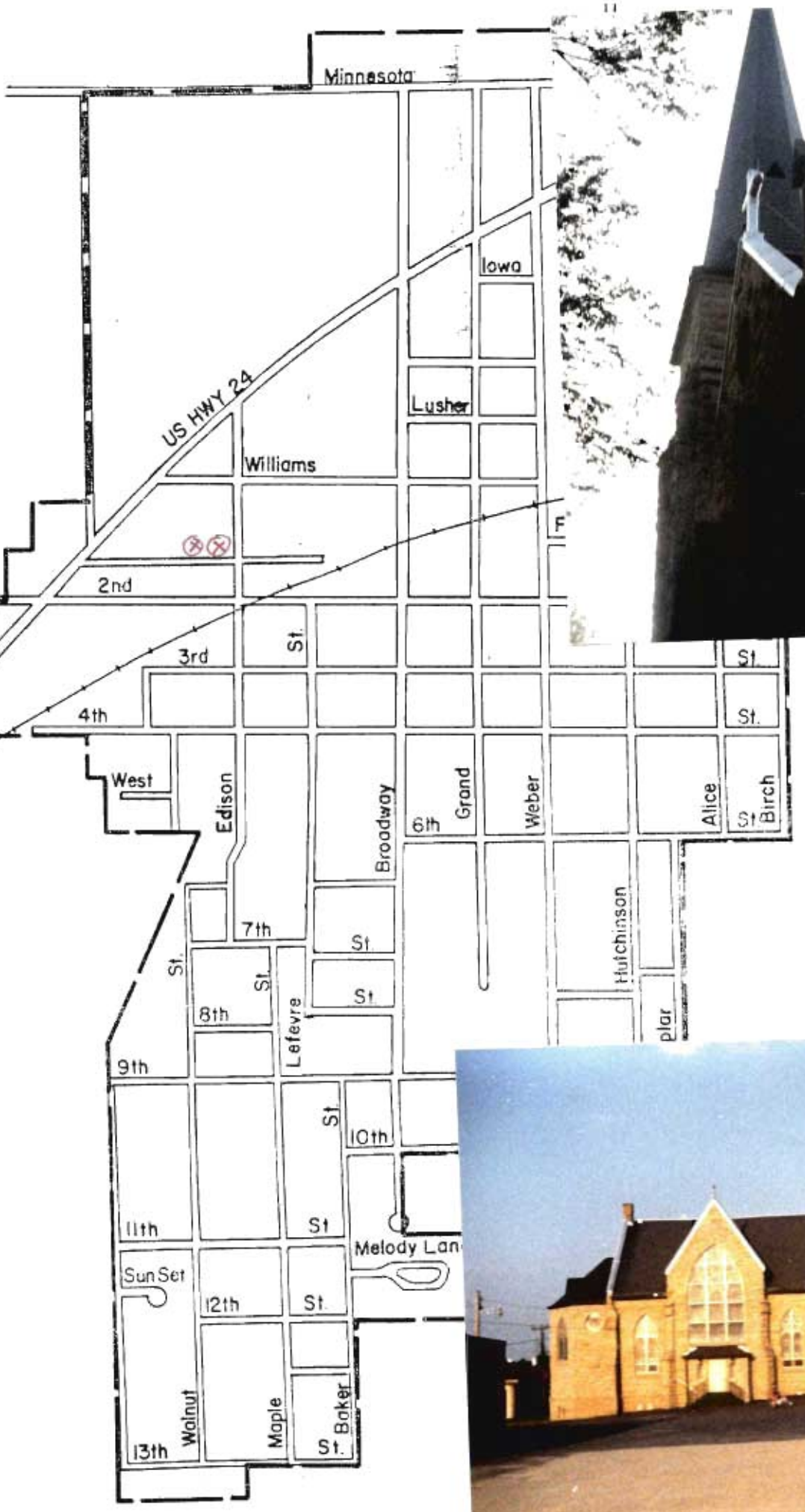
Minnesota
Iowa
Lusher
US HWY 24
Williams
2nd
3rd
4th
St.
West
Edison
Broadway
6th
Grand
Weber
Alice
Birch
7th
8th
Lefevre
Hutchinson
9th
10th
11th
Melody Lan
Sun Set
12th
13th
Walnut
Maple
Baker
NORTH





ST. JOSEPH'S PARISH

The first movement to organize a congregation for the Catholic people of Salisbury, Missouri was made in the year 1870. The Very Rev. F. H. Zechenter, pastor at Glasgow, Missouri, held services once a month at Ziegler's Hotel. When the building was destroyed by fire, church services were held at the home of Valentine Giesler.

In 1874 when Rev. F. H. Zechenter was transferred to another city, Rev. M. Busch a new pastor at Glasgow induced the Salisbury congregation to build the first Catholic Church edifice in Salisbury, Mo. It was a frame structure 24 by 50 feet, situated about one-fourth mile northeast of the present church site, on the corner lots opposite the George Williams dwelling.

In 1878 Rev. M. Bush was succeeded by Rev. J. Willenbring who attended the Salisbury Mission until 1879 when Rev. A. Pauch was assigned to this area.

In 1890 a resident pastor, the Rev. John L. Gadell, came to Salisbury. Under his leadership the present church site--on Front Street, covering a full block, was purchased. The original frame church was moved to the northwest corner of this property. A school building and Sisters dwelling was erected on the southwest corner of the property in 1891.

In 1896 Rev. John Hennes succeeded Rev. John L. Gadell. He undertook the building of the rectory, or priests residence, on the east side of the church block.

Rev. Joseph F. Lubeley took charge of St. Joseph's September 1, 1903. The frame church was no longer adequate. July 4, 1904, the cornerstone of the new edifice was laid. The church, built of native sand stone, is one of the few rock churches in Missouri. Even the window sashes and traceries were cut out of Bedford stone. On July 10,1905, the congregation assembled for the first service in their new house of worship.

Rev. Frederick J. Ernst was appointed pastor in June, 1908. He liquidated the church debt and furnished the properties with modern equipment. He installed a complete grade and high school, fully accredited with the University of Missouri and with the Catholic University of America in Washington D.C.

In 1937 Rev. F. H. Hockgesong came to St. Joseph's. Under his leadership the



congregation made additional improvements.

In 1939 the Sisters of the Most Precious Blood left Salisbury and the Sisters of St. Benedict took charge of the school.

Rev. Linus Link came to Salisbury as assistant to Rev. Hochgesong in 1947.

In 1949 Rev. Richard Saale replaced Rev. Linus Link and served St. Joseph's until 1956.

Rev. Edwin Sturm came to Salisbury as pastor in 1956.

In June of 1956 Rev. John Vanderberg was appointed to the parish. An additional school building was erected doubling that area. A house was built east of the church property and was occupied by the pastor. The original rectory was remodeled for the Sisters.

When Rev. James Owens, the present pastor came to Salisbury in 1958, a new rectory was built on the northeast corner of the church property. The land north of the church property was purchased giving adequate playground area for the growing parish and school.







ST. JOSEPH'S CHURCH, RECTORY AND SCHOOL, SALISBURY, MO.







ST. JOSEPH'S SCHOOL

St. Joseph's Catholic Grade School building was erected in 1891. It is located on the southwest corner of the church property. The two story brick structure contained two classrooms and living accommodations for teachers. Anna Seitz, later Mrs. Emil Sutter, was one of the first to teach in the school.

In 1899 the Sisters of the Most Precious Blood of O'Fallon, Missouri, came to Salisbury to teach in the school.

The building was expanded in 1915. By 1920 a complete grammar and high school program was available. The school was fully accredited with the University of Missouri in Columbia and with the Catholic University of America in Washington, D. C.

The first class to graduate from St. Joseph's High School, in 1924, included Edward Abeln, Nellie Fitzgerald Rychnowski, Carleen Huss and Leo Widmer. In 1938 the Sisters of the Most Precious Blood left Salisbury. In September of that year the Sisters of St. Benedict of Atchison, Kansas, took over the school. The school enrollment grew.

In 1957 another building was erected on the northwest corner of the property at a cost of $130,000. It contained four class rooms, locker rooms, and a combination gymnasium and auditorium. By 1965 additional space was necessary and eight additional class rooms were built at a cost of $96,000. An excellent drama and music department have been added in recent years. The athletic program, though relatively new, is an outstanding addition to the school. The school has grown to a complement of over 350 students and twelve teachers.







MISSOURI OFFICE OF HISTORIC PRESERVATION / INVENTORY SURVEY FORM

CH-AS-002-211 # 741

1. NAME

HISTORIC Maxie

AND/OR COMMON

.. LOCATION

STREET & NUMBER see map 1st + Maple Sts.

CITY, TOWN ____VICINITY OF

STATE Missouri CODE COUNTY Chariton CODE

3. CLASSIFICATION

CATEGORY	OWNERSHIP	STATUS	PRESENT USE	
___district	X public	___occupied	___agriculture	___museum
___building(s)	___private	___unoccupied	___commercial	___park
___structure	___both	___work in progress	___educational	___private residence
___site	PUBLIC ACQUISITION	ACCESSIBLE	___entertainment	___religious
X object	___in process	___yes: restricted	___government	___scientific
	___being considered	___yes: unrestricted	___industrial	___transportation
		___no	___military	___other: monument

4. OWNER OF PROPERTY

NAME

STREET & NUMBER

CITY, TOWN ____VICINITY OF STATE

5. LOCATION OF LEGAL DESCRIPTION

Recorder of Deeds, Chariton County Courthouse, Keytesville, Missouri

6. REPRESENTATION IN EXISTING SURVEYS

TLE DETERMINED ELIGIBLE? ___ YES ___ NO ___ FEDERAL ___ STATE ___ COUNTY ___ LO

N/A

7. DESCRIPTION

CONDITION		CHECK ONE	CHECK ONE	
X excellent	___deteriorated	___unaltered	___original site	
___good	___ruins	___altered	___moved	date _____
___fair	___unexposed			

DESCRIBE THE PRESENT AND ORIGINAL (IF KNOWN) PHYSICAL APPEARANCE

A professor by the mane of David Jackson at the Kansas City Art Institute supervised the creation of Maxie. It is located in the Sumner Park near a picnic pavilion, swings, and basketball court. The park is mostly open ground.

SIGNIFICANCE

PERIOD	AREAS OF SIGNIFICANCE - CHECK AND JUSTIFY BELOW				
___prehistoric	___archeology-prehistoric	___community planning	___landscape architecture	___religion	
___1400-1499	___archeology-historic	___conservation	___law	___science	
___1500-1599	___agriculture	___economics	___literature	___sculpture	
___1600-1699	___architecture	___education	___military	___social /	
___1700-1799	X art	___engineering	___music	humanitarian	
___1800-1899	___commerce	___exploration/settlement	___philosophy	___theater	
X 1900-	___communications	___industry	___politics/government	___transportation	
		___invention		___other (specify)	

SPECIFIC DATES

BUILDER/ARCHITECT

STATEMENT OF SIGNIFICANCE (IN ONE PARAGRAPH)

Maxie symbolizes the CCC project - Swan Lake National Wildlife Refuge - and its enduring success in conservation and Missouri recreation.

- see attached document

MAJOR BIBLIOGRAPHICAL REFERENCES

1882-1982 Sumner, Missouri centennial

GEOGRAPHICAL DATA N/A

ACREAGE OF PROPERTY____ QUADRANGLE NAME_____ SCALE_____

UTM REFERENCES

	ZONE	EASTING	NORTHING
A			
B			
C			
D			

VERBAL BOUNDARY DESCRIPTION AND JUSTIFICATION

FORM PREPARED BY

NAME / TITLE Lynn Morrow, Historian

ORGANIZATION Missouri Valley Regional Planning Commission

ADDRESS P.O. Box 8, Carrollton, Missouri DATE August, 19

SUMNER
MO.





DRAWN BY: MISSOURI VALLEY REGIONAL PLANNING COMMISSION DATE: 5-2-78 R.L.G.



MAXIE, LARGEST GOOSE STATUE IN THE WORLD, SUMNER PARK.

Community Betterment was started in Sumner in 1966 as a result of having a new church and the need to clean up the town to go with it. MCB (Missouri Community Betterment) began by razing old empty houses and store buildings - from that the projects included: Fulbright Museum, Renovating Purvis Cemetery, Beautifying Swan Lake Drive, Community Park, playground equipment and Shelter House, Pioneer Kitchen, Big Signs and now this Centennial Book besides many programs to help the Sumner Community and all citizens therein.



JOHN & CLARA GUILFORD
Quilting Team



Quilting Machine

WELCOME TO

Clara's Quilt Shoppe

MACHINE QUILTING BY CLARA G. GUILFORD
R. NO. 1, BOX 90, (SUMNER - 2 MI SW)
HALE, MO.



The American Revolution Bicentennial committee (ARBC) created in Sumner in 1974, presented their project of having a statue of the largest goose in the world, to Senator Ike Skelton for his opinion: quote Senator Skelton - "It is a tremendous and crazy undertaking for such a small place, but knowing Sumner, you can do it." At the Dedication of Maxie in 1975, by the Governor, Senator Skelton nicknamed Annette Epperson "Mother Goose". Governor Kit Bond also began calling her by that name.

Before "Maxie" was built, the ARBC met in Governor Bond's office and presented him a mounted Canada Goose which he immediately named Mr. Sumner.

L to R - Senator Ike Skelton, Donald Dean Foster, Mr. and Mrs. Al Manke, Dale Edmonds, Governor Kit Bond, Mr. and Mrs. Roland Epperson and Representative Lloyd Baker. Mildred Smart, ARBC member, was not present at this time.

It begins about the middle of September each year. A few high-pitched calls so resonant they belie the distant summit of the callers. Then as though in concert with their own voices they cascade earthward on cupped wings. Relinquished in moments is the height that took hours to gain. Their laborious ascent having begun as they took leave of their nesting grounds in the remote tundra of Hudson Bay. Now wing-weary from their long flight of a thousand miles or more, they settle to rest. No more will they labor to attain such heights until migratory instincts bestir them again in the spring. Yet even before these first few familiar cries fade from the marsh, the people of Sumner are quickened anew. For these were the calls that herald the return of the wild geese to their winter home in Missouri.

Soon others will arrive. At first only in small flocks. Some as small as a single family, but more often two or three families together. Later the flocks will be much larger, but even in these the individual families are readily distinguished for the family bonds are exceedingly strong in wild geese.

Each new arrival is greeted excitedly by the other geese with much "goose talk." All through October, day and night, more and more geese arrive in larger and larger flocks until at the peak of migration these excited greetings become an incessant roar. To hear this clamor of voices is a never to be forgotten sound. To see the thousands and thousands of wild geese that resound this thunderous peal is a never to be forgotten spectacle.

By late October geese are everywhere. On the water, in the fields, in the air no matter which direction one looks. Small wonder Sumner calls itself the "Wild Goose Capital of the World." This is one of the worlds largest concentrations of wild geese.

And still more return. Now they arrive in great flocks of a thousand and more birds in their familiar "V" formations. But these do not appear as exhausted as those first few to arrive. Probably because they have rested once or twice during their long journey from the far north. We know from reports of banded geese that many stop to rest and feed in Canada and in states to the north of Missouri. Also in these large flocks there are many experienced, powerful flyers able to lead and break the air resistance for the flock to follow. As one leader tires and drops back, another takes its place at the front enabling the flock to press on to its destination.

Many birds are but a few months old when they must enter this contest of endurance. And endure they must for those that cannot shall almost surely perish. It is a test that assures only the "survival of the fittest."

Lean from migration they now must prepare their bodies with extra layers of fat to withstand the rigors of winter. The early migrants have already grown sleek and fat from eating their fill of greens and grains provided them on Swan Lake National Wildlife Refuge.

As the geese grow fat they become less excitable. Just the opposite holds true for the people of Sumner. An air of excitement grips them. Already thousands of visitors have come to view the geese, and now the "Sumner Fall Goose Festival" and hunting season are at hand. The population of Sumner swells to twenty times its normal 200 inhabitants. Parades, bands, queens, games, contests and dances hold sway. It is homecoming. It is a time for renewing old acquaintances and making new. It is a gala time. It is a festival celebrating the return of the wild geese. 1982 will be the 28th year for the Wild Goose Festival.

Geese touch the lives of everyone in the community. They permeate the though talks, plans, actions and economics of its people. But it was not always so. Wild geese seldom stopped here prior to the establishment of Swan Lake National Wildlife Refuge in 1937. In 1940 the peak population of Canada geese was only 25. By 1945 it had increased to 10,000; and in 1950, 32,000. Five years later in 1955 the peak jumped to 133,000. Since then it has had its ups and downs depending upon nesting success and number of geese harvested. A post-season population of 200,000 Canada geese was set as a goal. This goal was reached in 1975. Thereafter, management will be to maintain the flock at that level. It is the maximum number of geese the area can sustain through the winter. A flock of 200,000 geese will consume some 250,000 bushels of grains and 4,000 tons of greens during their stay here. Not all of this food can be produced on the refuge. The geese spread to the State's Fountain Grove Wildlife Area and to neighboring farms to feed in the pastures and glean the waste grains from harvested fields. The farmers are recompensed in part from hunter fees. Hunters from far and near come to the community seeking a trophy, and a Canadian honker is considered by many to be the ultimate trophy.

Wild geese and Sumner have become synonomous. The community wants to keep it that way. As a constant reminder it has erected this, the worlds largest statue of a wild goose. In so doing it became a sister city to another community that also is closely akin to the wild goose, namely, Wawa, Canada. Until Sumner erected its statue, Wawa had been the only community to erect a statue to honor this vibrant bird. Wawa is the Ojibway Indian name for wild goose.

The scientific name of the giant Canada goose which is the largest of several subspecies is **Branta canadensis maxima.** Appropriately, this, the worlds largest statue of a Canada goose, has been nicknamed "Maxie." "Maxie's" head stands a full 40 feet above the ground. He weighs almost three tons. In an 80 mile-an-hour wind he exerts a lift equal his weight. His wing-span measures 61 feet from tip to tip. "Maxie" is truely a giant replica of a giant Canada goose.

David Jackson of Kansas City was commissioned to design and fashion "Maxie." This he has done artistically and accurately. He molded a huge statue into a delicate work of art. His artistry can be seen in the life-giving ceramic eyes, to the hue and tone of natural colors, to the symmetry of every contour.

"Maxie" is the community's bicentennial project to celebrate our Nations 200th birthday. But he is much more than just another huge birthday cake. He is an edifice that we the people must live in much more complete harmony with our environment in our next 200 years than we have in the past. He stands here as one community's pledge for a greater America; an America dedicated to the wise use and preservation of all its resources; an America proud to sing "America the Beautiful."

Now high overhead the last plaintive call of the wild geese fades from Sumner as it drifts northward on warm, April air. And the silence is heard. Silent too, is "Maxie." But without voice of word he speaks for all as he stands vigil to await another September, and the return of his living brothers, the wild geese.

by Alfred O. Manke





MISSOURI OFFICE OF HISTORIC PRESERVATION / INVENTORY SURVEY FORM

CH-AS-002-212 # 753

1. NAME

HISTORIC Cunningham School

AND/OR COMMON Consolidated School District No. 5

2. LOCATION

see map

STREET & NUMBER

CITY, TOWN ____VICINITY OF

STATE Missouri CODE COUNTY Chariton CODE

3. CLASSIFICATION

CATEGORY	OWNERSHIP	STATUS	PRESENT USE	
___district	___public	___occupied	___agriculture	___museum
_X_building(s)	_X_private	_X_unoccupied	___commercial	___park
___structure	___both	___work in progress	___educational	___private residence
___site	PUBLIC ACQUISITION	ACCESSIBLE	___entertainment	___religious
___object	___in process	___yes: restricted	___government	___scientific
	___being considered	___yes: unrestricted	___industrial	___transportation
		___no	___military	___other: vacant

4. OWNER OF PROPERTY

NAME

STREET & NUMBER

CITY, TOWN ____VICINITY OF STATE

5. LOCATION OF LEGAL DESCRIPTION

Recorder of Deeds, Chariton County Courthouse, Keytesville, Missouri

6. REPRESENTATION IN EXISTING SURVEYS

TLE DETERMINED ELIGIBLE? ___YES ___NO ___FEDERAL ___STATE ___COUNTY ___LO

N/A

7. DESCRIPTION

CONDITION		CHECK ONE	CHECK ONE	
___excellent	_X_deteriorated	_X_unaltered	_X_original site	
___good	___ruins	___altered	___moved	date ____
___fair	___unexposed			

DESCRIBE THE PRESENT AND ORIGINAL (IF KNOWN) PHYSICAL APPEARANCE

- Cooney's General Store in mental building is in front of the school.
- The slight projecting center bay is a staircase area.
- Soffit boards are gone, most of the glass is broken, it has a full basement; it has been used as a warehouse.

SIGNIFICANCE

PERIOD	AREAS OF SIGNIFICANCE - CHECK AND JUSTIFY BELOW				
___prehistoric	___archeology-prehistoric	___community planning	___landscape architecture	___religion	
___1400-1499	___archeology-historic	___conservation	___law	___science	
___1500-1599	___agriculture	___economics	___literature	___sculpture	
___1600-1699	X architecture	X education	___military	___social / humanitarian	
___1700-1799	___art	___engineering	___music	___theater	
X 1800-1899	___commerce	___exploration/settlement	___philosophy	___transportation	
___1900-	___communications	___industry	___politics/government	___other (specify)	
		___invention			

SPECIFIC DATES 1884; 1919 BUILDER/ARCHITECT S.E. Shultz, General Contractors

STATEMENT OF SIGNIFICANCE (IN ONE PARAGRAPH)

MAJOR BIBLIOGRAPHICAL REFERENCES

1882-1982 Sumner, Missouri centennial

GEOGRAPHICAL DATA N/A

ACREAGE OF PROPERTY ____ QUADRANGLE NAME ____ SCALE ____

UTM REFERENCES

	ZONE	EASTING	NORTHING
A			
B			
C			
D			

VERBAL BOUNDARY DESCRIPTION AND JUSTIFICATION

FORM PREPARED BY

NAME / TITLE Lynn Morrow, Historian
ORGANIZATION Missouri Valley Regional Planning Commission
ADDRESS P.O. Box 8, Carrollton, Missouri

DATE August, 1987

SUMNER
MO.



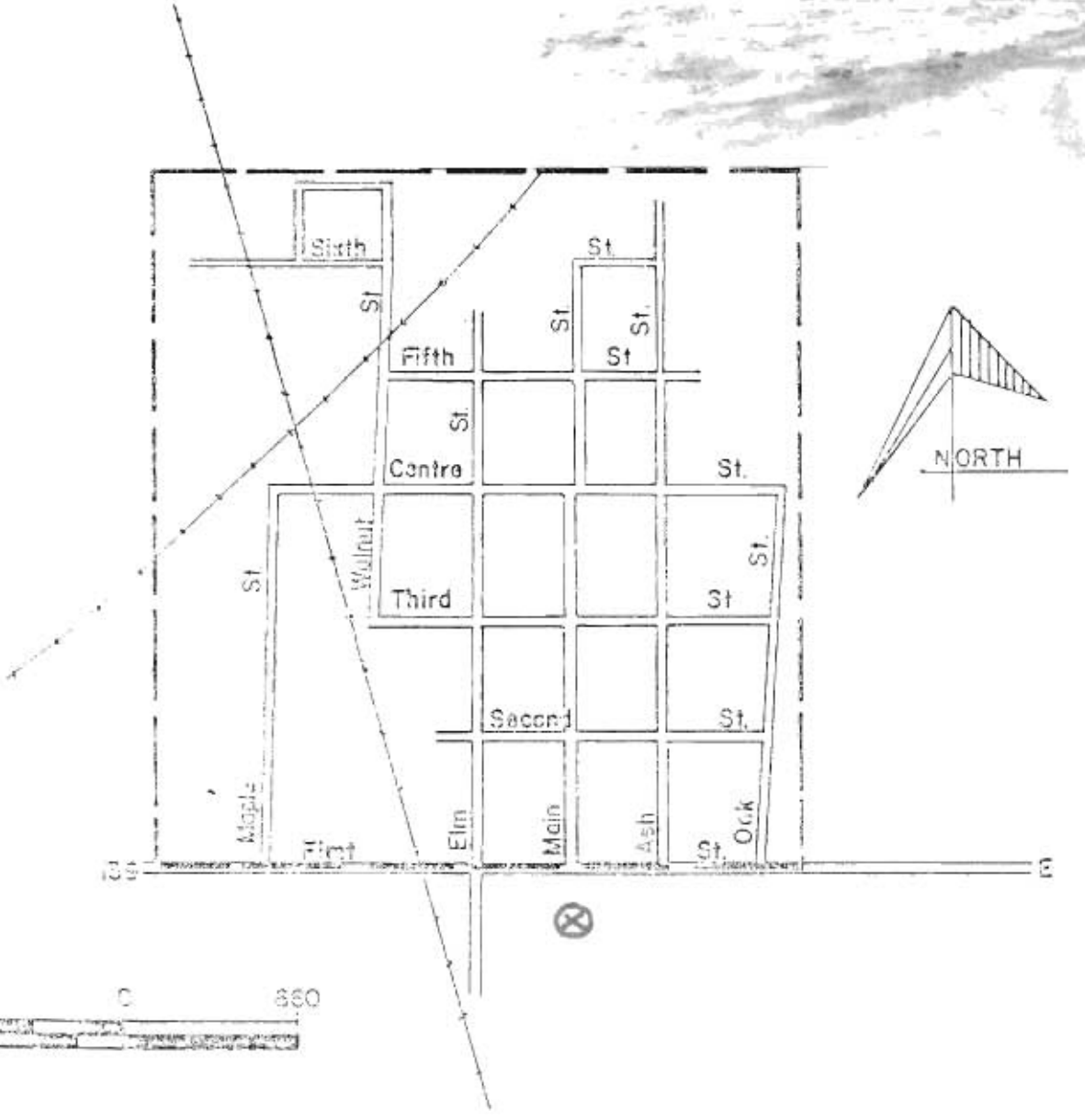

DRAWN BY: MISSOURI VALLEY REGIONAL PLANNING COMMISSION DATE: 5-2-78 R.L.G.

EDUCATION

As people immigrated to Cunningham Township, there became a need for schools. The Missouri Constitution (1820) provided the framework for at least a primary education for even the poorest and humblest. The public school system was unpopular and not perfected until 1839. After this, one roomed schools began to be built as the townships became sufficiently populated. Schools in the Township were Locust Creek, Kaye, Boomer, Prairie Mound, Taylor, Post, Crum, Cunningham and others. The Cunningham School was built early. It was a one room building. The Free Masons added an upper story for a lodge hall. About 1874, it passed into the Odd Fellows hands.

The Sumner School at Cunningham was built during the rivalry of the towns in 1884. It was agreed to construct the building half way between the two towns. The Cunningham representatives out figured Sumner, and the measurement was taken from the South side of Cunningham to the South side of Sumner, and the school house placed on the half way mark, just north of Cunningham and nearly a mile south of Sumner. It was a modern (for its time) building with four grade school rooms. One could get a tenth grade education there. The rooms were heated by stoves. Water was carried from a pump in the yard.

STORY by RAY WRIGHT
TYPICAL of the EARLY CUNNINGHAM SCHOOL

Going to the big Cunningham school was a lot different from the country schools I had attended. There must have been forty or fifty in my grade. Elba Cox was my teacher, and I would say she was tough. Of course, she had to be. One day a big boy caused me to laugh out loud. That ole' gal just turned me down across her knee and what a whacking I got! I didn't cry, but then when I got home, I really turned it on. Sweet old Aunt Mary Waugh called on Miss Cox and had a talk with her and after Elba found out I wasn't so much to blame, she really took an interest in me, and I came out of that with flying colors, jumping over the third grade into the fourth.

I distinctly remember a large bunch of switches about six feet long that stood in the corner of the stairway near the Super's room. The teachers had to use strong discipline in those days. There were quite a number of boys attending school who were nearly twenty years old. An incident that comes to mind is-- My cousin, Harvey, got into trouble with the professor. Prof was going to work on him with one of those switches when Harvey took off with the Prof. right behind him. In our room, we all watched the race as they took down the railroad toward Sumner. Harve was two switch lengths ahead and kept gaining a little until the Prof. gave up. Harvey never came back. He left home and went to Texas where he lived the rest of his life.

In those days, they had summer school which lasted two months. We had Spelling Bees on Friday afternoons. One time I spelled down the whole school. I was really "swelled up" and even got an item in the paper. In the ciphering match, the next week, I was picked first. Result: I flopped out-- there was one kid there who could add three or four columns at a time.



Sumner school at Cunningham.



Locust Creek Rural School.



Hog Ridge School



Kaye School with Freida Williams as teacher (About 1925)

Sumner Consolidated District #5

Sumner Consolidated District #5 combined the Post school District and the Cunningham school District. In 1919-1920, a new school building was built at the south edge of Sumner, costing $25,000. Four years of high school credit was offered for the first time. The new building was not completed, so school sessions were held in the churches.

Grades one and two under one teacher and three and four with another teacher were taught in the Baptist Church (which has since been torn down). Grades five and six and seven and eight had two teachers in the Christian Church (now Community Hall). Grades nine, ten, eleven and twelve under three teachers were in the Methodist Church. There were one hundred twenty eight in high school. J. W. Tavenner was Superintendent, and he spent a lot of his time walking back and forth between the buildings, carrying a big strap which he had handy to use when he felt it was necessary (evidently, he felt it was necessary quite often). Other high school teachers were: Ruth Emerson, Golda Jones and Ruth Cabbell. There were no desks, so books lunch pails and overshoes were beneath the seats, and clip boards served as writing desks.

The graduates of this year were: Ruth Kaye, Effie Dillamon, and Mary Ruth Stewart. The twelve graduates of the second year in the new building were: Elaine and Gladys Williams, Irene Southerland, Nelle and Maye Humphres, Curry Hopper, Pearle McDonald, Mary Metcalf, Ralph Welsh, John Dulanty, Irvin Williams, and Walter Ward. High School classes were graduated each year up to and including 1950.

Laying the corner stone for the Sumner Schoolhouse, August 1919



NORTHWESTERN RI

Schools, at this time, progressing with the times, called for expansion.

Sumner united with Mendon, Rothville and Triplett. A larger high school, offering a greater variety of subjects, was built near Mendon to accommodate the four towns. Each town keeping its own grade school. This is called Northwestern RI

A P.T.A. for elementary grade school was organized in 1950, with Elizabeth McCormick the first President, Annette Epperson, as Vice President, and Delia McCormick as Secretary-treasurer. The PTA has continued to fill the need of the school, bringing parents and teachers together. The 1964 officers are: President, Marilyn Linscott; Vice-President, Carol Timmerman; and Secretary-treasurer, Veda Johnson.

The Fall of 1964 will find our seventh and eighth grades from the four towns all together at school at Northwestern. Time marches on.

In 1950, the annual Alumni Banquet was started by Mildred Smart, Mildred Robinson, Alice Lomax, Annette Epperson, and "Wimp" Clark with Irvin Williams as Master of Ceremonies. They have continued through 1964. The first one was held in the Community House, but with an increasing number of guests, they are now held in the Sportsman's Hall. In 1964, approximately one hundred sixty guests were present, half of them former graduates. This continues to be a gala affair, and when the theme song "It's Just a Little Street Where Old Friends Meet" is sung, many fond memories are recollected.



Roland Epperson, James McCormick, Kenneth McKee, Walter Daugherty, Men's night - P.T.A.



MISSOURI OFFICE OF HISTORIC PRESERVATION / INVENTORY SURVEY FORM

CH-AS-002-213 # 751

1. NAME

HISTORIC

AND/OR COMMON

2. LOCATION see map 1st St.

STREET & NUMBER

CITY, TOWN ____VICINITY OF

STATE Missouri CODE COUNTY Chariton CODE

3. CLASSIFICATION

CATEGORY	OWNERSHIP	STATUS	PRESENT USE	
___district	___public	X occupied	___agriculture	___museum
X building(s)	X private	___unoccupied	___commercial	___park
___structure	___both	___work in progress	___educational	X private residence
___site	PUBLIC ACQUISITION	ACCESSIBLE	___entertainment	___religious
___object	___in process	___yes: restricted	___government	___scientific
	___being considered	___yes: unrestricted	___industrial	___transportation
		___no	___military	___other:

4. OWNER OF PROPERTY

NAME

STREET & NUMBER

CITY, TOWN ____VICINITY OF STATE

5. LOCATION OF LEGAL DESCRIPTION

Recorder of Deeds, Chariton County Courthouse, Keytesville, Missouri

6. REPRESENTATION IN EXISTING SURVEYS

TLE DETERMINED ELIGIBLE? ___YES ___NO ___FEDERAL ___STATE ___COUNTY ___LO

N/A

7. DESCRIPTION

CONDITION		CHECK ONE	CHECK ONE	
X excellent	___deteriorated	X unaltered	X original site	
___good	___ruins	___altered	___moved	date ____
___fair	___unexposed			

DESCRIBE THE PRESENT AND ORIGINAL (IF KNOWN) PHYSICAL APPEARANCE

- all former dependencies gone, except a frame double garage to the south; remains of windmill located to southwest.

- precast block foundation

- quoins and capstone attracts attention to the corners.

- appears in good condition

. SIGNIFICANCE

ERIOD	AREAS OF SIGNIFICANCE - CHECK AND JUSTIFY BELOW				
__prehistoric	____archeology-prehistoric	____community planning	____landscape architecture	____religion	
__1400-1499	____archeology-historic	____conservation	____law	____science	
__1500-1599	____agriculture	____economics	____literature	____sculpture	
__1600-1699	X architecture	____education	____military	____social /	
__1700-1799	____art	____engineering	____music	humanitarian	
__1800-1899	____commerce	____exploration/settlement	____philosophy	____theater	
X 1900-	____communications	____industry	____politics/government	____transportation	
		____invention		____other (specify)	

ECIFIC DATES — BUILDER/ARCHITECT

ATEMENT OF SIGNIFICANCE (IN ONE PARAGRAPH)

- By local standards, this is the most pretentious house in Sumner. It is located just east of the historic Cunningham School.

MAJOR BIBLIOGRAPHICAL REFERENCES

). GEOGRAPHICAL DATA N/A

REAGE OF PROPERTY____ QUADRANGLE NAME____ SCALE____

M REFERENCES

A	ZONE	EASTING	NORTHING	B	ZONE EASTING NORTHING
C				D	

RBAL BOUNDARY DESCRIPTION AND JUSTIFICATION

. FORM PREPARED BY

ME / TITLE Lynn Morrow, Historian

GANIZATION Missouri Valley Regional Planning Commission

DRESS P.O. Box 8, Carrollton, Missouri DATE August, 1987

SUMNER
MO.

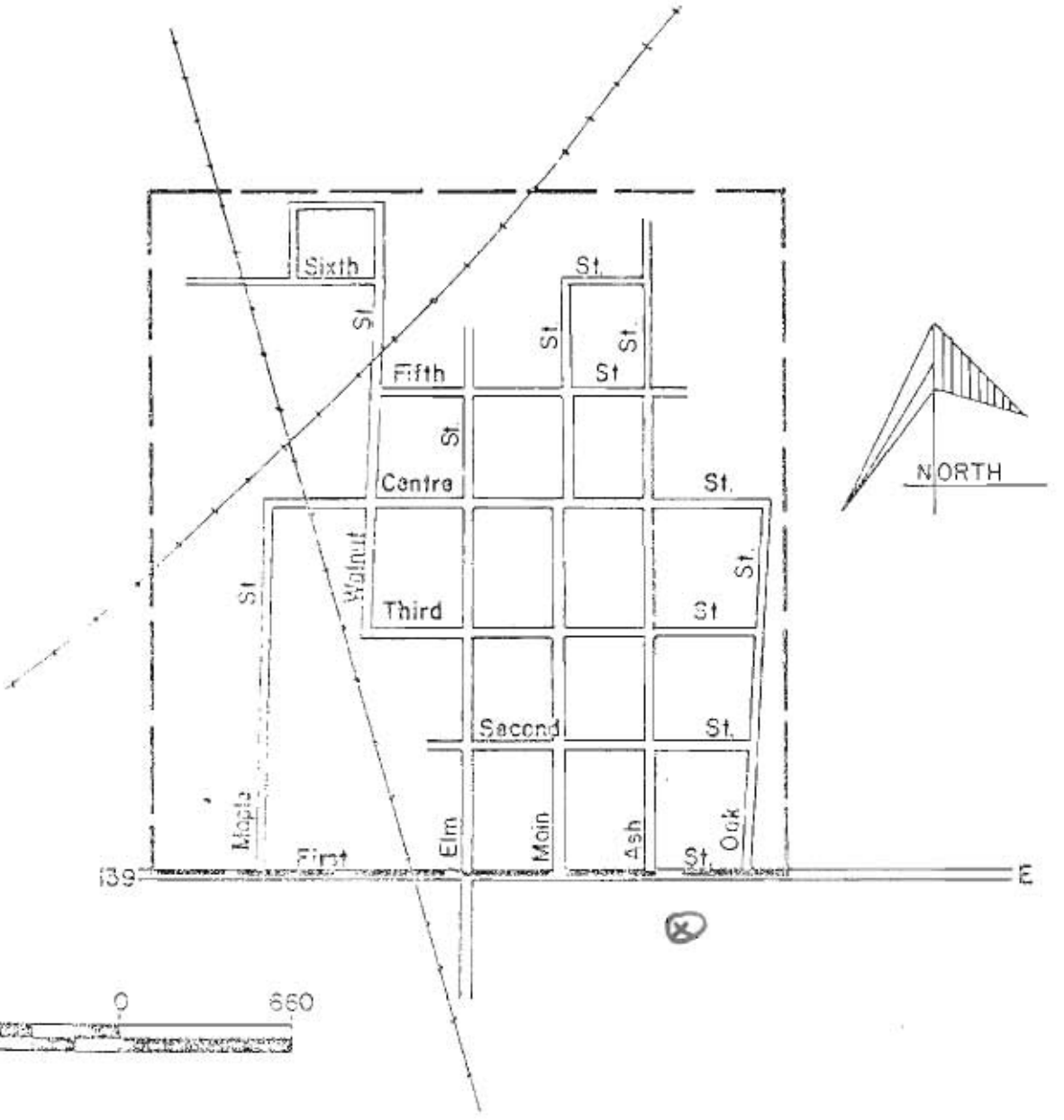

DRAWN BY: MISSOURI VALLEY REGIONAL PLANNING COMMISSION DATE: 5-2-73 R.L.G.



MISSOURI OFFICE OF HISTORIC PRESERVATION / INVENTORY SURVEY FORM

CH-AS-002-214 # 745

1. NAME

HISTORIC

AND/OR COMMON Mildred's House of Hobbies

2. LOCATION

STREET & NUMBER 3rd + Ash

CITY, TOWN Sumner ___ VICINITY OF

STATE Missouri CODE COUNTY Chariton CODE

3. CLASSIFICATION

CATEGORY	OWNERSHIP	STATUS	PRESENT USE	
___district	___public	___occupied	___agriculture	___museum
X building(s)	X private	X unoccupied	___commercial	___park
___structure	___both	___work in progress	___educational	___private residence
___site	PUBLIC ACQUISITION	ACCESSIBLE	___entertainment	___religious
___object	___in process	___yes: restricted	___government	___scientific
	___being considered	___yes: unrestricted	___industrial	___transportation
		___no	___military	___other:

4. OWNER OF PROPERTY

NAME

STREET & NUMBER

CITY, TOWN ___ VICINITY OF STATE

5. LOCATION OF LEGAL DESCRIPTION

Recorder of Deeds, Chariton County Courthouse, Keytesville, Missouri

6. REPRESENTATION IN EXISTING SURVEYS

TLE DETERMINED ELIGIBLE? ___ YES ___ NO ___ FEDERAL ___ STATE ___ COUNTY ___ LO

N/A

7. DESCRIPTION

CONDITION		CHECK ONE	CHECK ONE	
___excellent	___deteriorated	___unaltered	X original site	
___good	___ruins	X altered	___moved	date ___
X fair	___unexposed			

DESCRIBE THE PRESENT AND ORIGINAL (IF KNOWN) PHYSICAL APPEARANCE

- This is one of a very few I houses in Sumner. The balloon frame block is double pen in plan; it has asphalt sheeting, that was common in 1930's and 1940's, covering the original house. The rear shed addition came later, probably in 1950's. A cellar is located southeast of the house. The site occupies a large corner lot.

SIGNIFICANCE

PERIOD	AREAS OF SIGNIFICANCE - CHECK AND JUSTIFY BELOW				
___ prehistoric	___ archeology-prehistoric	___ community planning	___ landscape architecture	___ religion	
___ 1400-1499	___ archeology-historic	___ conservation	___ law	___ science	
___ 1500-1599	___ agriculture	___ economics	___ literature	___ sculpture	
___ 1600-1699	X architecture	___ education	___ military	___ social / humanitarian	
___ 1700-1799	___ art	___ engineering	___ music	___ theater	
X 1800-1899	___ commerce	___ exploration/settlement	___ philosophy	___ transportation	
___ 1900-	___ communications	___ industry	___ politics/government	___ other (specify)	
		___ invention			

SPECIFIC DATES

BUILDER/ARCHITECT

STATEMENT OF SIGNIFICANCE (IN ONE PARAGRAPH)

MAJOR BIBLIOGRAPHICAL REFERENCES

GEOGRAPHICAL DATA N/A

ACREAGE OF PROPERTY ____ QUADRANGLE NAME ____ SCALE ____

UTM REFERENCES

	ZONE	EASTING	NORTHING
A			
B			
C			
D			

VERBAL BOUNDARY DESCRIPTION AND JUSTIFICATION

FORM PREPARED BY

NAME / TITLE Lynn Morrow, Historian

ORGANIZATION Missouri Valley Regional Planning Commission

ADDRESS P.O. Box 8, Carrollton, Missouri

DATE August, 1987

SUMNER
MO.

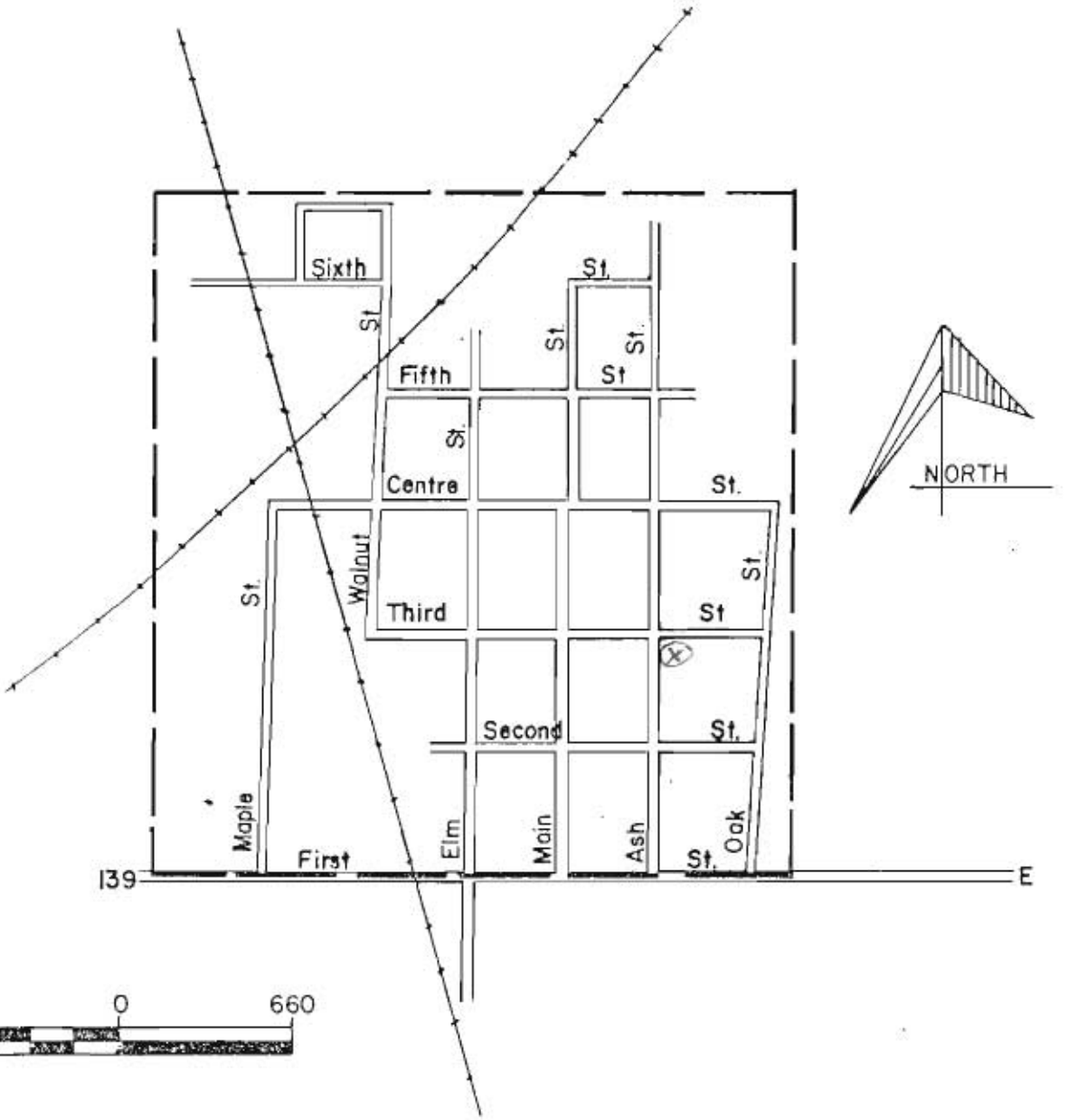

DRAWN BY: MISSOURI VALLEY REGIONAL PLANNING COMMISSION DATE: 5-2-78 R.L.G.



MISSOURI OFFICE OF HISTORIC PRESERVATION / INVENTORY SURVEY FORM

CH-AS-002-215 # 747

1. NAME

HISTORIC

AND/OR COMMON Johnson

2. LOCATION

STREET & NUMBER 103 Ash

CITY, TOWN Sumner ___ VICINITY OF

STATE Missouri CODE COUNTY Chariton CODE

3. CLASSIFICATION

CATEGORY	OWNERSHIP	STATUS	PRESENT USE	
___district	___public	___occupied	___agriculture	___museum
X building(s)	___private	___unoccupied	___commercial	___park
___structure	___both	___work in progress	___educational	___private residence
___site	PUBLIC ACQUISITION	ACCESSIBLE	___entertainment	___religious
___object	___in process	___yes: restricted	___government	___scientific
	___being considered	___yes: unrestricted	___industrial	___transportation
		___no	___military	___other:

4. OWNER OF PROPERTY

NAME

STREET & NUMBER

CITY, TOWN ___ VICINITY OF STATE

5. LOCATION OF LEGAL DESCRIPTION

Recorder of Deeds, Chariton County Courthouse, Keytesville, Missouri

6. REPRESENTATION IN EXISTING SURVEYS

TLE DETERMINED ELIGIBLE? ___ YES ___ NO ___ FEDERAL ___ STATE ___ COUNTY ___ LO

N/A

7. DESCRIPTION

CONDITION		CHECK ONE	CHECK ONE	
___excellent	___deteriorated	X unaltered	X original site	
___good	___ruins	___altered	___moved	date ___
___fair	___unexposed			

DESCRIBE THE PRESENT AND ORIGINAL (IF KNOWN) PHYSICAL APPEARANCE

- well maintained

- frame and metal dependencies to the west

SIGNIFICANCE

PERIOD	AREAS OF SIGNIFICANCE - CHECK AND JUSTIFY BELOW			
___prehistoric	____archeology-prehistoric	____community planning	____landscape architecture	____religion
___1400-1499	____archeology-historic	____conservation	____law	____science
___1500-1599	____agriculture	____economics	____literature	____sculpture
___1600-1699	__X__architecture	____education	____military	____social /
___1700-1799	____art	____engineering	____music	humanitarian
___1800-1899	____commerce	____exploration/settlement	____philosophy	____theater
__X__1900-	____communications	____industry	____politics/government	____transportation
		____invention		____other (specify)

SPECIFIC DATES

BUILDER/ARCHITECT

STATEMENT OF SIGNIFICANCE (IN ONE PARAGRAPH)

- one of the few Victorian cottages in Sumner

MAJOR BIBLIOGRAPHICAL REFERENCES

GEOGRAPHICAL DATA N/A

ACREAGE OF PROPERTY____ QUADRANGLE NAME____ SCALE____

UTM REFERENCES

	ZONE	EASTING	NORTHING
A			
B			
C			
D			

VERBAL BOUNDARY DESCRIPTION AND JUSTIFICATION

FORM PREPARED BY

NAME / TITLE Lynn Morrow, Historian

ORGANIZATION Missouri Valley Regional Planning Commission

ADDRESS P.O. Box 8, Carrollton, Missouri

DATE August, 1987

CH A.CC2 ER

SUMNER
MO.



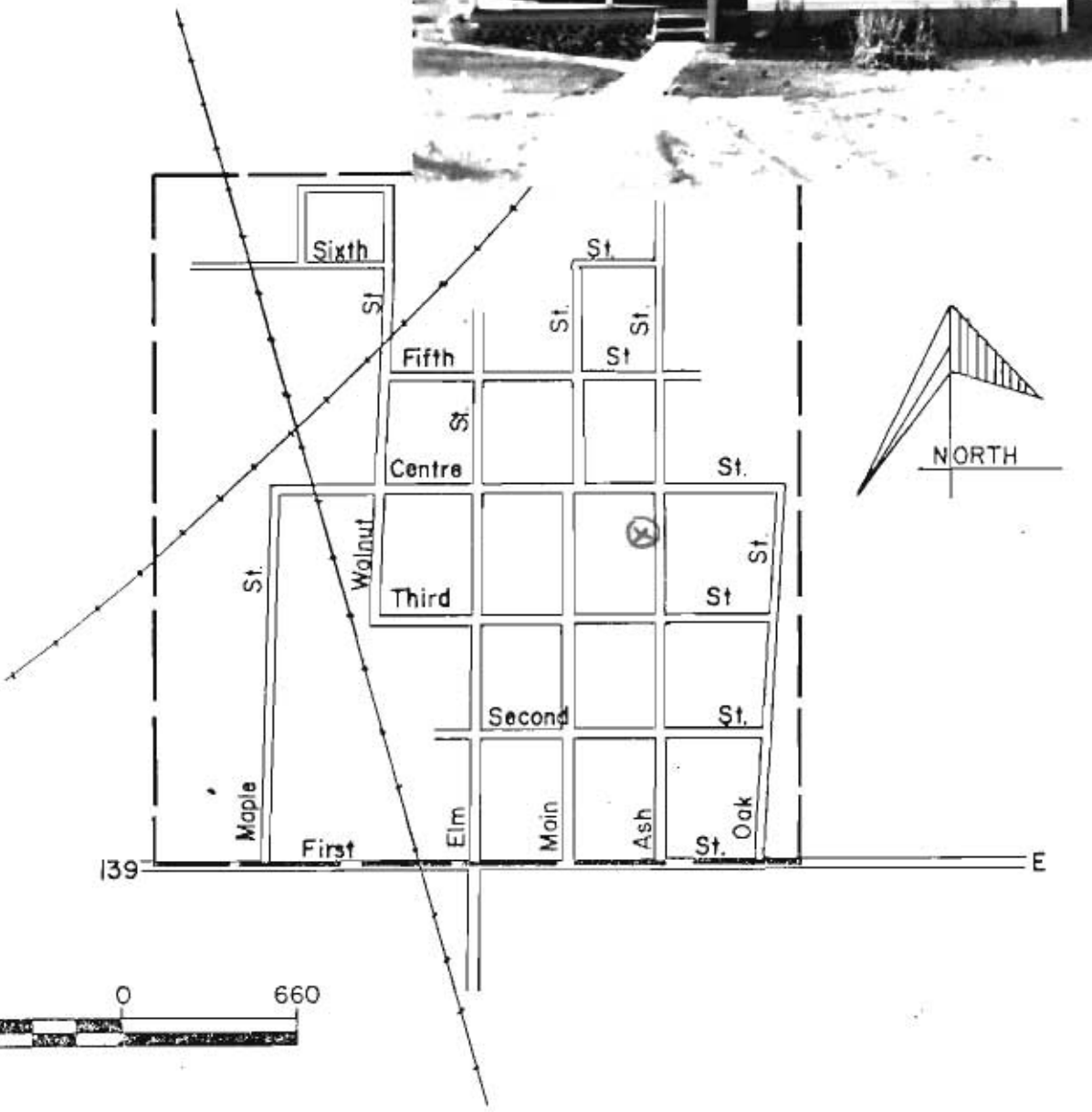

DRAWN BY: MISSOURI VALLEY REGIONAL PLANNING COMMISSION DATE: 5-2-78 R.L.G.



MISSOURI OFFICE OF HISTORIC PRESERVATION / INVENTORY SURVEY FORM

CH-AS-002-216 #757

1. NAME

HISTORIC

AND/OR COMMON Sumner Land and Loan Company

2. LOCATION

STREET & NUMBER see map Central St

CITY, TOWN ____ VICINITY OF

STATE Missouri CODE COUNTY Chariton CODE

3. CLASSIFICATION

CATEGORY	OWNERSHIP	STATUS	PRESENT USE	
___district	___public	___occupied	___agriculture	___museum
X building(s)	X private	X unoccupied	___commercial	___park
___structure	___both	___work in progress	___educational	___private residence
___site	PUBLIC ACQUISITION	ACCESSIBLE	___entertainment	___religious
___object	___in process	___yes: restricted	___government	___scientific
	___being considered	___yes: unrestricted	___industrial	___transportation
		___no	___military	___other: vacant

4. OWNER OF PROPERTY

NAME

STREET & NUMBER

CITY, TOWN ____ VICINITY OF STATE

5. LOCATION OF LEGAL DESCRIPTION

Recorder of Deeds, Chariton County Courthouse, Keytesville, Missouri

6. REPRESENTATION IN EXISTING SURVEYS

TLE DETERMINED ELIGIBLE? ____ YES ____ NO ____ FEDERAL ____ STATE ____ COUNTY ____ LO

N/A

7. DESCRIPTION

CONDITION		CHECK ONE	CHECK ONE	
___excellent	___deteriorated	X unaltered	X original site	
___good	___ruins	___altered	___moved	date ____
X fair	___unexposed			

DESCRIBE THE PRESENT AND ORIGINAL (IF KNOWN) PHYSICAL APPEARANCE

- best local example of small-scale boom-town commercial building.

- metal siding covers the clapboard.

SIGNIFICANCE

ERIOD	AREAS OF SIGNIFICANCE - CHECK AND JUSTIFY BELOW			
__prehistoric	____archeology-prehistoric	____community planning	____landscape architecture	____religion
__1400-1499	____archeology-historic	____conservation	____law	____science
__1500-1599	____agriculture	____economics	____literature	____sculpture
__1600-1699	____architecture	____education	____military	____social /
__1700-1799	____art	____engineering	____music	humanitarian
__1800-1899	_X_ commerce	____exploration/settlement	____philosophy	____theater
X 1900-	____communications	____industry	____politics/government	____transportation
		____invention		____other (specify)

ECIFIC DATES

BUILDER/ARCHITECT

ATEMENT OF SIGNIFICANCE (IN ONE PARAGRAPH)

MAJOR BIBLIOGRAPHICAL REFERENCES

1882-1982 Sumner, Missouri centennial

). GEOGRAPHICAL DATA N/A

REAGE OF PROPERTY _____ QUADRANGLE NAME _____ SCALE _____

M REFERENCES

		ZONE	EASTING	NORTHING
A				
B				
C				
D				

RBAL BOUNDARY DESCRIPTION AND JUSTIFICATION

FORM PREPARED BY

AME / TITLE Lynn Morrow, Historian

RGANIZATION Missouri Valley Regional Planning Commission

DDRESS P.O. Box 8, Carrollton, Missouri

DATE August, 1987

SUMNER
MO.

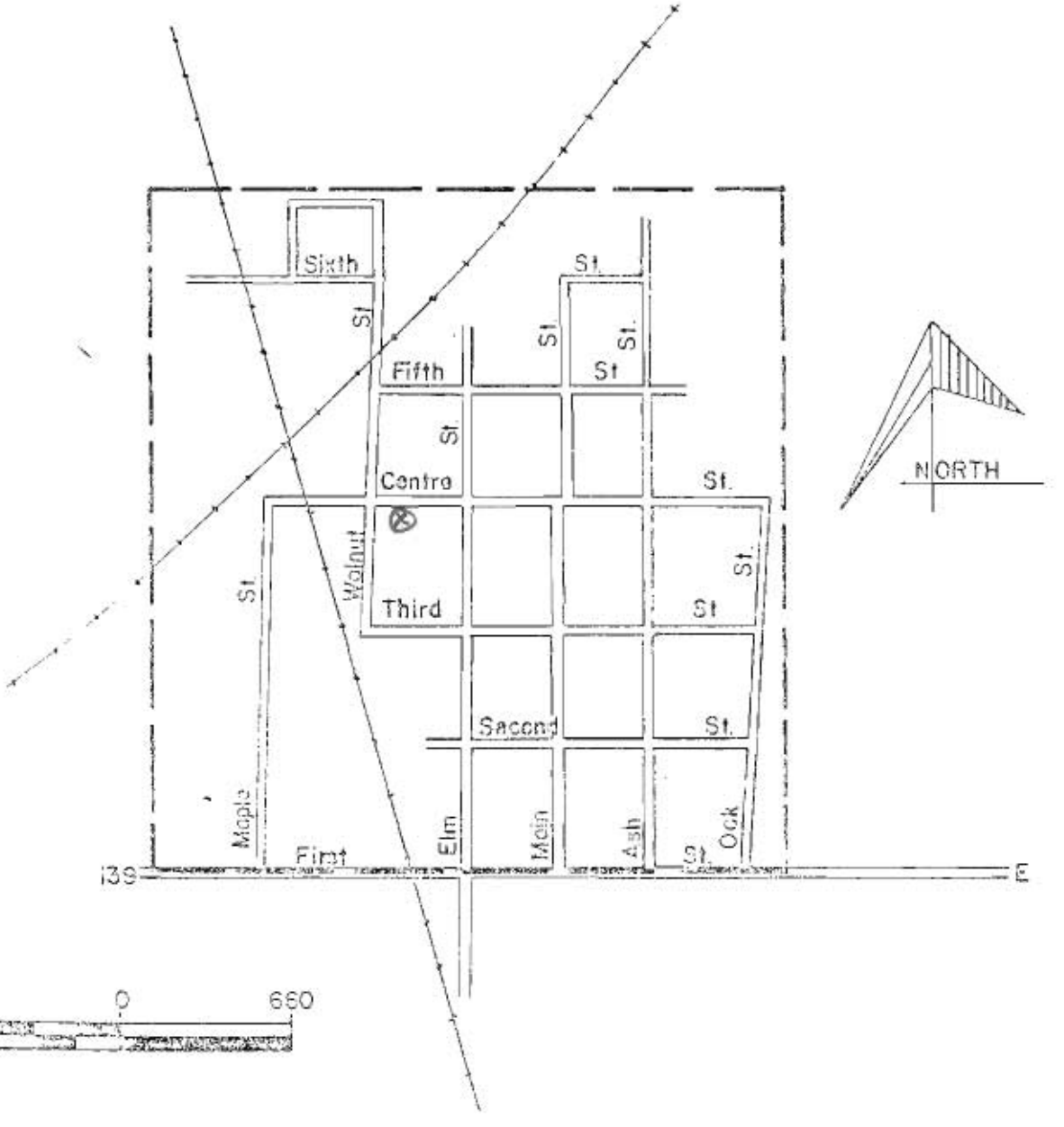

DRAWN BY: MISSOURI VALLEY REGIONAL PLANNING COMMISSION DATE: 5-2-78 R.L.G.


SUMNER
LAND & LOAN CO

MISSOURI OFFICE OF HISTORIC PRESERVATION / INVENTORY SURVEY FORM

CH-AS-002-217 # 755

1. NAME

HISTORIC

AND/OR COMMON Sumner

2. LOCATION

STREET & NUMBER see map Centre St

CITY, TOWN ____ VICINITY OF

STATE Missouri CODE COUNTY Chariton CODE

3. CLASSIFICATION

CATEGORY	OWNERSHIP	STATUS	PRESENT USE	
___district	___public	X occupied	___agriculture	___museum
X building(s)	X private	___unoccupied	X commercial	___park
___structure	___both	___work in progress	___educational	___private residence
___site	PUBLIC ACQUISITION	ACCESSIBLE	___entertainment	___religious
___object	___in process	___yes: restricted	___government	___scientific
	___being considered	___yes: unrestricted	___industrial	___transportation
		___no	___military	___other:

4. OWNER OF PROPERTY

NAME

STREET & NUMBER

CITY, TOWN ____ VICINITY OF STATE

5. LOCATION OF LEGAL DESCRIPTION

Recorder of Deeds, Chariton County Courthouse, Keytesville, Missouri

6. REPRESENTATION IN EXISTING SURVEYS

TLE DETERMINED ELIGIBLE? ___ YES ___ NO ___ FEDERAL ___ STATE ___ COUNTY ___ LO

N/A

7. DESCRIPTION

CONDITION		CHECK ONE	CHECK ONE	
___excellent	___deteriorated	___unaltered	X original site	
___good	___ruins	___altered	___moved	date ____
X fair	___unexposed			

DESCRIBE THE PRESENT AND ORIGINAL (IF KNOWN) PHYSICAL APPEARANCE

- Street scene of the north side of Centre Street, the primary commercial street in Sumner.

SIGNIFICANCE

ERIOD	AREAS OF SIGNIFICANCE - CHECK AND JUSTIFY BELOW				
__prehistoric	____archeology-prehistoric	____community planning	____landscape architecture	____religion	
__1400-1499	____archeology-historic	____conservation	____law	____science	
__1500-1599	____agriculture	____economics	____literature	____sculpture	
__1600-1699	____architecture	____education	____military	____social /	
__1700-1799	____art	____engineering	____music	humanitarian	
__1800-1899	__X__commerce	____exploration/settlement	____philosophy	____theater	
X_1900-	____communications	____industry	____politics/government	____transportation	
		____invention		____other (specify)	

PECIFIC DATES

BUILDER/ARCHITECT

TATEMENT OF SIGNIFICANCE (IN ONE PARAGRAPH)

MAJOR BIBLIOGRAPHICAL REFERENCES

). GEOGRAPHICAL DATA N/A

REAGE OF PROPERTY_____ QUADRANGLE NAME_____ SCALE_____

M REFERENCES

A	ZONE	EASTING	NORTHING	B	ZONE EASTING NORTHING
C				D	

RBAL BOUNDARY DESCRIPTION AND JUSTIFICATION

FORM PREPARED BY

ME / TITLE Lynn Morrow, Historian

GANIZATION Missouri Valley Regional Planning Commission

DDRESS P.O. Box 8, Carrollton, Missouri DATE August, 1987

SUMNER
MO.

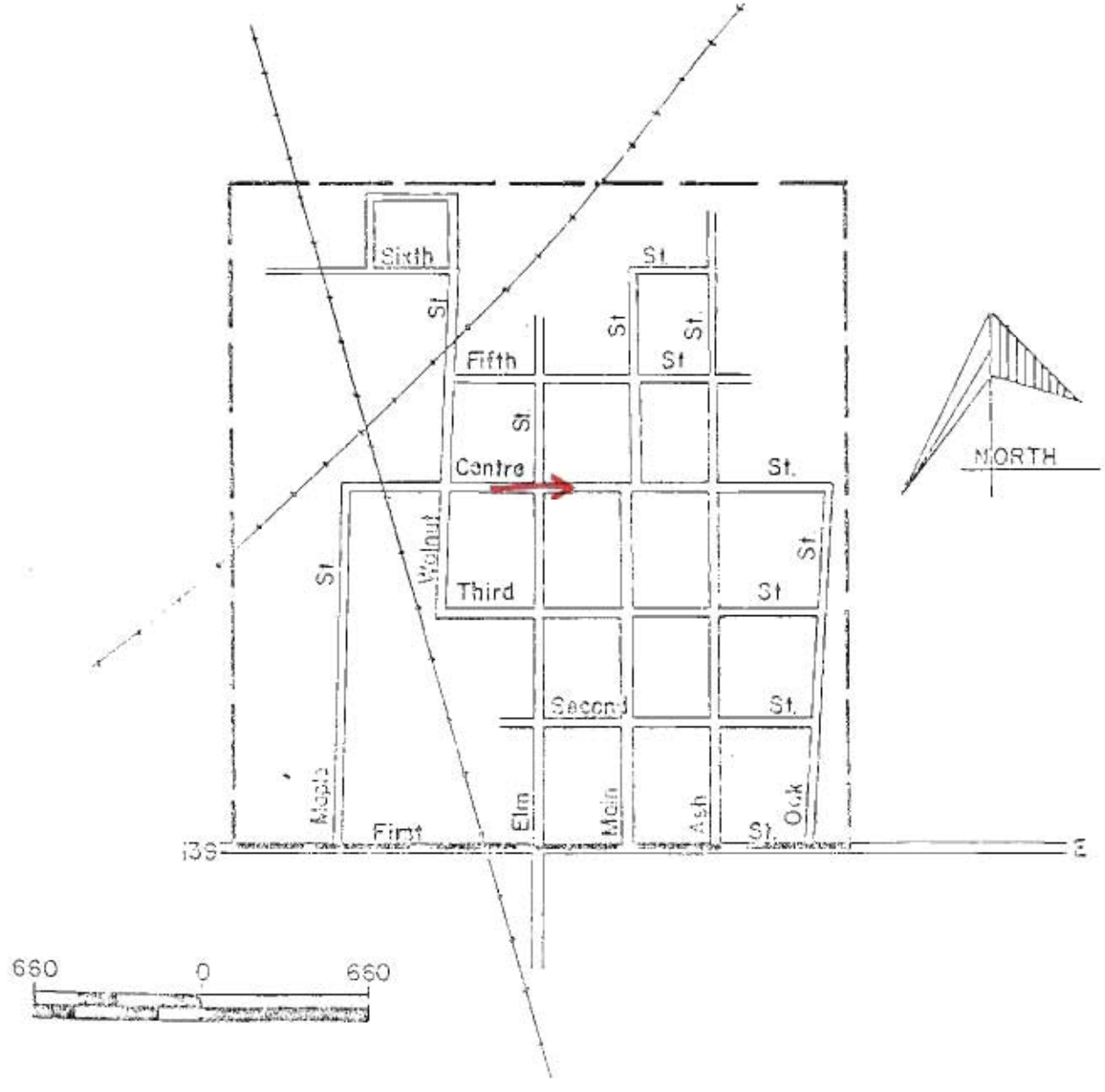

DRAWN BY: MISSOURI VALLEY REGIONAL PLANNING COMMISSION DATE: 5-2-73 R.L.G.



MISSOURI OFFICE OF HISTORIC PRESERVATION / INVENTORY SURVEY FORM

CHAS-002-218 # 756

1. NAME

HISTORIC

AND/OR COMMON Sumner

2. LOCATION

STREET & NUMBER see map Centre St

CITY, TOWN ____ VICINITY OF

STATE Missouri CODE COUNTY Chariton CODE

3. CLASSIFICATION

CATEGORY	OWNERSHIP	STATUS	PRESENT USE	
___district	___public	X occupied	___agriculture	___museum
X building(s)	X private	___unoccupied	X commercial	___park
___structure	___both	___work in progress	___educational	___private residence
___site	PUBLIC ACQUISITION	ACCESSIBLE	___entertainment	___religious
___object	___in process	___yes: restricted	___government	___scientific
	___being considered	___yes: unrestricted	___industrial	___transportation
		___no	___military	___other:

4. OWNER OF PROPERTY

NAME

STREET & NUMBER

CITY, TOWN ____ VICINITY OF STATE

5. LOCATION OF LEGAL DESCRIPTION

Recorder of Deeds, Chariton County Courthouse, Keytesville, Missouri

6. REPRESENTATION IN EXISTING SURVEYS

TLE DETERMINED ELIGIBLE? ____ YES ____ NO ____ FEDERAL ____ STATE ____ COUNTY ____ LO

N/A

7. DESCRIPTION

CONDITION		CHECK ONE	CHECK ONE	
___excellent	___deteriorated	___unaltered	___original site	
___good	___ruins	___altered	___moved	date ____
X fair	___unexposed			

DESCRIBE THE PRESENT AND ORIGINAL (IF KNOWN) PHYSICAL APPEARANCE

Street scene of the south side of Centre Street, the primary commercial street in Sumner.

SIGNIFICANCE

PERIOD	AREAS OF SIGNIFICANCE - CHECK AND JUSTIFY BELOW				
___prehistoric	____archeology-prehistoric	____community planning	____landscape architecture	____religion	
___1400-1499	____archeology-historic	____conservation	____law	____science	
___1500-1599	____agriculture	____economics	____literature	____sculpture	
___1600-1699	____architecture	____education	____military	____social /	
___1700-1799	____art	____engineering	____music	humanitarian	
___1800-1899	_X_ commerce	____exploration/settlement	____philosophy	____theater	
X 1900-	____communications	____industry	____politics/government	____transportation	
		____invention		____other (specify)	

SPECIFIC DATES BUILDER/ARCHITECT

STATEMENT OF SIGNIFICANCE (IN ONE PARAGRAPH)

- The 1940's filing station and garage has a cafe in the east side.

MAJOR BIBLIOGRAPHICAL REFERENCES

GEOGRAPHICAL DATA N/A

ACREAGE OF PROPERTY_____ QUADRANGLE NAME_____ SCALE_____

UTM REFERENCES

	ZONE	EASTING	NORTHING		ZONE	EASTING	NORTHING
A				B			
C				D			

VERBAL BOUNDARY DESCRIPTION AND JUSTIFICATION

FORM PREPARED BY

NAME / TITLE Lynn Morrow, Historian

ORGANIZATION Missouri Valley Regional Planning Commission

ADDRESS P.O. Box 8, Carrollton, Missouri DATE August, 1987

SUMNER
MO.

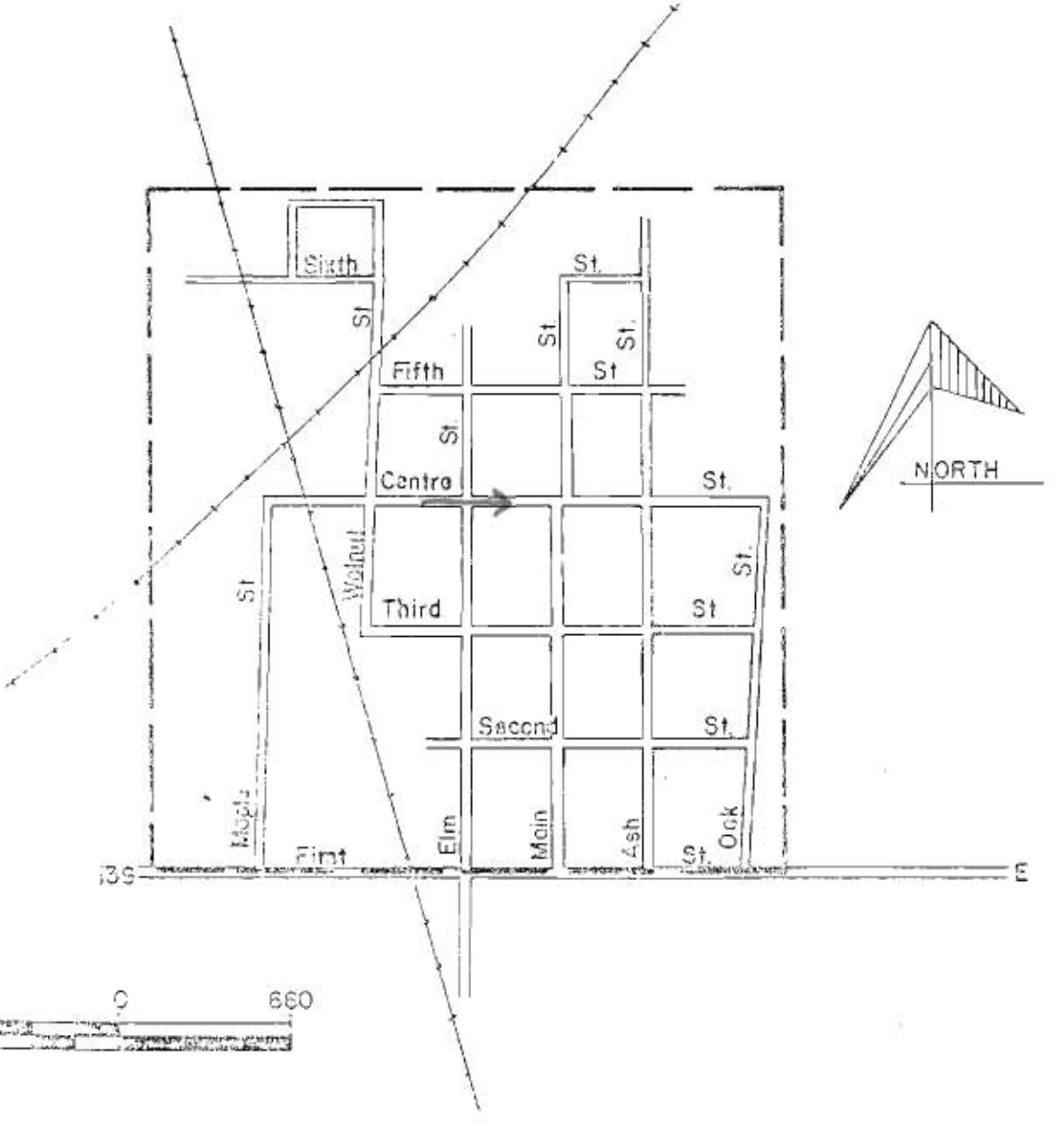

DRAWN BY: MISSOURI VALLEY REGIONAL PLANNING COMMISSION DATE: 5-2-73 R.L.G.



MISSOURI OFFICE OF HISTORIC PRESERVATION / INVENTORY SURVEY FORM

CH-AS-002-219 #758

1. NAME

HISTORIC

AND/OR COMMON

2. LOCATION

STREET & NUMBER see map Centre St

CITY, TOWN ____ VICINITY OF

STATE Missouri CODE COUNTY Chariton CODE

3. CLASSIFICATION

CATEGORY	OWNERSHIP	STATUS	PRESENT USE	
___district	___public	X occupied	___agriculture	___museum
X building(s)	X private	___unoccupied	X commercial	___park
___structure	___both	___work in progress	___educational	___private residence
___site	PUBLIC ACQUISITION	ACCESSIBLE	___entertainment	___religious
___object	___in process	___yes: restricted	___government	___scientific
	___being considered	___yes: unrestricted	___industrial	___transportation
		___no	___military	___other:

4. OWNER OF PROPERTY

NAME

STREET & NUMBER

CITY, TOWN ____ VICINITY OF STATE

5. LOCATION OF LEGAL DESCRIPTION

Recorder of Deeds, Chariton County Courthouse, Keytesville, Missouri

6. REPRESENTATION IN EXISTING SURVEYS

TLE DETERMINED ELIGIBLE? ___ YES ___ NO ___ FEDERAL ___ STATE ___ COUNTY ___ LO

N/A

7. DESCRIPTION

CONDITION		CHECK ONE	CHECK ONE	
___excellent	___deteriorated	X unaltered	X original site	
___good	___ruins	___altered	___moved	date ____
X fair	___unexposed			

DESCRIBE THE PRESENT AND ORIGINAL (IF KNOWN) PHYSICAL APPEARANCE

- vacant lots on both sides of building; apparently fire or demolition destroyed contiguous structures.
- several different kinds of metal siding
- a metal-sided garage is east on the corner of the block

SIGNIFICANCE

ERIOD — AREAS OF SIGNIFICANCE - CHECK AND JUSTIFY BELOW

___prehistoric	___archeology-prehistoric	___community planning	___landscape architecture	___religion
___1400-1499	___archeology-historic	___conservation	___law	___science
___1500-1599	___agriculture	X economics	___literature	___sculpture
___1600-1699	___architecture	___education	___military	___social /
___1700-1799	___art	___engineering	___music	humanitarian
___1800-1899	___commerce	___exploration/settlement	___philosophy	___theater
X 1900-	___communications	___industry	___politics/government	___transportation
		___invention		___other (specify)

PECIFIC DATES — BUILDER/ARCHITECT

TATEMENT OF SIGNIFICANCE (IN ONE PARAGRAPH)

- building is used for large arts and crafts dispay during Wild Goose festival; it is the last of the large boom-town facade commercial buildings in Sumner.

- see comparative photographs

MAJOR BIBLIOGRAPHICAL REFERENCES

1882-1982 Sumner, Missouri centennial

). GEOGRAPHICAL DATA N/A

REAGE OF PROPERTY ____ QUADRANGLE NAME ____ SCALE ____

M REFERENCES

		ZONE	EASTING	NORTHING
A				
B				
C				
D				

RBAL BOUNDARY DESCRIPTION AND JUSTIFICATION

FORM PREPARED BY

AME / TITLE Lynn Morrow, Historian

RGANIZATION Missouri Valley Regional Planning Commission

DDRESS P.O. Box 8, Carrollton, Missouri

DATE August, 1987

SUMNER
MO.

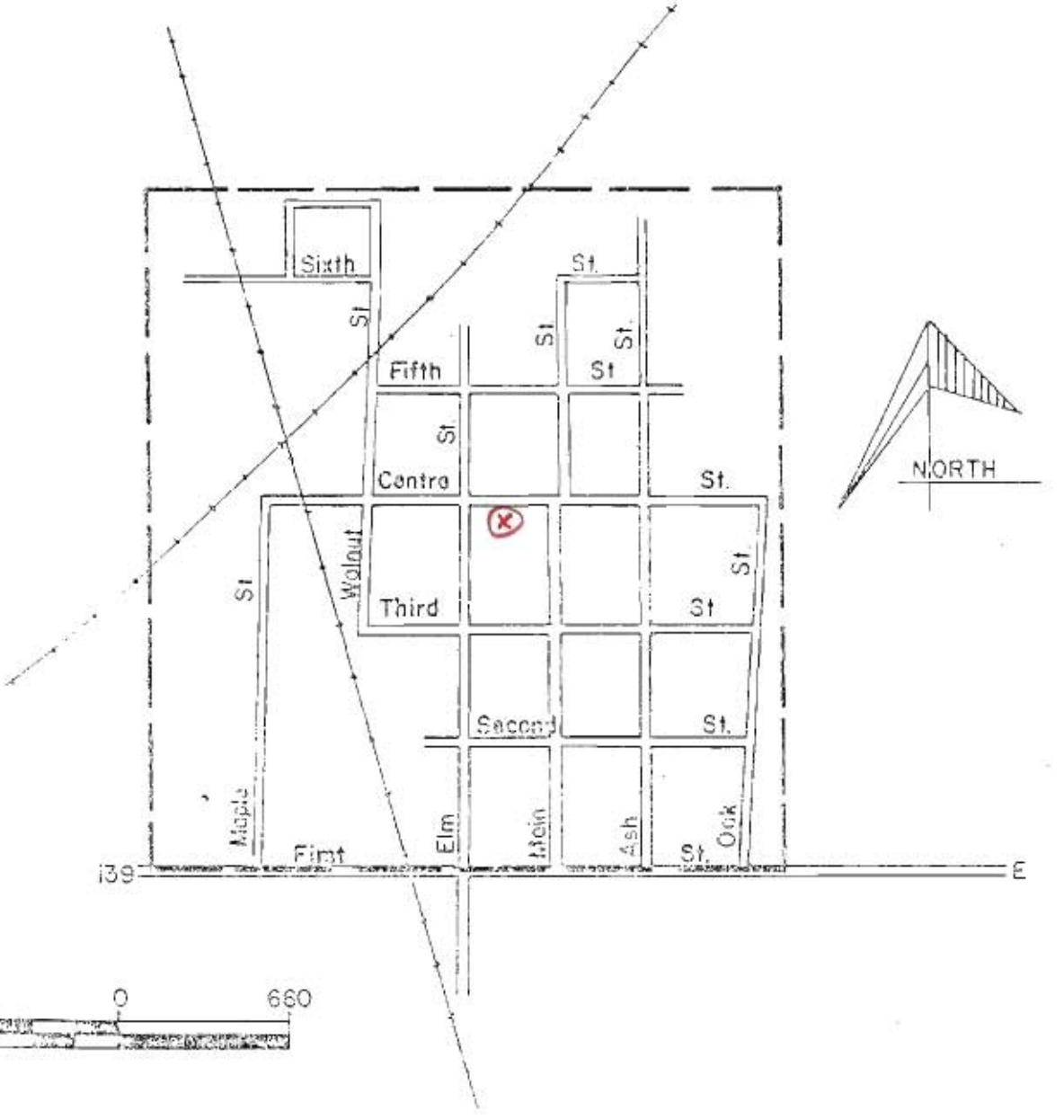

DRAWN BY: MISSOURI VALLEY REGIONAL PLANNING COMMISSION DATE: 5-2-78 R.L.G.


WILD GOOSE CAPITAL

MISSOURI OFFICE OF HISTORIC PRESERVATION / INVENTORY SURVEY FORM

CHAS 002-220 # 759

1. NAME

HISTORIC

AND/OR COMMON Fulbright Museum

2. LOCATION

STREET & NUMBER see map (Eutaw St)

CITY, TOWN ____ VICINITY OF

STATE Missouri CODE COUNTY Chariton CODE

3. CLASSIFICATION

CATEGORY	OWNERSHIP	STATUS	PRESENT USE	
___district	___public	X occupied	___agriculture	X museum
X building(s)	X private	___unoccupied	___commercial	___park
___structure	___both	___work in progress	___educational	___private residence
___site	PUBLIC ACQUISITION	ACCESSIBLE	___entertainment	___religious
___object	___in process	___yes: restricted	___government	___scientific
	___being considered	___yes: unrestricted	___industrial	___transportation
		___no	___military	___other: ____

4. OWNER OF PROPERTY

NAME

STREET & NUMBER

CITY, TOWN ____ VICINITY OF STATE

5. LOCATION OF LEGAL DESCRIPTION

Recorder of Deeds, Chariton County Courthouse, Keytesville, Missouri

6. REPRESENTATION IN EXISTING SURVEYS

TLE DETERMINED ELIGIBLE? ____ YES ____ NO ____ FEDERAL ____ STATE ____ COUNTY ____ LO

N/A

7. DESCRIPTION

CONDITION		CHECK ONE	CHECK ONE	
X excellent	___deteriorated	X unaltered	X original site	
___good	___ruins	___altered	___moved	date ____
___fair	___unexposed			

DESCRIBE THE PRESENT AND ORIGINAL (IF KNOWN) PHYSICAL APPEARANCE

- Probably best maintained "commercial-block" buildings on the street.

- The new shake roof, wood pillar porch canopy blends in with the historic ambience of the complex. American Legion Swan Lake Memorial Post 586 is located in west 1/3 of block.

- Storage shed of exhibit items on northeast part of lot.

. SIGNIFICANCE

:RIOD — AREAS OF SIGNIFICANCE - CHECK AND JUSTIFY BELOW

PERIOD				
___prehistoric	___archeology-prehistoric	___community planning	___landscape architecture	___religion
___1400-1499	___archeology-historic	_X_conservation	___law	___science
___1500-1599	___agriculture	___economics	___literature	___sculpture
___1600-1699	___architecture	___education	___military	___social /
___1700-1799	___art	___engineering	___music	humanitarian
___1800-1899	___commerce	___exploration/settlement	___philosophy	___theater
_X_1900-	___communications	___industry	___politics/government	___transportation
		___invention		___other (specify)

ECIFIC DATES — **BUILDER/ARCHITECT**

'ATEMENT OF SIGNIFICANCE (IN ONE PARAGRAPH)

- Fulbright Museum, Pioneer Kitchen, and agricultural exhibits comprise the attractions at this complex.

- see attached documents

MAJOR BIBLIOGRAPHICAL REFERENCES

1882-1982 Sumner, Missouri centennial

). GEOGRAPHICAL DATA N/A

REAGE OF PROPERTY ____ **QUADRANGLE NAME** ____ **SCALE** ____

'M REFERENCES

	ZONE	EASTING	NORTHING		ZONE	EASTING	NORTHING
A				B			
C				D			

:RBAL BOUNDARY DESCRIPTION AND JUSTIFICATION

. FORM PREPARED BY

\ME / TITLE Lynn Morrow, Historian
\GANIZATION Missouri Valley Regional Planning Commission
)DRESS P.O. Box 8, Carrollton, Missouri **DATE** August, 1987





FULBRIGHT MUSEUM

Fulbright Museum was organized by a committee, August 1967 with the idea of preserving memories of by-gone years for future generations. Articles for display are mostly on a loan basis. The building was purchased and prepared for opening in time for the WILD GOOSE FESTIVAL that year.

Senator Fulbright, of Arkansas, whose birthplace is Sumner, was proud to have the Museum named for him. He has contributed articles from Washington D. C. at various times. He and Mrs. Fulbright came for a dedication program, August 22, 1968.

The Museum has nearly 700 articles of yesteryear from surrounding homes on display. It is open for visitors each Sunday, April to November and on special occasions. Mrs. Viola Roup followed by Mrs. Carrie Kieffer served as Hostesses for many years. At present the board members take turns as caretakers on the open days.

Fulbright Museum features a comprehensive display of antiques and artifacts, collected in and around Sumner, Mo., birthplace of William J. Fulbright.



This Bulletin Board was made for the Bicentennial in 1976. It depicts emblems of all the organizations of Sumner. Standing behind it are the heads or representatives of those groups at that time. L. to R. - Mildred Smart, Annette Epperson, Carrie Kieffer, Russell Smart, Annabel Stewart, Delia McCormick, Ruth Daugherty, Vivian Thornberry, (partially hidden), Shirley Clark, Evelyn Wanamaker, Mildred Robison, Charley Robison, Pete Downey and Maurice Lentz.



Cousins enjoy a visit at the Pioneer Kitchen. L. to R. - Hazel Jones, Calif.; Russell Smart, Sumner; Edith Reich, Independence; Marion Hann, Brookfield and Anne Lueders, Independence.



Everyone loves the old player piano pictured. This is played for patrons birthdays and for sing-a-longs.

The Pioneer Kitchen was started in 1970 when nine couples who were interested in Community Betterment bought and renovated the building next to the Fulbright Museum in Sumner. Everything from a new roof to plumbing had to be installed. The idea of the Pioneer Kitchen originated out of the need for a Sunday Dining place for the many Tourists and Hunters who came through Sumner every fall to hunt and look at the geese. Smorgasbord is served only on Sundays in the fall, featuring Country Cookin'. All help is volunteer which is both men and women of the Community and the Youth waiting on tables. The net proceeds are put back in the Community. The church, streets, Swan Lake Drive, and Maxie are a few projects that have been helped by the Pioneer Kitchen. In 1973 the Pioneer Kitchen was the recipient of an Inter-Award from "World Famous Restaurants" and was listed in the International Directory for world wide travel bureaus. This has been listed in the Directory every year since 1973.



Part of the staff of the Pioneer Kitchen L. to R. – Leland and Theresa Garrett, Annette Epperson, Mary McKee, Sarah Foster and Shirley Fountain



(Right) 1979 State President of Missouri Restaurant Association, John W. Foster (A Sumner Native) presents (center) Annette Epperson, Chairman of the Pioneer Kitchen an award for the Pioneer Kitchen making it an Honorary Member of the State Restaurant Association. (Left) Gene Speinhinger a Mo. Community Betterment Specialist from Jefferson City, Mo. was present for this ceremony

SUMNER
MO.

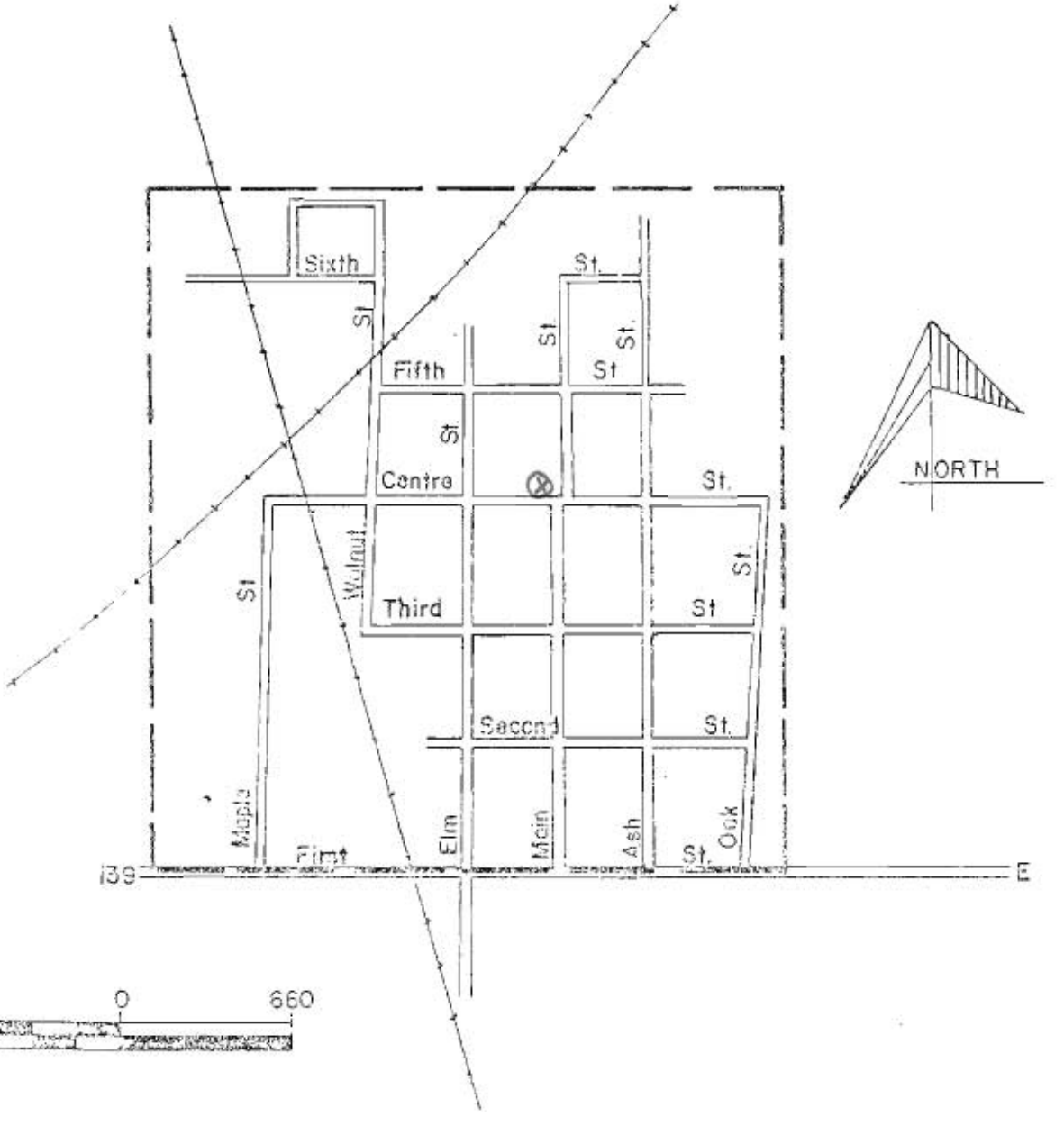

DRAWN BY: MISSOURI VALLEY REGIONAL PLANNING COMMISSION DATE: 5-2-73 R.L.G.


FULBRIGHT MUSEUM
SPEED LIMIT 25


AMERICAN LEGION
SWAN LAKE MEMORIAL POST 506

MISSOURI OFFICE OF HISTORIC PRESERVATION / INVENTORY SURVEY FORM

CH-AS-002-221 # 748

1. NAME

HISTORIC Fulbright

AND/OR COMMON

2. LOCATION

STREET & NUMBER 201 Centre

CITY, TOWN Sumner ___VICINITY OF

STATE Missouri CODE COUNTY Chariton CODE

3. CLASSIFICATION

CATEGORY	OWNERSHIP	STATUS	PRESENT USE	
___district	___public	X occupied	___agriculture	___museum
X building(s)	X private	___unoccupied	___commercial	___park
___structure	___both	___work in progress	___educational	X private residence
___site	PUBLIC ACQUISITION	ACCESSIBLE	___entertainment	___religious
___object	___in process	___yes: restricted	___government	___scientific
	___being considered	___yes: unrestricted	___industrial	___transportation
		___no	___military	___other:

4. OWNER OF PROPERTY

NAME

STREET & NUMBER

CITY, TOWN ___VICINITY OF STATE

5. LOCATION OF LEGAL DESCRIPTION

Recorder of Deeds, Chariton County Courthouse, Keytesville, Missouri

6. REPRESENTATION IN EXISTING SURVEYS

TLE DETERMINED ELIGIBLE? ___YES ___NO ___FEDERAL ___STATE ___COUNTY ___LO

see attached

7. DESCRIPTION

CONDITION		CHECK ONE	CHECK ONE	
___excellent	___deteriorated	___unaltered	X original site	
___good	___ruins	X altered	___moved	date
X fair	___unexposed			

DESCRIBE THE PRESENT AND ORIGINAL (IF KNOWN) PHYSICAL APPEARANCE

- There are 3 trailers to the east
- the house is in serious disrepair though the major ornamental features are intact.

SIGNIFICANCE

ERIOD	AREAS OF SIGNIFICANCE - CHECK AND JUSTIFY BELOW			
__prehistoric	____archeology-prehistoric	____community planning	____landscape architecture	____religion
__1400-1499	____archeology-historic	____conservation	____law	____science
__1500-1599	____agriculture	____economics	____literature	____sculpture
__1600-1699	____architecture	____education	____military	____social /
__1700-1799	____art	____engineering	____music	humanitarian
X 1800-1899	____commerce	____exploration/settlement	____philosophy	____theater
__1900-	____communications	____industry	X politics/government	____transportation
		____invention		____other (specify)

ECIFIC DATES

BUILDER/ARCHITECT

ATEMENT OF SIGNIFICANCE (IN ONE PARAGRAPH)

- Locally, the house is a part of nearby sites that include the Fulbright Museum and the Pioneer Kitchen.

- see attached dcuments

MAJOR BIBLIOGRAPHICAL REFERENCES

Chariton County file, Office of Historic Preservation, DNR

. GEOGRAPHICAL DATA N/A

REAGE OF PROPERTY____ QUADRANGLE NAME____ SCALE____

M REFERENCES

		ZONE	EASTING	NORTHING
A				
B				
C				
D				

RBAL BOUNDARY DESCRIPTION AND JUSTIFICATION

FORM PREPARED BY

ME / TITLE Lynn Morrow, Historian

GANIZATION Missouri Valley Regional Planning Commission

DRESS P.O. Box 8, Carrollton, Missouri DATE August, 1987

SUMNER
MO.





DRAWN BY: MISSOURI VALLEY REGIONAL PLANNING COMMISSION DATE: 5-2-73 R.L.G.

MISSOURI STATE PARK BOARD
MISSOURI STATE HISTORICAL SURVEY

SITE DATE FORM 170A-1 Date of Inspection _____

Please type or print in ink:

1. Site Name Birthplace of Senator J.W. Fulbright of Arkansas

2. Site Location
   a. County Chariton Section 22 Township 56 Range 21
   b. Town Sumner Street and Number 102 S. Ash

3. Present Owner Mr. & Mrs Elisha Foster
   Address Sumner, Mo. 64681

4. Present Use of Site As a home
   Historic Use of Site outside shown as Senator Fulbright's Birthplace
   There is a sign in the yard stating thus

5. Approximate Date of Construction Late 1800's about 1885

6. Identification Photograph: Number enclosed 2 Date Exposed May 2, 1972
   Please label reverse side with site name, location the compass point of view, the photographer's name and date photograph was taken.
   Photographer's name Mrs Karen Foster
   Address Sumner, Mo. 64681

7. Construction: a) Wall material; stone _____ brick _____ wood frame X
   other (specify) _____
   b) Present condition; very good state of repair X fair _____
   poor _____ much altered _____ ruins _____

8. References: a) Local Histories Article and picture in the Fulbright Museum in Sumner, Mo.
   b) County Historical Atlas _____
   c) Local libraries and librarians (give name and address) _____

9. Site is important because of the style and design of the house showing prestige of the banker Jay Fulbright when it was built. Notice the cupola on top.

10. Site Inspector's Name Mrs Roland Epperson

COMMENTS: (Use reverse side, if necessary) also notice the intricate trimming all along the porch both below and above. This house is as it was originally built, and recently was purchased

by the Fosters who have been doing repair work and painting without changing the original structure and design.

Everyone will have to admit that Senator J. W. Fulbright of Arkansas and Chairman of the Foreign Relations Committee is an International Figure. Since he was born here in Sumner and the Fulbright Museum named after him, is just one block west of his birthplace, it would be very fitting to have this house listed in the National Register of Historic Places.

We have memoirs from many foreign countries that the Senator has had bestowed upon him - He, in turn, sent them on to the Museum here. Why not recognize his birthplace not only for the sake of Senator Fulbright, but for the house design also? Again, why wait until one is dead before memoralizing his birthplace?





MISSOURI OFFICE OF HISTORIC PRESERVATION / INVENTORY SURVEY FORM

CH-AS-002-222 # 754

1. NAME

HISTORIC Christian Church

AND/OR COMMON Community House

2. LOCATION

STREET & NUMBER see map Elm + 2nd

CITY, TOWN ____ VICINITY OF

STATE Missouri CODE COUNTY Chariton CODE

3. CLASSIFICATION

CATEGORY	OWNERSHIP	STATUS	PRESENT USE	
___district	X public	X occupied	___agriculture	___museum
X building(s)	___private	___unoccupied	___commercial	___park
___structure	___both	___work in progress	___educational	___private residence
___site	PUBLIC ACQUISITION	ACCESSIBLE	___entertainment	___religious
___object	___in process	___yes: restricted	X government	___scientific
	___being considered	___yes: unrestricted	___industrial	___transportation
		___no	___military	___other:

4. OWNER OF PROPERTY

NAME City of Sumner

STREET & NUMBER

CITY, TOWN ____ VICINITY OF STATE

5. LOCATION OF LEGAL DESCRIPTION

Recorder of Deeds, Chariton County Courthouse, Keytesville, Missouri

6. REPRESENTATION IN EXISTING SURVEYS

TLE DETERMINED ELIGIBLE? ___ YES ___ NO ___ FEDERAL ___ STATE ___ COUNTY ___ LO

N/A

7. DESCRIPTION

CONDITION		CHECK ONE	CHECK ONE	
___excellent	___deteriorated	X unaltered	X original site	
X good	___ruins	___altered	___moved	date ____
___fair	___unexposed			

DESCRIBE THE PRESENT AND ORIGINAL (IF KNOWN) PHYSICAL APPEARANCE

- rustic concrete block foundation and asbestos siding

SIGNIFICANCE

PERIOD	AREAS OF SIGNIFICANCE - CHECK AND JUSTIFY BELOW			
___prehistoric	___archeology-prehistoric	___community planning	___landscape architecture	___religion
___1400-1499	___archeology-historic	___conservation	___law	___science
___1500-1599	___agriculture	___economics	___literature	___sculpture
___1600-1699	___architecture	___education	___military	___social /
___1700-1799	___art	___engineering	___music	humanitarian
___1800-1899	___commerce	___exploration/settlement	___philosophy	___theater
X 1900-	___communications	___industry	___politics/government	___transportation
		___invention		___other (specify)

SPECIFIC DATES

BUILDER/ARCHITECT

STATEMENT OF SIGNIFICANCE (IN ONE PARAGRAPH)

CHRISTIAN CHURCHES

The Christian Church of Cunningham was organized and built in 1882 on the town block where Mrs. Anna Sharp now lives. This church was very active for fifteen years. The Christian Church of Sumner, built in 1897, was largely for a congregation that was an outgrowth of the organization in Cunningham. Some of the ministers were, Elders Sumner, Hook, McFarland, Nicholson, Roberts, McDonald, Waugh, Siegel, and others.

Some of the families active in this congregation were: Smarts, Millers, Lesetors, Andrews, Drydens, Waughs, Murphys, Cowans, Burtons, Barnharts.

About 1926, this congregation closed and a large part of its members became active supporters of the Methodist Church. The building was given to the city for a Community House.

MAJOR BIBLIOGRAPHICAL REFERENCES

1882-1982 Sumner, Missouri centennial

GEOGRAPHICAL DATA N/A

ACREAGE OF PROPERTY____ QUADRANGLE NAME____ SCALE____

UTM REFERENCES

	ZONE	EASTING	NORTHING
A			
B			
C			
D			

VERBAL BOUNDARY DESCRIPTION AND JUSTIFICATION

FORM PREPARED BY

NAME / TITLE Lynn Morrow, Historian

ORGANIZATION Missouri Valley Regional Planning Commission

ADDRESS P.O. Box 8, Carrollton, Missouri

DATE August, 1987

SUMNER
MO.



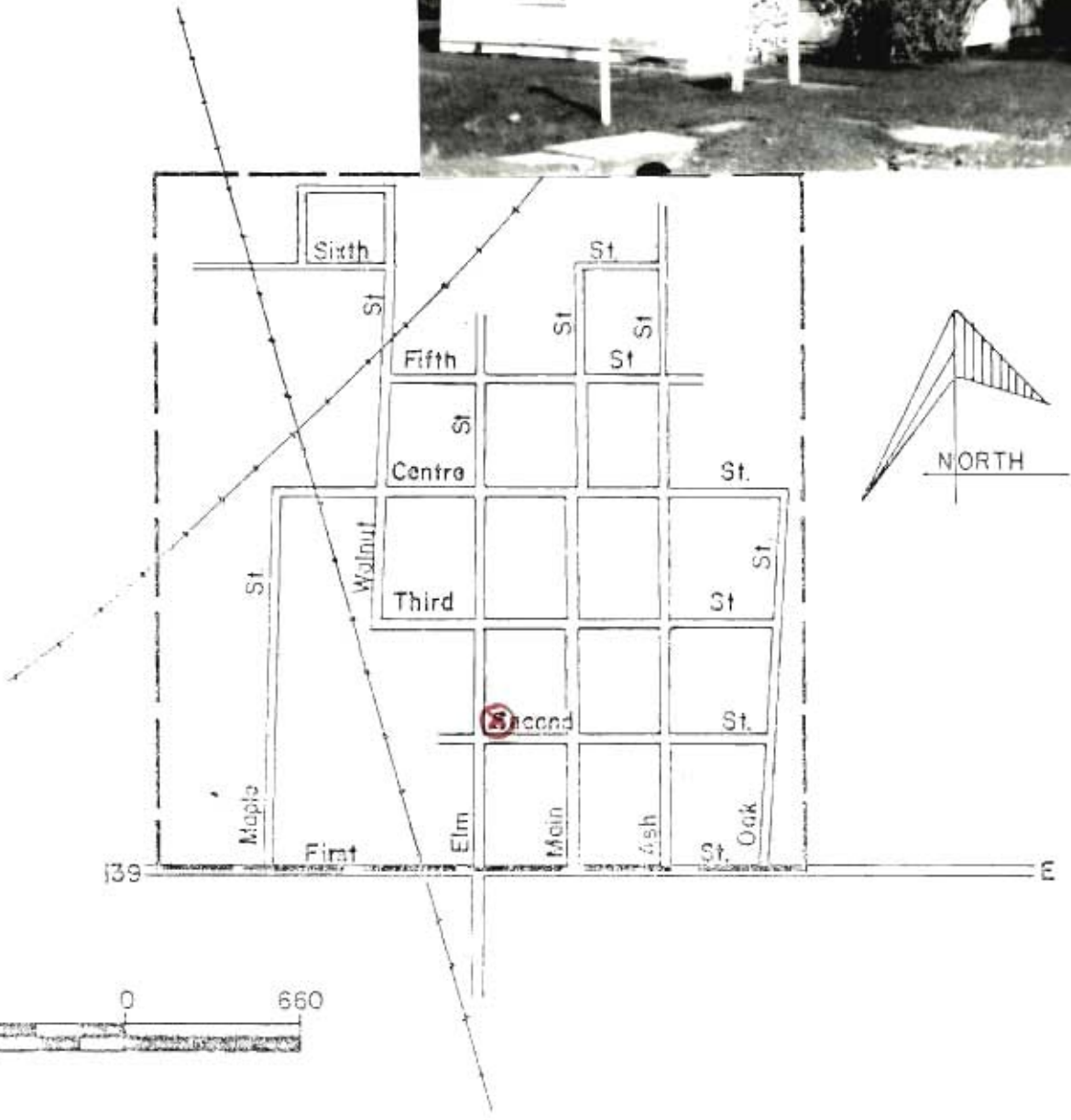

DRAWN BY: MISSOURI VALLEY REGIONAL PLANNING COMMISSION DATE: 5-2-79 R.L.G.


COMMUNITY
HOUSE
SUMNER

MISSOURI OFFICE OF HISTORIC PRESERVATION / INVENTORY SURVEY FORM

CH-15-002-[illegible]

752

1. NAME

HISTORIC

AND/OR COMMON

2. LOCATION see map Elm St

STREET & NUMBER

CITY, TOWN ____VICINITY OF

STATE Missouri CODE COUNTY Chariton CODE

3. CLASSIFICATION

CATEGORY	OWNERSHIP	STATUS	PRESENT USE	
___district	___public	X occupied	___agriculture	___museum
X building(s)	X private	___unoccupied	___commercial	___park
___structure	___both	___work in progress	___educational	X private residence
___site	PUBLIC ACQUISITION	ACCESSIBLE	___entertainment	___religious
___object	___in process	___yes: restricted	___government	___scientific
	___being considered	___yes: unrestricted	___industrial	___transportation
		___no	___military	___other:

4. OWNER OF PROPERTY

NAME

STREET & NUMBER

CITY, TOWN ____VICINITY OF STATE

5. LOCATION OF LEGAL DESCRIPTION

Recorder of Deeds, Chariton County Courthouse, Keytesville, Missouri

6. REPRESENTATION IN EXISTING SURVEYS

TLE DETERMINED ELIGIBLE? ____YES ____NO ____FEDERAL ____STATE ____COUNTY ____LO

N/A

7. DESCRIPTION

CONDITION		CHECK ONE	CHECK ONE	
X excellent	___deteriorated	___unaltered	X original site	
___good	___ruins	___altered	___moved	date ____
___fair	___unexposed			

DESCRIBE THE PRESENT AND ORIGINAL (IF KNOWN) PHYSICAL APPEARANCE

- best pattern book bungalow in town

- basement; sited high on rustic concrete block; cedar singles added in gables and on dormer walls.

- single garage to the southwest and very large metal building to the northwest.

SIGNIFICANCE

PERIOD	AREAS OF SIGNIFICANCE - CHECK AND JUSTIFY BELOW				
___prehistoric	___archeology-prehistoric	___community planning	___landscape architecture	___religion	
___1400-1499	___archeology-historic	___conservation	___law	___science	
___1500-1599	___agriculture	___economics	___literature	___sculpture	
___1600-1699	X architecture	___education	___military	___social / humanitarian	
___1700-1799	___art	___engineering	___music	___theater	
___1800-1899	___commerce	___exploration/settlement	___philosophy	___transportation	
X 1900-	___communications	___industry	___politics/government	___other (specify)	
		___invention			

SPECIFIC DATES

BUILDER/ARCHITECT

STATEMENT OF SIGNIFICANCE (IN ONE PARAGRAPH)

This house represents the scale of modest pattern book bungalow houses built near a small town of 300-400 population.

MAJOR BIBLIOGRAPHICAL REFERENCES

GEOGRAPHICAL DATA N/A

ACREAGE OF PROPERTY_____ QUADRANGLE NAME_____ SCALE_____

UTM REFERENCES

	ZONE	EASTING	NORTHING
A			
B			
C			
D			

VERBAL BOUNDARY DESCRIPTION AND JUSTIFICATION

FORM PREPARED BY

NAME / TITLE Lynn Morrow, Historian

ORGANIZATION Missouri Valley Regional Planning Commission

ADDRESS P.O. Box 8, Carrollton, Missouri

DATE August, 1987

SUMNER
MO.



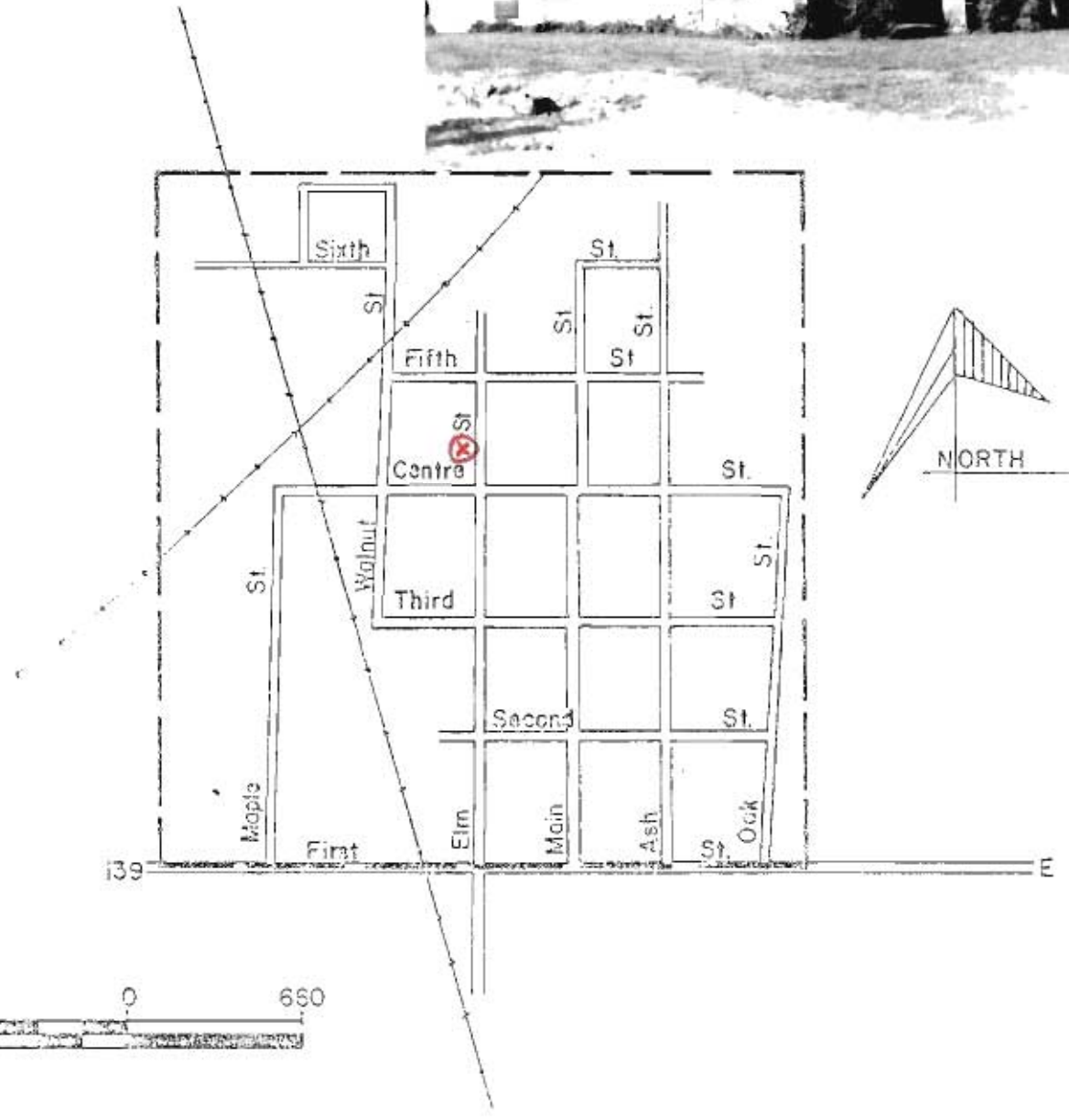

DRAWN BY: MISSOURI VALLEY REGIONAL PLANNING COMMISSION DATE: 6-2-78 R.L.G.



MISSOURI OFFICE OF HISTORIC PRESERVATION / INVENTORY SURVEY FORM

CH-15-002-224 # 750

1. NAME

HISTORIC

AND/OR COMMON

2. LOCATION see map

STREET & NUMBER Elm St.

CITY, TOWN ____ VICINITY OF

STATE Missouri CODE COUNTY Chariton CODE

3. CLASSIFICATION

CATEGORY	OWNERSHIP	STATUS	PRESENT USE	
___district	___public	___occupied	___agriculture	___museum
___building(s)	X private	___unoccupied	___commercial	___park
___structure	___both	___work in progress	___educational	___private residence
X site	PUBLIC ACQUISITION	ACCESSIBLE	___entertainment	___religious
___object	___in process	___yes: restricted	___government	___scientific
	___being considered	___yes: unrestricted	___industrial	___transportation
		___no	___military	___other: razed

4. OWNER OF PROPERTY

NAME

STREET & NUMBER

CITY, TOWN ____ VICINITY OF STATE

5. LOCATION OF LEGAL DESCRIPTION

Recorder of Deeds, Chariton County Courthouse, Keytesville, Missouri

6. REPRESENTATION IN EXISTING SURVEYS

TLE DETERMINED ELIGIBLE? ___ YES ___ NO ___ FEDERAL ___ STATE ___ COUNTY ___ LO

N/A

7. DESCRIPTION

CONDITION		CHECK ONE	CHECK ONE	
___excellent	___deteriorated	___unaltered	X original site	
___good	X ruins	___altered	___moved	date ____
___fair	___unexposed			

DESCRIBE THE PRESENT AND ORIGINAL (IF KNOWN) PHYSICAL APPEARANCE

- destroyed in Summer, 1987

SIGNIFICANCE

PERIOD	AREAS OF SIGNIFICANCE - CHECK AND JUSTIFY BELOW				
___prehistoric	___archeology-prehistoric	___community planning	___landscape architecture	___religion	
___1400-1499	___archeology-historic	___conservation	___law	___science	
___1500-1599	___agriculture	___economics	___literature	___sculpture	
___1600-1699	_X_architecture	___education	___military	___social / humanitarian	
___1700-1799	___art	___engineering	___music	___theater	
_X_1800-1899	___commerce	___exploration/settlement	___philosophy	___transportation	
___1900-	___communications	___industry	___politics/government	___other (specify)	
		___invention			

SPECIFIC DATES BUILDER/ARCHITECT

STATEMENT OF SIGNIFICANCE (IN ONE PARAGRAPH)

- The site of this common late Victorian vernacular house is now an archaelogical site.

MAJOR BIBLIOGRAPHICAL REFERENCES

GEOGRAPHICAL DATA N/A

ACREAGE OF PROPERTY _____ QUADRANGLE NAME _____ SCALE _____

UTM REFERENCES

	ZONE	EASTING	NORTHING
A			
B			
C			
D			

VERBAL BOUNDARY DESCRIPTION AND JUSTIFICATION

FORM PREPARED BY

NAME / TITLE Lynn Morrow, Historian

ORGANIZATION Missouri Valley Regional Planning Commission

ADDRESS P.O. Box 8, Carrollton Missouri DATE August, 1987

SUMNER
MO.



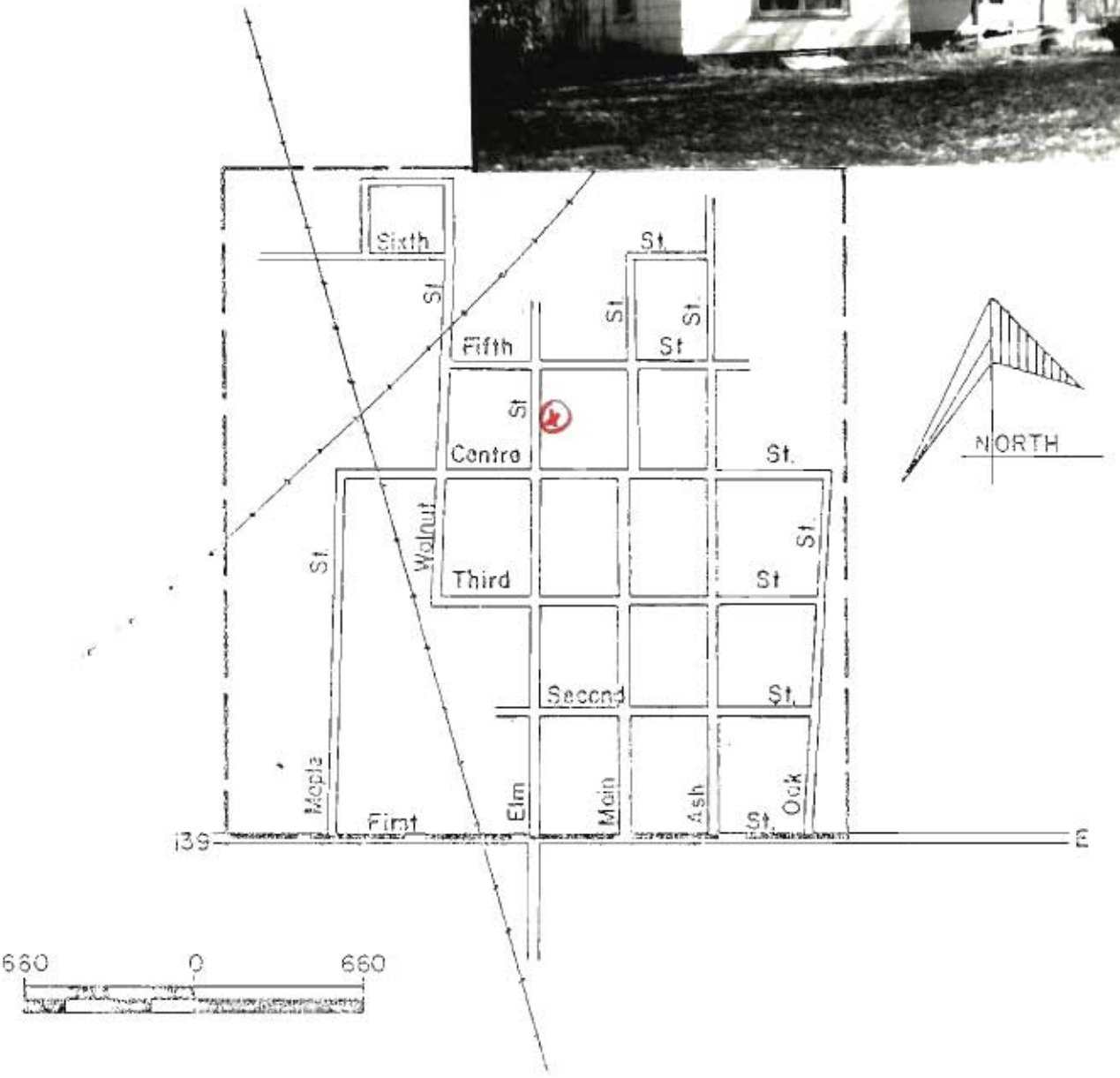

DRAWN BY: MISSOURI VALLEY REGIONAL PLANNING COMMISSION DATE: 5-2-73 R.L.G.



MISSOURI OFFICE OF HISTORIC PRESERVATION / INVENTORY SURVEY FORM

CH-AS-002-225 # 749

1. NAME

HISTORIC

AND/OR COMMON

2. LOCATION

STREET & NUMBER 204 Main

CITY, TOWN ____VICINITY OF

STATE Missouri CODE COUNTY Chariton CODE

3. CLASSIFICATION

CATEGORY	OWNERSHIP	STATUS	PRESENT USE	
___district	___public	___occupied	___agriculture	___museum
_X_building(s)	___private	___unoccupied	___commercial	___park
___structure	___both	___work in progress	___educational	___private residence
___site	PUBLIC ACQUISITION	ACCESSIBLE	___entertainment	___religious
___object	___in process	___yes: restricted	___government	___scientific
	___being considered	___yes: unrestricted	___industrial	___transportation
		___no	___military	___other:

4. OWNER OF PROPERTY

NAME

STREET & NUMBER

CITY, TOWN ____VICINITY OF STATE

5. LOCATION OF LEGAL DESCRIPTION

Recorder of Deeds, Chariton County Courthouse, Keytesville, Missouri

6. REPRESENTATION IN EXISTING SURVEYS

TLE DETERMINED ELIGIBLE? ___YES ___NO ___FEDERAL ___STATE ___COUNTY ___LO

N/A

7. DESCRIPTION

CONDITION		CHECK ONE	CHECK ONE	
___excellent	___deteriorated	___unaltered	_X_original site	
_X_good	___ruins	_X_altered	___moved	date ____
___fair	___unexposed			

DESCRIBE THE PRESENT AND ORIGINAL (IF KNOWN) PHYSICAL APPEARANCE

- one of the better historic town houses left
- rear porch added and foundation work remodeled over time

SIGNIFICANCE

ERIOD	AREAS OF SIGNIFICANCE - CHECK AND JUSTIFY BELOW			
__prehistoric	____archeology-prehistoric	____community planning	____landscape architecture	____religion
__1400-1499	____archeology-historic	____conservation	____law	____science
__1500-1599	____agriculture	____economics	____literature	____sculpture
__1600-1699	_X_architecture	____education	____military	____social /
__1700-1799	____art	____engineering	____music	humanitarian
__1800-1899	____commerce	____exploration/settlement	____philosophy	____theater
X 1900-	____communications	____industry	____politics/government	____transportation
		____invention		____other (specify)

ECIFIC DATES

BUILDER/ARCHITECT

ATEMENT OF SIGNIFICANCE (IN ONE PARAGRAPH)

- one of a very few two story houses in Sumner

MAJOR BIBLIOGRAPHICAL REFERENCES

. GEOGRAPHICAL DATA N/A

REAGE OF PROPERTY____ QUADRANGLE NAME_____ SCALE_____

M REFERENCES

		ZONE	EASTING	NORTHING
A				
B				
C				
D				

RBAL BOUNDARY DESCRIPTION AND JUSTIFICATION

FORM PREPARED BY

ME / TITLE Lynn Morrow, Historian

GANIZATION Missouri Valley Regional Planning Commission

DRESS P.O. Box 8, Carrollton, Missouri DATE August, 1987

SUMNER
MO.



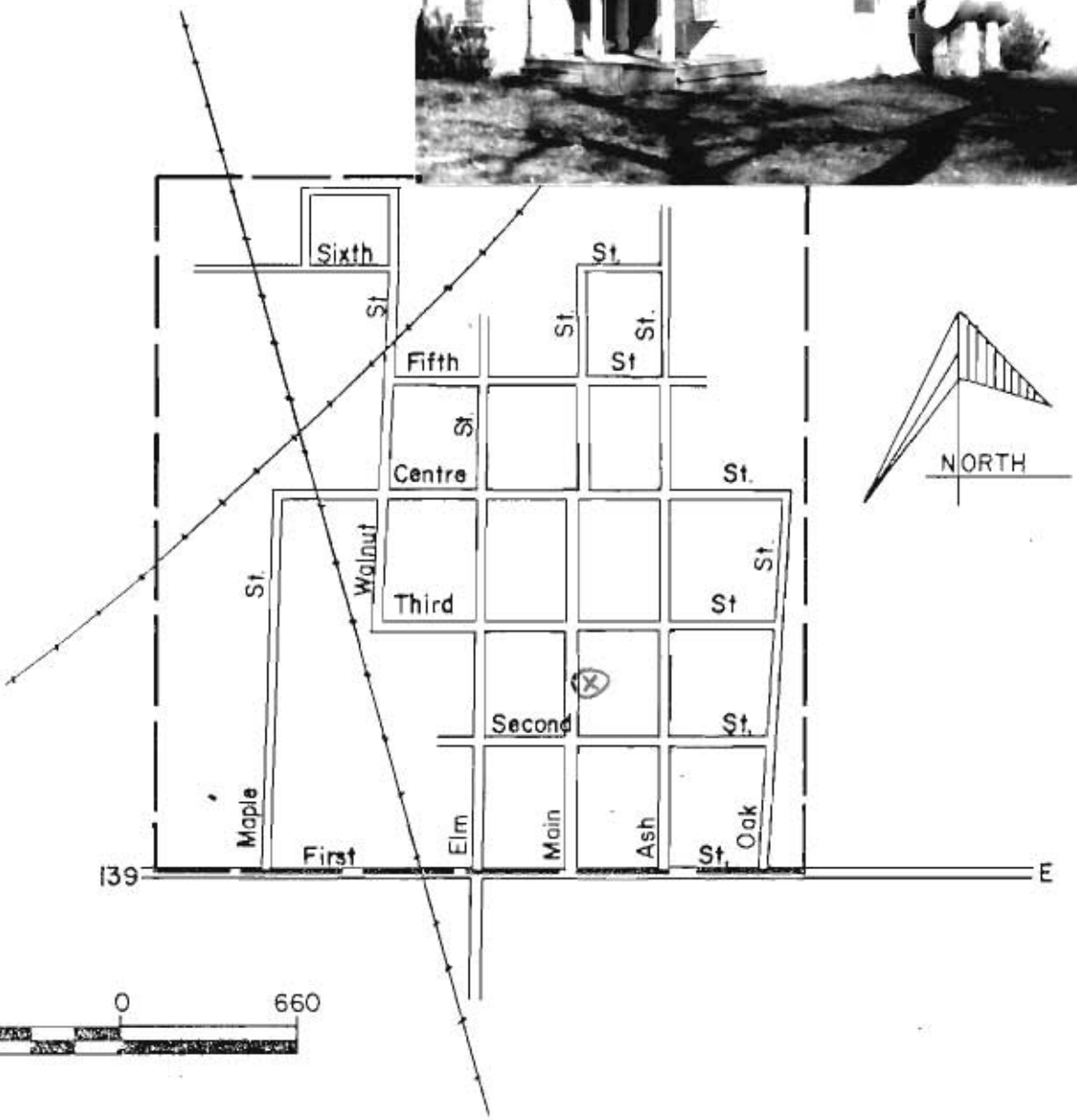

DRAWN BY: MISSOURI VALLEY REGIONAL PLANNING COMMISSION DATE: 5-2-78 R.L.G.



MISSOURI OFFICE OF HISTORIC PRESERVATION / INVENTORY SURVEY FORM

CH-AS-002-226 # 742

1. NAME

HISTORIC

AND/OR COMMON

2. LOCATION

STREET & NUMBER 303 Main (see map)

CITY, TOWN ____VICINITY OF

STATE Missouri CODE COUNTY Chariton CODE

3. CLASSIFICATION

CATEGORY	OWNERSHIP	STATUS	PRESENT USE	
___district	___public	X occupied	___agriculture	___museum
X building(s)	X private	___unoccupied	___commercial	___park
___structure	___both	___work in progress	___educational	X private residence
___site	PUBLIC ACQUISITION	ACCESSIBLE	___entertainment	___religious
___object	___in process	___yes: restricted	___government	___scientific
	___being considered	___yes: unrestricted	___industrial	___transportation
		___no	___military	___other ____

4. OWNER OF PROPERTY

NAME

STREET & NUMBER

CITY, TOWN ____VICINITY OF STATE

5. LOCATION OF LEGAL DESCRIPTION

Recorder of Deeds, Chariton County Courthouse, Keytesville, Missouri

6. REPRESENTATION IN EXISTING SURVEYS

TLE DETERMINED ELIGIBLE? ___YES ___NO ___FEDERAL ___STATE ___COUNTY ___LO

N/A

7. DESCRIPTION

CONDITION		CHECK ONE	CHECK ONE	
___excellent	___deteriorated	___unaltered	X original site	
X good	___ruins	X altered	___moved	date ____
___fair	___unexposed			

DESCRIBE THE PRESENT AND ORIGINAL (IF KNOWN) PHYSICAL APPEARANCE

- excellent example of a two vernacular houses pieced together for one larger house
- rear ell may have been a double pen house with a front gable added after it became an ell.

SIGNIFICANCE

ERIOD	AREAS OF SIGNIFICANCE - CHECK AND JUSTIFY BELOW			
__prehistoric	____archeology-prehistoric	____community planning	____landscape architecture	____religion
__1400-1499	____archeology-historic	____conservation	____law	____science
__1500-1599	____agriculture	____economics	____literature	____sculpture
__1600-1699	_X_architecture	____education	____military	____social /
__1700-1799	____art	____engineering	____music	humanitarian
_X1800-1899	____commerce	____exploration/settlement	____philosophy	____theater
_X1900-	____communications	____industry	____politics/government	____transportation
		____invention		____other (specify)

PECIFIC DATES

BUILDER/ARCHITECT

TATEMENT OF SIGNIFICANCE (IN ONE PARAGRAPH)

The joining of two discreet vernacular houses into one has never been addressed for significance in the vernacular building process in Missouri. This site should have an extensive and intensive documentation.

MAJOR BIBLIOGRAPHICAL REFERENCES

). GEOGRAPHICAL DATA N/A

REAGE OF PROPERTY____ QUADRANGLE NAME_____ SCALE_____

M REFERENCES

A	ZONE	EASTING	NORTHING	B	ZONE EASTING NORTHING
C				D	

RBAL BOUNDARY DESCRIPTION AND JUSTIFICATION

FORM PREPARED BY

AME / TITLE Lynn Morrow, Historian

GANIZATION Missouri Valley Regional Planning Commission

DDRESS P.O. Box 8, Carrollton, Missouri

DATE August, 1987

SUMNER
MO.



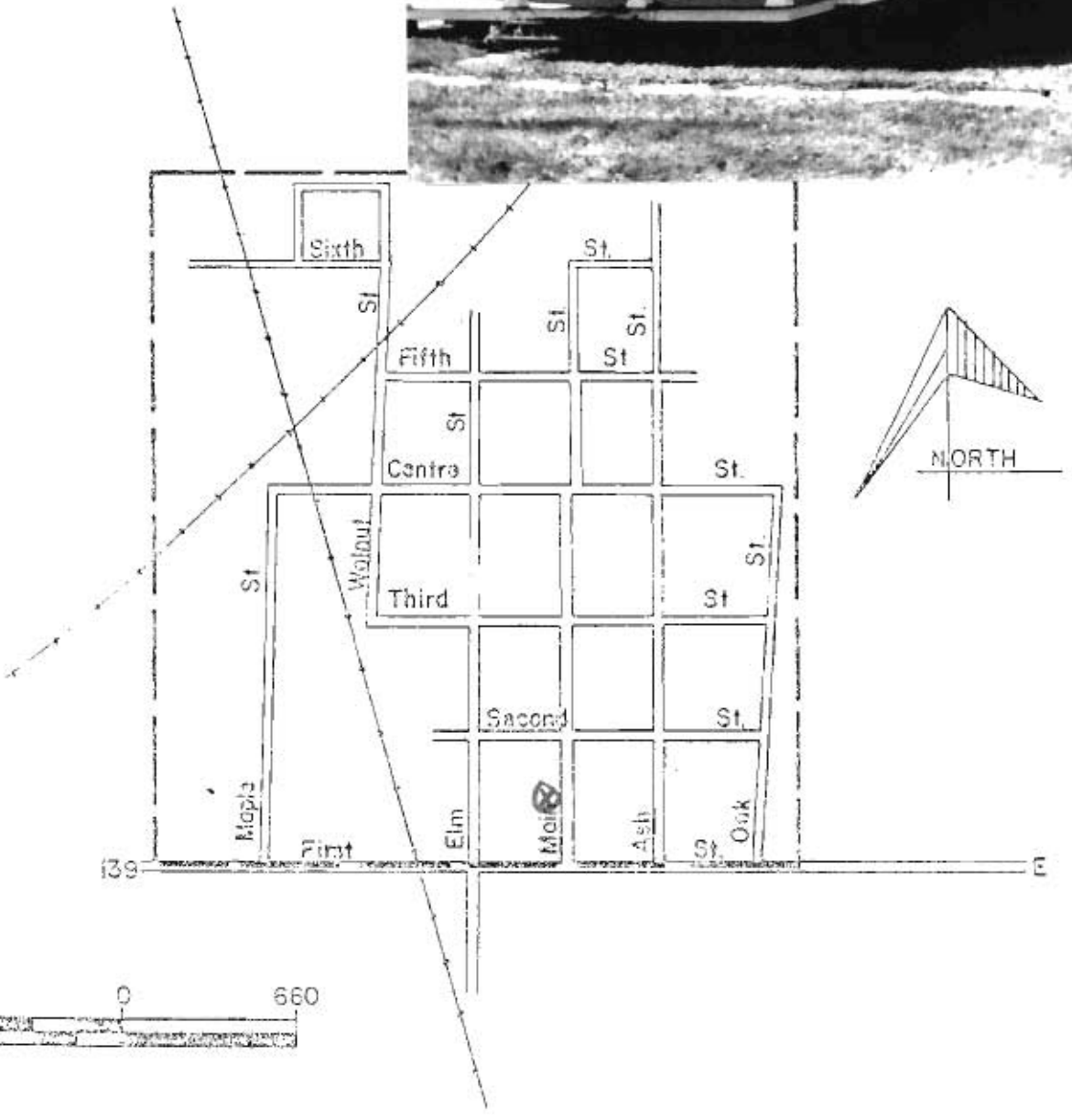

DRAWN BY: MISSOURI VALLEY REGIONAL PLANNING COMMISSION DATE: 5-2-73 R.L.G.





MISSOURI OFFICE OF HISTORIC PRESERVATION / INVENTORY SURVEY FORM

CH-AS-002-227 # 744

1. NAME

HISTORIC

AND/OR COMMON

2. LOCATION

STREET & NUMBER 309 Main Street (see map)

CITY, TOWN ____VICINITY OF

STATE Missouri CODE COUNTY Chariton CODE

3. CLASSIFICATION

CATEGORY	OWNERSHIP	STATUS	PRESENT USE	
___district	___public	X occupied	___agriculture	___museum
X building(s)	X private	___unoccupied	___commercial	___park
___structure	___both	___work in progress	___educational	___private residence
___site	PUBLIC ACQUISITION	ACCESSIBLE	___entertainment	___religious
___object	___in process	___yes: restricted	___government	___scientific
	___being considered	___yes: unrestricted	___industrial	___transportation
		___no	___military	___other: vacant

4. OWNER OF PROPERTY

NAME

STREET & NUMBER

CITY, TOWN ____VICINITY OF STATE

5. LOCATION OF LEGAL DESCRIPTION

Recorder of Deeds, Chariton County Courthouse, Keytesville, Missouri

6. REPRESENTATION IN EXISTING SURVEYS

TLE DETERMINED ELIGIBLE? ____YES ____NO ____FEDERAL ____STATE ____COUNTY ____LO

N/A

7. DESCRIPTION

CONDITION		CHECK ONE	CHECK ONE	
___excellent	___deteriorated	X unaltered	X original site	
___good	___ruins	___altered	___moved	date _____
X fair	___unexposed			

DESCRIBE THE PRESENT AND ORIGINAL (IF KNOWN) PHYSICAL APPEARANCE

- appears to have been vacant for some time
- single garage and frame dependency to southwest and west.
- foundation is an occasional concrete block pier.

SIGNIFICANCE

ERIOD — AREAS OF SIGNIFICANCE - CHECK AND JUSTIFY BELOW

PERIOD	AREAS OF SIGNIFICANCE - CHECK AND JUSTIFY BELOW			
___prehistoric	____archeology-prehistoric	____community planning	____landscape architecture	____religion
___1400-1499	____archeology-historic	____conservation	____law	____science
___1500-1599	____agriculture	____economics	____literature	____sculpture
___1600-1699	_X_architecture	____education	____military	____social /
___1700-1799	____art	____engineering	____music	humanitarian
___1800-1899	____commerce	____exploration/settlement	____philosophy	____theater
_X_1900-	____communications	____industry	____politics/government	____transportation
		____invention		____other (specify)

PECIFIC DATES — BUILDER/ARCHITECT

TATEMENT OF SIGNIFICANCE (IN ONE PARAGRAPH)

- the gable entry vernacular house, often planned for narrow town lots, is a property type that needs extensive study in Missouri survey.

MAJOR BIBLIOGRAPHICAL REFERENCES

). GEOGRAPHICAL DATA N/A

REAGE OF PROPERTY____ QUADRANGLE NAME____ SCALE____

TM REFERENCES

		ZONE	EASTING	NORTHING
A				
B				
C				
D				

ERBAL BOUNDARY DESCRIPTION AND JUSTIFICATION

FORM PREPARED BY

AME / TITLE Lynn Morrow, Historian

RGANIZATION Missouri Valley Regional Planning Commission

DDRESS P.O. Box 8, Carrollton, Missouri DATE August, 1987

CH 1 ... 427

SUMNER
MO.



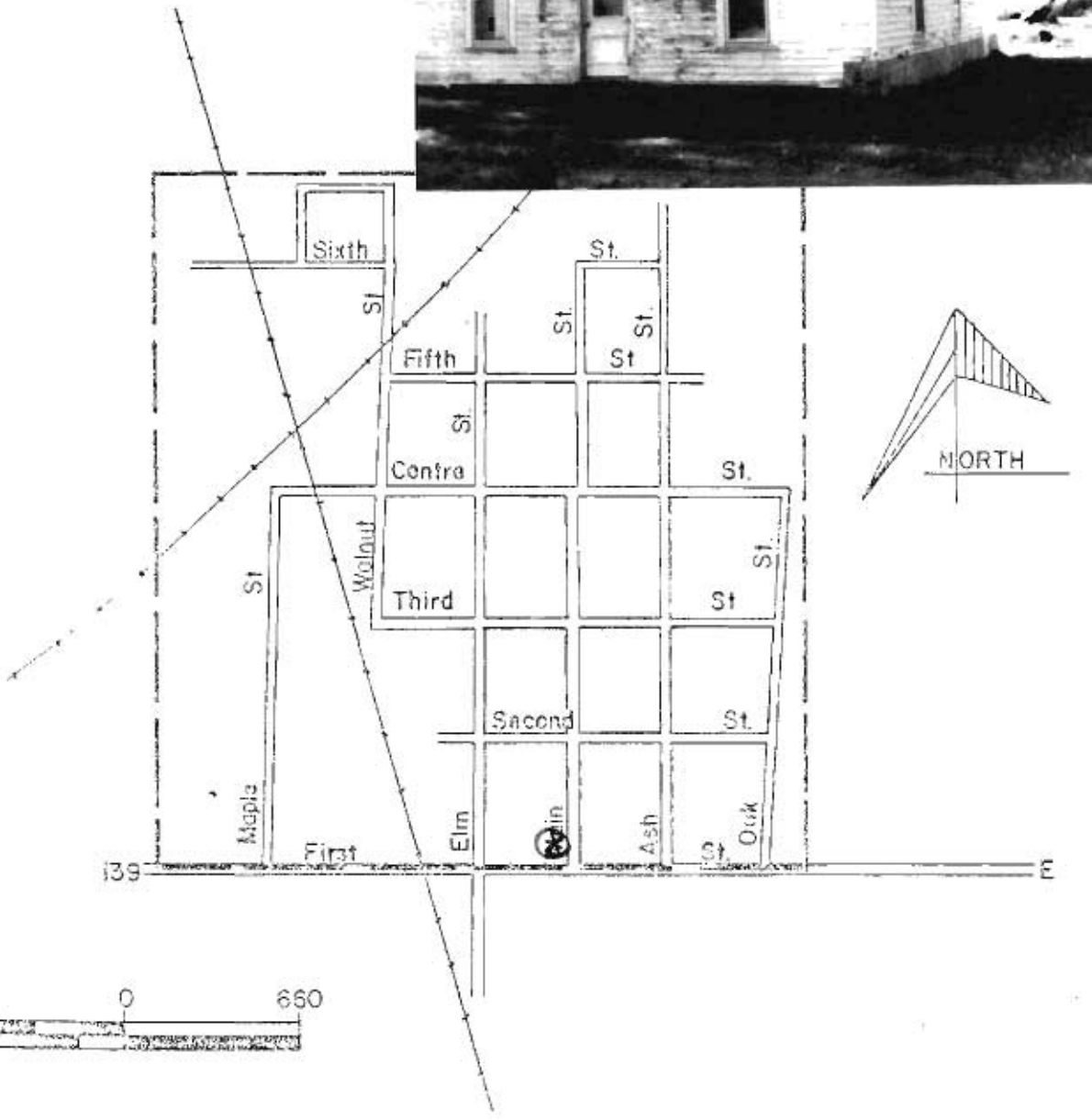

DRAWN BY: MISSOURI VALLEY REGIONAL PLANNING COMMISSION DATE: 5-2-73 R.L.G.





MISSOURI OFFICE OF HISTORIC PRESERVATION / INVENTORY SURVEY FORM

CH-S-002-228 # 743

1. NAME

HISTORIC

AND/OR COMMON

2. LOCATION

STREET & NUMBER see map Maple St

CITY, TOWN ____VICINITY OF

STATE Missouri CODE COUNTY Chariton CODE

3. CLASSIFICATION

CATEGORY	OWNERSHIP	STATUS	PRESENT USE	
___district	___public	X occupied	___agriculture	___museum
X building(s)	X private	___unoccupied	___commercial	___park
___structure	___both	___work in progress	___educational	X private residence
___site	PUBLIC ACQUISITION	ACCESSIBLE	___entertainment	___religious
___object	___in process	___yes: restricted	___government	___scientific
	___being considered	___yes: unrestricted	___industrial	___transportation
		___no	___military	___other:

4. OWNER OF PROPERTY

NAME

STREET & NUMBER

CITY, TOWN ____VICINITY OF STATE

5. LOCATION OF LEGAL DESCRIPTION

Recorder of Deeds, Chariton County Courthouse, Keytesville, Missouri

6. REPRESENTATION IN EXISTING SURVEYS

TLE DETERMINED ELIGIBLE? ___YES ___NO ___FEDERAL ___STATE ___COUNTY ___LO

N/A

7. DESCRIPTION

CONDITION		CHECK ONE	CHECK ONE	
___excellent	___deteriorated	___unaltered	X original site	
X good	___ruins	X altered	___moved	date ____
___fair	___unexposed			

DESCRIBE THE PRESENT AND ORIGINAL (IF KNOWN) PHYSICAL APPEARANCE

- This modest 4-room house with truncated pyramidal roof with an added shed room, cellar, and garden nearby is representative of hundreds of similar property types in the region. East of the house is a large soybean field, and agricultural machinery is parked around the grounds.

. SIGNIFICANCE

:ERIOD

___ prehistoric
___ 1400-1499
___ 1500-1599
___ 1600-1699
___ 1700-1799
___ 1800-1899
X 1900-

AREAS OF SIGNIFICANCE - CHECK AND JUSTIFY BELOW

___ archeology-prehistoric
___ archeology-historic
___ agriculture
X architecture
___ art
___ commerce
___ communications
___ community planning
___ conservation
___ economics
___ education
___ engineering
___ exploration/settlement
___ industry
___ invention
___ landscape architecture
___ law
___ literature
___ military
___ music
___ philosophy
___ politics/government
___ religion
___ science
___ sculpture
___ social / humanitarian
___ theater
___ transportation
___ other (specify)

'ECIFIC DATES

BUILDER/ARCHITECT

'ATEMENT OF SIGNIFICANCE (IN ONE PARAGRAPH)

MAJOR BIBLIOGRAPHICAL REFERENCES

). GEOGRAPHICAL DATA N/A

REAGE OF PROPERTY ____ QUADRANGLE NAME ____ SCALE ____

'M REFERENCES

A ZONE EASTING NORTHING

B ZONE EASTING NORTHING

C

D

:RBAL BOUNDARY DESCRIPTION AND JUSTIFICATION

. FORM PREPARED BY

ME / TITLE Lynn Morrow, Historian

GANIZATION Missouri Valley Regional Planning Commission

DRESS P.O. Box 8, Carrollton, Missouri

DATE August, 1987

SUMNER
MO.

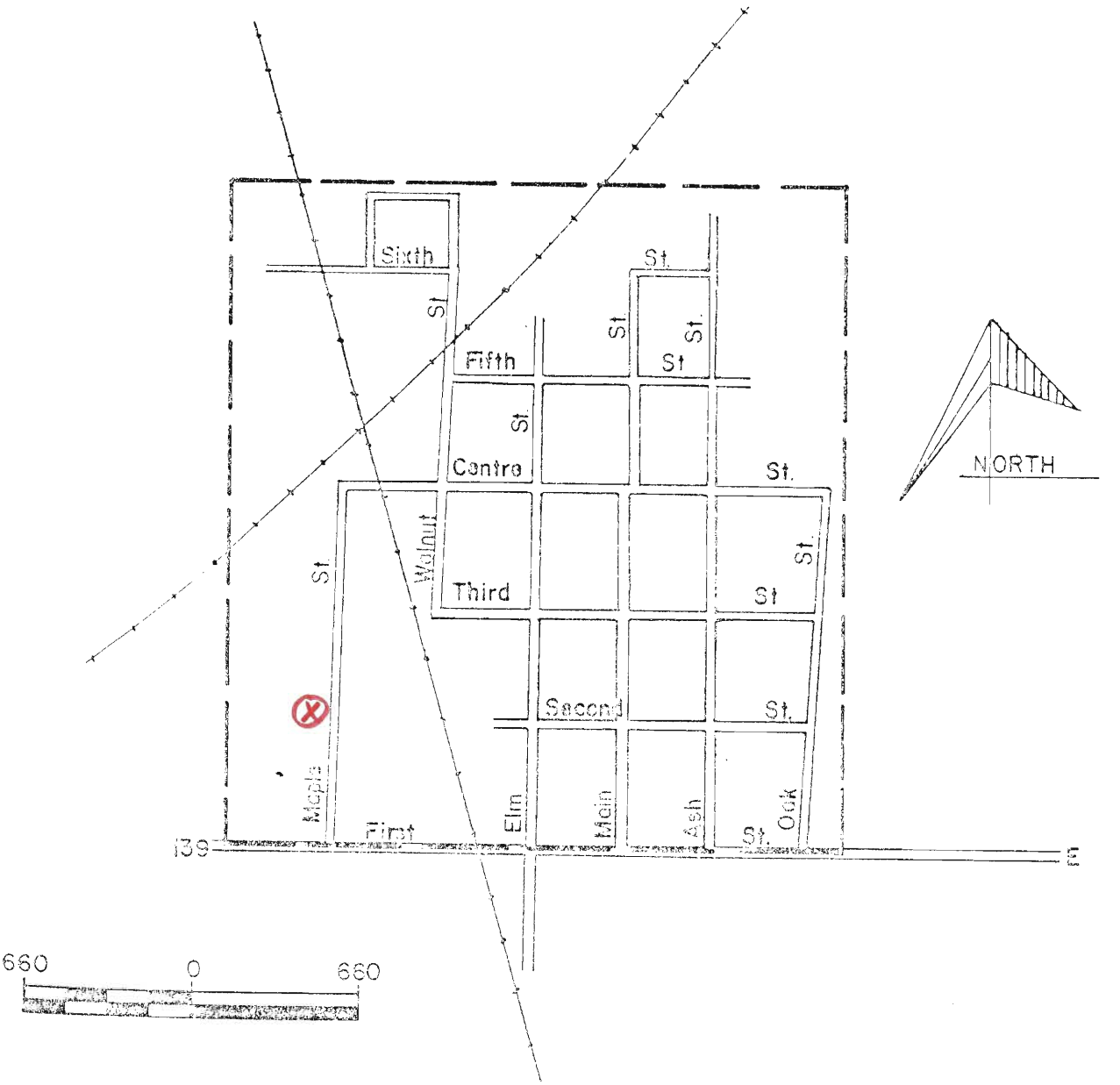

DRAWN BY: MISSOURI VALLEY REGIONAL PLANNING COMMISSION DATE: 5-2-73 R.L.G.



MISSOURI OFFICE OF HISTORIC PRESERVATION / INVENTORY SURVEY FORM

CH-AS-002-029 # 746

1. NAME

HISTORIC

AND/OR COMMON

2. LOCATION see map Walnut St.

STREET & NUMBER

CITY, TOWN ____VICINITY OF

STATE Missouri CODE COUNTY Chariton CODE

3. CLASSIFICATION

CATEGORY	OWNERSHIP	STATUS	PRESENT USE	
___district	___public	___occupied	___agriculture	___museum
_X_building(s)	___private	___unoccupied	___commercial	___park
___structure	___both	___work in progress	___educational	___private residence
___site	PUBLIC ACQUISITION	ACCESSIBLE	___entertainment	___religious
___object	___in process	___yes: restricted	___government	___scientific
	___being considered	___yes: unrestricted	___industrial	___transportation
		___no	___military	___other:

4. OWNER OF PROPERTY

NAME

STREET & NUMBER

CITY, TOWN ____VICINITY OF STATE

5. LOCATION OF LEGAL DESCRIPTION

Recorder of Deeds, Chariton County Courthouse, Keytesville, Missouri

6. REPRESENTATION IN EXISTING SURVEYS

TLE DETERMINED ELIGIBLE? ____YES ____NO ____FEDERAL ____STATE ____COUNTY ____LO

N/A

7. DESCRIPTION

CONDITION		CHECK ONE	CHECK ONE	
___excellent	___deteriorated	___unaltered	_X_original site	
___good	___ruins	_X_altered	___moved	date ____
_X_fair	___unexposed			

DESCRIBE THE PRESENT AND ORIGINAL (IF KNOWN) PHYSICAL APPEARANCE

. SIGNIFICANCE

ERIOD	AREAS OF SIGNIFICANCE - CHECK AND JUSTIFY BELOW			
__prehistoric	____archeology-prehistoric	____community planning	____landscape architecture	____religion
__1400-1499	____archeology-historic	____conservation	____law	____science
__1500-1599	____agriculture	____economics	____literature	____sculpture
__1600-1699	_X_architecture	____education	____military	____social /
__1700-1799	____art	____engineering	____music	humanitarian
__1800-1899	____commerce	____exploration/settlement	____philosophy	____theater
X 1900-	____communications	____industry	____politics/government	____transportation
		____invention		____other (specify)

ECIFIC DATES **BUILDER/ARCHITECT**

TATEMENT OF SIGNIFICANCE (IN ONE PARAGRAPH)

- This is the only surviving two story, hip-roof house in town, it faces the railroad to the east.

MAJOR BIBLIOGRAPHICAL REFERENCES

). GEOGRAPHICAL DATA N/A

REAGE OF PROPERTY____ **QUADRANGLE NAME**_____ **SCALE**_____

M REFERENCES

A	ZONE	EASTING	NORTHING	B	ZONE	EASTING	NORTHING
C				D			

RBAL BOUNDARY DESCRIPTION AND JUSTIFICATION

. FORM PREPARED BY

ME / TITLE Lynn Morrow, Historian

GANIZATION Missouri Valley Regional Planning Commission

DRESS P.O. Box 8, Carrollton, Missouri **DATE** August, 1987

SUMNER
MO.



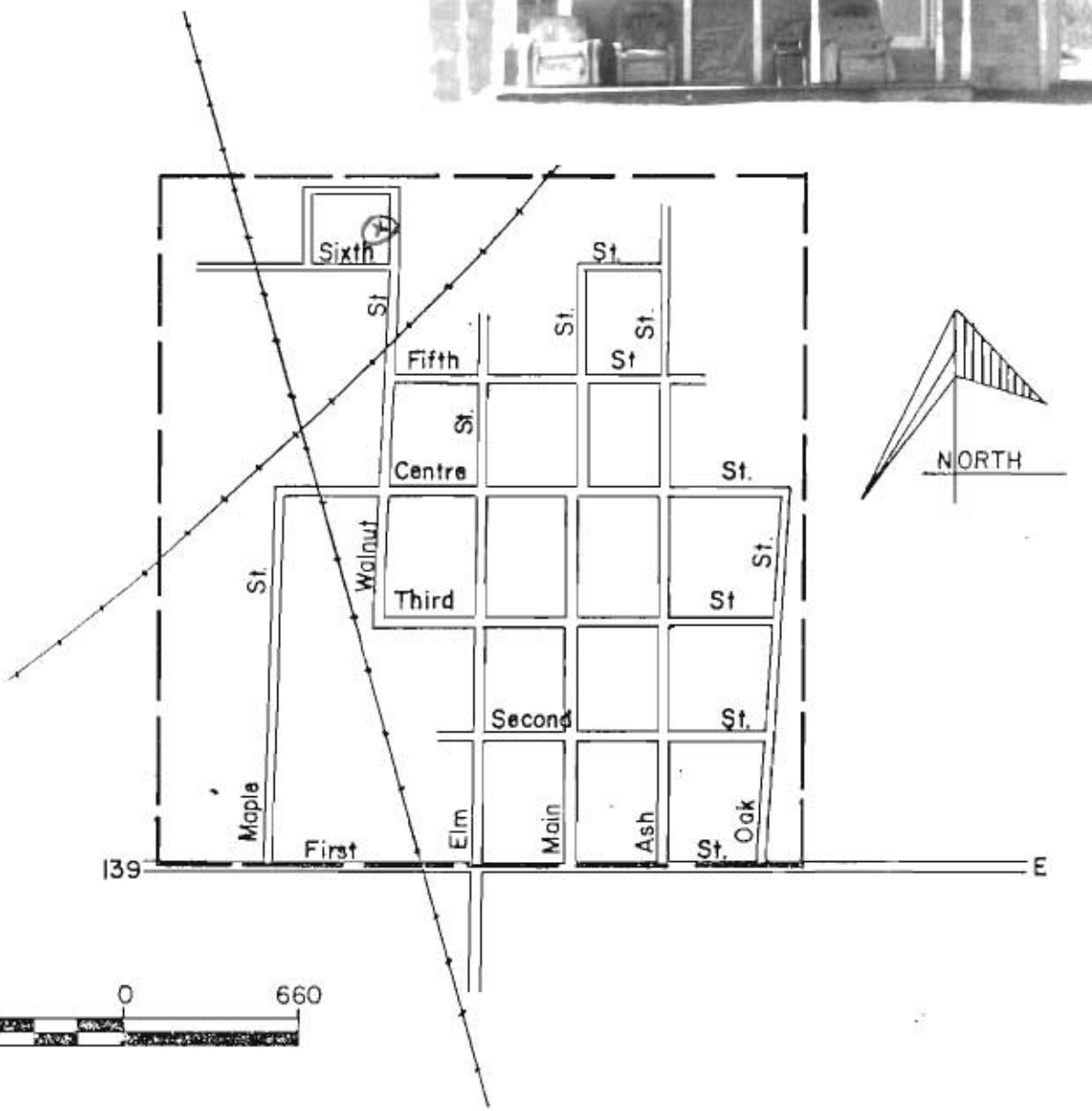

DRAWN BY: MISSOURI VALLEY REGIONAL PLANNING COMMISSION DATE: 5-2-78 R.L.G.



MISSOURI OFFICE OF HISTORIC PRESERVATION / INVENTORY SURVEY FORM

CH-AS-002-230 # 760

1. NAME

HISTORIC

AND/OR COMMON COOP and Feed Service Center

2. LOCATION

STREET & NUMBER see map off Walnut St

CITY, TOWN ____VICINITY OF

STATE Missouri CODE COUNTY Chariton CODE

3. CLASSIFICATION

CATEGORY	OWNERSHIP	STATUS	PRESENT USE	
___district	___public	X occupied	___agriculture	___museum
X building(s)	X private	___unoccupied	X commercial	___park
X structure (s)	___both	___work in progress	___educational	___private residence
___site	PUBLIC ACQUISITION	ACCESSIBLE	___entertainment	___religious
___object	___in process	___yes: restricted	___government	___scientific
	___being considered	___yes: unrestricted	___industrial	___transportation
		___no	___military	___other:

4. OWNER OF PROPERTY

NAME

STREET & NUMBER

CITY, TOWN ____VICINITY OF STATE

5. LOCATION OF LEGAL DESCRIPTION

Recorder of Deeds, Chariton County Courthouse, Keytesville, Missouri

6. REPRESENTATION IN EXISTING SURVEYS

TLE DETERMINED ELIGIBLE? ____YES ____NO ____FEDERAL ____STATE ____COUNTY ____LO

N/A

7. DESCRIPTION

CONDITION		CHECK ONE	CHECK ONE	
___excellent	___deteriorated	X unaltered	X original site	
X good	___ruins	___altered	___moved	date ____
___fair	___unexposed			

DESCRIBE THE PRESENT AND ORIGINAL (IF KNOWN) PHYSICAL APPEARANCE

- The complex of agricultural graneries includes some twenty-five metal buildings that flank the railroad tracks. They apparently date c. 1910-1950.

- There is a double pen house among them.

SIGNIFICANCE

PERIOD	AREAS OF SIGNIFICANCE - CHECK AND JUSTIFY BELOW			
___prehistoric	___archeology-prehistoric	___community planning	___landscape architecture	___religion
___1400-1499	___archeology-historic	___conservation	___law	___science
___1500-1599	___agriculture	___economics	___literature	___sculpture
___1600-1699	___architecture	___education	___military	___social /
___1700-1799	___art	___engineering	___music	humanitarian
___1800-1899	X commerce	___exploration/settlement	___philosophy	___theater
X1900-	___communications	___industry	___politics/government	___transportation
		___invention		___other (specify)

SPECIFIC DATES

BUILDER/ARCHITECT

STATEMENT OF SIGNIFICANCE (IN ONE PARAGRAPH)

- to date, none of these major commercial agricultural complexes have been studied in order to determine their significance to historic preservation. The KATY trail inquiry by DNR has made a beginnning.

MAJOR BIBLIOGRAPHICAL REFERENCES

GEOGRAPHICAL DATA N/A

ACREAGE OF PROPERTY____ QUADRANGLE NAME_____ SCALE_____

UTM REFERENCES

	ZONE	EASTING	NORTHING
A			
B			
C			
D			

VERBAL BOUNDARY DESCRIPTION AND JUSTIFICATION

FORM PREPARED BY

NAME / TITLE Lynn Morrow, Historian

ORGANIZATION Missouri Valley Regional Planning Commission

ADDRESS P.O. Box 8, Carrollton, Missouri

DATE August, 1987

SUMNER
MO.

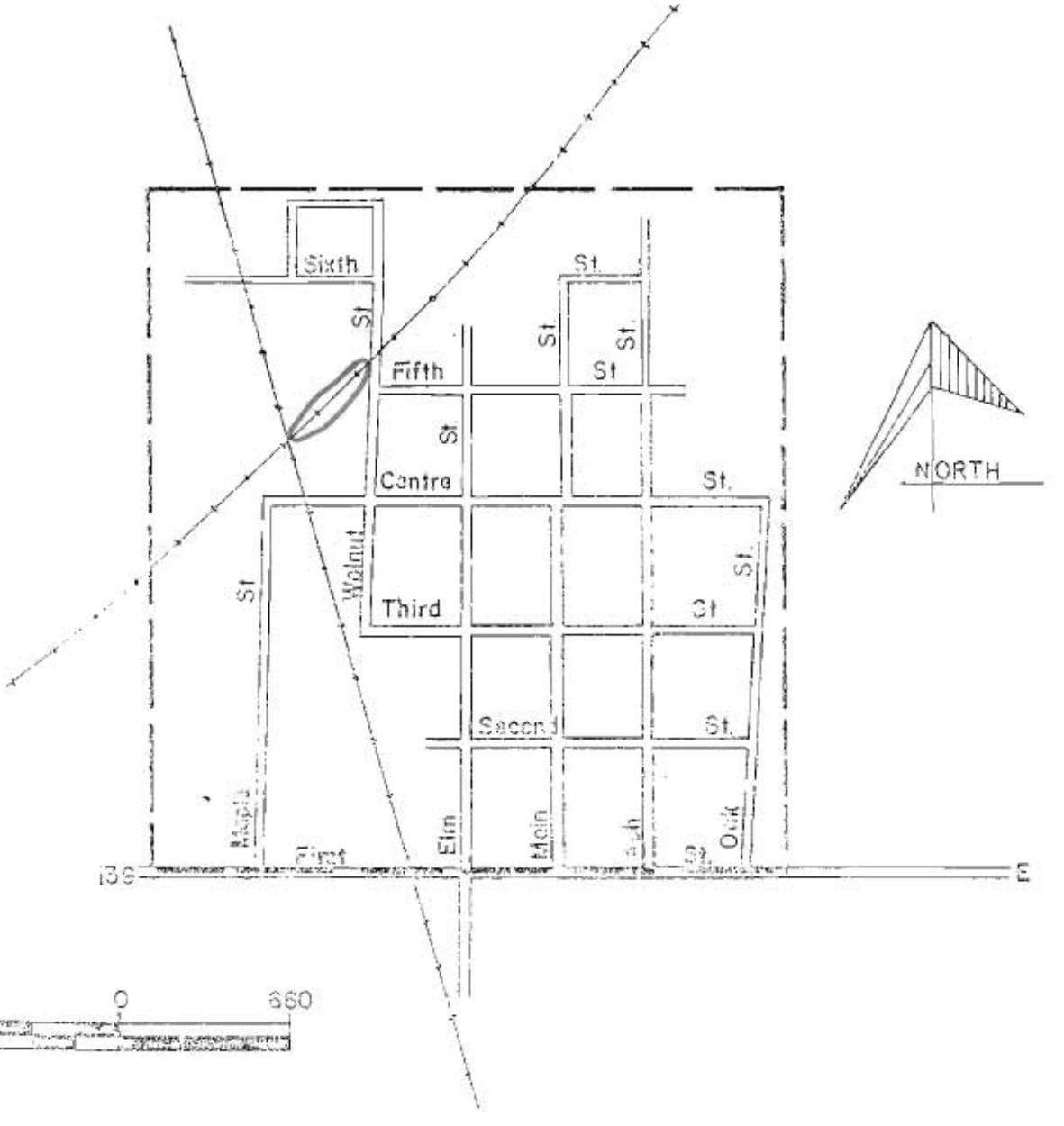

DRAWN BY: MISSOURI VALLEY REGIONAL PLANNING COMMISSION DATE: 5-2-73 R.L.G.


SUMNER

MISSOURI OFFICE OF HISTORIC PRESERVATION / INVENTORY SURVEY FORM

CH-AS-002-231 # 767

1. NAME

HISTORIC Christian Church

AND/OR COMMON

2. LOCATION see map

STREET & NUMBER East St

CITY, TOWN Triplett ___ VICINITY OF

STATE Missouri CODE COUNTY Chariton CODE

3. CLASSIFICATION

CATEGORY	OWNERSHIP	STATUS	PRESENT USE	
___district	___public	___occupied	___agriculture	___museum
X building(s)	X private	___unoccupied	___commercial	___park
___structure	___both	___work in progress	___educational	___private residence
___site	PUBLIC ACQUISITION	ACCESSIBLE	___entertainment	X religious
___object	___in process	___yes: restricted	___government	___scientific
	___being considered	___yes: unrestricted	___industrial	___transportation
		___no	___military	___other:

4. OWNER OF PROPERTY

NAME

STREET & NUMBER

CITY, TOWN ___ VICINITY OF STATE

5. LOCATION OF LEGAL DESCRIPTION

Recorder of Deeds, Chariton County Courthouse, Keytesville, Missouri

6. REPRESENTATION IN EXISTING SURVEYS

TLE DETERMINED ELIGIBLE? ___ YES ___ NO ___ FEDERAL ___ STATE ___ COUNTY ___ LO

N/A

7. DESCRIPTION

CONDITION		CHECK ONE	CHECK ONE	
___excellent	___deteriorated	X unaltered	X original site	
X good	___ruins	___altered	___moved	date
___fair	___unexposed			

DESCRIBE THE PRESENT AND ORIGINAL (IF KNOWN) PHYSICAL APPEARANCE

- This is the most prominent institutional building in Triplett.

SIGNIFICANCE

PERIOD	AREAS OF SIGNIFICANCE - CHECK AND JUSTIFY BELOW				
___prehistoric	___archeology-prehistoric	___community planning	___landscape architecture	___religion	
___1400-1499	___archeology-historic	___conservation	___law	___science	
___1500-1599	___agriculture	___economics	___literature	___sculpture	
___1600-1699	_X_architecture	___education	___military	___social /	
___1700-1799	___art	___engineering	___music	humanitarian	
___1800-1899	___commerce	___exploration/settlement	___philosophy	___theater	
_X_1900-	___communications	___industry	___politics/government	___transportation	
		___invention		___other (specify)	

SPECIFIC DATES 1914 BUILDER/ARCHITECT

STATEMENT OF SIGNIFICANCE (IN ONE PARAGRAPH)

MAJOR BIBLIOGRAPHICAL REFERENCES

GEOGRAPHICAL DATA N/A

ACREAGE OF PROPERTY ____ QUADRANGLE NAME ____ SCALE ____

UTM REFERENCES

	ZONE	EASTING	NORTHING
A			
B			
C			
D			

VERBAL BOUNDARY DESCRIPTION AND JUSTIFICATION

FORM PREPARED BY

NAME / TITLE Lynn Morrow, Historian

ORGANIZATION Missouri Valley Regional Planning Commission

ADDRESS P.O. Box 8, Carrollton, Missouri DATE August, 1987

TRIPLETT

MO.

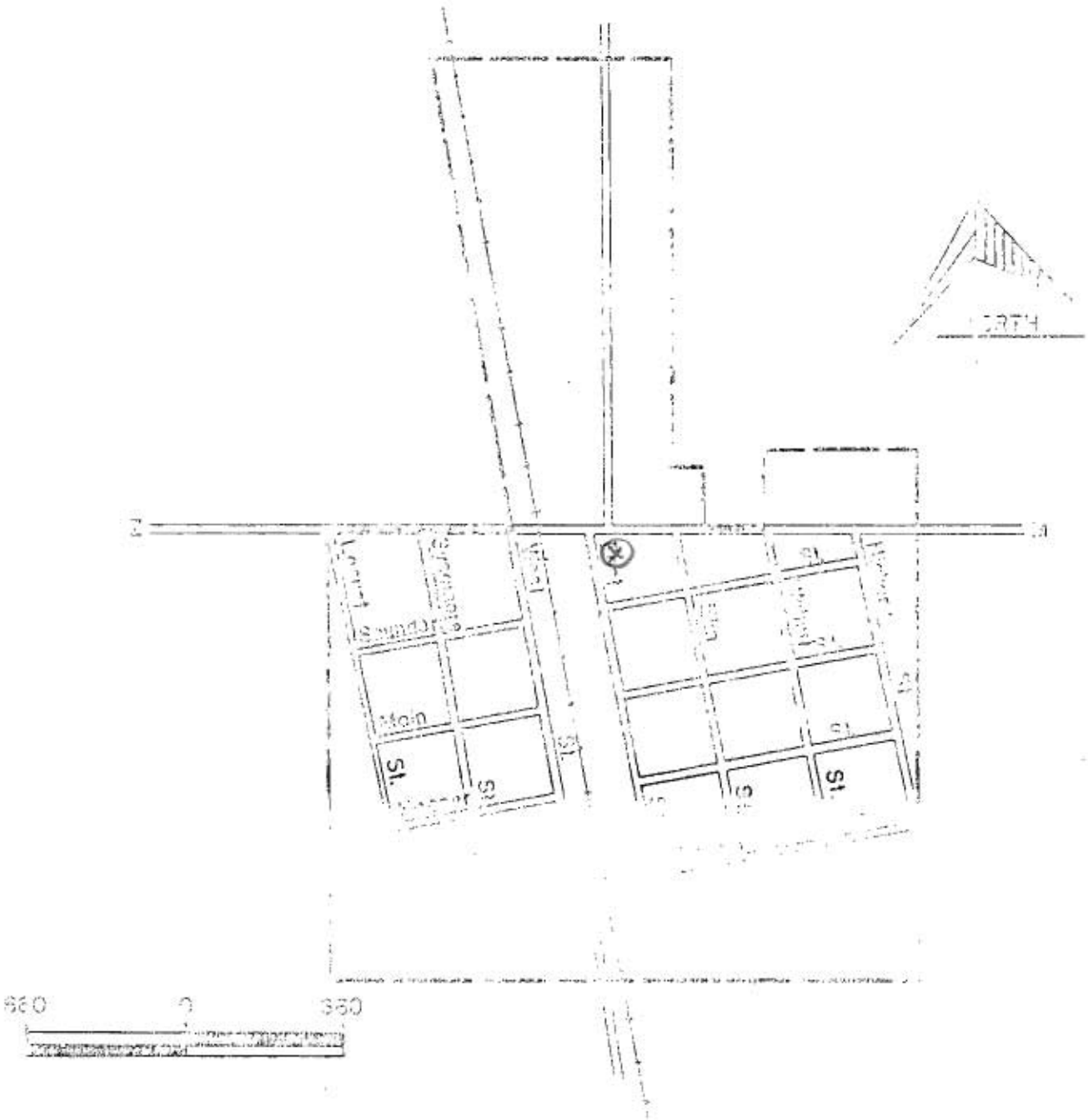

DRAWN BY: MISSOURI VALLEY REGIONAL PLANNING COMMISSION DATE: [illegible] R.L.G.





MISSOURI OFFICE OF HISTORIC PRESERVATION / INVENTORY SURVEY FORM

CH-AS-002-282

766

1. NAME

HISTORIC

AND/OR COMMON

2. LOCATION see map

STREET & NUMBER Hickory St

CITY, TOWN Triplett ___VICINITY OF

STATE Missouri CODE COUNTY Chariton CODE

3. CLASSIFICATION

CATEGORY	OWNERSHIP	STATUS	PRESENT USE	
___district	___public	___occupied	___agriculture	___museum
X building(s)	X private	___unoccupied	___commercial	___park
___structure	___both	___work in progress	X educational	___private residence
___site	PUBLIC ACQUISITION	ACCESSIBLE	___entertainment	X religious
___object	___in process	___yes: restricted	___government	___scientific
	___being considered	___yes: unrestricted	___industrial	___transportation
		___no	___military	___other:

4. OWNER OF PROPERTY

NAME

STREET & NUMBER

CITY, TOWN ___VICINITY OF STATE

5. LOCATION OF LEGAL DESCRIPTION

Recorder of Deeds, Chariton County Courthouse, Keytesville, Missouri

6. REPRESENTATION IN EXISTING SURVEYS

TLE DETERMINED ELIGIBLE? ___YES ___NO ___FEDERAL ___STATE ___COUNTY ___LO

N/A

7. DESCRIPTION

CONDITION		CHECK ONE	CHECK ONE	
___excellent	___deteriorated	X unaltered	X original site	
___good	___ruins	___altered	___moved	date ___
X fair	___unexposed			

DESCRIBE THE PRESENT AND ORIGINAL (IF KNOWN) PHYSICAL APPEARANCE

- it is uncommon to encounter two institutional buildings of this property type side by side. It is not clear whether one simply predates the other. Their conservation and simplicity complements the great majority of Triplett's vernacular landscape.

SIGNIFICANCE

ERIOD — AREAS OF SIGNIFICANCE - CHECK AND JUSTIFY BELOW

PERIOD				
___prehistoric	___archeology-prehistoric	___community planning	___landscape architecture	___religion
___1400-1499	___archeology-historic	___conservation	___law	___science
___1500-1599	___agriculture	___economics	___literature	___sculpture
___1600-1699	_X_architecture	___education	___military	___social /
___1700-1799	___art	___engineering	___music	humanitarian
___1800-1899	___commerce	___exploration/settlement	___philosophy	___theater
_X_1900-	___communications	___industry	___politics/government	___transportation
		___invention		___other (specify)

PECIFIC DATES — BUILDER/ARCHITECT

TATEMENT OF SIGNIFICANCE (IN ONE PARAGRAPH)

MAJOR BIBLIOGRAPHICAL REFERENCES

). GEOGRAPHICAL DATA N/A

REAGE OF PROPERTY ____ QUADRANGLE NAME ____ SCALE ____

M REFERENCES

	ZONE	EASTING	NORTHING		ZONE	EASTING	NORTHING
A				B			
C				D			

RBAL BOUNDARY DESCRIPTION AND JUSTIFICATION

FORM PREPARED BY

AME / TITLE Lynn Morrow, Historian

GANIZATION Missouri Valley Regional Planning Commission

DDRESS P.O. Box 8, Carrollton, Missouri DATE August, 1987

TRIPLETT

MO.

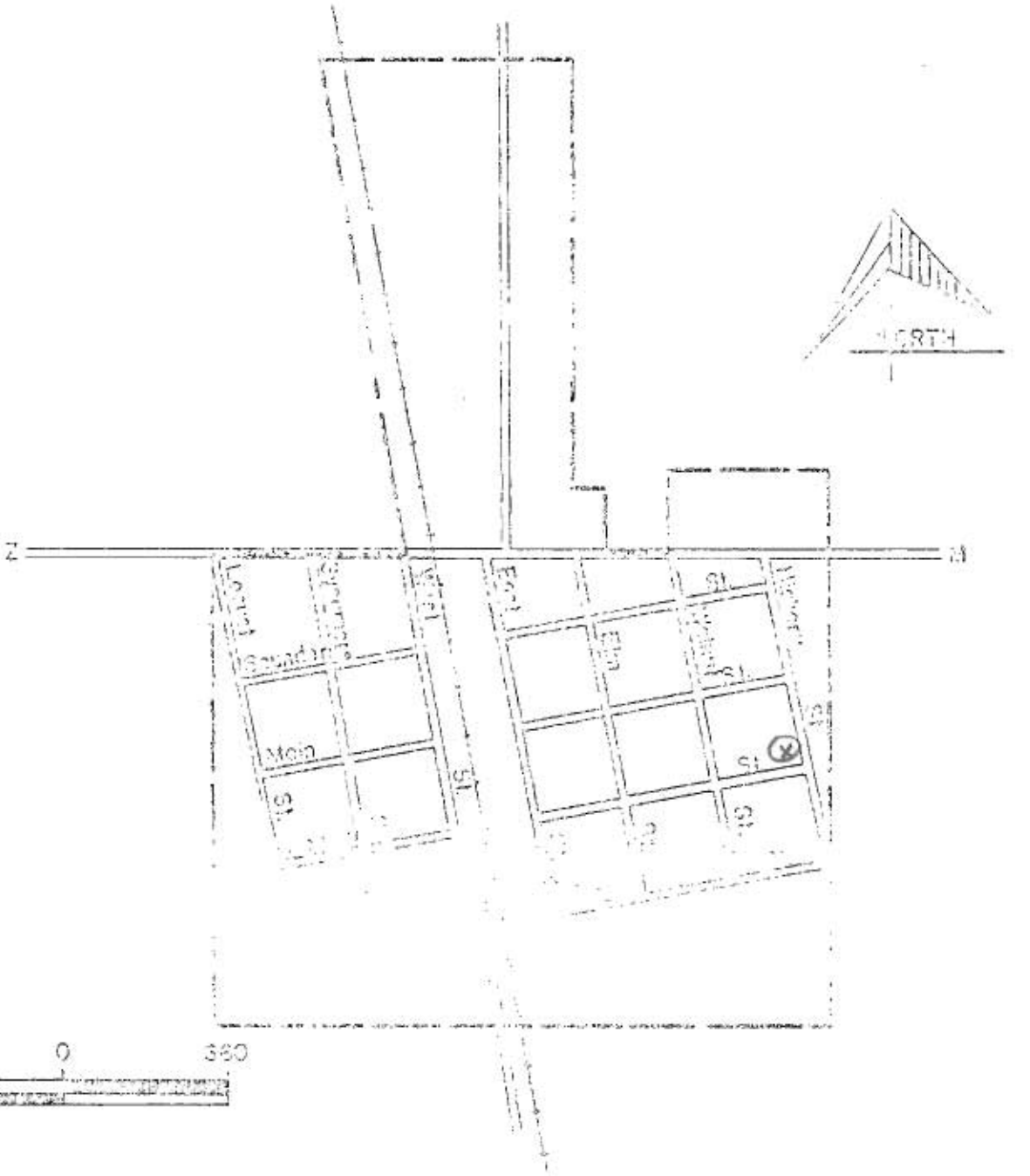

DRAWN BY: MISSOURI VALLEY REGIONAL PLANNING COMMISSION DATE: 9-2003 R.L.G.



MISSOURI OFFICE OF HISTORIC PRESERVATION / INVENTORY SURVEY FORM

CH-AS-002-232 # 761

1. NAME

HISTORIC

AND/OR COMMON

2. LOCATION see map Harper + Walnut

STREET & NUMBER

CITY, TOWN Triplett ___VICINITY OF

STATE Missouri CODE COUNTY Chariton CODE

3. CLASSIFICATION

CATEGORY	OWNERSHIP	STATUS	PRESENT USE	
___district	___public	___occupied	___agriculture	___museum
X building(s)	X private	X unoccupied	___commercial	___park
___structure	___both	___work in progress	___educational	___private residence
___site	PUBLIC ACQUISITION	ACCESSIBLE	___entertainment	___religious
___object	___in process	___yes: restricted	___government	___scientific
	___being considered	___yes: unrestricted	___industrial	___transportation
		___no	___military	___other:

4. OWNER OF PROPERTY

NAME

STREET & NUMBER

CITY, TOWN ___VICINITY OF STATE

5. LOCATION OF LEGAL DESCRIPTION

Recorder of Deeds, Chariton County Courthouse, Keytesville, Missouri

6. REPRESENTATION IN EXISTING SURVEYS

TLE DETERMINED ELIGIBLE? ___YES ___NO ___FEDERAL ___STATE ___COUNTY ___LO

N/A

7. DESCRIPTION

CONDITION		CHECK ONE	CHECK ONE	
___excellent	___deteriorated	___unaltered	X original site	
___good	___ruins	X altered	___moved	date ___
X fair	___unexposed			

DESCRIBE THE PRESENT AND ORIGINAL (IF KNOWN) PHYSICAL APPEARANCE

- Occupying a good corner town lot this single pen house was probably constructed late in the tradition and if has seen modern use recently. The pen and shed room ell were probably constructed as a unit - the east addition is much later.

SIGNIFICANCE

PERIOD	AREAS OF SIGNIFICANCE - CHECK AND JUSTIFY BELOW				
___prehistoric	___archeology-prehistoric	___community planning	___landscape architecture	___religion	
___1400-1499	___archeology-historic	___conservation	___law	___science	
___1500-1599	___agriculture	___economics	___literature	___sculpture	
___1600-1699	_X_architecture	___education	___military	___social /	
___1700-1799	___art	___engineering	___music	humanitarian	
___1800-1899	___commerce	___exploration/settlement	___philosophy	___theater	
_X_1900-	___communications	___industry	___politics/government	___transportation	
		___invention		___other (specify)	

SPECIFIC DATES

BUILDER/ARCHITECT

STATEMENT OF SIGNIFICANCE (IN ONE PARAGRAPH)

MAJOR BIBLIOGRAPHICAL REFERENCES

GEOGRAPHICAL DATA N/A

ACREAGE OF PROPERTY _____ QUADRANGLE NAME _____ SCALE _____

UTM REFERENCES

	ZONE	EASTING	NORTHING
A			
B			
C			
D			

VERBAL BOUNDARY DESCRIPTION AND JUSTIFICATION

FORM PREPARED BY

NAME / TITLE Lynn Morrow, Historian

ORGANIZATION Missouri Valley Regional Planning Commission

ADDRESS P.O. Box 8, Carrollton, Missouri

DATE August, 1987

TRIPLETT

MO.



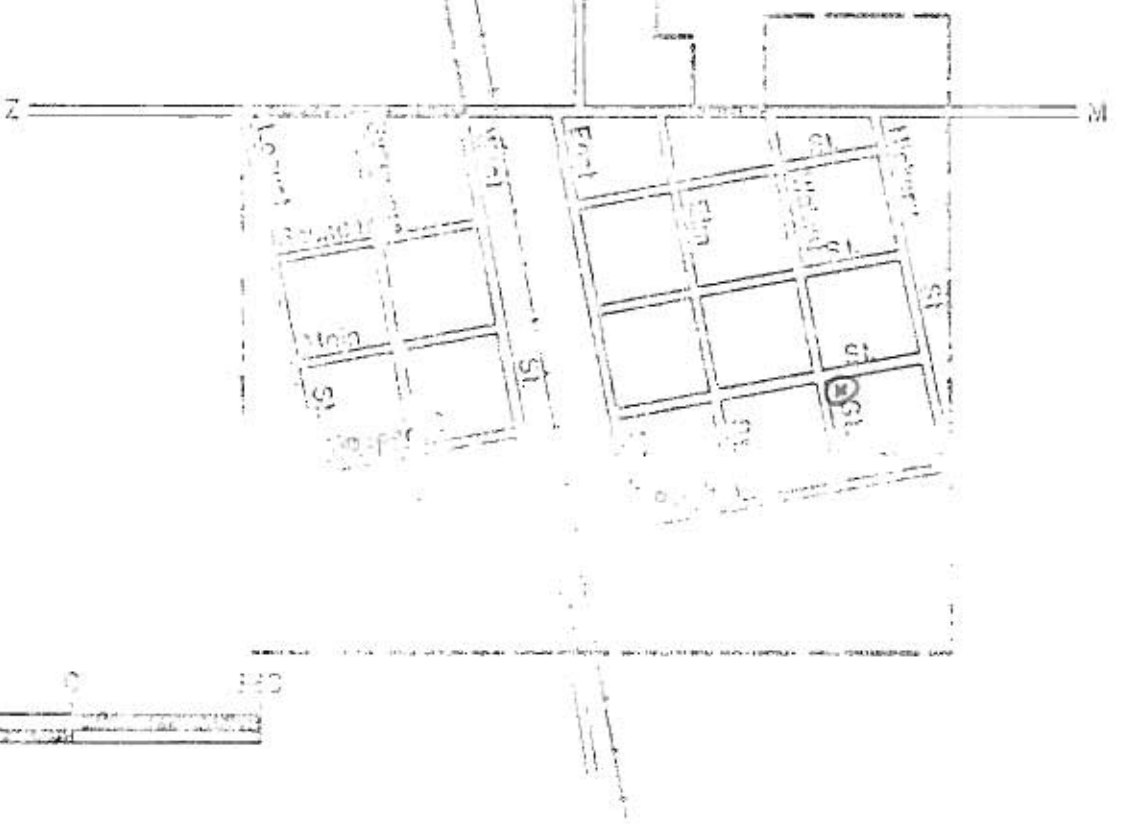

660 0 660

DRAWN BY: MISSOURI VALLEY REGIONAL PLANNING COMMISSION DATE: 6-8-73 P.L.G.





MISSOURI OFFICE OF HISTORIC PRESERVATION / INVENTORY SURVEY FORM

CH-15-002-234 # 764

1. NAME

HISTORIC

AND/OR COMMON

2. LOCATION see map

STREET & NUMBER Klee St (CR 111

CITY, TOWN Triplett ____VICINITY OF

STATE Missouri CODE COUNTY Chariton CODE

3. CLASSIFICATION

CATEGORY	OWNERSHIP	STATUS	PRESENT USE	
___district	___public	X occupied	___agriculture	___museum
X building(s)	X private	___unoccupied	___commercial	___park
___structure	___both	___work in progress	___educational	X private residence
___site	PUBLIC ACQUISITION	ACCESSIBLE	___entertainment	___religious
___object	___in process	___yes: restricted	___government	___scientific
	___being considered	___yes: unrestricted	___industrial	___transportation
		___no	___military	___other:

4. OWNER OF PROPERTY

NAME

STREET & NUMBER

CITY, TOWN ____VICINITY OF STATE

5. LOCATION OF LEGAL DESCRIPTION

Recorder of Deeds, Chariton County Courthouse, Keytesville, Missouri

6. REPRESENTATION IN EXISTING SURVEYS

TLE DETERMINED ELIGIBLE? ___YES ___NO ___FEDERAL ___STATE ___COUNTY ___LO

N/A

7. DESCRIPTION

CONDITION		CHECK ONE	CHECK ONE	
___excellent	___deteriorated	___unaltered	X original site	
X good	___ruins	___altered	___moved	date ____
___fair	___unexposed			

DESCRIBE THE PRESENT AND ORIGINAL (IF KNOWN) PHYSICAL APPEARANCE

- This is probably the best late Victorian house extant in Triplett. It has asbestos siding, but most of the original ornamentation appears intact.

SIGNIFICANCE

PERIOD	AREAS OF SIGNIFICANCE - CHECK AND JUSTIFY BELOW			
___prehistoric	___archeology-prehistoric	___community planning	___landscape architecture	___religion
___1400-1499	___archeology-historic	___conservation	___law	___science
___1500-1599	___agriculture	___economics	___literature	___sculpture
___1600-1699	X architecture	___education	___military	___social /
___1700-1799	___art	___engineering	___music	humanitarian
X 1800-1899	___commerce	___exploration/settlement	___philosophy	___theater
X 1900-	___communications	___industry	___politics/government	___transportation
		___invention		___other (specify)

SPECIFIC DATES

BUILDER/ARCHITECT

STATEMENT OF SIGNIFICANCE (IN ONE PARAGRAPH)

MAJOR BIBLIOGRAPHICAL REFERENCES

GEOGRAPHICAL DATA N/A

RELEASE OF PROPERTY____ QUADRANGLE NAME_____ SCALE_____

UTM REFERENCES

	ZONE	EASTING	NORTHING
A			
B			
C			
D			

VERBAL BOUNDARY DESCRIPTION AND JUSTIFICATION

FORM PREPARED BY

NAME / TITLE Lynn Morrow, Historian

ORGANIZATION Missouri Valley Regional Planning Commission

ADDRESS P.O. Box 8, Carrollton, Missouri

DATE August, 1987

TRIPLETT

MO.



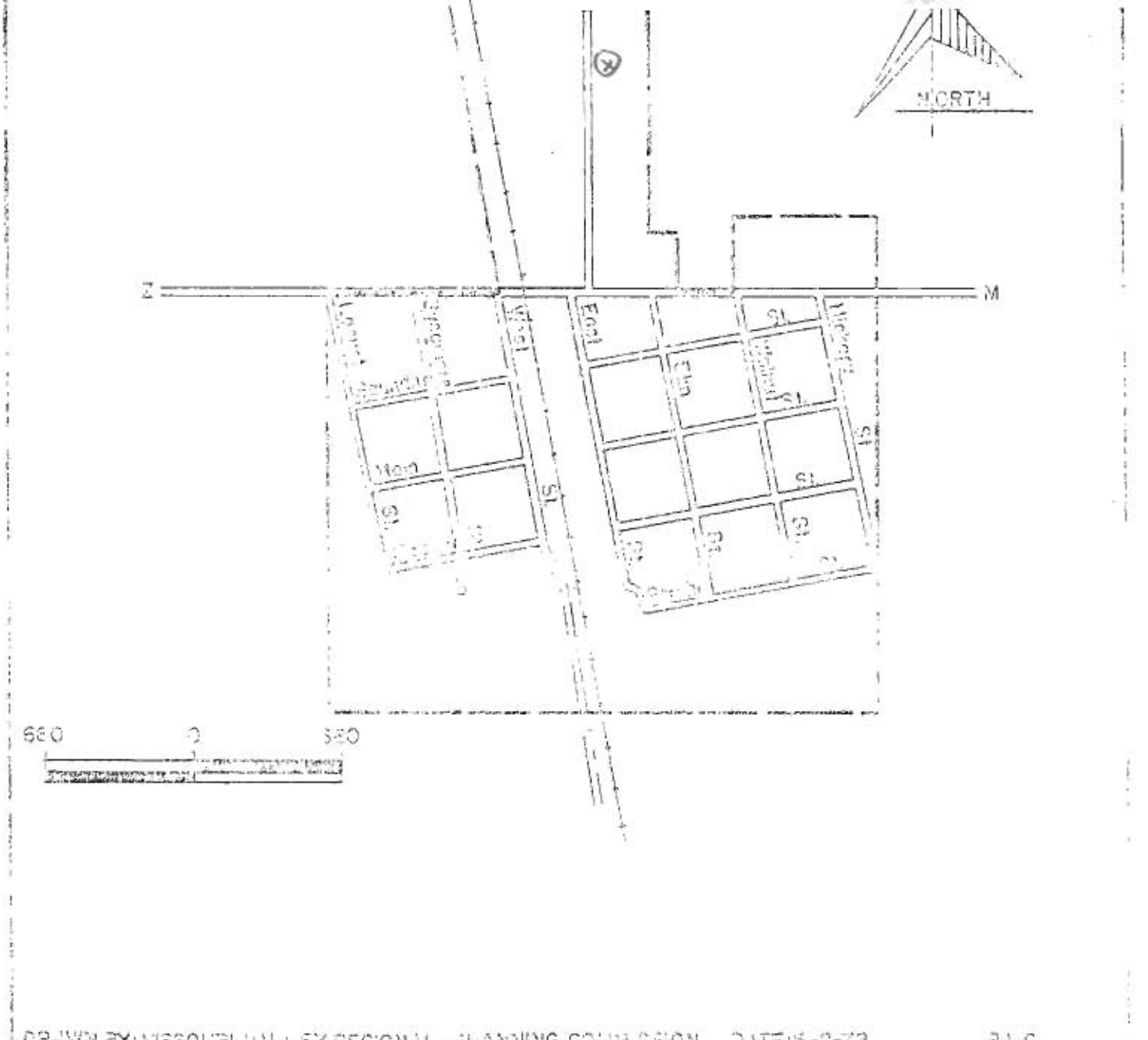

DRAWN BY: MISSOURI VALLEY REGIONAL PLANNING COMMISSION DATE: 5-2-73 R.L.G.





MISSOURI OFFICE OF HISTORIC PRESERVATION / INVENTORY SURVEY FORM

CH-AS-002-235 # 765

1. NAME

HISTORIC

AND/OR COMMON

2. LOCATION

STREET & NUMBER Klee St (CR 11)

CITY, TOWN Triplett ___ VICINITY OF

STATE Missouri CODE COUNTY Chariton CODE

3. CLASSIFICATION

CATEGORY	OWNERSHIP	STATUS	PRESENT USE	
___ district	___ public	X occupied	___ agriculture	___ museum
X building(s)	X private	___ unoccupied	___ commercial	___ park
___ structure	___ both	___ work in progress	___ educational	X private residence
___ site	PUBLIC ACQUISITION	ACCESSIBLE	___ entertainment	___ religious
___ object	___ in process	___ yes: restricted	___ government	___ scientific
	___ being considered	___ yes: unrestricted	___ industrial	___ transportation
		___ no	___ military	___ other: ___

4. OWNER OF PROPERTY

NAME

STREET & NUMBER

CITY, TOWN ___ VICINITY OF STATE

5. LOCATION OF LEGAL DESCRIPTION

Recorder of Deeds, Chariton County Courthouse, Keytesville, Missouri

6. REPRESENTATION IN EXISTING SURVEYS

TITLE DETERMINED ELEGIBLE? ___ YES ___ NO ___ FEDERAL ___ STATE ___ COUNTY ___ LO

N/A

7. DESCRIPTION

CONDITION		CHECK ONE	CHECK ONE	
___ excellent	___ deteriorated	___ unaltered	X original site	
X good	___ ruins	___ altered	___ moved	date ___
___ fair	___ unexposed			

DESCRIBE THE PRESENT AND ORIGINAL (IF KNOWN) PHYSICAL APPEARANCE

- The only Revival style house in Triplett. Apparently North East Street served as the local for the construction okf the better residential houses c. 1905-25.

. SIGNIFICANCE

ERIOD	AREAS OF SIGNIFICANCE - CHECK AND JUSTIFY BELOW			
__prehistoric	____archeology-prehistoric	____community planning	____landscape architecture	____religion
__1400-1499	____archeology-historic	____conservation	____law	____science
__1500-1599	____agriculture	____economics	____literature	____sculpture
__1600-1699	X__architecture	____education	____military	____social /
__1700-1799	____art	____engineering	____music	humanitarian
__1800-1899	____commerce	____exploration/settlement	____philosophy	____theater
X 1900-	____communications	____industry	____politics/government	____transportation
		____invention		____other (specify)

ECIFIC DATES BUILDER/ARCHITECT

ATEMENT OF SIGNIFICANCE (IN ONE PARAGRAPH)

MAJOR BIBLIOGRAPHICAL REFERENCES

. GEOGRAPHICAL DATA N/A

REAGE OF PROPERTY____ QUADRANGLE NAME____ SCALE____

M REFERENCES

A	ZONE	EASTING	NORTHING	B ZONE	EASTING NORTHING
C				D	

RBAL BOUNDARY DESCRIPTION AND JUSTIFICATION

. FORM PREPARED BY

ME / TITLE Lynn Morrow, Historian

GANIZATION Missouri Valley Regional Planning Commission

DRESS P.O. Box 8, Carrollton, Missouri DATE August, 1987

CH-AS-002-235

TRIPLETT
MO.



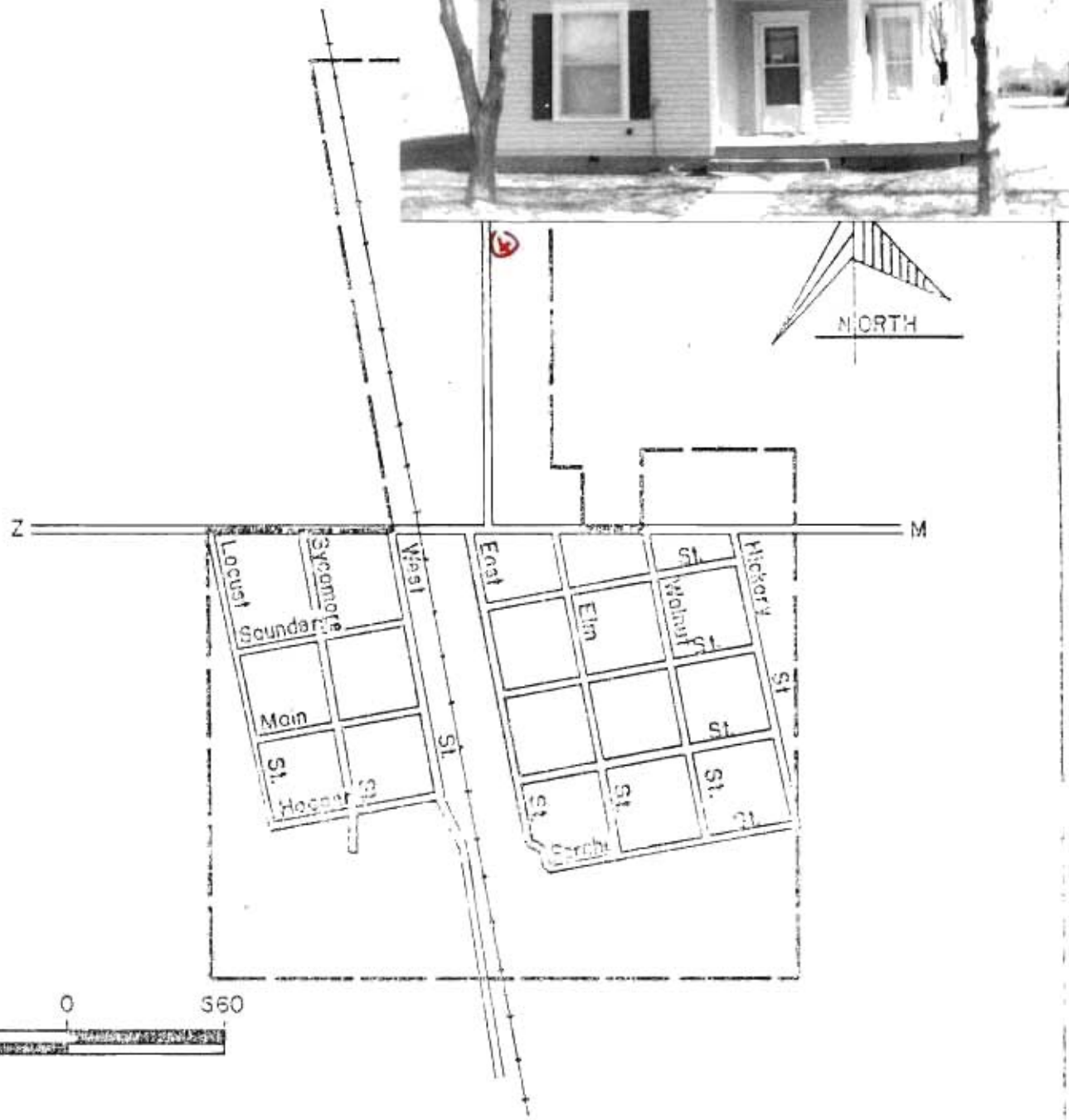

DRAWN BY: MISSOURI VALLEY REGIONAL PLANNING COMMISSION DATE: 5-2-78 R.L.G.


313

MISSOURI OFFICE OF HISTORIC PRESERVATION / INVENTORY SURVEY FORM

CH-AS-02-236 # 769

1. NAME

HISTORIC

AND/OR COMMON

2. LOCATION

STREET & NUMBER see map Main St

CITY, TOWN Triplett ____VICINITY OF

STATE Missouri CODE COUNTY Chariton CODE

3. CLASSIFICATION

CATEGORY	OWNERSHIP	STATUS	PRESENT USE	
___district	___public	___occupied	___agriculture	___museum
X building(s)	X private	X unoccupied	___commercial	___park
___structure	___both	___work in progress	___educational	___private residence
___site	PUBLIC ACQUISITION	ACCESSIBLE	___entertainment	___religious
___object	___in process	___yes: restricted	___government	___scientific
	___being considered	___yes: unrestricted	___industrial	___transportation
		___no	___military	___other: vacant

4. OWNER OF PROPERTY

NAME

STREET & NUMBER

CITY, TOWN ____VICINITY OF STATE

5. LOCATION OF LEGAL DESCRIPTION

Recorder of Deeds, Chariton County Courthouse, Keytesville, Missouri

6. REPRESENTATION IN EXISTING SURVEYS

TLE DETERMINED ELIGIBLE? ___YES ___NO ___FEDERAL ___STATE ___COUNTY ___LO

N/A

7. DESCRIPTION

CONDITION		CHECK ONE	CHECK ONE	
___excellent	___deteriorated	X unaltered	X original site	
___good	___ruins	___altered	___moved	date ____
X fair	___unexposed			

DESCRIBE THE PRESENT AND ORIGINAL (IF KNOWN) PHYSICAL APPEARANCE

- The scene is the north side of East Main Street. The two story brick structure is probably the best remaining commercial building in Triplett.

SIGNIFICANCE

ERIOD	AREAS OF SIGNIFICANCE - CHECK AND JUSTIFY BELOW				
__prehistoric	____archeology-prehistoric	____community planning	____landscape architecture	____religion	
__1400-1499	____archeology-historic	____conservation	____law	____science	
__1500-1599	____agriculture	____economics	____literature	____sculpture	
__1600-1699	_X_architecture	____education	____military	____social /	
__1700-1799	____art	____engineering	____music	humanitarian	
X 1800-1899	____commerce	____exploration/settlement	____philosophy	____theater	
X 1900-	____communications	____industry	____politics/government	____transportation	
		____invention		____other (specify)	

PECIFIC DATES BUILDER/ARCHITECT

TATEMENT OF SIGNIFICANCE (IN ONE PARAGRAPH)

MAJOR BIBLIOGRAPHICAL REFERENCES

). GEOGRAPHICAL DATA N/A

REAGE OF PROPERTY____ QUADRANGLE NAME_____ SCALE_____

M REFERENCES

A	ZONE	EASTING	NORTHING	B	ZONE	EASTING	NORTHING
C				D			

RBAL BOUNDARY DESCRIPTION AND JUSTIFICATION

FORM PREPARED BY

AME / TITLE Lynn Morrow, Historian

RGANIZATION Missouri Valley Regional Planning Commission

DDRESS P.O. Box 8, Carrollton, Missouri DATE August, 1987

TRIPLETT

MO.

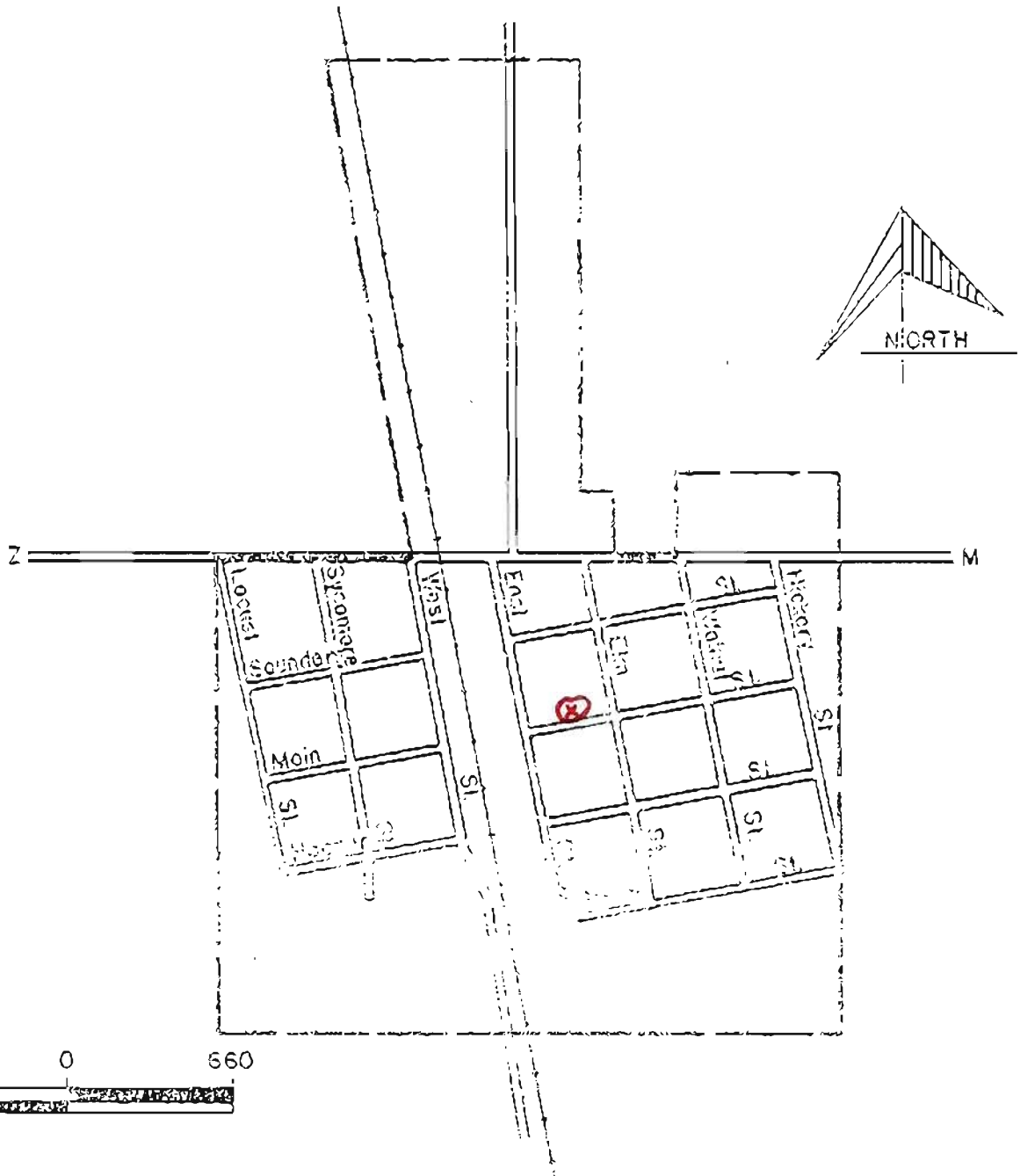

DRAWN BY: MISSOURI VALLEY REGIONAL PLANNING COMMISSION DATE: 5-2-78 R.L.G.





MISSOURI OFFICE OF HISTORIC PRESERVATION / INVENTORY SURVEY FORM

CH-AS-002-237 # 770

1. NAME

HISTORIC

AND/OR COMMON

2. LOCATION

STREET & NUMBER Main St

CITY, TOWN Triplett ____VICINITY OF

STATE Missouri CODE COUNTY Chariton CODE

3. CLASSIFICATION

CATEGORY	OWNERSHIP	STATUS	PRESENT USE	
___district	_X_public	___occupied	___agriculture	___museum
_X_building(s)	___private	_X_unoccupied	___commercial	___park
___structure	___both	___work in progress	___educational	___private residence
___site	PUBLIC ACQUISITION	ACCESSIBLE	___entertainment	___religious
___object	___in process	___yes: restricted	___government	___scientific
	___being considered	___yes: unrestricted	___industrial	___transportation
		___no	___military	___other:

4. OWNER OF PROPERTY

NAME

STREET & NUMBER

CITY, TOWN ____VICINITY OF STATE

5. LOCATION OF LEGAL DESCRIPTION

Recorder of Deeds, Chariton County Courthouse, Keytesville, Missouri

6. REPRESENTATION IN EXISTING SURVEYS

TLE DETERMINED ELIGIBLE? ___YES ___NO ___FEDERAL ___STATE ___COUNTY ___LO

N/A

7. DESCRIPTION

CONDITION		CHECK ONE	CHECK ONE	
___excellent	___deteriorated	_X_unaltered	_X_original site	
___good	___ruins	___altered	___moved	date ____
_X_fair	___unexposed			

DESCRIBE THE PRESENT AND ORIGINAL (IF KNOWN) PHYSICAL APPEARANCE

- The scene is the south side of East Main Street. The nearest or corner building is the post office. All are vacant or used as storage.

SIGNIFICANCE

ERIOD	AREAS OF SIGNIFICANCE - CHECK AND JUSTIFY BELOW			
__prehistoric	____archeology-prehistoric	____community planning	____landscape architecture	____religion
__1400-1499	____archeology-historic	____conservation	____law	____science
__1500-1599	____agriculture	____economics	____literature	____sculpture
__1600-1699	____architecture	____education	____military	____social /
__1700-1799	____art	____engineering	____music	humanitarian
X1800-1899	_X_commerce	____exploration/settlement	____philosophy	____theater
X1900-	____communications	____industry	____politics/government	____transportation
		____invention		____other (specify)

PECIFIC DATES BUILDER/ARCHITECT

TATEMENT OF SIGNIFICANCE (IN ONE PARAGRAPH)

MAJOR BIBLIOGRAPHICAL REFERENCES

). GEOGRAPHICAL DATA N/A

REAGE OF PROPERTY____ QUADRANGLE NAME____ SCALE____

M REFERENCES

A	ZONE	EASTING	NORTHING	B	ZONE	EASTING	NORTHING
C				D			

RBAL BOUNDARY DESCRIPTION AND JUSTIFICATION

FORM PREPARED BY

AME / TITLE Lynn Morrow, Historian

GANIZATION Missouri Valley Regional Planning Commission

DDRESS P.O. Box 8, Carrollton, Missouri DATE August, 1987

TRIPLETT
MO.

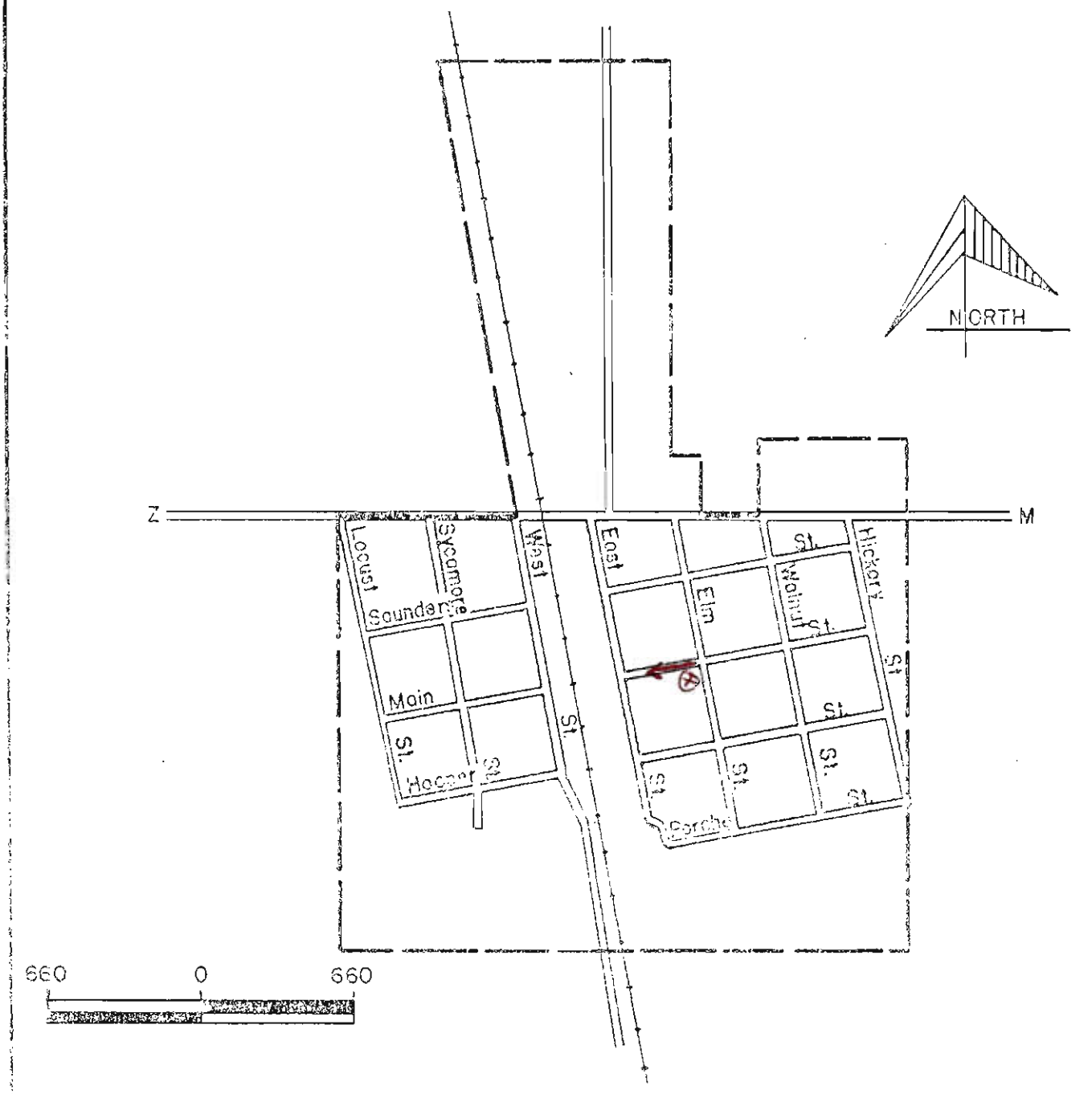

DRAWN BY: MISSOURI VALLEY REGIONAL PLANNING COMMISSION DATE: 5-2-78 R.L.G.



MISSOURI OFFICE OF HISTORIC PRESERVATION / INVENTORY SURVEY FORM

CH-AS-002-238 # 762

1. NAME

HISTORIC

AND/OR COMMON

2. LOCATION

see map

STREET & NUMBER

CITY, TOWN Triplett ___VICINITY OF

STATE Missouri CODE COUNTY Chariton CODE

3. CLASSIFICATION

CATEGORY	OWNERSHIP	STATUS	PRESENT USE	
___district	___public	X occupied	___agriculture	___museum
X building(s)	X private	___unoccupied	___commercial	___park
___structure	___both	___work in progress	___educational	X private residence
___site	PUBLIC ACQUISITION	ACCESSIBLE	___entertainment	___religious
___object	___in process	___yes: restricted	___government	___scientific
	___being considered	___yes: unrestricted	___industrial	___transportation
		___no	___military	___other:

4. OWNER OF PROPERTY

NAME

STREET & NUMBER

CITY, TOWN ___VICINITY OF STATE

5. LOCATION OF LEGAL DESCRIPTION

Recorder of Deeds, Chariton County Courthouse, Keytesville, Missouri

6. REPRESENTATION IN EXISTING SURVEYS

TLE DETERMINED ELIGIBLE? ___YES ___NO ___FEDERAL ___STATE ___COUNTY ___LO

N/A

7. DESCRIPTION

CONDITION		CHECK ONE	CHECK ONE	
___excellent	___deteriorated	___unaltered	X original site	
X good	___ruins	X altered	___moved	date ___
___fair	___unexposed			

DESCRIBE THE PRESENT AND ORIGINAL (IF KNOWN) PHYSICAL APPEARANCE

- an excellent folk house for the study of additions to a double pen house. We recommend an intensive inquiry at this site.

. SIGNIFICANCE

ERIOD	AREAS OF SIGNIFICANCE - CHECK AND JUSTIFY BELOW			
__prehistoric	____archeology-prehistoric	____community planning	____landscape architecture	____religion
__1400-1499	____archeology-historic	____conservation	____law	____science
__1500-1599	____agriculture	____economics	____literature	____sculpture
__1600-1699	_X_architecture	____education	____military	____social /
__1700-1799	____art	____engineering	____music	humanitarian
X1800-1899	____commerce	____exploration/settlement	____philosophy	____theater
X1900-	____communications	____industry	____politics/government	____transportation
		____invention		____other (specify)

PECIFIC DATES — BUILDER/ARCHITECT

TATEMENT OF SIGNIFICANCE (IN ONE PARAGRAPH)

MAJOR BIBLIOGRAPHICAL REFERENCES

). GEOGRAPHICAL DATA N/A

REAGE OF PROPERTY____ QUADRANGLE NAME____ SCALE____

M REFERENCES

A	ZONE	EASTING	NORTHING	B	ZONE EASTING NORTHING
C				D	

RBAL BOUNDARY DESCRIPTION AND JUSTIFICATION

. FORM PREPARED BY

AME / TITLE Lynn Morrow, Historian

RGANIZATION Missouri Valley Regional Planning Commission

DDRESS P.O. Box 8, Carrollton, Missouri DATE August, 1987

CH-AS-002-238

TRIPLETT
MO.



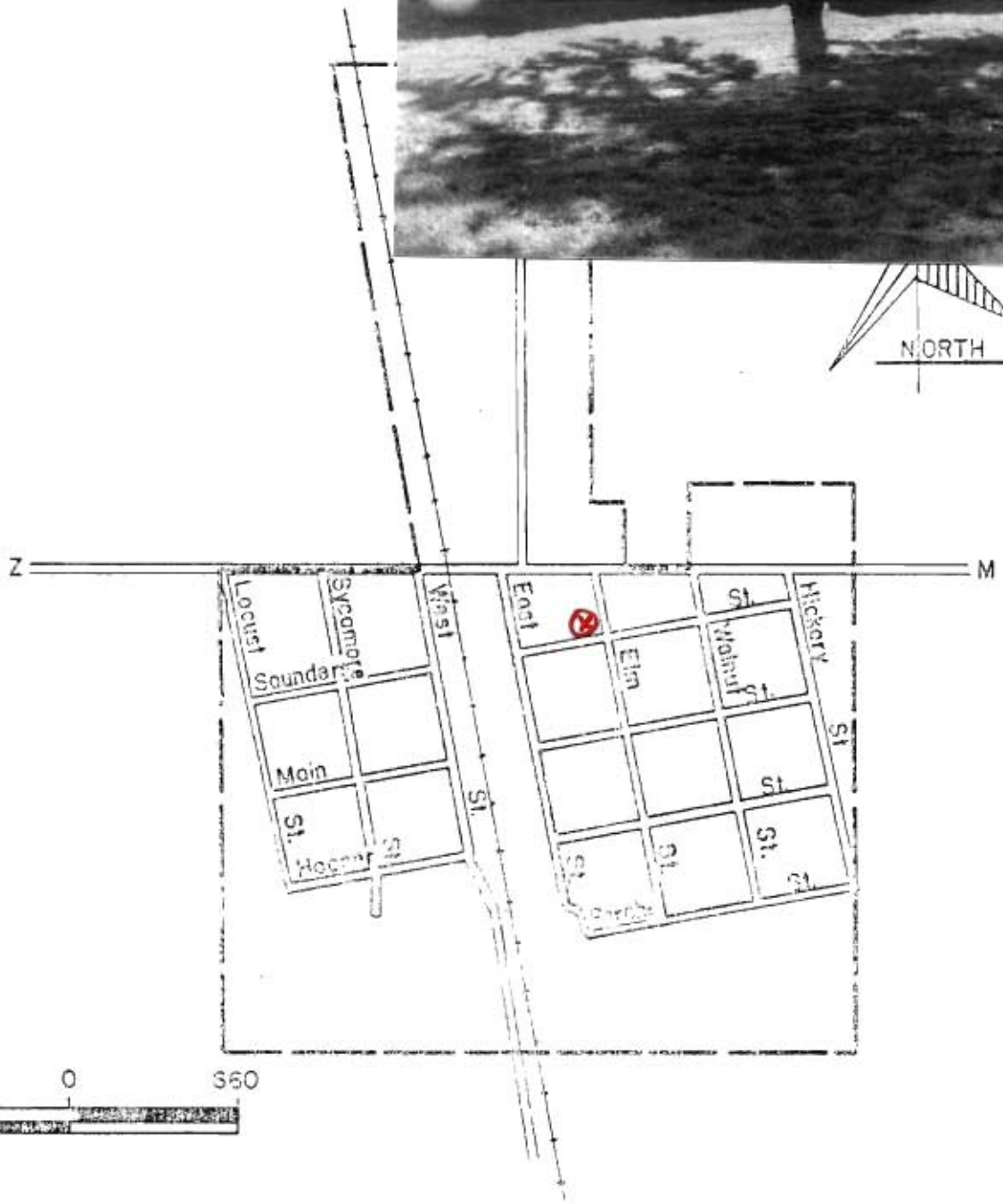

660 0 660

DRAWN BY: MISSOURI VALLEY REGIONAL PLANNING COMMISSION DATE: 5-2-78 R.L.G.





MISSOURI OFFICE OF HISTORIC PRESERVATION / INVENTORY SURVEY FORM

CH-AS-002-239 # 768

1. NAME

HISTORIC Methodist Episcopal Church

AND/OR COMMON

2. LOCATION

see map

STREET & NUMBER Sycamore St

CITY, TOWN Triplett ___VICINITY OF

STATE Missouri CODE COUNTY Chariton CODE

3. CLASSIFICATION

CATEGORY	OWNERSHIP	STATUS	PRESENT USE	
___district	___public	___occupied	___agriculture	___museum
X building(s)	X private	___unoccupied	___commercial	___park
___structure	___both	___work in progress	___educational	___private residence
___site	PUBLIC ACQUISITION	ACCESSIBLE	___entertainment	X religious
___object	___in process	___yes: restricted	___government	___scientific
	___being considered	___yes: unrestricted	___industrial	___transportation
		___no	___military	___other:

4. OWNER OF PROPERTY

NAME

STREET & NUMBER

CITY, TOWN ___VICINITY OF STATE

5. LOCATION OF LEGAL DESCRIPTION

Recorder of Deeds, Chariton County Courthouse, Keytesville, Missouri

6. REPRESENTATION IN EXISTING SURVEYS

TLE DETERMINED ELIGIBLE? ___YES ___NO ___FEDERAL ___STATE ___COUNTY ___LO

N/A

7. DESCRIPTION

CONDITION		CHECK ONE	CHECK ONE	
___excellent	___deteriorated	___unaltered	X original site	
X good	___ruins	X altered	___moved	date ___
___fair	___unexposed			

DESCRIBE THE PRESENT AND ORIGINAL (IF KNOWN) PHYSICAL APPEARANCE

- This is the best frame institutional building in Triplett.

. SIGNIFICANCE

ERIOD

___prehistoric
___1400-1499
___1500-1599
___1600-1699
___1700-1799
X 1800-1899
___1900-

AREAS OF SIGNIFICANCE - CHECK AND JUSTIFY BELOW

___archeology-prehistoric	___community planning	___landscape architecture	___religion
___archeology-historic	___conservation	___law	___science
___agriculture	___economics	___literature	___sculpture
_X_architecture	___education	___military	___social / humanitarian
___art	___engineering	___music	___theater
___commerce	___exploration/settlement	___philosophy	___transportation
___communications	___industry	___politics/government	___other (specify)
	___invention		

ECIFIC DATES 1892 BUILDER/ARCHITECT

ATEMENT OF SIGNIFICANCE (IN ONE PARAGRAPH)

MAJOR BIBLIOGRAPHICAL REFERENCES

. GEOGRAPHICAL DATA N/A

REAGE OF PROPERTY ___ QUADRANGLE NAME ___ SCALE ___

M REFERENCES

A	ZONE	EASTING	NORTHING	B	ZONE	EASTING	NORTHING
C				D			

RBAL BOUNDARY DESCRIPTION AND JUSTIFICATION

. FORM PREPARED BY

ME / TITLE Lynn Morrow, Historian

GANIZATION Missouri Valley Regional Planning Commission

DRESS P.O. Box 8, Carrollton, Missouri DATE August, 1987

CH-A3 887-239

TRIPLETT

MO.

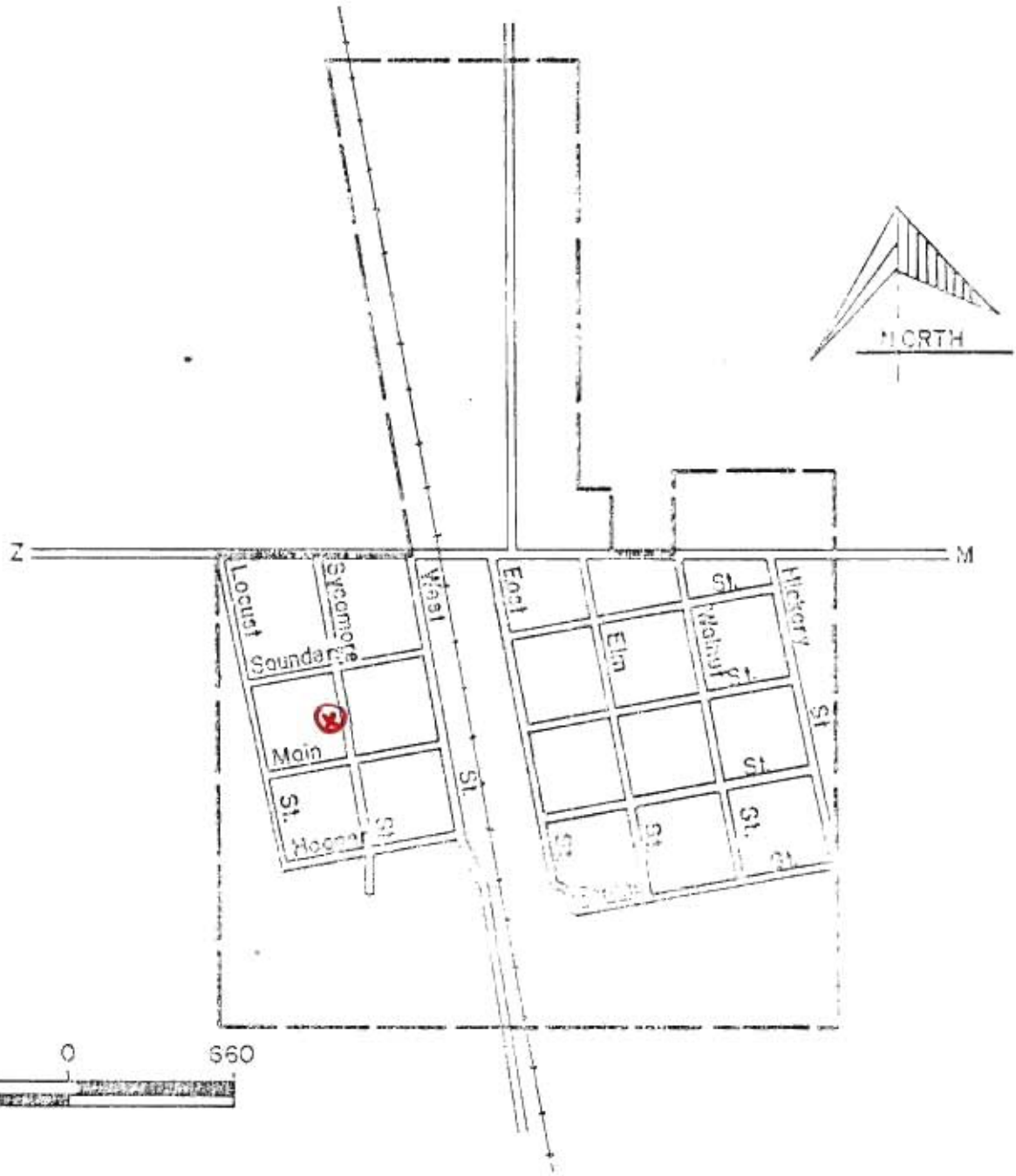

DRAWN BY: MISSOURI VALLEY REGIONAL PLANNING COMMISSION DATE: 5-2-78 R.L.G.





MISSOURI OFFICE OF HISTORIC PRESERVATION / INVENTORY SURVEY FORM

CH-AS002-240 # 763

1. NAME

HISTORIC

AND/OR COMMON

2. LOCATION see map

STREET & NUMBER

CITY, TOWN Triplett ____ VICINITY OF

STATE Missouri CODE COUNTY Chariton CODE

3. CLASSIFICATION

CATEGORY	OWNERSHIP	STATUS	PRESENT USE	
___district	___public	X occupied	___agriculture	___museum
X building(s)	X private	___unoccupied	___commercial	___park
___structure	___both	___work in progress	___educational	X private residence
___site	PUBLIC ACQUISITION	ACCESSIBLE	___entertainment	___religious
___object	___in process	___yes: restricted	___government	___scientific
	___being considered	___yes: unrestricted	___industrial	___transportation
		___no	___military	___other:

4. OWNER OF PROPERTY

NAME

STREET & NUMBER

CITY, TOWN ____ VICINITY OF STATE

5. LOCATION OF LEGAL DESCRIPTION

Recorder of Deeds, Chariton County Courthouse, Keytesville, Missouri

6. REPRESENTATION IN EXISTING SURVEYS

TLE DETERMINED ELIGIBLE? ____ YES ____ NO ____ FEDERAL ____ STATE ____ COUNTY ____ LO

N/A

7. DESCRIPTION

CONDITION		CHECK ONE	CHECK ONE	
___excellent	___deteriorated	___unaltered	X original site	
X good	___ruins	___altered	___moved	date ____
___fair	___unexposed			

DESCRIBE THE PRESENT AND ORIGINAL (IF KNOWN) PHYSICAL APPEARANCE

- This is the best maintained late Victorian cottage in Triplett. Siding has covered the clapboard, but a concrete block foundation has reinforced the original foundation; details of the house and yard are excellently maintained.

SIGNIFICANCE

PERIOD	AREAS OF SIGNIFICANCE - CHECK AND JUSTIFY BELOW			
___prehistoric	___archeology-prehistoric	___community planning	___landscape architecture	___religion
___1400-1499	___archeology-historic	___conservation	___law	___science
___1500-1599	___agriculture	___economics	___literature	___sculpture
___1600-1699	X architecture	___education	___military	___social /
___1700-1799	___art	___engineering	___music	humanitarian
X 1800-1899	___commerce	___exploration/settlement	___philosophy	___theater
X 1900-	___communications	___industry	___politics/government	___transportation
		___invention		___other (specify)

SPECIFIC DATES

BUILDER/ARCHITECT

STATEMENT OF SIGNIFICANCE (IN ONE PARAGRAPH)

MAJOR BIBLIOGRAPHICAL REFERENCES

GEOGRAPHICAL DATA N/A

ACREAGE OF PROPERTY_____ QUADRANGLE NAME_____ SCALE_____

UTM REFERENCES

	ZONE	EASTING	NORTHING
A			
B			
C			
D			

VERBAL BOUNDARY DESCRIPTION AND JUSTIFICATION

FORM PREPARED BY

NAME / TITLE Lynn Morrow, Historian

ORGANIZATION Missouri Valley Regional Planning Commission

ADDRESS P.O. Box 8, Carrollton, Missouri

DATE August, 1987

CH-AS-002-2*10

TRIPLETT
MO.



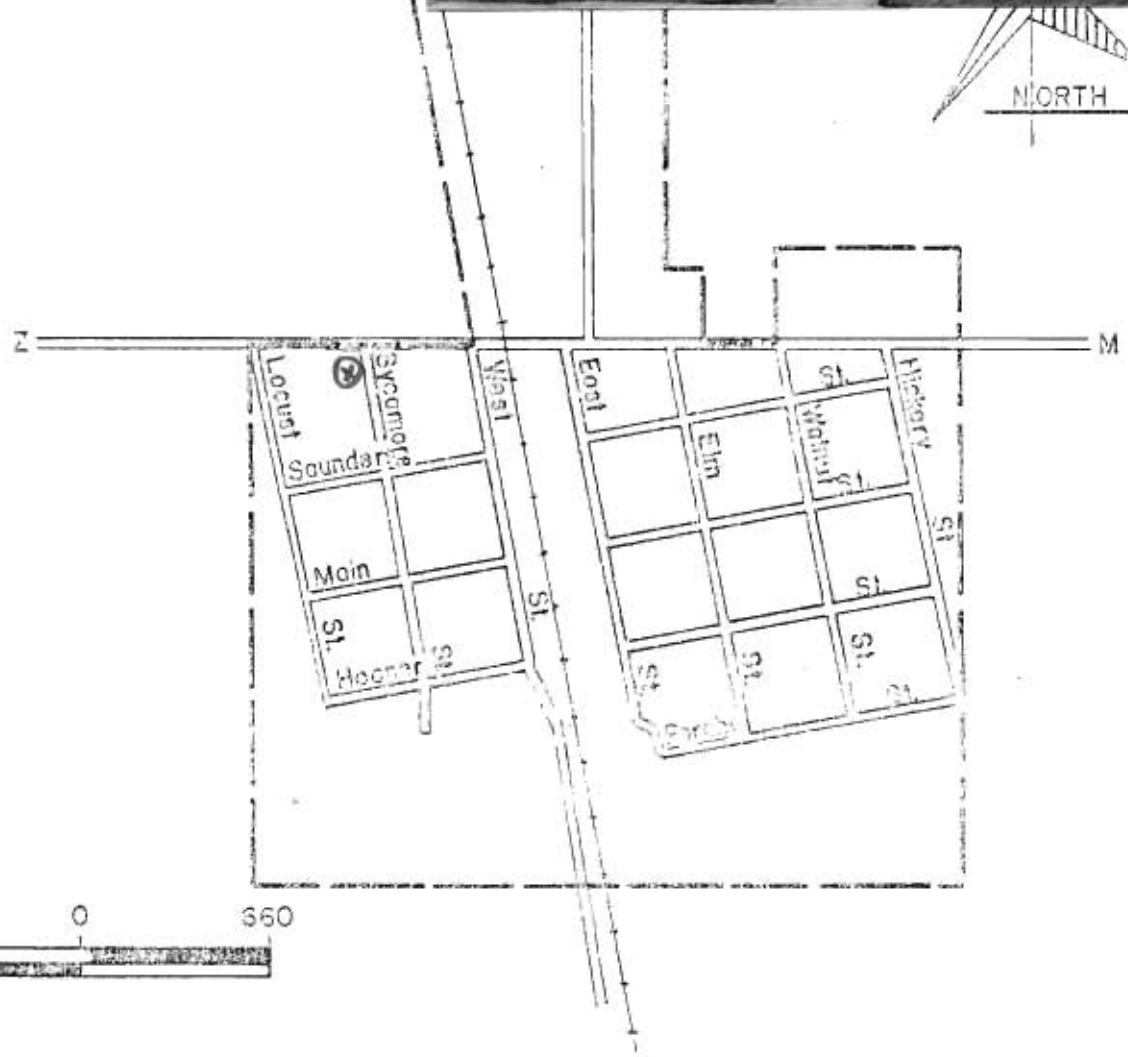

660 0 660

DRAWN BY: MISSOURI VALLEY REGIONAL PLANNING COMMISSION DATE: 5-2-78 R.L.G.



The Wien hamlet (#201-211) appears eligible for the National Register of Historic Places.

MISSOURI OFFICE OF HISTORIC PRESERVATION / INVENTORY SURVEY FORM

CH-AS 002-1991 # 201

1. NAME

HISTORIC

AND/OR COMMON

2. LOCATION see map

STREET & NUMBER

CITY, TOWN Wien ___VICINITY OF

STATE Missouri CODE COUNTY Chariton CODE

3. CLASSIFICATION

CATEGORY	OWNERSHIP	STATUS	PRESENT USE	
___district	___public	___occupied	___agriculture	___museum
X building(s)	X private	X unoccupied	___commercial	___park
___structure	___both	___work in progress	___educational	___private residence
___site	PUBLIC ACQUISITION	ACCESSIBLE	___entertainment	___religious
___object	___in process	___yes: restricted	___government	___scientific
	___being considered	___yes: unrestricted	___industrial	___transportation
		___no	___military	___other:

4. OWNER OF PROPERTY

NAME

STREET & NUMBER

CITY, TOWN ___VICINITY OF STATE

5. LOCATION OF LEGAL DESCRIPTION

Recorder of Deeds, Chariton County Courthouse, Keytesville, Missouri

6. REPRESENTATION IN EXISTING SURVEYS

TLE DETERMINED ELIGIBLE? ___YES ___NO ___FEDERAL ___STATE ___COUNTY ___LO

N/A

7. DESCRIPTION

CONDITION		CHECK ONE	CHECK ONE	
___excellent	___deteriorated	X unaltered	X original site	
X good	___ruins	___altered	___moved	date
___fair	___unexposed			

DESCRIBE THE PRESENT AND ORIGINAL (IF KNOWN) PHYSICAL APPEARANCE

- This house is a state class folk dwelling. Extremely modest in size-even diminutive- it displays all the general characteristics of a vernacular bungalow.

SIGNIFICANCE

PERIOD	AREAS OF SIGNIFICANCE - CHECK AND JUSTIFY BELOW				
___prehistoric	____archeology-prehistoric	____community planning	____landscape architecture	____religion	
___1400-1499	____archeology-historic	____conservation	____law	____science	
___1500-1599	____agriculture	____economics	____literature	____sculpture	
___1600-1699	__X__architecture	____education	____military	____social /	
___1700-1799	____art	____engineering	____music	humanitarian	
___1800-1899	____commerce	____exploration/settlement	____philosophy	____theater	
__X_1900-	____communications	____industry	____politics/government	____transportation	
		____invention		____other (specify)	

SPECIFIC DATES

BUILDER/ARCHITECT

STATEMENT OF SIGNIFICANCE (IN ONE PARAGRAPH)

MAJOR BIBLIOGRAPHICAL REFERENCES

GEOGRAPHICAL DATA N/A

ACREAGE OF PROPERTY _____ QUADRANGLE NAME _____ SCALE _____

UTM REFERENCES

	ZONE	EASTING	NORTHING
A			
B			
C			
D			

VERBAL BOUNDARY DESCRIPTION AND JUSTIFICATION

FORM PREPARED BY

NAME / TITLE Lynn Morrow, Historian

ORGANIZATION Missouri Valley Regional Planning Commission

ADDRESS P.O. Box 8, Carrollton, Missouri

DATE August, 1987

CH-AS-002-241


MARCELINE
TO RTE WW
MACON
TO RTE 36
TO RTE. 36
COUNT
R19W
R18W
R17W
R16W
CLARK
BEE
BRANCH
WESTVILLE
BYNUMVILLE
MINE
KEYTESVILLE
POP 689
RAILWAY





MISSOURI OFFICE OF HISTORIC PRESERVATION / INVENTORY SURVEY FORM

CH-AS-002-242 # 202

1. NAME

HISTORIC

AND/OR COMMON

2. LOCATION see map

STREET & NUMBER

CITY, TOWN Wien ___VICINITY OF

STATE Missouri CODE COUNTY Chariton CODE

3. CLASSIFICATION

CATEGORY	OWNERSHIP	STATUS	PRESENT USE	
___district	___public	___occupied	___agriculture	___museum
X building(s)	X private	X unoccupied	___commercial	___park
___structure	___both	___work in progress	___educational	___private residence
___site	PUBLIC ACQUISITION	ACCESSIBLE	___entertainment	___religious
___object	___in process	___yes: restricted	___government	___scientific
	___being considered	___yes: unrestricted	___industrial	___transportation
		___no	___military	___other:

4. OWNER OF PROPERTY

NAME

STREET & NUMBER

CITY, TOWN ___VICINITY OF STATE

5. LOCATION OF LEGAL DESCRIPTION

Recorder of Deeds, Chariton County Courthouse, Keytesville, Missouri

6. REPRESENTATION IN EXISTING SURVEYS

TLE DETERMINED ELIGIBLE? ___YES ___NO ___FEDERAL ___STATE ___COUNTY ___LO

N/A

7. DESCRIPTION

CONDITION		CHECK ONE	CHECK ONE	
___excellent	___deteriorated	___unaltered	X original site	
___good	___ruins	X altered	___moved	date ___
X fair	___unexposed			

DESCRIBE THE PRESENT AND ORIGINAL (IF KNOWN) PHYSICAL APPEARANCE

- Good example of virtually the smallest scale of frame 20th Century folk dwellling.

. SIGNIFICANCE

:RIOD

AREAS OF SIGNIFICANCE - CHECK AND JUSTIFY BELOW

__ prehistoric	___ archeology-prehistoric	___ community planning	___ landscape architecture	___ religion
__ 1400-1499	___ archeology-historic	___ conservation	___ law	___ science
__ 1500-1599	___ agriculture	___ economics	___ literature	___ sculpture
__ 1600-1699	X architecture	___ education	___ military	___ social / humanitarian
__ 1700-1799	___ art	___ engineering	___ music	___ theater
__ 1800-1899	___ commerce	___ exploration/settlement	___ philosophy	___ transportation
X 1900-	___ communications	___ industry	___ politics/government	___ other (specify)
		___ invention		

'ECIFIC DATES BUILDER/ARCHITECT

'ATEMENT OF SIGNIFICANCE (IN ONE PARAGRAPH)

MAJOR BIBLIOGRAPHICAL REFERENCES

). GEOGRAPHICAL DATA N/A

REAGE OF PROPERTY ____ QUADRANGLE NAME ____ SCALE ____

'M REFERENCES

	ZONE	EASTING	NORTHING		ZONE	EASTING	NORTHING
A				B			
C				D			

:RBAL BOUNDARY DESCRIPTION AND JUSTIFICATION

FORM PREPARED BY

ME / TITLE Lynn Morrow, Historian

GANIZATION Missouri Valley Regional Planning Commission

DRESS P.O. Box 8, Carrollton, Missouri

DATE August, 1987

CH-AS-002-242


MACON COUNT
COUNTY
MARCELINE
TO RTE WW
TO RTE 36
TO RTE 36
R19W R18W
R18W R17W
R17W R16W
T56N
T55N
T54N
T53N
CLARK
BEE BRANCH
WESTVILLE
LAGONDA
BYNUMVILLE
MUSSEL FORK
LAKE NEHAI TONKAYEA
MUSSEL FORK
KEYTESVILLE
KEYTESVILLE
POP 649
SALISBURY
RAILWAY
CHARITON
RIVER



MISSOURI OFFICE OF HISTORIC PRESERVATION / INVENTORY SURVEY FORM

CH-AS-002-213

203

1. NAME

HISTORIC

AND/OR COMMON Garvey

. LOCATION see map

STREET & NUMBER

CITY, TOWN Wien ____VICINITY OF

STATE Missouri CODE COUNTY Chariton CODE

3. CLASSIFICATION

CATEGORY	OWNERSHIP	STATUS	PRESENT USE	
___district	___public	X occupied	___agriculture	___museum
X building(s)	X private	___unoccupied	___commercial	___park
___structure	___both	___work in progress	___educational	X private residence
___site	PUBLIC ACQUISITION	ACCESSIBLE	___entertainment	___religious
___object	___in process	___yes: restricted	___government	___scientific
	___being considered	___yes: unrestricted	___industrial	___transportation
		___no	___military	___other:

4. OWNER OF PROPERTY

NAME

STREET & NUMBER

CITY, TOWN ____VICINITY OF STATE

5. LOCATION OF LEGAL DESCRIPTION

Recorder of Deeds, Chariton County Courthouse, Keytesville, Missouri

6. REPRESENTATION IN EXISTING SURVEYS

TLE DETERMINED ELIGIBLE? ___YES ___NO ___FEDERAL ___STATE ___COUNTY ___LO

N/A

7. DESCRIPTION

CONDITION		CHECK ONE	CHECK ONE	
___excellent	___deteriorated	___unaltered	X original site	
X good	___ruins	X altered	___moved	date ____
___fair	___unexposed			

DESCRIBE THE PRESENT AND ORIGINAL (IF KNOWN) PHYSICAL APPEARANCE

- This compact cottage with steep roof pitch is common among Missouri-German settlements. It has a shed room addition and the site is but a very small town lot.

SIGNIFICANCE

PERIOD	AREAS OF SIGNIFICANCE - CHECK AND JUSTIFY BELOW				
___prehistoric	____archeology-prehistoric	____community planning	____landscape architecture	____religion	
___1400-1499	____archeology-historic	____conservation	____law	____science	
___1500-1599	____agriculture	____economics	____literature	____sculpture	
___1600-1699	__X__architecture	____education	____military	____social /	
___1700-1799	____art	____engineering	____music	humanitarian	
___1800-1899	____commerce	____exploration/settlement	____philosophy	____theater	
X 1900-	____communications	____industry	____politics/government	____transportation	
		____invention		____other (specify)	

SPECIFIC DATES

BUILDER/ARCHITECT

STATEMENT OF SIGNIFICANCE (IN ONE PARAGRAPH)

MAJOR BIBLIOGRAPHICAL REFERENCES

GEOGRAPHICAL DATA N/A

ACREAGE OF PROPERTY _____ QUADRANGLE NAME _____ SCALE _____

UTM REFERENCES

	ZONE	EASTING	NORTHING
A			
B			
C			
D			

VERBAL BOUNDARY DESCRIPTION AND JUSTIFICATION

FORM PREPARED BY

NAME / TITLE Lynn Morrow, Historian

ORGANIZATION Missouri Valley Regional Planning Commission

ADDRESS P.O. Box 8, Carrollton, Missouri

DATE August, 1987

CH-AS-002-242

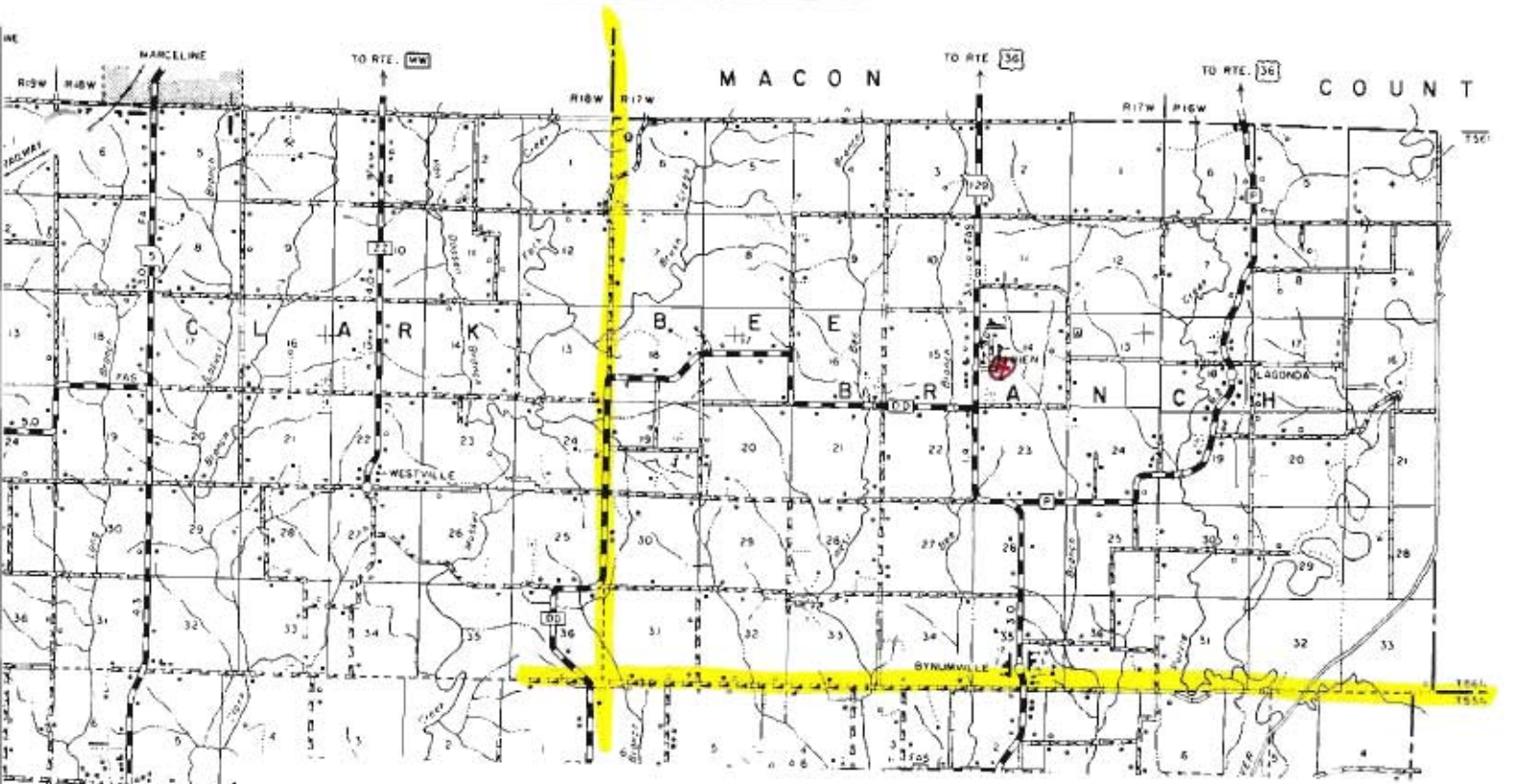
MARCELINE
TO RTE. MW
MACON
TO RTE 36
TO RTE. 36
COUNT
R19W
R18W
R17W
R16W
CLARK
BEE
BRANCH
WESTVILLE
LAGONDA
BYNUMVILLE
MIKE
MUS
KEYTESVILLE
POP 6HQ
SALISBURY
RAILWAY





MISSOURI OFFICE OF HISTORIC PRESERVATION / INVENTORY SURVEY FORM

CH-AS-002-214 # 204

1. NAME

HISTORIC

AND/OR COMMON

2. LOCATION see map

STREET & NUMBER

CITY, TOWN Wien ___VICINITY OF

STATE Missouri CODE COUNTY Chariton CODE

3. CLASSIFICATION

CATEGORY	OWNERSHIP	STATUS	PRESENT USE	
___district	___public	X occupied	___agriculture	___museum
X building(s)	X private	___unoccupied	___commercial	___park
___structure	___both	___work in progress	___educational	___private residence
___site	PUBLIC ACQUISITION	ACCESSIBLE	___entertainment	___religious
___object	___in process	___yes: restricted	___government	___scientific
	___being considered	___yes: unrestricted	___industrial	___transportation
		___no	___military	___other:

4. OWNER OF PROPERTY

NAME

STREET & NUMBER

CITY, TOWN ___VICINITY OF STATE

5. LOCATION OF LEGAL DESCRIPTION

Recorder of Deeds, Chariton County Courthouse, Keytesville, Missouri

6. REPRESENTATION IN EXISTING SURVEYS

TLE DETERMINED ELIGIBLE? ___YES ___NO ___FEDERAL ___STATE ___COUNTY ___LO

N/A

7. DESCRIPTION

CONDITION		CHECK ONE	CHECK ONE	
___excellent	___deteriorated	X unaltered	X original site	
X good	___ruins	___altered	___moved	date
___fair	___unexposed			

DESCRIBE THE PRESENT AND ORIGINAL (IF KNOWN) PHYSICAL APPEARANCE

- One of the best banked barns is Chariton County and it lies along the Main Street of Wien. The house site, to the south of the barn, is a better-than-average two story frame, 4-square. Its dormer ornamentation with arched glass louvered vents, and apparent trim that matches in concept that on St. Mary's Catholic Church is noteworthy (see photo).

. SIGNIFICANCE

ERIOD	AREAS OF SIGNIFICANCE - CHECK AND JUSTIFY BELOW			
__prehistoric	____archeology-prehistoric	____community planning	____landscape architecture	____religion
__1400-1499	____archeology-historic	____conservation	____law	____science
__1500-1599	____agriculture	____economics	____literature	____sculpture
__1600-1699	__X__architecture	____education	____military	____social /
__1700-1799	____art	____engineering	____music	humanitarian
__1800-1899	____commerce	____exploration/settlement	____philosophy	____theater
__X__1900-	____communications	____industry	____politics/government	____transportation
		____invention		____other (specify)

ECIFIC DATES **BUILDER/ARCHITECT**

TATEMENT OF SIGNIFICANCE (IN ONE PARAGRAPH)

MAJOR BIBLIOGRAPHICAL REFERENCES

). GEOGRAPHICAL DATA N/A

REAGE OF PROPERTY ____ **QUADRANGLE NAME** ____ **SCALE** ____

M REFERENCES

		ZONE	EASTING	NORTHING
A				
B				
C				
D				

RBAL BOUNDARY DESCRIPTION AND JUSTIFICATION

FORM PREPARED BY

ME / TITLE Lynn Morrow, Historian

GANIZATION Missouri Valley Regional Planning Commission

DRESS P.O. Box 8, Carrollton, Missouri

DATE August, 1987

CH-AS-002-244

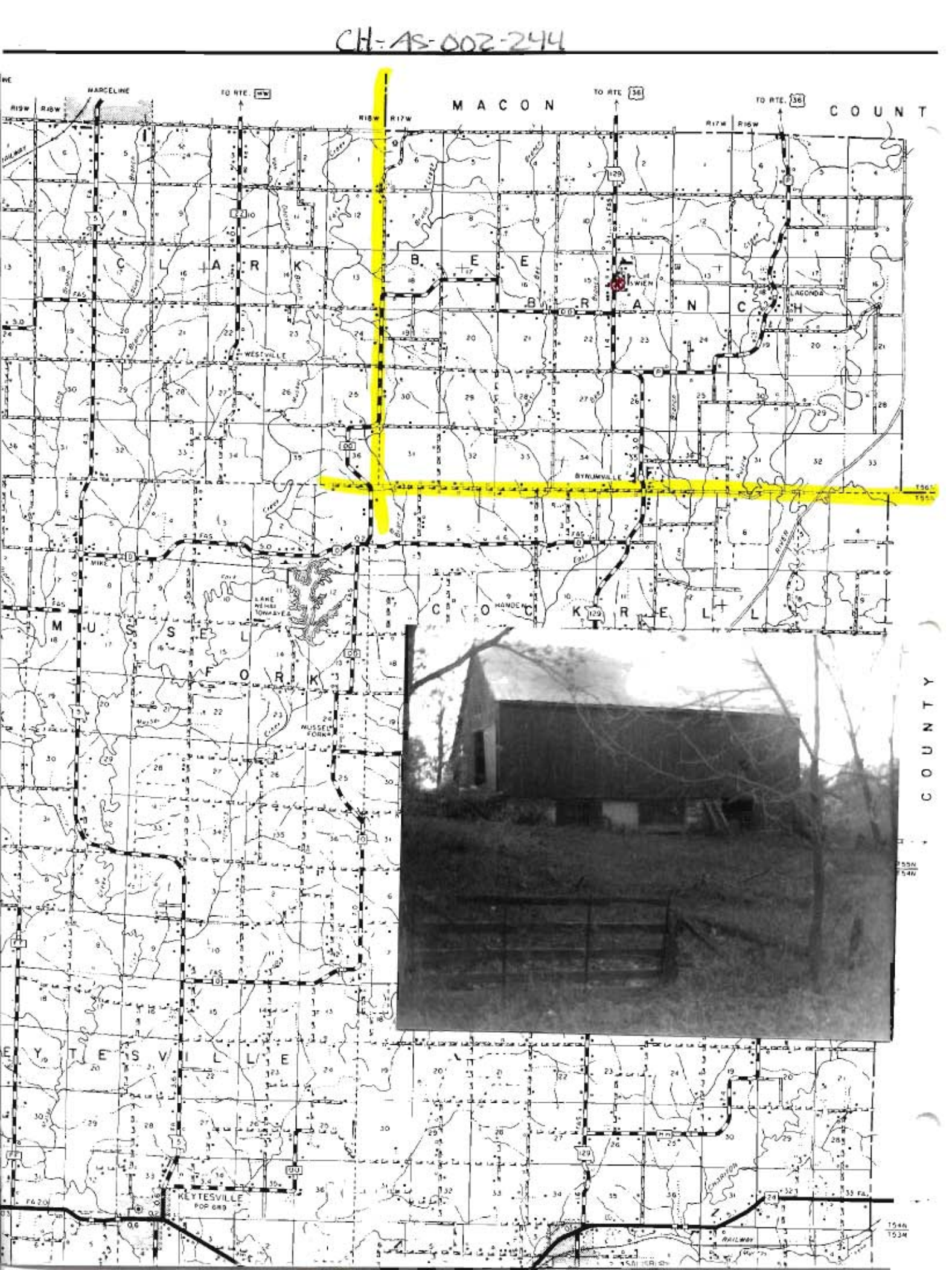
MACON COUNT
COUNTY
MARCELINE
TO RTE. 36
R19W
R18W
R17W
R16W
CLARK
BEE BRANCH
SWIEN
LAGONDA
WESTVILLE
BYRUMVILLE
MIKE
LAKE NEHAI TONKAYEA
HANDEN
COCKRELL
MUSSEL FORK
KEYTESVILLE
POP 689
T56N
T55N
T54N
T53N





MISSOURI OFFICE OF HISTORIC PRESERVATION / INVENTORY SURVEY FORM

CH AS-002-215 # 205

1. NAME

HISTORIC St. Mary's School

AND/OR COMMON

2. LOCATION see map

STREET & NUMBER

CITY, TOWN Wien ____VICINITY OF

STATE Missouri **CODE** **COUNTY** Chariton **CODE**

3. CLASSIFICATION

CATEGORY	OWNERSHIP	STATUS	PRESENT USE	
___district	___public	___occupied	___agriculture	___museum
X building(s)	X private	___unoccupied	___commercial	___park
___structure	___both	___work in progress	X educational	___private residence
___site	PUBLIC ACQUISITION	ACCESSIBLE	___entertainment	___religious
___object	___in process	___yes: restricted	___government	___scientific
	___being considered	___yes: unrestricted	___industrial	___transportation
		___no	___military	___other:

4. OWNER OF PROPERTY

NAME

STREET & NUMBER

CITY, TOWN ____VICINITY OF **STATE**

5. LOCATION OF LEGAL DESCRIPTION

Recorder of Deeds, Chariton County Courthouse, Keytesville, Missouri

6. REPRESENTATION IN EXISTING SURVEYS

TLE DETERMINED ELEGIBLE? ___YES ___NO ___FEDERAL ___STATE ___COUNTY ___LO

N/A

7. DESCRIPTION

CONDITION		CHECK ONE	CHECK ONE	
X excellent	___deteriorated	X unaltered	X original site	
___good	___ruins	___altered	___moved	date ____
___fair	___unexposed			

DESCRIBE THE PRESENT AND ORIGINAL (IF KNOWN) PHYSICAL APPEARANCE

- a superb structure; a succession of horizontal coursing displays varying textures - basement wall has alternating rustic concrete block interspersed with flat block and windows; beveled-block watertable; common bond brick with cement sills and lintels in fenestration; corbeled cornice; and textured metal roof.

- In all, a state class building.

SIGNIFICANCE

PERIOD	AREAS OF SIGNIFICANCE - CHECK AND JUSTIFY BELOW				
___prehistoric	___archeology-prehistoric	___community planning	___landscape architecture	___religion	
___1400-1499	___archeology-historic	___conservation	___law	___science	
___1500-1599	___agriculture	___economics	___literature	___sculpture	
___1600-1699	X architecture	X education	___military	___social /	
___1700-1799	___art	___engineering	___music	humanitarian	
___1800-1899	___commerce	___exploration/settlement	___philosophy	___theater	
X 1900-	___communications	___industry	___politics/government	___transportation	
		___invention		___other (specify)	

SPECIFIC DATES 1911 BUILDER/ARCHITECT

STATEMENT OF SIGNIFICANCE (IN ONE PARAGRAPH)

MAJOR BIBLIOGRAPHICAL REFERENCES

GEOGRAPHICAL DATA N/A

ACREAGE OF PROPERTY ____ QUADRANGLE NAME ____ SCALE ____

UTM REFERENCES

	ZONE	EASTING	NORTHING
A			
B			
C			
D			

VERBAL BOUNDARY DESCRIPTION AND JUSTIFICATION

FORM PREPARED BY

NAME / TITLE Lynn Morrow, Historian

ORGANIZATION Missouri Valley Regional Planning Commission

ADDRESS P.O. Box 8, Carrollton, Missouri DATE August, 1987

CH-AS-002-2'B


MACON
COUNT
MARCELINE
TO RTE WW
TO RTE 36
TO RTE 36
R19W
R18W
R17W
R16W
T56N
T55N
CLARK
BEE
BRANCH
WIEN
LAGONDA
WESTVILLE
BYNUMVILLE
MUS
KEYTESVILLE
POP 689
SALISBURY
RAILWAY
T54N
T53N



MISSOURI OFFICE OF HISTORIC PRESERVATION / INVENTORY SURVEY FORM

CH-AS-002-246 # 206

1. NAME

HISTORIC St. Mary's of the Angels Catholic Church

AND/OR COMMON

2. LOCATION see map

STREET & NUMBER

CITY, TOWN Wien ___ **VICINITY OF**

STATE Missouri **CODE** **COUNTY** Chariton **CODE**

3. CLASSIFICATION

CATEGORY	OWNERSHIP	STATUS	PRESENT USE	
___district	___public	X occupied	___agriculture	___museum
X building(s)	X private	___unoccupied	___commercial	___park
___structure	___both	___work in progress	___educational	___private residence
___site	PUBLIC ACQUISITION	ACCESSIBLE	___entertainment	X religious
___object	___in process	___yes: restricted	___government	___scientific
	___being considered	___yes: unrestricted	___industrial	___transportation
		___no	___military	___other:

4. OWNER OF PROPERTY

NAME

STREET & NUMBER

CITY, TOWN ___ **VICINITY OF** **STATE**

5. LOCATION OF LEGAL DESCRIPTION

Recorder of Deeds, Chariton County Courthouse, Keytesville, Missouri

6. REPRESENTATION IN EXISTING SURVEYS

TLE DETERMINED ELIGIBLE? ___ YES ___ NO ___ FEDERAL ___ STATE ___ COUNTY ___ LO

N/A

7. DESCRIPTION

CONDITION		CHECK ONE	CHECK ONE	
X excellent	___deteriorated	___unaltered	X original site	
___good	___ruins	X altered	___moved	date ___
___fair	___unexposed			

DESCRIBE THE PRESENT AND ORIGINAL (IF KNOWN) PHYSICAL APPEARANCE

SIGNIFICANCE

PERIOD	AREAS OF SIGNIFICANCE - CHECK AND JUSTIFY BELOW				
___prehistoric	___archeology-prehistoric	___community planning	___landscape architecture	_X_religion	
___1400-1499	___archeology-historic	___conservation	___law	___science	
___1500-1599	___agriculture	___economics	___literature	___sculpture	
___1600-1699	_X_architecture	___education	___military	___social /	
___1700-1799	___art	___engineering	___music	humanitarian	
_X_1800-1899	___commerce	___exploration/settlement	___philosophy	___theater	
_X_1900-	___communications	___industry	___politics/government	___transportation	
		___invention		___other (specify)	

SPECIFIC DATES 1877--- BUILDER/ARCHITECT

STATEMENT OF SIGNIFICANCE (IN ONE PARAGRAPH)

The parish history chronicles in picture and in text the structural evolution. The 1877 church was 60x36, remodeled in 1892. Influenced by Missouri's famous Irish priest, Father Hogan, Franciscans built the church, monastery, and vineyard while anticipating nearby railroad construction that never came.

See St. Mary's of the Angels parish history, Wien, Missouri 1876-1976

MAJOR BIBLIOGRAPHICAL REFERENCES

Documents from #3723 Missouri Extension Homemakers collection, Joint Collection, UMC.

GEOGRAPHICAL DATA N/A

ACREAGE OF PROPERTY_____ QUADRANGLE NAME_____ SCALE_____

UTM REFERENCES

	ZONE	EASTING	NORTHING
A			
B			
C			
D			

VERBAL BOUNDARY DESCRIPTION AND JUSTIFICATION

FORM PREPARED BY

NAME / TITLE Lynn Morrow, Historian
ORGANIZATION Missouri Valley Regional Planning Commission
ADDRESS P.O. Box 8, Carrollton, Missouri

DATE August, 1987

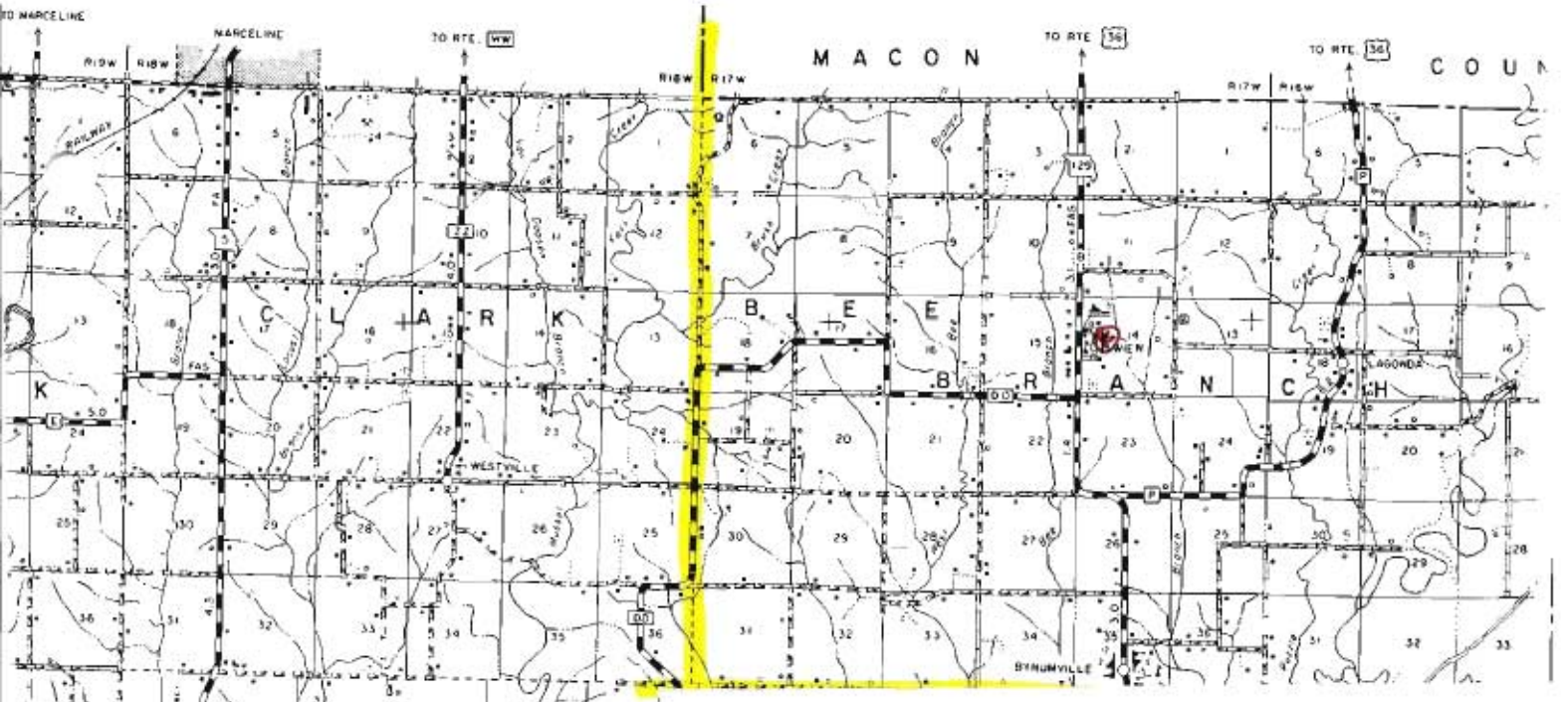
TO MARCELINE
MARCELINE
TO RTE. WW
MACON
TO RTE 36
TO RTE. 36
COUN
R19W
R18W
R18W
R17W
R17W
R16W
RAILWAY
CLARK
BEE
BRANCH
WIEN
LAGONDA
WESTVILLE
BYNUMVILLE

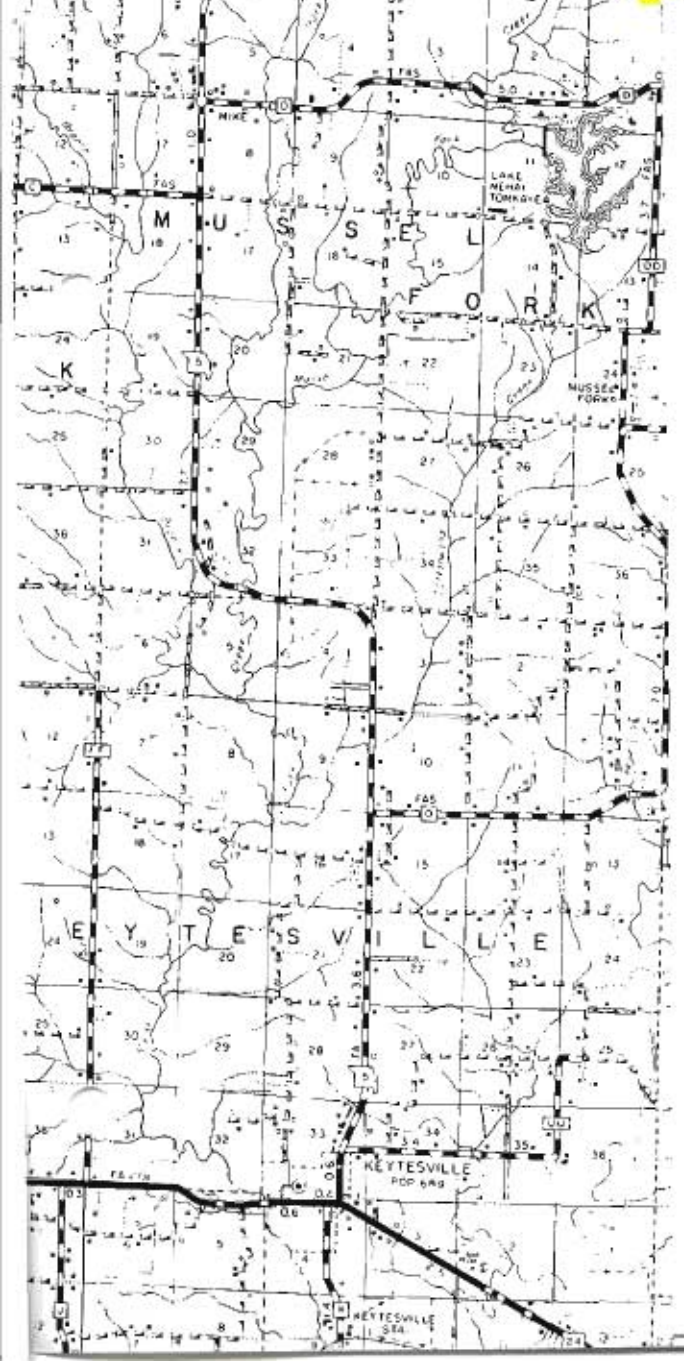
MIKE
LAKE MEHAI TONKAYEA
MUSSEL FORK
MUSSEL FORK
EYTESVILLE
KEYTESVILLE
POP 689
KEYTESVILLE STA.



ST. MARY'S OF THE ANGELS CHURCH

The parish Mt. St. Mary's lies in the village, Wien, in Chariton County. Officially the village is called, Mt. St. Mary's, P.O. Wien, but this name is almost forgotten. The name Wien is the only name by which it is know by the people today.

The official village of Wien with the P.O. is marked in the Plat Book of Chariton County and given out in 1887 on page 35, according to old records. The community, however, is much older than that.

When the Chicago, Burlington and Quincy Railroad was built through this area in the early 1850s many Irish people who were driven from their native land because of the potato famine had migrated to St. Louis. They sought employment with the building of the railroad and moved their families along with the construction.

An Irish priest named Hogan from St. Louis learned of the number of his countrymen in this area and knowing them to be unable to attend the church of their faith, received permission to visit them.

While here, he also learned of a devout German settlement in Chariton County which was not served by any man of the cloth.

Father Hogan could speak the Celtic language of his country, but was difficult to communicate with the German speaking people of this parish. Attention was drawn to these people from the Brunswick area.

The first Holy Mass on record with sermon was celebrated in the house of Casper Long by Rev. Constantine Hergenrotter of Brunswick. Nine German families were present. Casper Long, Peter Etienne, Adelbert Seemann, Jacob Palms, Peter Groentgas, Franz Manhart, John Wehner and Jacob Lemmertz; Irish families present were, Sylvester Hillmann, James Kelly, John Fitzgerald and John Ward. It was noted that several protestants were also present.

On request the Rev. Constantine Hergenrotter gave a lecture in the Thomas Schoolhouse.

St Mary's 19.38 to 1956

1 - Main altar
2 - altars
3 - benches for altar boys
4 - seat for priest pulpit
6 Communion rail
7 steps
8 pews for children
9 Statues
10 Confessionals
11 pews
12 Short pews
13 pillars
14. Closets
15. Stairs to choir
a pipe organ in choir loft changed to a electric organ
151
Baptismal font
15 Holy Water fonts

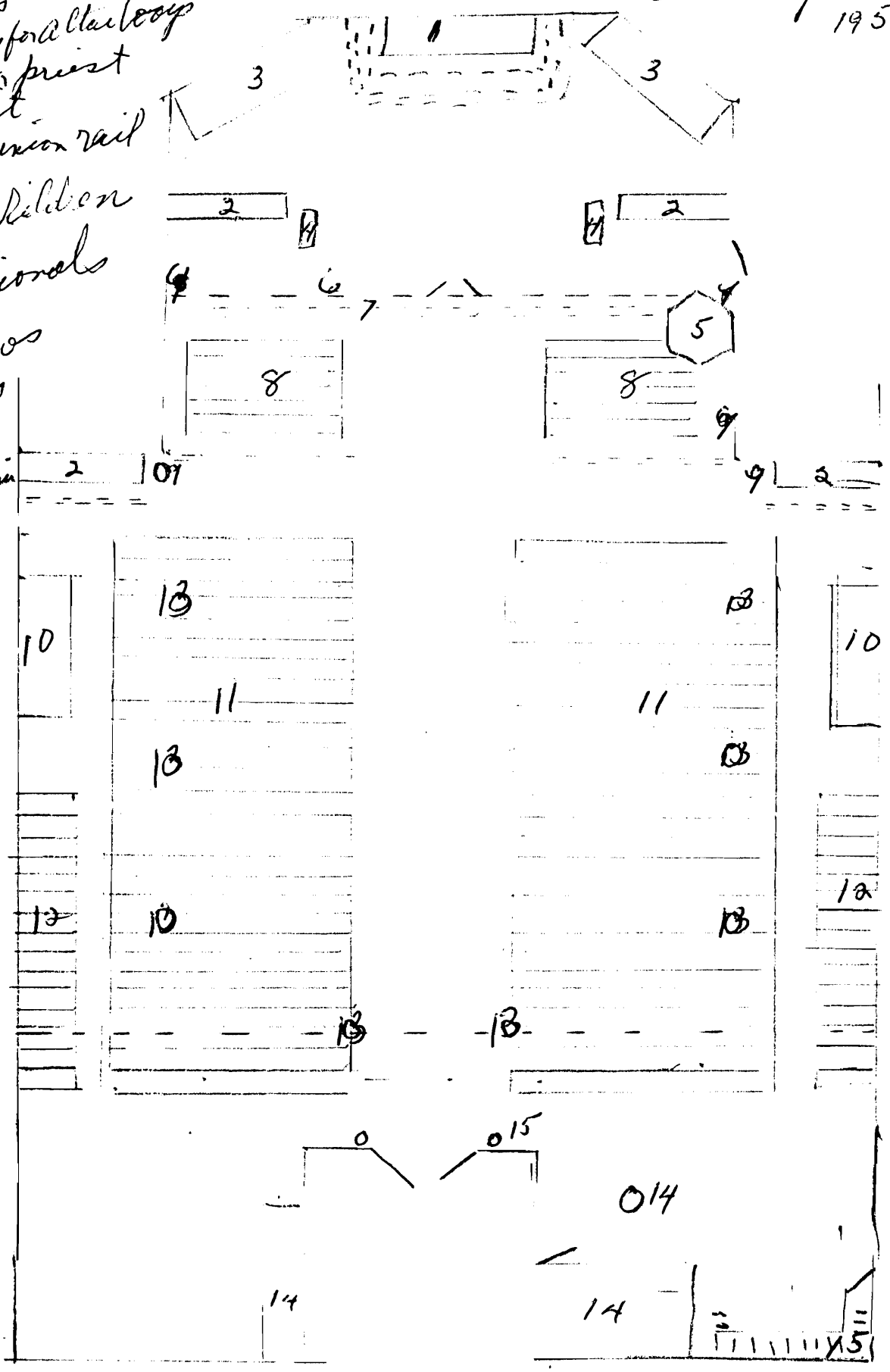

[illegible] Bocke

The Rev. Hergenrotter celebrated Holy Mass and gave instructions every month in Casper Long's house. The brothers, John, August and George Long received their First Holy Communion in their parents' home. Their father and Rev. Hergenrotter came from the same place in the old country, Hasenlohr, in Bavaria.

It is recorded that Mass was celebrated and instructions given in the homes of Long, Anton Huber, Bernard Holzle, Bathasar Wehner, William Groetges, and Peter Ramback. The parish increased to the number of twenty-two families.

In 1876 Rev. P. Franciscus Moening O.F.M. was sent by Rt. Rev. Bishop Hogan to see about starting a Franciscan House; at first Brunswick was considered but in the end he chose Mt. St. Mary's.

He presided at first at Brunswick, but in the summer of 1877 as the building of the Monastery began, he settled permanently at Wien. From here he attended Brunswick twice a month. The trip of 35 miles was made on horse back.

In the beginning Fathers Franciscus and Bonaventure, also Brothers Didicus, Bruno and Placidus lived in one small room in the home of the Hoelzie family which served as a studio and bedroom.

Later on the carpenter shop was erected and the Fathers lived in the balcony until they moved into the new brick building. This was completed in the summer of 1877 and was 60 by 36 feet.

The plans for the church and house were drawn by Brother Adrian O.F.M. The blasting of the rock for the foundation was done near the Frederick Nanneman place. Father Franciscus helped with the work. The farmers would take turns each day sharing their lunches with him.

The bricks were burned by George Damhorst of Quincy between the Monastery and the school. Rt. Rev. Bishop Hogan laid the corner stone for the new church and Monastery.

The brick was layed by John Reinemann and the ceiling was put up by Brothers Bruno and Placidus. At this time they installed the High Alter.

By 1891 there were more than 80 families worshipping in the church and it was necessary to enlarge the building. A balcony was built on each side.

Remodeling work was begun with the plans being made by Brother Adrian Wever which was done in Gothic style.

The foundation was laid by Bernard Meinhardt. Rock was blasted by Frederick Nanneman. The digging for the foundation and the hauling of the bricks and materials was done by the members of the parish. Every family donated one load of wood for the burning of the bricks which was in charge of George Haas from Brookfield.

On May 2, 1892, a windstorm blew off the partially completed roof and the walls and the tower suffered great damage. The damage was more than $1,100 which more than $600 of it was made up in donations from the different parishes of the Franciscans.

On the Feast of St. Francis in 1892 the church was officially dedicated by T. Rev. Bishop Hogan. The building expenses amounted to $11,000, including decorations and windows. At the time of the dedication there was only $4,000 debt on the structure.

ST. MARY'S BELLS

The bells of St. Mary's of the Angels can be heard for miles. They were ordered in 1895 from a firm in St. Louis.

While being brought from New Cambria, one of the wagons with the large bell over turned in the road. The bell was not damaged. A team of mules was hitched to the wagon and set back in place.

The Gothic Confessional also met with near disaster. A boy was sent to get the confessional with a hay rack. On the way home the wagon hit a wire fence and was upset. After the wagon was in place again a storm came up as they were nearing the church and the cargo was threatened.

It was unloaded and carried in the church during a very heavy rain.

The St. Mary of the Angels' Church in Wien is conservatively estimated at one half million dollars but the first place dedicated for worship was a log church built in 1873.

The site for the church and the cemetery which was on the south east side was donated by Anton Huber. The lumber was given by Casper Long, the cupboard and woodwork were made by Carpenter Kader. Each helped with the work.

The first wedding which was performed in the new church was between Mathias Lobbel and Margaret Kader. Among the first to be baptisted were Albert Hipp, John Bixenman, August Mitch and Anne Etienne. The first one buried was Lawrence Bauer. He had just arrived from his fatherland, Bohemia, when he died of sun stroke.

PHYSICAL FACTS

The St. Mary's of the Angels Church is located in Chariton County on St. Mary's Ave. in the town of Wien. This Roman Catholic church was constructed on June 24, 1877 at a cost of $11,000. The architect was Brother Adrian O.F.M. and the size of the church is 60 by 100 feet. The building is a rectangular Gothic style and is in good condition. There is an attached 40 by 60 foot parish house. The church tower is a single centre. The roof shape is a high gable and the exterior wall material is a brick common bond. The main window structural opening shape is centre pointed and the special window types are Gothic. The main door structural opening shape is two centre pointed and the main door surround-head is pediment, plain. Additional building features include a buttress.









MISSOURI OFFICE OF HISTORIC PRESERVATION / INVENTORY SURVEY FORM

CH-AS-002-247 # 211

1. NAME

HISTORIC

AND/OR COMMON

2. LOCATION see map

STREET & NUMBER

CITY, TOWN Wien ___ VICINITY OF

STATE Missouri CODE COUNTY Chariton CODE

3. CLASSIFICATION

CATEGORY	OWNERSHIP	STATUS	PRESENT USE	
___district	___public	X occupied	___agriculture	___museum
X building(s)	X private	___unoccupied	___commercial	___park
___structure	___both	___work in progress	___educational	___private residence
___site	PUBLIC ACQUISITION	ACCESSIBLE	___entertainment	___religious
___object	___in process	___yes: restricted	___government	___scientific
	___being considered	___yes: unrestricted	___industrial	___transportation
		___no	___military	___other:

4. OWNER OF PROPERTY

NAME

STREET & NUMBER

CITY, TOWN ___ VICINITY OF STATE

5. LOCATION OF LEGAL DESCRIPTION

Recorder of Deeds, Chariton County Courthouse, Keytesville, Missouri

6. REPRESENTATION IN EXISTING SURVEYS

TLE DETERMINED ELIGIBLE? ___ YES ___ NO ___ FEDERAL ___ STATE ___ COUNTY ___ LO

N/A

7. DESCRIPTION

CONDITION		CHECK ONE	CHECK ONE	
___excellent	___deteriorated	___unaltered	___original site	
X good	___ruins	X altered	___moved	date ___
___fair	___unexposed			

DESCRIBE THE PRESENT AND ORIGINAL (IF KNOWN) PHYSICAL APPEARANCE

- Scene is the northwest part of the hamlet. Steffe's 1919 brick general store is still the commercial center of the local. Agricultural feed buildings are south of Steffe's and residential properties are north and east.

SIGNIFICANCE

ERIOD	AREAS OF SIGNIFICANCE - CHECK AND JUSTIFY BELOW			
__prehistoric	____archeology-prehistoric	____community planning	____landscape architecture	____religion
__1400-1499	____archeology-historic	____conservation	____law	____science
__1500-1599	____agriculture	____economics	____literature	____sculpture
__1600-1699	____architecture	____education	____military	____social /
__1700-1799	____art	____engineering	____music	humanitarian
__1800-1899	____commerce	____exploration/settlement	____philosophy	____theater
X 1900-	____communications	____industry	____politics/government	____transportation
		____invention		____other (specify)

ECIFIC DATES — BUILDER/ARCHITECT

ATEMENT OF SIGNIFICANCE (IN ONE PARAGRAPH)

- see original plan concept on back of map

MAJOR BIBLIOGRAPHICAL REFERENCES

. GEOGRAPHICAL DATA N/A

REAGE OF PROPERTY____ QUADRANGLE NAME____ SCALE____

M REFERENCES

A	ZONE	EASTING	NORTHING	B	ZONE EASTING NORTHING
C				D	

RBAL BOUNDARY DESCRIPTION AND JUSTIFICATION

FORM PREPARED BY

ME / TITLE	Lynn Morrow, Historian
GANIZATION	Missouri Valley Regional Planning Commission
RESS	P.O. Box 8, Carrollton, Missouri
DATE	August, 1987

CH-AS-002-247

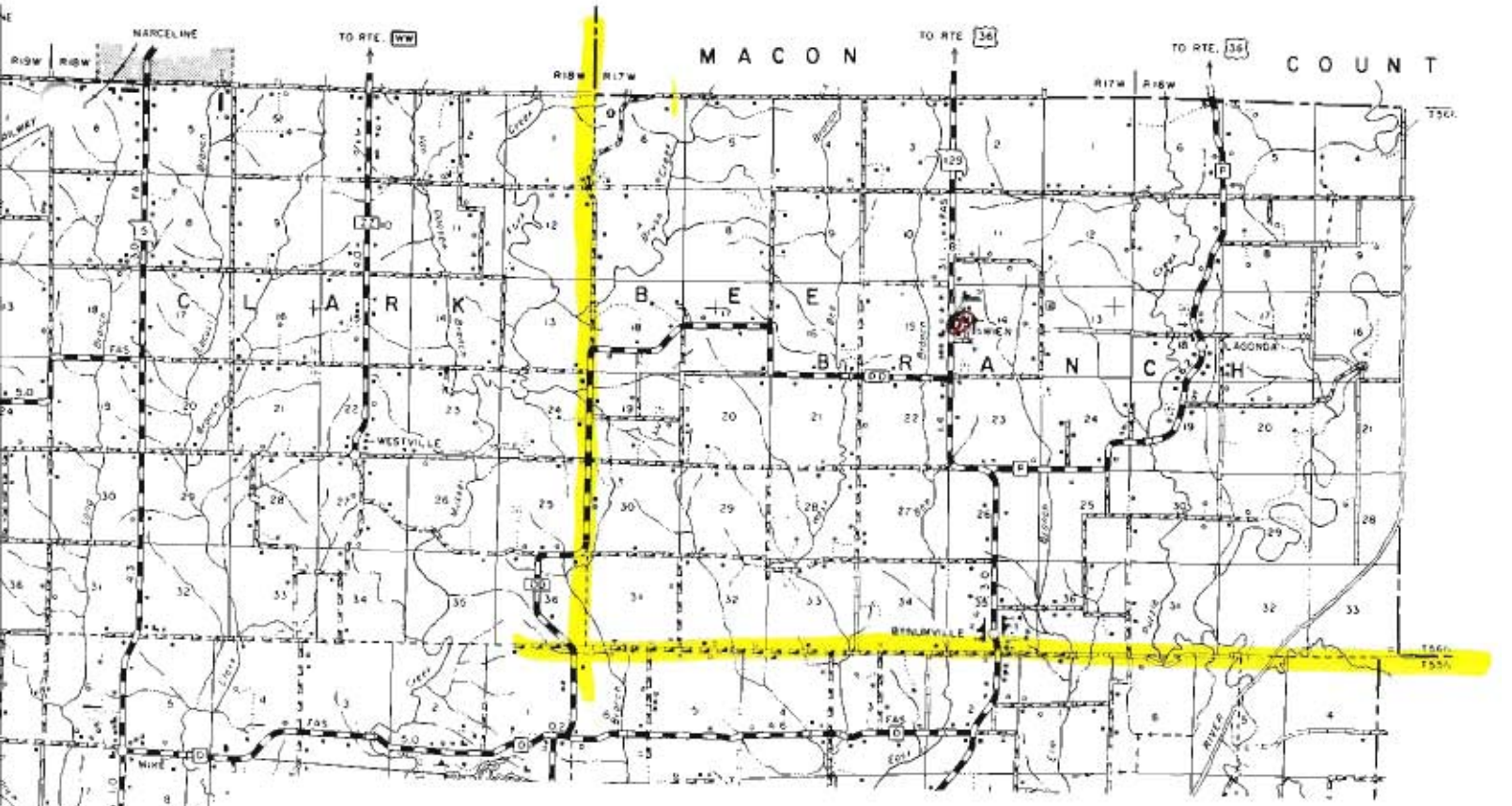

NARCELINE
TO RTE. WW
MACON
TO RTE 36
TO RTE. 36
COUNT
R19W
R18W
R17W
R18W
R17W
R16W
CLARK
BEE
BRANCH
WESTVILLE
BYNUMVILLE
LAGONDA
RIVER



MUS
EYTES





KEYTESVILLE
POP 689
CHARITON
RAILWAY
SALISBURY





MISSOURI OFFICE OF HISTORIC PRESERVATION / INVENTORY SURVEY FORM

CH-AS-002-248

209

1. NAME

HISTORIC Shoemaker - Steffe house - store

AND/OR COMMON

2. LOCATION see map

STREET & NUMBER

CITY, TOWN Wien ____ VICINITY OF

STATE Missouri CODE COUNTY Chariton CODE

3. CLASSIFICATION

CATEGORY	OWNERSHIP	STATUS	PRESENT USE	
___district	___public	___occupied	___agriculture	___museum
X building(s)	X private	X unoccupied	___commercial	___park
___structure	___both	___work in progress	___educational	___private residence
___site	PUBLIC ACQUISITION	ACCESSIBLE	___entertainment	___religious
___object	___in process	___yes: restricted	___government	___scientific
	___being considered	___yes: unrestricted	___industrial	___transportation
		___no	___military	___other:

4. OWNER OF PROPERTY

NAME

STREET & NUMBER

CITY, TOWN ____ VICINITY OF STATE

5. LOCATION OF LEGAL DESCRIPTION

Recorder of Deeds, Chariton County Courthouse, Keytesville, Missouri

6. REPRESENTATION IN EXISTING SURVEYS

TLE DETERMINED ELIGIBLE? ____ YES ____ NO ____ FEDERAL ____ STATE ____ COUNTY ____ LO

N/A

7. DESCRIPTION

CONDITION		CHECK ONE	CHECK ONE	
___excellent	___deteriorated	X unaltered	X original site	
X good	___ruins	___altered	___moved	date ____
___fair	___unexposed			

DESCRIBE THE PRESENT AND ORIGINAL (IF KNOWN) PHYSICAL APPEARANCE

SIGNIFICANCE

PERIOD	AREAS OF SIGNIFICANCE - CHECK AND JUSTIFY BELOW			
___prehistoric	____archeology-prehistoric	____community planning	____landscape architecture	____religion
___1400-1499	____archeology-historic	____conservation	____law	____science
___1500-1599	____agriculture	____economics	____literature	____sculpture
___1600-1699	__X__architecture	____education	____military	____social /
___1700-1799	____art	____engineering	____music	humanitarian
__X_1800-1899	____commerce	____exploration/settlement	____philosophy	____theater
___1900-	____communications	____industry	____politics/government	____transportation
		____invention		____other (specify)

SPECIFIC DATES

BUILDER/ARCHITECT

STATEMENT OF SIGNIFICANCE (IN ONE PARAGRAPH)

- This house/store is a unique artifact in Chariton County as the only surviving example of a once common Missouri-German arrangement.

MAJOR BIBLIOGRAPHICAL REFERENCES

GEOGRAPHICAL DATA N/A

ACREAGE OF PROPERTY_____ QUADRANGLE NAME_____ SCALE_____

UTM REFERENCES

A	ZONE	EASTING	NORTHING	B ZONE	EASTING NORTHING
C				D	

VERBAL BOUNDARY DESCRIPTION AND JUSTIFICATION

FORM PREPARED BY

NAME / TITLE Lynn Morrow, Historian

ORGANIZATION Missouri Valley Regional Planning Commission

ADDRESS P.O. Box 8, Carrollton, Missouri DATE August, 1987

CH-AS-002-248

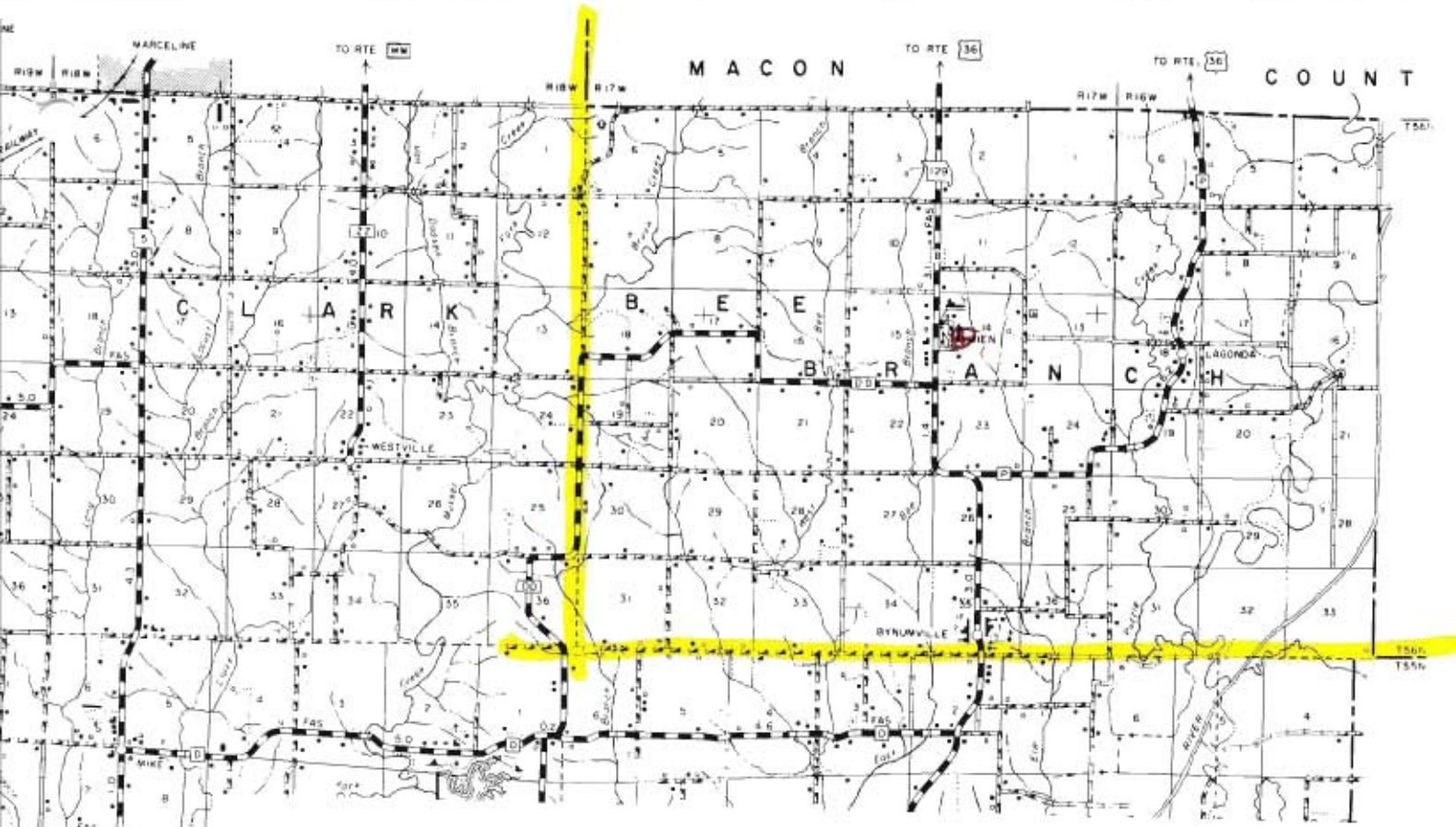
MACON
COUNT
MARCELINE
TO RTE
CLARK
BEE BRANCH
WESTVILLE
BYNUMVILLE
LAGONDA
R18W
R17W
R16W
T56N
T55N




KEYTESVILLE
POP 694
RAILWAY
T54N
T53N







MISSOURI OFFICE OF HISTORIC PRESERVATION / INVENTORY SURVEY FORM

CH-AS-002-249 # 208

1. NAME

HISTORIC Shoemaker Store

AND/OR COMMON

2. LOCATION see map

STREET & NUMBER

CITY, TOWN Wien ____VICINITY OF

STATE Missouri CODE COUNTY Chariton CODE

3. CLASSIFICATION

CATEGORY	OWNERSHIP	STATUS	PRESENT USE	
___district	___public	___occupied	___agriculture	___museum
X building(s)	X private	X unoccupied	___commercial	___park
___structure	___both	___work in progress	___educational	___private residence
___site	PUBLIC ACQUISITION	ACCESSIBLE	___entertainment	___religious
___object	___in process	___yes: restricted	___government	___scientific
	___being considered	___yes: unrestricted	___industrial	___transportation
		___no	___military	___other: storage

4. OWNER OF PROPERTY

NAME

STREET & NUMBER

CITY, TOWN ____VICINITY OF STATE

5. LOCATION OF LEGAL DESCRIPTION

Recorder of Deeds, Chariton County Courthouse, Keytesville, Missouri

6. REPRESENTATION IN EXISTING SURVEYS

TLE DETERMINED ELIGIBLE? ____YES ____NO ____FEDERAL ____STATE ____COUNTY ____LO

N/A

7. DESCRIPTION

CONDITION		CHECK ONE	CHECK ONE	
___excellent	___deteriorated	___unaltered	X original site	
___good	___ruins	X altered	___moved	date ____
X fair	___unexposed			

DESCRIBE THE PRESENT AND ORIGINAL (IF KNOWN) PHYSICAL APPEARANCE

SIGNIFICANCE

ERIOD — AREAS OF SIGNIFICANCE - CHECK AND JUSTIFY BELOW

___prehistoric	____archeology-prehistoric	____community planning	____landscape architecture	____religion
___1400-1499	____archeology-historic	____conservation	____law	____science
___1500-1599	____agriculture	____economics	____literature	____sculpture
___1600-1699	____architecture	____education	____military	____social /
___1700-1799	____art	____engineering	____music	humanitarian
X1800-1899	_X_commerce	____exploration/settlement	____philosophy	____theater
X1900-	____communications	____industry	____politics/government	____transportation
		____invention		____other (specify)

PECIFIC DATES — BUILDER/ARCHITECT

TATEMENT OF SIGNIFICANCE (IN ONE PARAGRAPH)

- This is the oldest of the three historic commerical properties extant

MAJOR BIBLIOGRAPHICAL REFERENCES

. GEOGRAPHICAL DATA N/A

REAGE OF PROPERTY____ QUADRANGLE NAME_____ SCALE_____

M REFERENCES

A	ZONE	EASTING	NORTHING	B ZONE	EASTING	NORTHING
C				D		

RBAL BOUNDARY DESCRIPTION AND JUSTIFICATION

FORM PREPARED BY

AME / TITLE Lynn Morrow, Historian

GANIZATION Missouri Valley Regional Planning Commission

DDRESS P.O. Box 8, Carrollton, Missouri DATE August, 1987

CH-AS-002-249

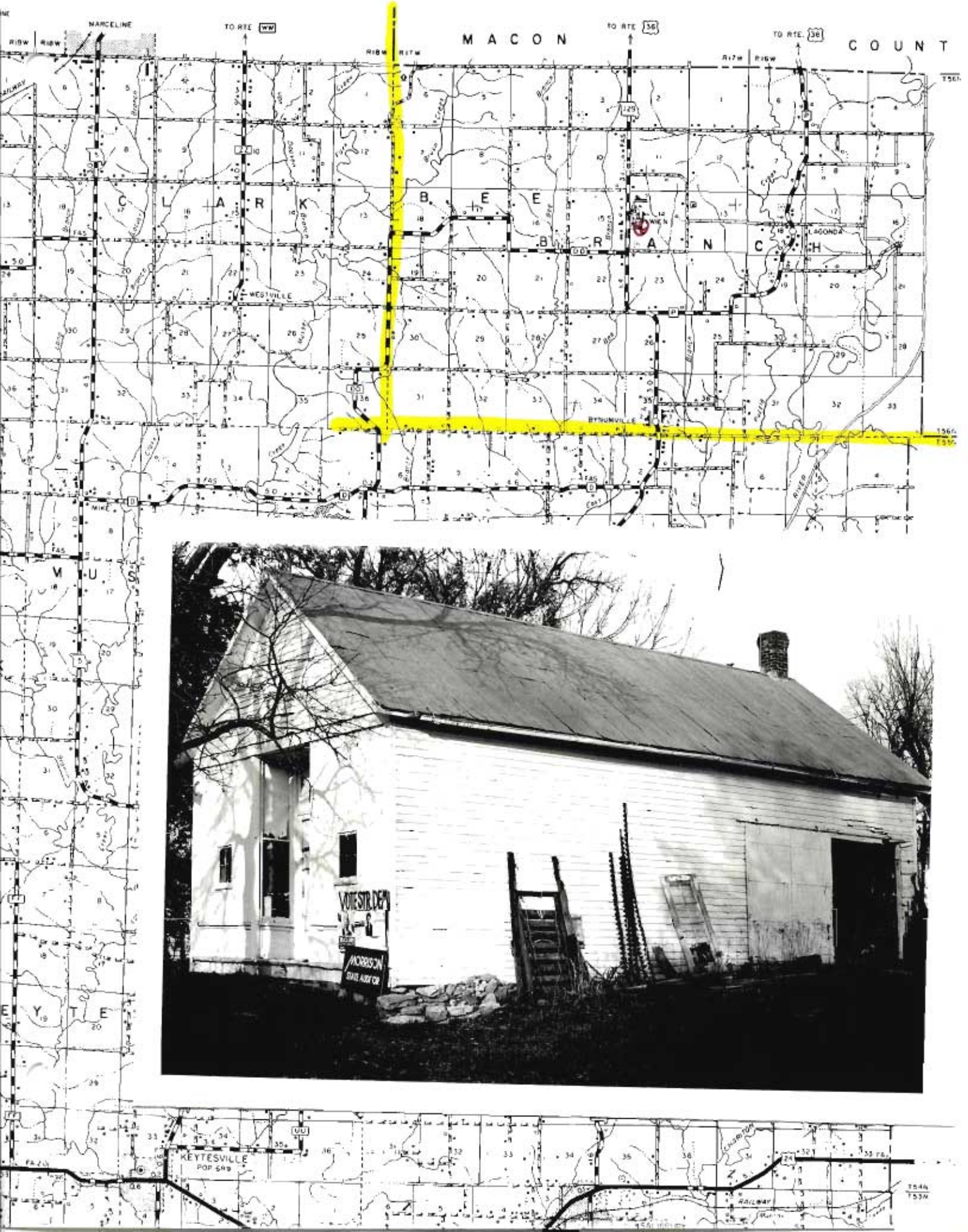
MACON
COUNT
MARCELINE
TO RTE WW
TO RTE 36
TO RTE. 38
R18W
R17W
R16W
CLARK
BEE
BRANCH
WIEN
LAGONDA
WESTVILLE
BYNUMVILLE
MIKE
KEYTESVILLE
POP 689
RAILWAY
T56N
T55N
T54N
T53N
VOTE STR. DEM
MORRISON
STATE AUDITOR


VOTE STR DEM
MORRISON
STATE AUDITOR



MISSOURI OFFICE OF HISTORIC PRESERVATION / INVENTORY SURVEY FORM

CH-AS-002-250 #210

1. NAME

HISTORIC

AND/OR COMMON

2. LOCATION

STREET & NUMBER see map

CITY, TOWN Wien ____VICINITY OF

STATE Missouri CODE COUNTY Chariton CODE

3. CLASSIFICATION

CATEGORY	OWNERSHIP	STATUS	PRESENT USE	
___district	X public	X occupied	___agriculture	___museum
X building(s)	X private	___unoccupied	___commercial	___park
___structure	___both	___work in progress	___educational	___private residence
___site	PUBLIC ACQUISITION	ACCESSIBLE	___entertainment	___religious
___object	___in process	___yes: restricted	___government	___scientific
	___being considered	___yes: unrestricted	___industrial	___transportation
		___no	___military	___other:

4. OWNER OF PROPERTY

NAME

STREET & NUMBER

CITY, TOWN ____VICINITY OF STATE

5. LOCATION OF LEGAL DESCRIPTION

Recorder of Deeds, Chariton County Courthouse, Keytesville, Missouri

6. REPRESENTATION IN EXISTING SURVEYS

TLE DETERMINED ELIGIBLE? ___YES ___NO ___FEDERAL ___STATE ___COUNTY ___LO

N/A

7. DESCRIPTION

CONDITION		CHECK ONE	CHECK ONE	
___excellent	___deteriorated	___unaltered	___original site	
X good	___ruins	___altered	___moved	date
___fair	___unexposed			

DESCRIBE THE PRESENT AND ORIGINAL (IF KNOWN) PHYSICAL APPEARANCE

- Scene is the southeast part of Wien's Main Street. St. Mary's is in the distance, the brick two story house-store is Shoemaker- Steffe's old property, and then small town cottages on small lots.

SIGNIFICANCE

PERIOD	AREAS OF SIGNIFICANCE - CHECK AND JUSTIFY BELOW			
___prehistoric	___archeology-prehistoric	___community planning	___landscape architecture	___religion
___1400-1499	___archeology-historic	___conservation	___law	___science
___1500-1599	___agriculture	___economics	___literature	___sculpture
___1600-1699	_X_architecture	___education	___military	___social /
___1700-1799	___art	___engineering	___music	humanitarian
_X_1800-1899	___commerce	___exploration/settlement	___philosophy	___theater
_X_1900-	___communications	___industry	___politics/government	___transportation
		___invention		___other (specify)

SPECIFIC DATES

BUILDER/ARCHITECT

STATEMENT OF SIGNIFICANCE (IN ONE PARAGRAPH)

- see original plan concept on back of map.

MAJOR BIBLIOGRAPHICAL REFERENCES

GEOGRAPHICAL DATA N/A

ACREAGE OF PROPERTY_____ QUADRANGLE NAME_____ SCALE_____

UTM REFERENCES

	ZONE	EASTING	NORTHING
A			
B			
C			
D			

VERBAL BOUNDARY DESCRIPTION AND JUSTIFICATION

FORM PREPARED BY

NAME / TITLE Lynn Morrow, Historian

ORGANIZATION Missouri Valley Regional Planning Commission

ADDRESS P.O. Box 8, Carrollton, Missouri

DATE August, 1987

CH-AS002-250

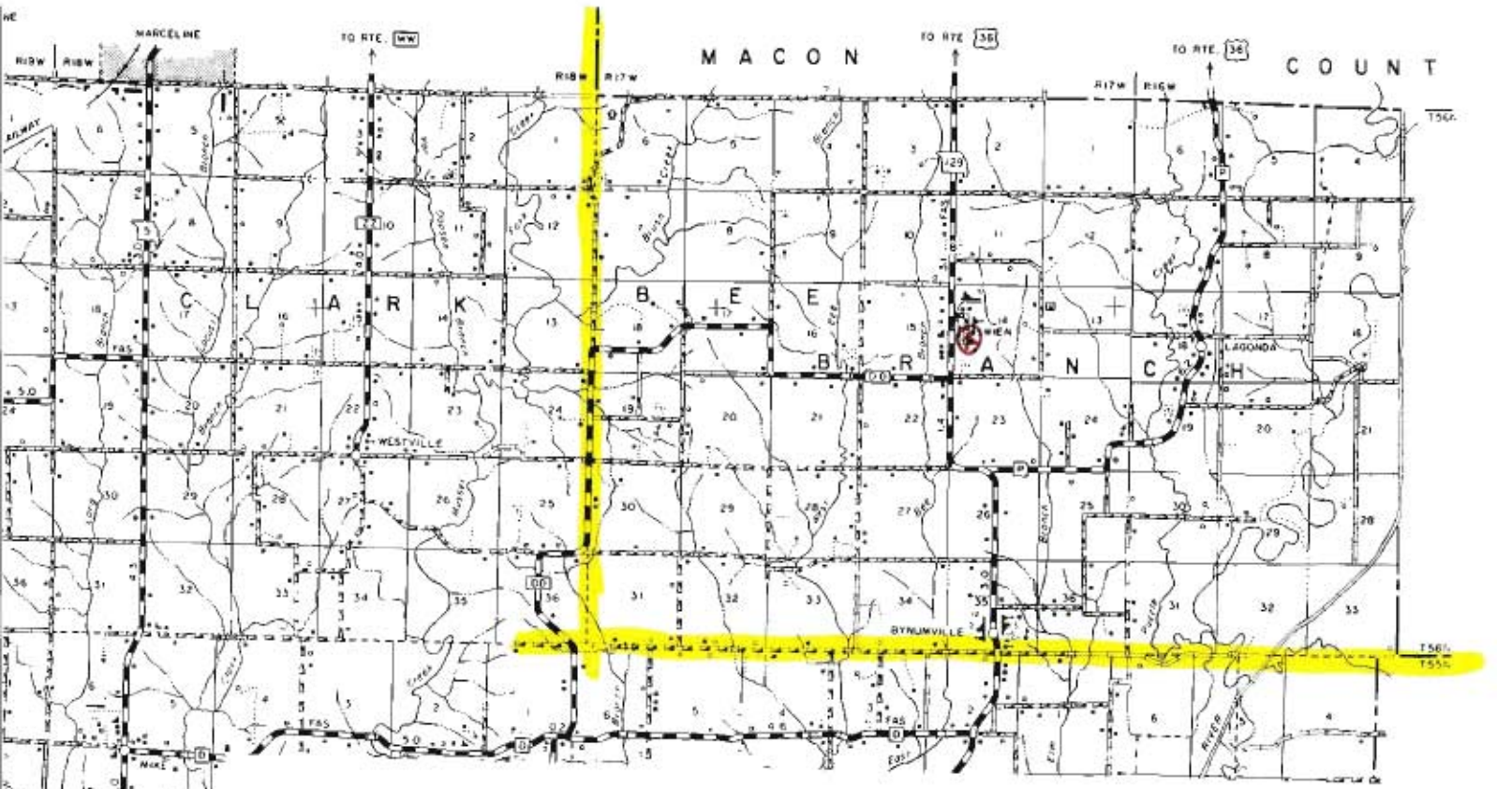
MARCELINE
TO RTE. WW
TO RTE. 36
TO RTE. 36
MACON
COUNT
CLARK
BEE
BRANCH
WESTVILLE
LAGONDA
BYNUMVILLE
R18W
R17W
T56N
T55N




KEYTESVILLE
POP. 699
RAILWAY
SALISBURY
T54N
T53N



MISSOURI OFFICE OF HISTORIC PRESERVATION / INVENTORY SURVEY FORM

CH-AS-002-251

207

1. NAME

HISTORIC

AND/OR COMMON Wien Cemetary

2. LOCATION

STREET & NUMBER see map

CITY, TOWN ____ VICINITY OF Wien

STATE Missouri CODE COUNTY Chariton CODE

3. CLASSIFICATION

CATEGORY	OWNERSHIP	STATUS	PRESENT USE	
___district	X public	___occupied	___agriculture	___museum
___building(s)	___private	___unoccupied	___commercial	___park
___structure	___both	___work in progress	___educational	___private residence
X site	PUBLIC ACQUISITION	ACCESSIBLE	___entertainment	X religious
___object	___in process	___yes: restricted	___government	___scientific
	___being considered	___yes: unrestricted	___industrial	___transportation
		___no	___military	___other:

4. OWNER OF PROPERTY

NAME

STREET & NUMBER

CITY, TOWN ____ VICINITY OF STATE

5. LOCATION OF LEGAL DESCRIPTION

Recorder of Deeds, Chariton County Courthouse, Keytesville, Missouri

6. REPRESENTATION IN EXISTING SURVEYS

TLE DETERMINED ELEGIBLE? ___ YES ___ NO ___ FEDERAL ___ STATE ___ COUNTY ___ LO

N/A

7. DESCRIPTION

CONDITION		CHECK ONE	CHECK ONE	
X excellent	___deteriorated	___unaltered	___original site	
___good	___ruins	___altered	___moved	date ____
___fair	___unexposed			

DESCRIBE THE PRESENT AND ORIGINAL (IF KNOWN) PHYSICAL APPEARANCE

- The cemetary is laid out in a pattern the same as an iron cross with the Nazarene's cross sited in the center. A number of fine metal grave markers (see photo) as well as very common ones distinguish the mortuary art from Protestant cemetaries.

SIGNIFICANCE

PERIOD	AREAS OF SIGNIFICANCE - CHECK AND JUSTIFY BELOW			
___prehistoric	___archeology-prehistoric	___community planning	___landscape architecture	X religion
___1400-1499	___archeology-historic	___conservation	___law	___science
___1500-1599	___agriculture	___economics	___literature	___sculpture
___1600-1699	___architecture	___education	___military	___social /
___1700-1799	___art	___engineering	___music	humanitarian
X 1800-1899	___commerce	___exploration/settlement	___philosophy	___theater
X 1900-	___communications	___industry	___politics/government	___transportation
		___invention		___other (specify)

SPECIFIC DATES

BUILDER/ARCHITECT

STATEMENT OF SIGNIFICANCE (IN ONE PARAGRAPH)

MAJOR BIBLIOGRAPHICAL REFERENCES

GEOGRAPHICAL DATA N/A

ACREAGE OF PROPERTY ____ QUADRANGLE NAME ____ SCALE ____

UTM REFERENCES

	ZONE	EASTING	NORTHING
A			
B			
C			
D			

VERBAL BOUNDARY DESCRIPTION AND JUSTIFICATION

FORM PREPARED BY

NAME / TITLE Lynn Morrow, Historian

ORGANIZATION Missouri Valley Regional Planning Commission

ADDRESS P.O. Box 8, Carrollton, Missouri

DATE August, 1987

CH-AS002-251

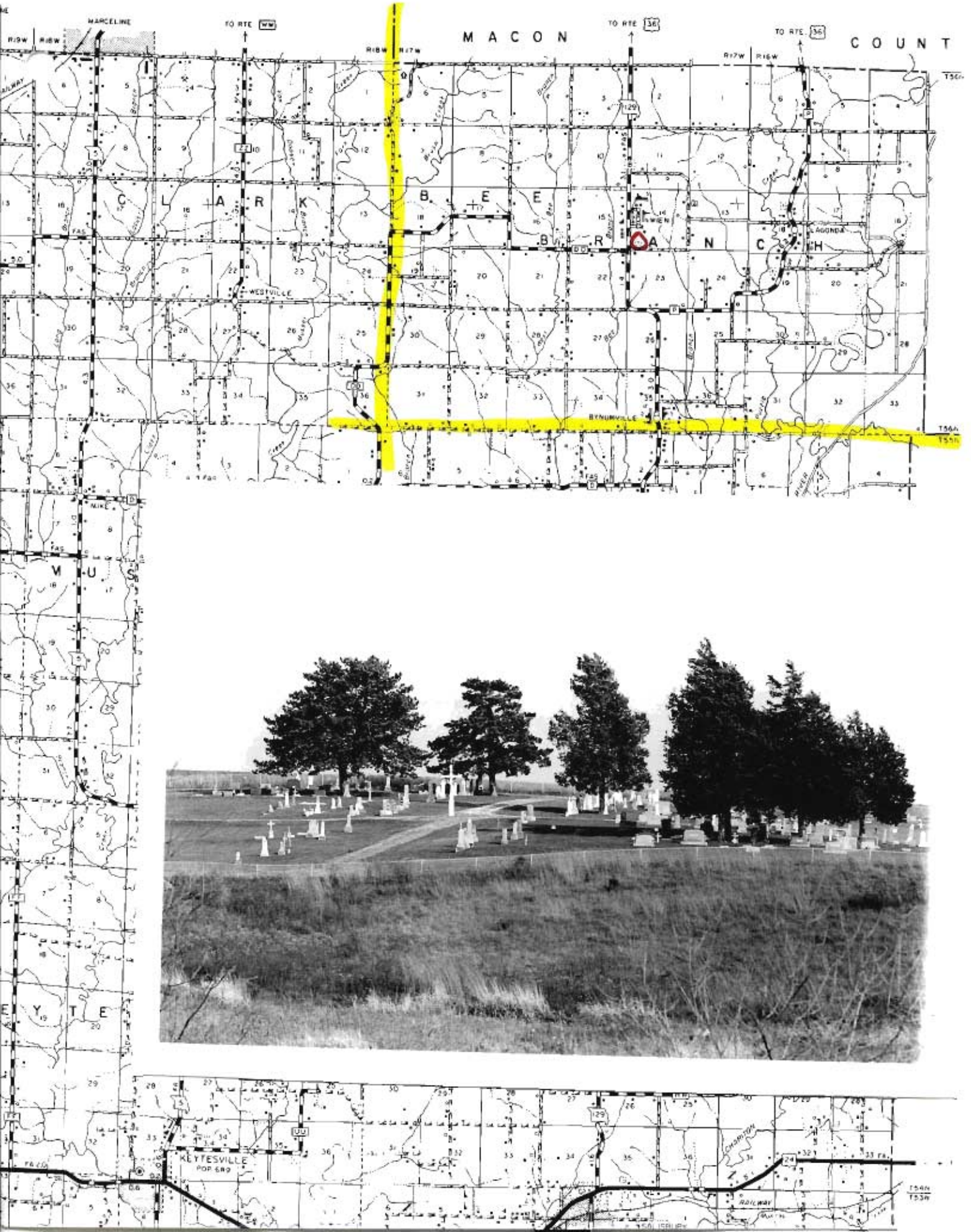
MACON
COUNT
MARCELINE
TO RTE WW
TO RTE 36
TO RTE 36
R19W
R18W
R18W
R17W
R17W
R16W
CLARK
BEE
BRANCH
WIEN
LAGONDA
WESTVILLE
BYNUMVILLE
MIKE
MUS
KEYTESVILLE
POP 689
CHARITON
RAILWAY
T56N
T55N
T54N
T53N



