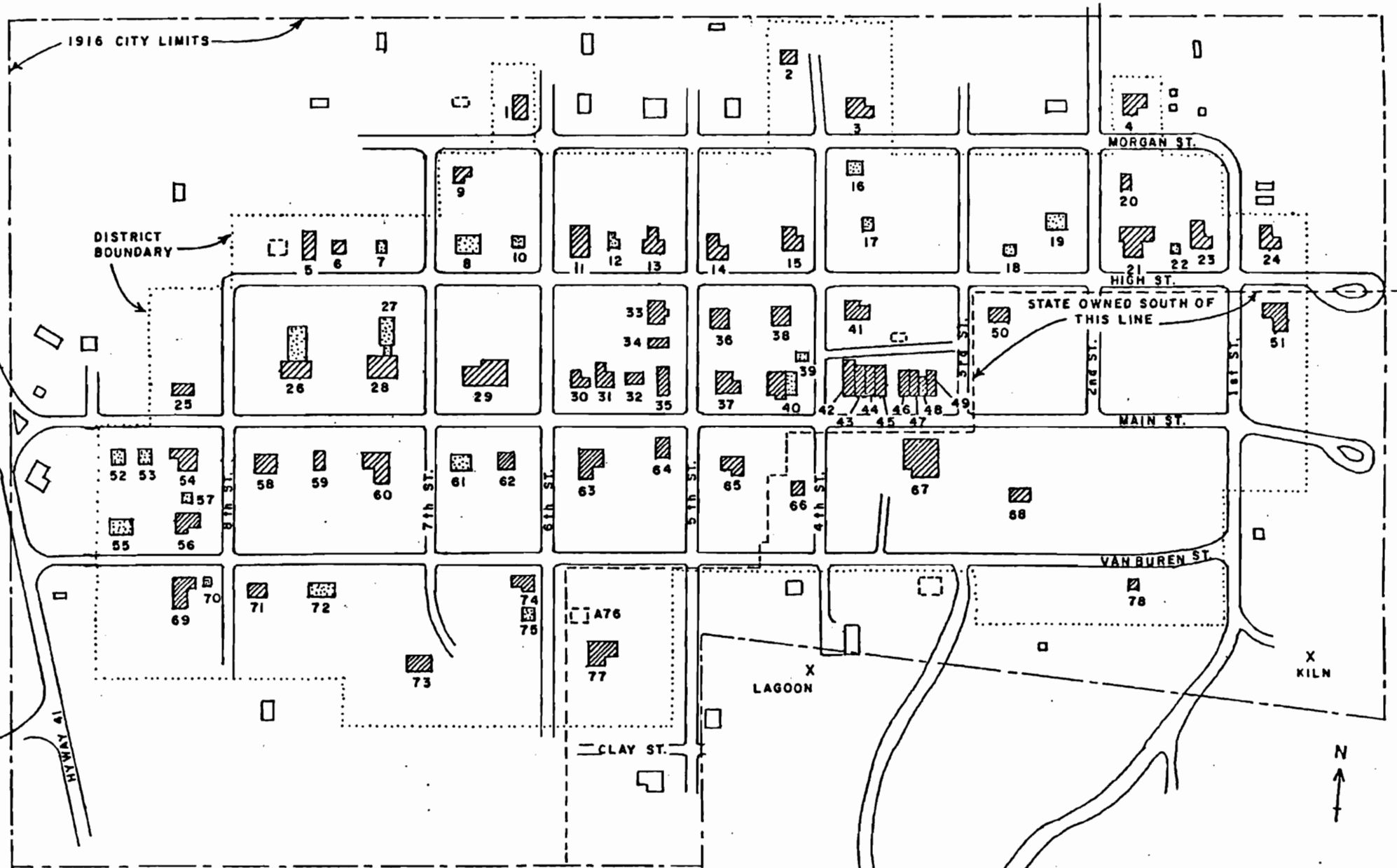





PLAN 1 ARROW ROCK, MISSOURI HISTORIC DISTRICT



-  SIGNIFICANT BUILDINGS
-  INTRUSIONS WITHIN THE DISTRICT
-  INSIGNIFICANT BUILDINGS OUTSIDE THE DISTRICT

X
SANTA FE
SPRING

EASTGATE DRAFTING AND
DESIGN SERVICE H R W
COLUMBIA, MISSOURI
JUN 1979

Office of Historic Preservation, P.O. Box 176, Jefferson City, Missouri 65101

HISTORIC INVENTORY

1 No. #120		4 Present Name(s) State Utility Building		2 County Saline		3 Other Name(s)		3 County	
2 County Saline		3 Location of Neighbors Friends of Arrow Rock		6 Specific Location NE corner of 1st and Van Buren		15 Thematic Category		25 No. of Stories 1	
7 City or Town if Rural, Township & Vicinity Arrow Rock		8 Site Plan with North Arrow		17 Dates or Period 1960's		18 Style or Design		29 Basement? Yes <input type="checkbox"/> No <input checked="" type="checkbox"/>	
9 Coordinates UTM Lat Long		10 Site <input type="checkbox"/> Building <input checked="" type="checkbox"/> Structure <input type="checkbox"/> Object <input type="checkbox"/>		19 Architect or Engineer		20 Contractor or Builder		30 Foundation Material concrete slab	
11 On National Register? Yes <input type="checkbox"/> No <input checked="" type="checkbox"/>		12 Is it Engine? Yes <input type="checkbox"/> No <input checked="" type="checkbox"/>		21 Original Use, if different utility		22 Present Use utility		31 Wall Construction concrete block	
13 Part of Estab. Hist. Dist.? Yes <input type="checkbox"/> No <input type="checkbox"/>		14 District Potent? Yes <input type="checkbox"/> No <input type="checkbox"/>		23 Ownership Public <input checked="" type="checkbox"/> Private <input type="checkbox"/>		24 Owner's Name & Address, if known State of Missouri Dept. of Natural Resources Jefferson City, MO		32 Roof Type & Material hip, asphalt sh.	
15 Name of Established District		16 Further Description of important Features There are no openings except a single entrance door on the W facade.		25 Open to Public? Yes <input type="checkbox"/> No <input checked="" type="checkbox"/>		26 Local Contact Person or Organization Friends of Arrow Rock 670 Richard Forry		33 No. of Bays Front Side	
17 History and Significance There is no architectural or historical significance to this structure.		18 Description of Environment and Outbuildings no outbuildings. Facing 1st St. the building sits close to the road in a large open space.		27 Other Surveys in which included		28 Changes—(Explain in #42) Addition <input type="checkbox"/> Altered <input type="checkbox"/> Moved <input type="checkbox"/>		34 Wall Treatment	
19 Sources of Information		20 Prepared by L. Harper		21 Organized by Friends of Arrow Rock		22 Date of Revision 6-79		35 Plan Shape square	
		23 Condition Interior <input type="checkbox"/> Exterior <input checked="" type="checkbox"/> good		24 Preservation Underway? Yes <input type="checkbox"/> No <input checked="" type="checkbox"/>		25 Endangered? Yes <input type="checkbox"/> No <input checked="" type="checkbox"/> By what?		36 Visible from Public Road? Yes <input checked="" type="checkbox"/> No <input type="checkbox"/>	
		26 Distance from and Frontage on Road		27 Image		28		37	

Office of Historic Preservation, P.O. Box 176, Jefferson City, Missouri 65101

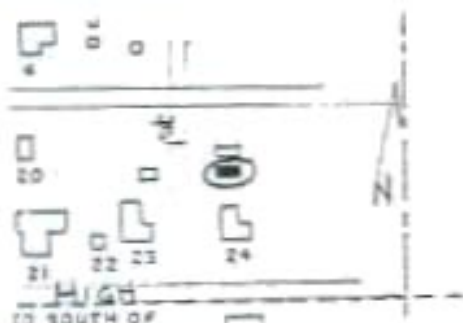

HISTORIC INVENTORY

1. No. #107		4. Present Name(s) Lawrence Property		1. No.
2. County Saline		3. Other Name(s)		
3. Location of Negatives Friends of Arrow Rock				
6. Specific Location Block 2 Old Town, lot 10		16. Thematic Category		2. Copies
7. City or Town <input type="checkbox"/> Rural, Township & Vicinity Arrow Rock		17. Dates or Period c. 1960		
8. Site Plan with North Arrow		18. Style or Design vernacular		3. Present Name(s)
9. Coordinates UTM Lat Long		19. Architect or Engineer		
10. Site: <input type="checkbox"/> Building <input checked="" type="checkbox"/> Structure: <input type="checkbox"/> Object: <input type="checkbox"/>		20. Contractor or Builder		4. Present Name(s)
11. On National Register? Yes: <input type="checkbox"/> No: <input checked="" type="checkbox"/>		21. Original Use, if apparent dressing room for Lyceum		
12. Part of Estab. Hist. Dist? Yes: <input type="checkbox"/> No: <input type="checkbox"/>		22. Present Use rental property		5. Other Name(s)
13. Name of Established District		23. Ownership Public: <input type="checkbox"/> Private: <input checked="" type="checkbox"/>		
14. District Potential? Yes: <input type="checkbox"/> No: <input type="checkbox"/>		24. Owner's Name & Address, if known Dr. & Mrs. John Lawrence Prairie Park Arrow Rock, MO		6. Present Name(s)
15. Name of Established District		25. Open to Public? Yes: <input type="checkbox"/> No: <input checked="" type="checkbox"/>		
16. Further Description of Important Features Built with the gable end facing the street the main facade has two paired windows and a single leaf door. The building measures 20 x 24'. The building was moved from near the Lyceum to its present location c. 1968-1969.		26. Local Contact Person or Organization Friends of Arrow Rock c/o Richard Forry		7. Other Name(s)
17. History and Significance Originally built near the Lyceum the structure served as a dressing room facility for about 3 or 4 years in the 1960's. There is no architectural or historical significance to the building.		27. Other Surveys in Which Included		
18. Description of Environment and Outbuildings The building sits on the E side of 1st St., facing W onto 1st St. There are no outbuildings.		28. No. of Stories 1		8. Other Name(s)
19. Sources of Information Interview with Dr. Lawrence, 6-79		29. Basement? Yes: <input type="checkbox"/> No: <input checked="" type="checkbox"/>		
		30. Foundation Material concrete		9. Other Name(s)
		31. Wall Construction frame		
		32. Roof Type & Material gable, asphalt sh		10. Other Name(s)
		33. No. of Bays Front Side		
		34. Wall Treatment vertical car siding		11. Other Name(s)
		35. Plan Shape rec		
		36. Changes: Addition: <input type="checkbox"/> Altered: <input type="checkbox"/> Moved: <input checked="" type="checkbox"/>		12. Other Name(s)
		37. Condition Interior good Exterior good		
		38. Preservation Underway? Yes: <input type="checkbox"/> No: <input type="checkbox"/>		13. Other Name(s)
		39. Endangered? By What? Yes: <input type="checkbox"/> No: <input checked="" type="checkbox"/>		
		40. Visible from Public Road? Yes: <input checked="" type="checkbox"/> No: <input type="checkbox"/>		14. Other Name(s)
		41. Distance from and Frontage on Road		
		42. Prepared by L. Harper		15. Other Name(s)
		43. Organization Friends of Arrow Rock		
		44. Date 6-79		16. Other Name(s)
		45. Revision Date(s)		



Office of Historic Preservation, P.O. Box 176, Jefferson City, Missouri 65101

HISTORIC INVENTORY


1 Present Name(s) Lawrence Property		2 County Saline	
3 Other Name(s)		3 Location of Negatives Friends of Arrow Rock	
4 Specific Location Block 2, Old Town, lot 10		16 Thematic Category	
5 City or Town if Rural, Township & Vicinity Arrow Rock		17 Date(s) or Period 1950's	
6 Site Plan with North Arrow 		18 Style or Design vernacular	
7 Coordinates UTM Lat Long		19 Architect or Engineer	
8 On National Register? Yes <input type="checkbox"/> No <input checked="" type="checkbox"/>		20 Contractor or Builder Heislen	
9 Is it Eligible? Yes <input type="checkbox"/> No <input checked="" type="checkbox"/>		21 Original Use, if apparent garage, work shop	
10 Part of Estate? Yes <input type="checkbox"/> No <input type="checkbox"/>		22 Present Use residence - rental	
11 District Potent? Yes <input type="checkbox"/> No <input type="checkbox"/>		23 Ownership Public <input type="checkbox"/> Private <input checked="" type="checkbox"/>	
12 Name of Established District		24 Owner's Name & Address, if known Dr. & Mrs John Lawrence Prairie Park Arrow Rock, MO	
13 Further Description of Important Features Built with the gable end to the street the main facade has paired single leaf doors and a small window. There are 3 rooms on the interior. A small chimney sits on the ridge of the roof at the rear of the building.		25 Open to Public? Yes <input type="checkbox"/> No <input checked="" type="checkbox"/>	
14 History and Significance There is no architectural or historical significance to this building.		26 Local Contact Person or Organization Friends of Arrow Rock c/o Richard Perry	
15 Description of Environment and Outbuildings Sitting close to the street the building faces W onto 1st St. There are no outbuildings.		27 Other Surveys in Which Included	
16 Sources of Information Interview with Dr. Lawrence, 5-79		28 No. of Stories 1	
17 Prepared by L. Harper		29 Basement? Yes <input type="checkbox"/> No <input checked="" type="checkbox"/>	
18 Organizational Friends of Arrow Rock		30 Foundation Material concrete	
19 Date 6-79		31 Wall Construction concrete block	
20 Revision Date(s)		32 Roof Type & Material gable, asphalt sh.	
		33 No. of Bays Front <input type="checkbox"/> Side <input type="checkbox"/>	
		34 Wall Treatment concrete block	
		35 Plan Shape rec	
		36 Changes (Explain in #42) Addition <input type="checkbox"/> Altered <input type="checkbox"/> Moved <input type="checkbox"/>	
		37 Condition Interior <u>good</u> Exterior <u>good</u>	
		38 Preservation Underway? Yes <input type="checkbox"/> No <input type="checkbox"/>	
		39 Endangered? By What? Yes <input type="checkbox"/> No <input checked="" type="checkbox"/>	
		40 Visible from Public Road? Yes <input checked="" type="checkbox"/> No <input type="checkbox"/>	
		41 Distance from and Frontage on Road	
		42 Photograph	
			

Office of Historic Preservation, P.O. Box 176, Jefferson City, Missouri 65101
HISTORIC INVENTORY

1. No # 102		4. Present Name(s) State Park Water Treatment Plant		2. County Saline		3. Present Name(s) State Park Water Treatment Plant	
7. County Saline		5. Other Name(s)		28. No. of Stories 1, 2		29. Basement? Yes <input type="checkbox"/> No <input checked="" type="checkbox"/>	
3. Location of Neighbors Friends of Arrow Rock.		18. Thematic Category		30. Foundation Material CONCRETE		31. Wall Construction Frame/metal	
6. Specific Location in state park property		17. Date(s) or Period 1960'S		32. Roof Type & Material Gable, asphalt sh		33. No. of Bays Front Jude	
7. City or Town or Rural, Township & vicinity Arrow Rock		18. Style or Design		34. Wall Treatment board & batten-Metal		35. Plan Shape rect	
8. Site Plan with North Arrow		19. Architect or Engineer		36. Changes-- (Explain in #42)		37. Condition Interior Exterior GOOD	
		20. Contractor or Builder		38. Preservation Underway? Yes <input type="checkbox"/> No <input checked="" type="checkbox"/>		39. Endangered? By What? Yes <input type="checkbox"/> No <input checked="" type="checkbox"/>	
		21. Original Use, if apparent		40. Visible from Public Road? Yes <input type="checkbox"/> No <input checked="" type="checkbox"/>		41. Distance from and Footage on Road	
		22. Present Use water treatment plant		23. Open to Public? Yes <input type="checkbox"/> No <input checked="" type="checkbox"/>			
		23. Ownership Public <input checked="" type="checkbox"/> Private <input type="checkbox"/>		24. Owner's Name & Address. A. Lower State of Missouri Dept. of Natural Resources Jefferson City, MO			
		25. Local Contact Person or Organization Richard Arrow Rock		26. Local Contact Person or Organization Richard Arrow Rock			
		27. Other Surveys in which included		28. Further Description of important Features 1 story structure to N with 2 story addition to S. Both have gable roofs. Entrances are on the N and the W.			
		10. Site / Building/ Structure / Object / Yes / No /		11. On National Register? Yes / No /			
		12. Is it Engineer? Yes / No /		13. Plan of Establishment Yes / No /			
		14. District Potential? Yes / No /		15. Name of Established District			
		42. Further Description of important Features There is no architectural or historical significance to the structure. Historic Kilns sit on this same service road to the W of the water treatment plant and to the E of 1st St. The structure sits to the E of 1st St, on a service road. There are no outbuildings; a fenced-in fuel pump sits to the E of the structure.		43. History and Significance			
		44. Description of Environment and Outbuildings		45. Sources of Information		46. Prepared by I. Harper	
		47. Organization Friends of Arrow Rock		48. Case # 6-70		49. Revision Date(s)	

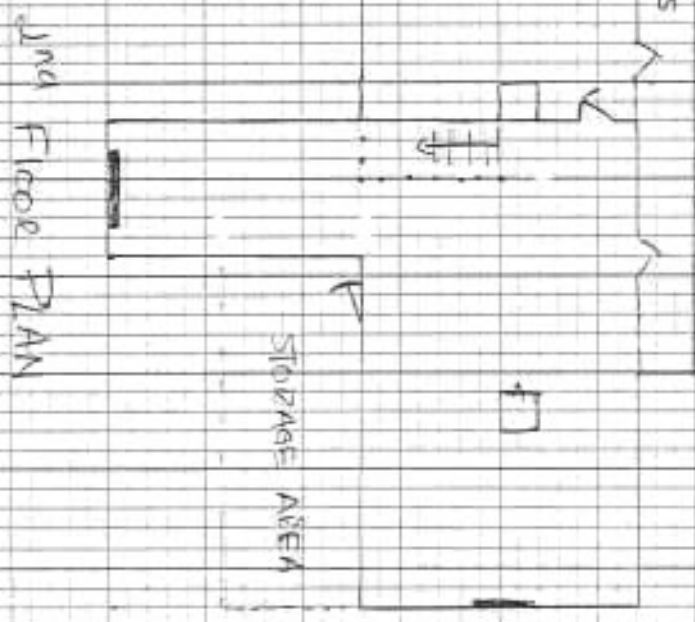
BROWN RESIDENCE

WELL HOUSING




1st Floor PLAN

NOT TO SCALE





2nd Floor PLAN

Office of Historic Preservation, P.O. Box 176, Jefferson City, Missouri 65101
HISTORIC INVENTORY



1. No. #98		4. Present Address Abandoned Residence		1. Title
2. County Saline		3. Other Names:		
3. Location of Neighbors Friends of Arrow Rock				
6. Specific Location Outside city limits N., on W side of 1st St., should it be extended.		18. Thematic Category	28. No. of Stories 1	2. County
7. City or Town <input type="checkbox"/> Rural, Township & vicinity Arrow Rock		17. Dates or Period 1890's	29. Basement? Yes <input type="checkbox"/> No <input checked="" type="checkbox"/>	
8. Site Plan with North Arrow 		18. Style or Design vernacular	20. Foundation Material field stone piers	
9. Coordinates Lat _____ Long _____		19. Architect or Engineer	21. Wall Construction vertical wide board	3. Present Materials
10. Site: <input type="checkbox"/> Building <input checked="" type="checkbox"/> Structure <input type="checkbox"/> Object <input type="checkbox"/>		20. Contractor or Builder	22. Roof Type & Material gable, wood sh.	
11. On National Register? Yes <input type="checkbox"/> No <input checked="" type="checkbox"/>		21. Original Use, if different residence	23. No. of Bays Front _____ Side _____	
12. Part of Estate? Yes <input type="checkbox"/> No <input checked="" type="checkbox"/>		22. Present Use abandoned	24. Wall Treatment asphalt roll siding	4. Present Materials
13. Name of Established District		23. Ownership Public <input type="checkbox"/> Private <input checked="" type="checkbox"/>	25. Plan Shape rec	
14. District? Yes <input type="checkbox"/> No <input checked="" type="checkbox"/>		24. Owner's Name & Address Black heir property	26. Changed? Addition <input type="checkbox"/> Altered <input type="checkbox"/> Moved <input type="checkbox"/>	
15. Name of Established District		25. Open to Public? Yes <input type="checkbox"/> No <input checked="" type="checkbox"/>	27. Condition Interior deteriorated Exterior deteriorated	5. Other Materials
16. Name of Established District		26. Local Contact Person or Organization Friends of Arrow Rock c/o Richard Corry	28. Preservation Underway? Yes <input type="checkbox"/> No <input checked="" type="checkbox"/>	
17. Name of Established District		27. Other Surveys in which included	29. Endangered? Yes <input checked="" type="checkbox"/> No <input type="checkbox"/>	
42. Further Description of important Features Saddlebag type construction with central chimney. The gable ends have a raking cornice. Ceiling joists are saplings bound together in the S room of the 2 room structure.		40. Visible from Public Road? Yes <input type="checkbox"/> No <input checked="" type="checkbox"/>		6. Other Materials
43. History and Significance There is no historical or architectural significance to this property.		41. Distance from and Frontage on Road		
44. Description of Environment and Surroundings Facing W. there is a large open meadow to the E of the property. A well is to the NW. The "Cole Residence - 91" is to the N.		46. Prepared by L. Harper		
45. Sources of Information Personal Observation, 4-79		47. Organization Friends of Arrow Rock		
		48. Date 6-79		



Office of Historic Preservation, P.O. Box 176, Jefferson City, Missouri 65101
HISTORIC INVENTORY

1. No. # 95		4. Present Name(s) Barn		1 No
2. County Saline		5. Other Name(s)		
3. Location of Negatives Friends of Arrow Rock				
6. Specific Location in State Park property		16. Thematic Category		2 County
7. City or Town if Rural, Township & Vicinity Arrow Rock		17. Date(s) or Period unknown		
8. Site Plan with North Arrow		18. Style or Design		
		19. Architect or Engineer		3 Present Name(s)
		20. Contractor or Builder		
		21. Original Use, if apparent barn		
9. Coordinates UTM Lat _____ Long _____		22. Present Use abandoned		4 Present Name(s)
10. Site: Building: <input checked="" type="checkbox"/> Structure: Object: <input type="checkbox"/>		23. Ownership Public: <input checked="" type="checkbox"/> Private: <input type="checkbox"/>		
11. On National Register? Yes: <input type="checkbox"/> No: <input checked="" type="checkbox"/>		24. Owner's Name & Address, if known State of Missouri Dept. of Natural Resources Jefferson City, MO		
12. Part of Estab. Hist. Dist.? Yes: <input type="checkbox"/> No: <input type="checkbox"/>		25. Open to Public? Yes: <input type="checkbox"/> No: <input checked="" type="checkbox"/>		5 Other Name(s)
13. District Name of Established District		26. Local Contact Person or Organization Friends of Arrow Rock c/o Richard Forry		
		27. Other Surveys in which included		
14. District Potent? Yes: <input type="checkbox"/> No: <input type="checkbox"/>		28. Changes (Explain in #42) Addition: <input type="checkbox"/> Altered: <input type="checkbox"/> Moved: <input type="checkbox"/>		6 Other Name(s)
15. Name of Established District		29. No. of Stories 1 1/2		
		30. Basement? Yes: <input type="checkbox"/> No: <input checked="" type="checkbox"/>		
42. Further Description of Important Features Main structure has pent roof addition to the E & W. Primary facade with large openings is to the S. Water damage occurs in the spring when the low area where the building sits is partially under water.				7 Other Name(s)
43. History and Significance At current investigations, no historical or architectural significance regarding the structure was evident.				
44. Description of Environment and Outbuildings Sits in low area along service road to the E of the Water treatment plant. No visible outbuildings.				
45. Sources of information		46. Prepared by L. Harper		8 Other Name(s)
		47. Organization Friends of Arrow Rock		
		48. Date 6079 49. Revision Count		


Office of Historic Preservation, P.O. Box 176, Jefferson City, Missouri 65101
HISTORIC INVENTORY

1. No. 92		4. Present Name(s) Spring		1. No.
2. County Saline		5. Other Name(s)		
3. Location of Negatives Friends of Arrow Rock				
6. Specific Location Located to the S of the park road which connects 1st and 3rd Sts. and within the		16. Thematic Category		2. County
7. City or Town if Rural, Township & vicinity Arrow Rock vicinity		17. Dates or Period significant period is 1800 to 1850		
8. Site Plan with North Arrow 		18. Style or Design		3. Present Name(s)
9. Coordinates UTM Lat Long 15/504860/4324080		19. Architect or Engineer		
10. Site (C Building) Structure (I) Object (I)		20. Contractor or Builder		4. Other Name(s)
11. On National Register? Yes (I) No (I)		21. Original Use, if apparent water source to Santa Fe		
12. Part of Estab. Hist. Dist.? Yes (I) No (I)		22. Present Use Trail		
13. District Potent? Yes (I) No (I)		23. Ownership Public (I) Private (I)		
15. Name of Established District		24. Owner's Name & Address, if known State of Missouri Department of Natural Resources Jefferson City, MO		
14. District Potent? Yes (I) No (I)		25. Open to Public? Yes (I) No (I)		
15. Name of Established District		26. Local Contact Person or Organization Friends of Arrow Rock 676 Reinhard Perry		
16. Name of Established District		27. Other Surveys in Which Included		
42. Further Description of Important Features The spring is now covered by a open pavilion measuring 10' x 10' with a stone foundation and pyramidal, wood shingled roof. It has been uncovered or with different types of access to the spring over the years.		28. No. of Stories		5. Other Name(s)
43. History and Significance In 1964, the spring as part of the Historic Landmarks Program was recognized along with other features in the Arrow Rock State Park as significant to the westward movement, esp. that of the Santa Fe Trail.		29. Basement? Yes (I) No (I)		
44. Description of Environment and Outbuildings It sits in a valley surrounded by woods and adjacent to a park road.		30. Foundation Material		
45. Sources of Information 1964 proclamation for Landmarks status, Arrow Rock file OHP, and state buildings records for Arrow Rock Park, Richard Perry 5-79		31. Wall Construction		
46. Prepared by L. Harper		32. Roof Type & Material		
47. Organization Friends of Arrow Rock		33. No. of Bays Front Side		
48. Date 6-79		34. Wall Treatment		
49. Revision Date(s)		35. Plan Shape		
		36. Changes: (Explain in #42) Addition (I) Altered (I) Moved (I)		
		37. Condition Interior Exterior		
		38. Preservation Underway? Yes (I) No (I)		
		39. Endangered? By What? Yes (I) No (I)		
		40. Visible from Public Road? Yes (I) No (I)		
		41. Distance from and Frontage on Road		
				

6. con't

boundaries of the State Park. Centerpoint is the UTM reference.

Office of Historic Preservation, P.O. Box 176, Jefferson City, Missouri 65101
HISTORIC INVENTORY

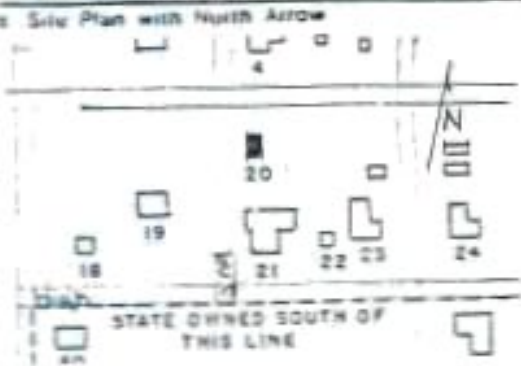

1 No. 91		4 Present Name(s) Bill Cole Residence		1 No.
2 County Saline		5 Other Name(s)		
3 Location of Negatives Friends of Arrow Rock				
6 Specific Location Located just to the N of the city limits along 1st St. should it be extended it		16 Thematic Category		2 County
7 City or Town if Rural, Township & Vicinity Arrow Rock vicinity		17 Dates or Period pre 1870's		
8 Site Plan with North Arrow 		18 Style or Design Saddlebag		3 Present Address
9 Coordinates UTM Lat Long 15/504865/4324610		19 Architect or Engineer		
10 Site Structure Object Building		20 Contractor or Builder		4 Present Address
11 On National Register? Yes <input type="checkbox"/> No <input checked="" type="checkbox"/>		21 Original Use, if apparent residence		
12 Is It Eligible? Yes <input checked="" type="checkbox"/> No <input type="checkbox"/>		22 Present Use residence- empty		5 Present Address
13 Part of Estab. Hist. Dist.? Yes <input type="checkbox"/> No <input type="checkbox"/>		23 Ownership Public <input type="checkbox"/> Private <input checked="" type="checkbox"/>		
14 District Potent? Yes <input type="checkbox"/> No <input type="checkbox"/>		24 Owner's Name & Address, if known black heir property		6 Present Address
15 Name of Established District		25 Open to Public? Yes <input type="checkbox"/> No <input checked="" type="checkbox"/>		
16 Further Description of Important Features Built on a two room saddlebag form with a central chimney the residence show some evidence of an addition on the NE corner however nothing remains presently. The original 6-6 windows are still intact. Wide vertical sheathing is evident under the clapboarding.		26 Local Contact Person or Organization Friends of Arrow Rock 670 Richard Eddy		7 Present Address
17 History and Significance Despite its poor conditions, both interior and exterior, the residence is restorable. It is a prime example of the standard form of housing used in this area; and a rare example of one which retains its architectural integrity, with out new siding, and asphalt roof, etc. Since the last resident and the property owners are black, it could possibly offer historical information to their culture in Arrow Rock.		27 Other Surveys in Which Included		
18 Description of Environment and Outbuildings There are no outbuildings. Another residence is immediately to the S of the structure. A well is between the two buildings.		28 No. of Stories 1		8 Present Address
19 Sources of Information Interview with Henrietta Rich, 6-79		29 Basement? Yes <input type="checkbox"/> No <input checked="" type="checkbox"/>		
		30 Foundation Material stone piers		9 Present Address
		31 Wall Construction heavy timber frame		
		32 Roof Type & Material gable, wood sh.		10 Present Address
		33 No. of Bays Front 3 Side		
		34 Wall Treatment walnut clapboarding		11 Present Address
		35 Plan Shape rec		
		36 Changes-- (Explain in #42) Addition <input checked="" type="checkbox"/> Altered <input type="checkbox"/> Moved <input type="checkbox"/>		12 Present Address
		37 Condition Interior deteriorating Exterior poor		
		38 Preservation Underway? Yes <input type="checkbox"/> No <input checked="" type="checkbox"/>		13 Present Address
		39 Endangered? By What? Yes <input checked="" type="checkbox"/> No <input type="checkbox"/> abandoned		
		40 Visible from Public Road? Yes <input type="checkbox"/> No <input checked="" type="checkbox"/>		14 Present Address
		41 Distance from and Frontage on Road		
		42 Prepared by L. Harper		15 Present Address
		43 Organization Friends of Arrow Rock		
		44 Date 6-79		16 Present Address
		45 Revision Date		



6. cont.


sits on the W. side of the street, should it be extended. Its boundary is formed by a line which runs parallel to the building lines, 20' from the building. The centerpoint is the UTM reference point.

Office of Historic Preservation, P.O. Box 176, Jefferson City, Missouri 65101
HISTORIC INVENTORY

<p>1 No. 20</p> <p>2 County Saline</p> <p>3 Location of Negatives Friends of Arrow Rock</p>	<p>4 Present Name(s) Taylor Williams Residence</p> <p>5 Other Name(s) John Triggs residence</p>	1 No				
<p>6 Specific Location Block 9 Old Town, lot 34</p> <p>7 City or Town Arrow Rock <small>if Rural, Township & Vicinity</small></p> <p>8 Site Plan with North Arrow</p>  <p>9 Coordinates UTM Lat _____ Long _____</p>	<p>16 Thematic Category _____</p> <p>17 Date(s) or Period pre-1896</p> <p>18 Style or Design Vernacular</p> <p>19 Architect or Engineer _____</p> <p>20 Contractor or Builder _____</p> <p>21 Original Use, if apparent residence</p> <p>22 Present Use residence</p> <p>23 Ownership Public <input type="checkbox"/> Private <input checked="" type="checkbox"/></p> <p>24 Owner's Name & Address, if known Taylor Williams P.O. Box 11297 Chicago, Ill. 60611</p> <p>25 Open to Public? Yes <input type="checkbox"/> No <input checked="" type="checkbox"/></p> <p>26 Local Contact Person or Organization Friends of Arrow Rock Richard Perry</p> <p>27 Other Surveys in Which Included _____</p>	<p>28 No. of Stories 1</p> <p>29 Basement? Yes <input type="checkbox"/> No <input checked="" type="checkbox"/></p> <p>30 Foundation Material stone piers</p> <p>31 Wall Construction frame</p> <p>32 Roof Type & Material gable, asphalt sh.</p> <p>33 No. of Gays 3 Side</p> <p>34 Wall Treatment clapboard</p> <p>35 Plan Shape rect</p> <p>36 Changes— Addition (Explain in #42) Altered <input type="checkbox"/> Moved <input type="checkbox"/></p> <p>37 Condition Interior _____ Exterior good</p> <p>38 Preservation Yes <input type="checkbox"/> Underway? No <input type="checkbox"/></p> <p>39 Endangered? Yes <input type="checkbox"/> By What? No <input checked="" type="checkbox"/></p> <p>40 Visible from Yes <input checked="" type="checkbox"/> Public Road? No <input type="checkbox"/></p> <p>41 Distance from and Frontage on Road _____</p>	2 County			
<p>10 <table border="1" style="width:100%; border-collapse: collapse;"> <tr> <td style="width:50%;">Site <input type="checkbox"/></td> <td style="width:50%;">Structure <input type="checkbox"/></td> </tr> <tr> <td>Building <input checked="" type="checkbox"/></td> <td>Object <input type="checkbox"/></td> </tr> </table></p> <p>11 On National Register? Yes <input type="checkbox"/> No <input checked="" type="checkbox"/></p> <p>12 Part of Estab. Hist. Dist.? Yes <input type="checkbox"/> No <input type="checkbox"/></p> <p>13 Name of Established District _____</p>	Site <input type="checkbox"/>	Structure <input type="checkbox"/>	Building <input checked="" type="checkbox"/>	Object <input type="checkbox"/>	<p>12 Is It Engible? Yes <input checked="" type="checkbox"/> No <input type="checkbox"/></p> <p>14 District Potent? Yes <input type="checkbox"/> No <input type="checkbox"/></p>	3 Present Name(s)
Site <input type="checkbox"/>	Structure <input type="checkbox"/>					
Building <input checked="" type="checkbox"/>	Object <input type="checkbox"/>					
<p>42 Further Description of Important Features With classical affinities, this building retains its architectural integrity. A pent roof addition has been added across the full length of the E facade. It has large double, french doors. The interior of the main structure has been virtually gutted and is being remodeled. The windows on the W. facade appear to be original and are attenuated.</p>		4 Current Address				
<p>43 History and Significance House (with ell) appears in 1896 Platbook.</p>						
<p>44 Description of Environment and Outbuildings There are no outbuildings. The residence sits on a high bank and faces 2nd St.</p>						
<p>45 Sources of Information Interview with Thelma Conway, 6-79</p>	<p>46 Prepared by L. Harper</p> <p>47 Organization Friends of Arrow Rock</p> <p>48 Date 6-79 49 Revision Date(s) _____</p>					

Office of Historic Preservation, P.O. Box 176, Jefferson City, Missouri 65101
HISTORIC INVENTORY

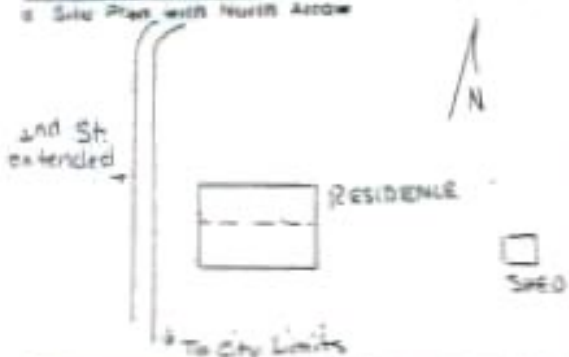
* Intrusion

1 No 19		4 Present Name(s) Grapes Residence	
2 County Saline		5 Other Name(s)	
3 Location of Negatives Friends of Arrow Rock			
6 Specific Location Block 12, Old Town, lot 39		16 Thematic Category	
7 City or Town, if Rural, Township & Vicinity Arrow Rock		17 Date(s) or Period original pre-1850, as is 1946	
8 Site Plan with North Arrow 		18 Style or Design Vernacular	
9 Coordinates Lat Long		19 Architect or Engineer	
10 Site: Building <input checked="" type="checkbox"/> Structure: Object <input type="checkbox"/>		20 Contractor or Builder	
11 On National Register? Yes <input type="checkbox"/> No <input checked="" type="checkbox"/>		21 Original Use, if apparent residence	
12 Is it Eligible? Yes <input type="checkbox"/> No <input checked="" type="checkbox"/>		22 Present Use residence	
13 Part of Estab. Hist. Dist.? Yes <input type="checkbox"/> No <input type="checkbox"/>		23 Ownership Public <input type="checkbox"/> Private <input checked="" type="checkbox"/>	
14 District Potent? Yes <input type="checkbox"/> No <input type="checkbox"/>		24 Owner's Name & Address, if known Mr. & Mrs. Eugene T. Grapes Arrow Rock, Mo	
15 Name of Established District		25 Open to Public? Yes <input type="checkbox"/> No <input checked="" type="checkbox"/>	
42 Further Description of Important Features 1896 Platbook show large residence with ell. Today all that remains is the very modified ell. The original structure was a 2 story log building razed in 1946. It was covered with walnut clapboard and was built of hand-hewn logs pegged together. A large brick fireplace on the W end, center, was also removed. Additions include porches and window changes in the front in 1948.		26 Local Contact Person or Organization Friends of Arrow Rock c/o Richard Forry	
43 History and Significance Original home was the residence of several prominent residents: Benjamin Lawless, Nannie McMahan, and others. Note: Bird Lawless acquired a mortgage from Chas. Bradford in 1850 using this property and also lot 40, both of Block 12, and "also a negro Boy named John."		27 Other Surveys in Which Included	
44 Description of Environment and Outbuildings The structure faces 2nd St. There is a large double garage to the NE of the buildings.		28 No. of Stories 1	
45 Sources of information Mr. & Mrs. E. Grapes, Interview, 3-79		29 Basement? Yes <input type="checkbox"/> No <input checked="" type="checkbox"/> full, walk-out	
		30 Foundation Material rock & concrete block	
		31 Wall Construction frame	
		32 Roof Type & Material gable, pent - asphalt	
		33 No. of Bays Front Side	
		34 Wall Treatment ASBESTOS siding	
		35 Plan Shape rec	
		36 Changes: Addition <input checked="" type="checkbox"/> Altered <input checked="" type="checkbox"/> Moved <input type="checkbox"/> (Explain in #42)	
		37 Condition Interior good Exterior good	
		38 Preservation Underway? Yes <input type="checkbox"/> No <input type="checkbox"/>	
		39 Endangered? By What? Yes <input type="checkbox"/> No <input checked="" type="checkbox"/>	
		40 Visible from Public Road? Yes <input checked="" type="checkbox"/> No <input type="checkbox"/>	
		41 Distance from and Frontage on Road	
		46 Prepared by L. Harper	
		47 Organization Friends of Arrow Rock	
		48 Date 6-79	
		49 Revision Date:	



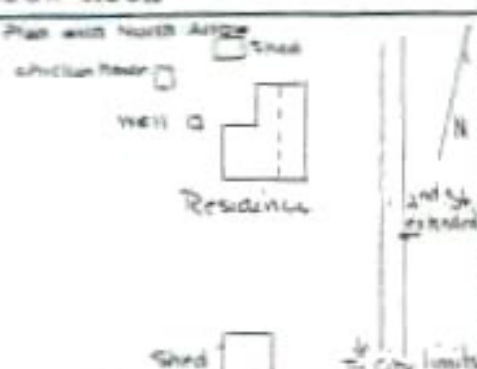
Office of Historic Preservation, P.O. Box 176, Jefferson City, Missouri 65101
HISTORIC INVENTORY

1 No. <u>4899</u>		4 Present Name(s) <u>Hodges Residence</u>		1 No.	
2 County <u>Saline</u>		5 Other Name(s) <u>Whitney's Place</u>			2 County
3 Location of Negatives <u>Friends of Arrow Rock</u>					
6 Specific Location <u>2nd St., extended, E. side</u>		16 Thematic Category		3 County	
7 City or Town if Rural, Township & vicinity <u>Arrow Rock</u>		17 Dates or Period			
8 Site Plan with North Arrow		18 Style or Design <u>vernacular</u>		4 Precip. exposure	
9 Coordinates UTM Lat Long		19 Architect or Engineer			
10 Site: Building <input type="checkbox"/> Object <input type="checkbox"/>		20 Contractor or Builder		5 Other	
11 On National Register? Yes <input type="checkbox"/> No <input type="checkbox"/>		21 Original Use, if apparent <u>Black Tavern</u>			
12 Is it Eligible? Yes <input type="checkbox"/> No <input type="checkbox"/>		22 Present Use <u>Residence</u>		6 Other	
13 Part of Estab. Hist. Dist.? Yes <input type="checkbox"/> No <input type="checkbox"/>		23 Ownership Public <input type="checkbox"/> Private <input checked="" type="checkbox"/>			
14 District Potent? Yes <input type="checkbox"/> No <input type="checkbox"/>		24 Owner's Name & Address, if known <u>Mr. & Mrs. Hodges</u> <u>2nd St. extended</u> <u>Arrow Rock, MO</u>		7 Other	
15 Name of Established District		25 Open to Public? Yes <input type="checkbox"/> No <input checked="" type="checkbox"/>			
42 Further Description of Important Features <u>The structure has been gutted and new interior spaces have been created.</u>		26 Local Contact Person or Organization <u>Friends of Arrow Rock</u> <u>c/o Richard Perry</u>		8 Other	
43 History and Significance <u>In its present condition, no architectural or historical significance is retained.</u>		27 Other Surveys in Which Included			
44 Description of Environment and Outbuildings <u>Facing W., the residence faces 2nd St. A pent roofed shed is to the E of the residence.</u>		46 Prepared by <u>L. Harper</u>		9 Other	
45 Sources of information <u>Interview with Mrs. Hodges, 3-79</u> <u>Interview with E.L. Taylor, 4-79</u>		47 Organization <u>Friends of Arrow Rock</u>			
		48 Date		10 Other	
		49 Revision Dates			

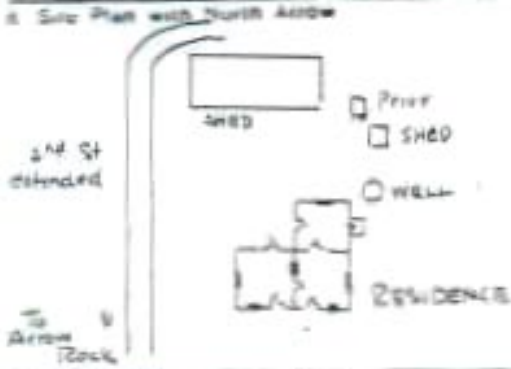


Office of Historic Preservation, P.O. Box 176, Jefferson City, Missouri 65101

HISTORIC INVENTORY

1 No # 97		4 Present Name(s) Banks Residence		1 No
2 County Seline		5 Other Name(s)		
3 Location of Neighbors Friends of Arrow Rock				
6 Specific Location 2nd St. extended, W side.		16 Thematic Category		2 County
7 City or Town if Rural, Township & Vicinity Arrow Rock		17 Date(s) or Period 1840's		
8 Site Plan with North Arrow 		18 Style or Design vernacular		3 County
9 Coordinates Lat Long		19 Architect or Engineer		
10 Site : Building <input checked="" type="checkbox"/> Remnant		20 Contractor or Builder		4 Present Name(s)
11 On National Register? Yes <input type="checkbox"/> No <input type="checkbox"/>		21 Original Use, if apparent residence		
12 Is It Eligible? Yes <input type="checkbox"/> No <input type="checkbox"/>		22 Present Use abandoned		5 Other Name(s)
13 Part of Estab. Hist. Dist.? Yes <input type="checkbox"/> No <input type="checkbox"/>		23 Ownership Public <input type="checkbox"/> Private <input checked="" type="checkbox"/>		
14 District Potent? Yes <input type="checkbox"/> No <input type="checkbox"/>		24 Owner's Name & Address, if known Banks' heirs		6 Other Name(s)
15 Name of Established District		25 Open to Public? Yes <input type="checkbox"/> No <input checked="" type="checkbox"/>		
16 Further Description of Important Features Originally a one room log structure the building received an addition to the N. A chimney was once standing on the W facade. Chinking remains in the interior wall. There is also a frame addition to the SW.		26 Local Contact Person or Organization Friends of Arrow Rock 670 Richard Fortv		7 Other Name(s)
17 History and Significance Important as an early structure in the community, the building also shows the typical wide vertical board construction use throughout the black structures and could also be very important to both black and white culture through historical archaeology.		27 Other Surveys in which included		
18 Description of Environment and Outbuildings Facing E onto 2nd Street, the building is surrounded by small brush. A pent roofed shed is to the N, a concrete well housing is to the W, and a large garage/workshop in a pent roofed shed is to the S. A pent roofed chicken house is to the W.		28 No. of Stories 1 1/2		8 Other Name(s)
19 Sources of Information 1916 Atlas Interview with E.L. Taylor, 5-79 Interview with T. Conway, 6-79		29 Basement? Yes <input type="checkbox"/> No <input checked="" type="checkbox"/>		
		30 Foundation Material stone piers		9 Other Name(s)
		31 Wall Construction log & frame		
		32 Roof Type & Material gable, wood sh.		10 Other Name(s)
		33 No. of Bays Front Side		
		34 Wall Treatment clapboard		11 Other Name(s)
		35 Plan Shape L		
		36 Changes - Addition <input checked="" type="checkbox"/> Alteration <input type="checkbox"/> Moved <input type="checkbox"/> (Explain in #42)		12 Other Name(s)
		37 Condition Interior deteriorated Exterior deteriorated		
		38 Preservation Underway? Yes <input type="checkbox"/> No <input checked="" type="checkbox"/>		13 Other Name(s)
		39 Endangered? By What? Yes <input checked="" type="checkbox"/> No <input type="checkbox"/> abandoned		
		40 Visible from Public Road? Yes <input checked="" type="checkbox"/> No <input type="checkbox"/>		14 Other Name(s)
		41 Distance from and Frontage on Road		
		42 Prepared by L. HARDET		15 Other Name(s)
		43 Organizational Friends of Arrow Rock		
		44 Date 6-70		16 Other Name(s)
		45 Revision Date(s)		



Office of Historic Preservation, P.O. Box 176, Jefferson City, Missouri 65101
HISTORIC INVENTORY

1 No. #96		4 Present Name(s) Trigg Property		1 No
2 County Saline		3 Other Name(s)		
3 Location of Negatives friends of arrow Rock				
5 Specific Location 2nd street extended, E. side		15 Thematic Category		2 County
7 City or Town if Rural, Township & Vicinity Arrow Rock		17 Date(s) or Period 1880's - 90's		
8 Site Plan with North Arrow 		18 Style or Design Vernacular with classical affinities		3 Present Register
9 Coordinates Lat Long		19 Architect or Engineer		
10 Site: Building <input checked="" type="checkbox"/> Structure: Object <input type="checkbox"/>		20 Contractor or Builder		4 National Register
11 On National Register? Yes <input type="checkbox"/> No <input type="checkbox"/>		21 Original Use, if apparent residence		
12 Part of Estab. Hist. Dist.? Yes <input type="checkbox"/> No <input type="checkbox"/>		22 Present Use abandoned		5 National Register
13 Name of Established District		23 Ownership Public <input type="checkbox"/> Private <input checked="" type="checkbox"/>		
14 District Patent? Yes <input type="checkbox"/> No <input type="checkbox"/>		24 Owner's Name & Address, if known Black heir property		6 National Register
15 Further Description of Important Features Structure has shallow, boxed cornice with a wide plain frieze below and a raking cornice at the gable ends. Window and door surrounds, on both the interior and the exterior, are trabeated. Most windows are 2 over 2. Evidence remains for a pedimented porch over the entrance. A pent roof addition is to the NE. Some interior mill-work is of Eastlake quality.		25 Open to Public? Yes <input type="checkbox"/> No <input checked="" type="checkbox"/>		
16 History and Significance No historical or architectural significance could be established at this time.		26 Local Contact Person or Organization friends of arrow rock c/o Richard Perry		7 National Register
17 Description of Environment and Outbuildings The building sits at the edge of the bluff where the road curves to the E and goes toward the river. An octoganal well housing is to the NE, shed remnants are to the NE and the N; a privy with vertical board construction and pent roof of tin is to the NE; to the N is a large, 15 x 40', collapsed building.		27 Other Surveys in which included		
18 Sources of Information Personal Observation, 4-79		28 Prepared by L. Harper		8 National Register
		29 Organization Friends of Arrow Rock		
		29 Date		9 National Register
		30 Revision Order		



SA-AS-001-04

Office of Historic Preservation, P.O. Box 176, Jefferson City, Missouri 65101
HISTORIC INVENTORY



1 No #124		4 Present Name(s) Robinson Residence		1 No
7 County Saline		5 Other Name(s) Black School, African School		
3 Location of Negatives Friends of Arrow Rock				
8 Specific Location outside city limits, N., off of 3rd St., if extended		16 Thematic Category		2 County
7 City or Town // Rural, Township & Vicinity Arrow Rock		17 Date(s) or Period 1949		
4 Site Plan with North Arrow 		18 Style or Design vernacular		4 Present Address
9 Coordinates Lat Long		19 Architect or Engineer		
10 Site // Structure // Building // Object //		20 Contractor or Builder		4 Present Address
11 On National Register? Yes // No : X		21 Original Use, if apparent Black school		
12 Part of Estab Hist Dist? Yes // No //		22 Present Use residence		4 Present Address
13 Name of Established District		23 Ownership Public // Private : X		
14 District Potent? Yes // No //		24 Owner's Name & Address, if known Mr. & Mrs. J.A. Robinson Arrow Rock, MO		4 Present Address
15 Name of Established District		25 Open to Public? Yes // No : X		
16 District Potent? Yes // No //		26 Local Contact Person or Organization Friends of Arrow Rock c/o Richard Perry		4 Present Address
17 District Potent? Yes // No //		27 Other Surveys in Which Included		
18 District Potent? Yes // No //		28 Preservation Underway? Yes // No :		4 Present Address
19 District Potent? Yes // No //		29 Endangered? By What? Yes // No : X		
20 District Potent? Yes // No //		30 Visible from Public Road? Yes // No : X		4 Present Address
21 District Potent? Yes // No //		31 Distance from and Frontage on Road		
22 District Potent? Yes // No //		32 Further Description of important Features The primary facade, S., has a single leaf door capped by a gable roof supported by brackets and has a raised concrete porch with brick columns, short and square. Originally the entrance had double doors. The interior has been altered by adding partitions, and three windows were added to the E facade. An addition was added to the rear which served the school as a kitchen.		5 Other Material 
23 District Potent? Yes // No //		33 History and Significance This is the 3rd building to house the school on this location. The original building was frame, the 2nd also frame was built in 1938 and burned in 1948 or 49. This building was use only about 6 years as the school. Abstract mentioned Old Brick Yard on this site. When H.S. Mills sold the property to		
24 District Potent? Yes // No //		34 Description of Environment and Outbuildings A ravine runs along the W property line. A drive circles around the residence. A large gable roofed garage and a pent roofed shed are to the rear N & NE.		5 Other Material
25 District Potent? Yes // No //		35 Sources of information Interview with Mr. & Mrs. Robinson, 3-79 Property Abstract		
26 District Potent? Yes // No //		36 Prepared by L. Harper		5 Other Material
27 District Potent? Yes // No //		37 Organization Friends of Arrow Rock		
28 District Potent? Yes // No //		38 Date // 39 Revision Date(s) 6-79		5 Other Material
29 District Potent? Yes // No //				

43. con't

W.L. Boyer & Co., a firm composed of E.D. Sappington, W.B. Sappington, & W.L. Boyer, for \$875 in 1855 the abstract mentions that it has a white frame house on it. When Sappington sold part of the lot to Peter Hillen in 1880 for \$1200 the abstract mentions a small farm house and stable; Hillen purchased the rest of the lot in 1884 for 200, a part on which the ice house stood. Hillen was also a butcher and may have had a shop on the property according to oral history. In 1890 he sold the lot for \$100 to the Arrow Rock School District.


Office of Historic Preservation, P.O. Box 176, Jefferson City, Missouri 65101

HISTORIC INVENTORY

1. No. #116		4. Present Name(s) Park Storage Building		1. No.
2. County Saline		3. Other Name(s)		
3. Location of Negatives Friends of Arrow Rock				
5. Specific Location Block 24, Old Town, lot 77		16. Thematic Category		2. County
6. City or Town if Rural, Township & Vicinity Arrow Rock		17. Date(s) or Period c. 1920's		
7. Site Plan with North Arrow		18. Style or Design vernacular		
		19. Architect or Engineer		3. Present Name(s)
		20. Contractor or Builder		
8. Coordinates UTM Lat Long		21. Original Use, if apparent residence		
9. Site: Building <input checked="" type="checkbox"/> Structure: Object <input type="checkbox"/>		22. Present Use storage		
10. On National Register? Yes <input type="checkbox"/> No <input checked="" type="checkbox"/>		23. Ownership Public <input checked="" type="checkbox"/> Private <input type="checkbox"/>		
11. Is it Engineered? Yes <input type="checkbox"/> No <input checked="" type="checkbox"/>		24. Owner's Name & Address, if known State of Missouri Park Department Jefferson City, MO		
12. Part of Estab. Hist. Dist.? Yes <input type="checkbox"/> No <input type="checkbox"/>		25. Open to Public? Yes <input type="checkbox"/> No <input checked="" type="checkbox"/>		
13. District Potent? Yes <input type="checkbox"/> No <input type="checkbox"/>		26. Local Contact Person or Organization Friends of Arrow Rock AVA Diana's Party		
14. Name of Established District		27. Other Surveys in which included		
42. Further Description of Important Features A porch extends across the primary facade (x) which is a part of the structure and is under the hip roof, with four square support columns. Small brackets are at the roofline under the eaves. The building is scheduled for demolition in 1981.				4. Other Number(s)
43. History and Significance There is no historical or architectural significance to this residence.				
44. Description of Environment and Outbuildings There are no outbuildings. The residence sits on the corner of Van Buren and 4th sts, facing E onto 4th. To the S of the building is a fenced area used for storage and also the Lagoon.		45. Sources of Information Interview with Richard sorry, 3-79		
46. Prepared by L. Harper		47. Organization Friends of Arrow Rock		
48. Date 6-79		49. Revision Order		

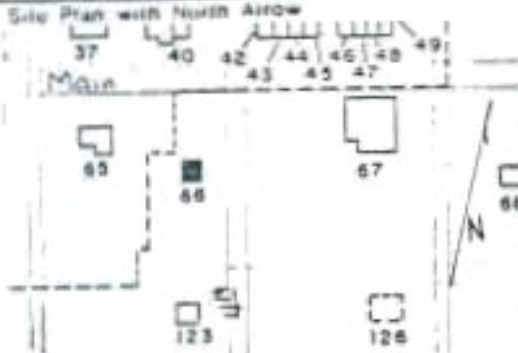
Office of Historic Preservation, P.O. Box 176, Jefferson City, Missouri 65101

HISTORIC INVENTORY

1 No. #117		4 Present Name(s) Park Service Building		2 County Saline	
2 County Saline		5 Other Name(s)		3 Location of Negatives Friends of Arrow Rock	
3 Location of Negatives Friends of Arrow Rock		6 Specific Location Block 16 Old Town, lot 62 & area S of 62 to corporate line		16 Thematic Category	
6 Specific Location Block 16 Old Town, lot 62 & area S of 62 to corporate line		17 Date(s) or Period 1967		25 No. of Stories 1	
7 City or Town if Rural, Township & Vicinity Arrow Rock		18 Style or Design vernacular		26 Basement? Yes <input type="checkbox"/> No <input checked="" type="checkbox"/>	
8 Site Plan with North Arrow 		19 Architect or Engineer		30 Foundation Material poured concrete slab	
9 Coordinates UTM Lat Long		20 Contractor or Builder Kleinschmidt		31 Wall Construction frame	
10 Site: <input type="checkbox"/> Building <input checked="" type="checkbox"/> Structure: <input type="checkbox"/> Object <input type="checkbox"/>		21 Original Use, if apparent storage and office		32 Roof Type & Material gable, wood sh.	
11 On National Register? Yes <input type="checkbox"/> No <input checked="" type="checkbox"/>		22 Present Use storage and office		33 No. of Bays Front 3 Side	
12 Is it Eligible? Yes <input type="checkbox"/> No <input checked="" type="checkbox"/>		23 Ownership Public <input checked="" type="checkbox"/> Private <input type="checkbox"/>		34 Wall Treatment board & batten	
13 Part of Estab. Hist. Dist.? Yes <input type="checkbox"/> No <input type="checkbox"/>		24 Owner's Name & Address, if known State of Missouri Park Department Jefferson City, MO		35 Plan Shape rec	
14 District Potent? Yes <input type="checkbox"/> No <input type="checkbox"/>		25 Open to Public? Yes <input type="checkbox"/> No <input checked="" type="checkbox"/>		36 Changes: (Explain in #42) Addition: <input type="checkbox"/> Altered: <input type="checkbox"/> Moved: <input type="checkbox"/>	
15 Name of Established District		26 Local Contact Person or Organization RD #888S, of Arrow Rock 670 Richard Forry		37 Condition Interior <u>good</u> Exterior <u>good</u>	
16 Name of Established District		27 Other Surveys in Which Included		38 Preservation Underway? Yes <input type="checkbox"/> No <input type="checkbox"/>	
17 Name of Established District		28 Endangered? By What? Yes <input type="checkbox"/> No <input checked="" type="checkbox"/>		39 Visible from Public Road? Yes <input checked="" type="checkbox"/> No <input type="checkbox"/>	
18 Name of Established District		29 Other Surveys in Which Included		40 Distance from and Frontage on Road	
19 Name of Established District		20 Other Surveys in Which Included		41 Distance from and Frontage on Road	
20 Name of Established District		21 Other Surveys in Which Included		42 Further Description of Important Features The office is located in the N end. There are 3 large overhead doors along the S end of the W facade. The building measures 24 x 60'. Siding is cedar.	
21 Name of Established District		22 Other Surveys in Which Included		43 History and Significance There is no historical or architectural significance to this property.	
22 Name of Established District		23 Other Surveys in Which Included		44 Description of Environment and Outbuildings There are no outbuildings. The structure sits at the end of 4th St where it dead ends. A large gravel drive and parking area is to the W of the building.	
23 Name of Established District		24 Other Surveys in Which Included		45 Sources of Information Park building record file, Richard Forry, 6-79	
24 Name of Established District		25 Other Surveys in Which Included		46 Prepared by L. Harper	
25 Name of Established District		26 Other Surveys in Which Included		47 Organization Friends of Arrow Rock	
26 Name of Established District		27 Other Surveys in Which Included		48 Date 6-79	
27 Name of Established District		28 Other Surveys in Which Included		49 Revision Date(s)	



Office of Historic Preservation, P.O. Box 176, Jefferson City, Missouri 65101
HISTORIC INVENTORY

1 No. 66		4 Present Name(s) Old Courthouse		2 County Saline	3 Other Name(s)
2 Location of Negatives Friends of Arrow Rock		18 Thematic Category			
3 Specific Location Block 23, Old Town, lot 75 & 76		17 Date(s) or Period c. 1835			
7 City or Town if Rural, Township & Vicinity Arrow Rock		18 Style or Design Vernacular with classical affinities		28 No. of Stories 1	
5 Site Plan with North Arrow 		19 Architect or Engineer		29 Basement? Yes <input type="checkbox"/> No <input checked="" type="checkbox"/>	
9 Coordinates UTM Lat Long		20 Contractor or Builder		30 Foundation Material stone, brick interior	
10 Site: Building <input checked="" type="checkbox"/> Structure: Object <input type="checkbox"/>		21 Original Use, if apparent court house		31 Wall Construction log	
11 On National Register? Yes <input type="checkbox"/> No <input checked="" type="checkbox"/>		22 Present Use Museum		32 Roof Type & Material gable, wood sh.	
12 Part of Estab. Dist.? Yes <input type="checkbox"/> No <input type="checkbox"/>		23 Ownership Public <input checked="" type="checkbox"/> Private <input type="checkbox"/>		33 No. of Bays Front 3 Side 1	
13 Name of Established District		24 Owner's Name & Address. State of Missouri Jefferson City, MO		34 Wall Treatment beaded walnut clapboard	
14 District Potent? Yes <input type="checkbox"/> No <input type="checkbox"/>		25 Open to Public? Yes <input checked="" type="checkbox"/> No <input type="checkbox"/>		35 Plan Shape rec	
15 Name of Established District		26 Local Contact Person or Organization Friends of Arrow Rock c/o Richard Forry		36 Changes-- Addition <input checked="" type="checkbox"/> Altered <input type="checkbox"/> Moved <input type="checkbox"/> (Explain in #42)	
16 Name of Established District		27 Other Surveys in Which Included Historic Sites Catalogue 1963		37 Condition Interior <u>good</u> Exterior <u>good</u>	
17 Date(s) or Period		28 No. of Stories		38 Preservation Underway? Yes <input checked="" type="checkbox"/> No <input type="checkbox"/>	
18 Style or Design		29 Endangered? By What? Yes <input type="checkbox"/> No <input checked="" type="checkbox"/>		39 Visible from Public Road? Yes <input checked="" type="checkbox"/> No <input type="checkbox"/>	
19 Architect or Engineer		40 Distance from and Frontage on Road		41 Distance from and Frontage on Road	
20 Contractor or Builder		42 Further Description of Important Features Two room log structure with rare beaded siding has one story, one bay projecting porch with pedimented gable roof supported on paired square columns. The porch is raised. Windows are 6 over 6 double hung type. On the interior there is a fireplace facing into each room from the one interior wall. The S room appears to be an addition. Millwork is all restoration work. Measures 16 x 26'6"		43 History and Significance Serving for one year, 1839, as the Saline County Courthouse, there is some speculation that it served as a model for Bingham's Election paintings. At one time is served as a residence with an ell to the rear. It has been restored by the Friends as their 1st restoration project and furnished with period furniture, using Bingham's "Puzzled Witness" as a guide. One room	
21 Original Use, if apparent		44 Description of Environment and Outbuildings The building sits in the center of the lots facing 4th St. It is on property located above the street level. An open well house sits to the rear of the building (SW). It is a total restoration and has a gable roof with wood		45 Sources of Information OHF Photo file J. Hamilton, Arrow Rock, Where Wheels Started West van Ravensweay, Arrow Rock Historic Sites Catalogue, 1963 Interview with Richard Forry. 3-79 and State record files	
22 Present Use		46 Prepared By L. Harper		47 Organization Friends of Arrow Rock	
23 Ownership		48 Date		49 Revision Date(s)	

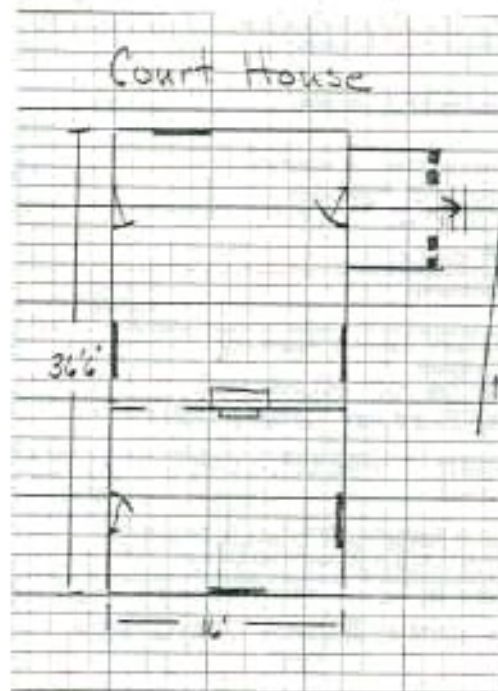


43. con't

is furnished as a courtroom, the other as a bedroom. Officers of the court were: William Scott, Judge; John A Trigg, Clerk; David Wilson, Sheriff; Gilmore Hays and W.A. Wilson as Justices of the Peace. Restored in 1962, the Friends presented the building to the State Park Department and it is now part of the Arrow Rock State Park.


44. con't

shingles. According to the abstract there once stood a brick stable on the SW corner of the property.



Office of Historic Preservation, P.O. Box 176, Jefferson City, Missouri 65101
HISTORIC INVENTORY



* Intrusion

1 No. 39		4 Present Name(s) Doctor's Office (museum)		1 No.
2 County Saline		5 Other Name(s)		
3 Location of Negatives Friends of Arrow Rock				
6 Specific Location Block 22 Old Town, NE of lot 74		16 Thematic Category		2 Courty
7 City or Town if Rural, Township & Vicinity Arrow Rock		17 Dates or Period c. 1830's		
8 Site Plan with North Arrow 		18 Style or Design single pen, folk		3 Present Name(s)
9 Coordinates Lat _____ Long _____ UTM _____		19 Architect or Engineer		
10 Site: Building <input checked="" type="checkbox"/> Structure: Object <input type="checkbox"/>		20 Contractor or Builder Richard P Shelby		4 Present Name(s)
11 On National Register? Yes <input type="checkbox"/> No <input checked="" type="checkbox"/>		21 Original Use, if apparent residence		
12 Part of Estab Hist Dist? Yes <input type="checkbox"/> No <input type="checkbox"/>		22 Present Use MUSEUM		5 Present Name(s)
13 Name of Established District		23 Ownership Public <input type="checkbox"/> Private <input checked="" type="checkbox"/>		
14 District Potent? Yes <input type="checkbox"/> No <input type="checkbox"/>		24 Owner's Name & Address, if known Friends of Arrow Rock c/o Cora Lee Miller Arrow Rock, MO		6 Present Name(s)
15 Name of Established District		25 Open to Public? Yes <input checked="" type="checkbox"/> No <input type="checkbox"/> restricted		
16 Name of Established District		26 Local Contact Person or Organization Friends of Arrow Rock c/o Richard Parry		7 Present Name(s)
17 Name of Established District		27 Other Surveys in Which Included		
18 Name of Established District		28 No. of Stories 1		8 Present Name(s)
19 Name of Established District		29 Basement? Yes <input type="checkbox"/> No <input checked="" type="checkbox"/>		
20 Name of Established District		30 Foundation Material		9 Present Name(s)
21 Name of Established District		31 Wall Construction log		
22 Name of Established District		32 Roof Type & Material gable wood sh.		10 Present Name(s)
23 Name of Established District		33 No. of Bays Front 1 Side 1		
24 Name of Established District		34 Wall Treatment walnut clapboard, beaded		11 Present Name(s)
25 Name of Established District		35 Plan Shape rec		
26 Name of Established District		36 Changes: Addition <input type="checkbox"/> Altered <input checked="" type="checkbox"/> Moved <input checked="" type="checkbox"/> (Explain in #42)		12 Present Name(s)
27 Name of Established District		37 Condition Interior good Exterior good		
28 Name of Established District		38 Preservation Underway? Yes <input checked="" type="checkbox"/> No <input type="checkbox"/>		13 Present Name(s)
29 Name of Established District		39 Endangered? By What? Yes <input type="checkbox"/> No <input checked="" type="checkbox"/>		
30 Name of Established District		40 Visible from Public Road? Yes <input checked="" type="checkbox"/> No <input type="checkbox"/>		14 Present Name(s)
31 Name of Established District		41 Distance from and Frontage on Road		
42 Further Description of Important Features Moved to Arrow Rock from Shelby, Mo in the early 1970's the structure is part of a residence which was originally 70 x 20', with three large fireplace. This section with one stone fireplace now located on the N facade has its entrance on the S facade - a single leaf door with a pent roof cap. Numbers relating to the location of the stone within the chimney are still evident from the move.				
43 History and Significance Built by Richard Shelby, who came from Kentucky in 1835, the building houses a museum equipted as a doctor's office and serves as an example of pioneer architecture and building construction.				
44 Description of Environment and Outbuildings Sitting parallel to 4th St the structure is reached from steps off 4th Street. It sits close to the street, back from a low retaining wall of stone. A small garden exemplifying early pioneer crops and plants is at the E of the front door.				
45 Sources of Information J. Hamilton, Arrow Rock, Where Wheels Started West.				
46 Prepared by L. Harper				
47 Organization Friends of Arrow Rock				
48 Date 6-79				
49 Revision Dates				

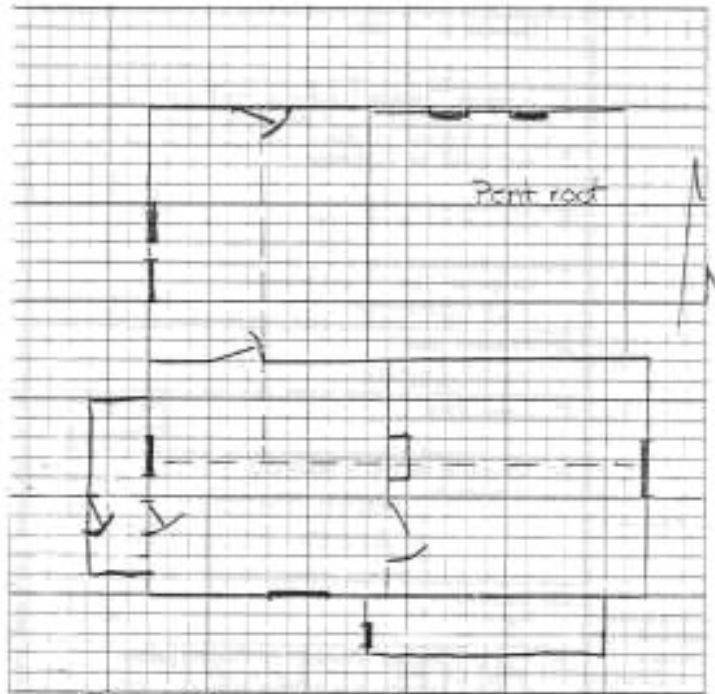


SA-AS-001-019

Office of Historic Preservation, P.O. Box 176, Jefferson City, Missouri 65101
HISTORIC INVENTORY

1 No <p style="text-align: center;">3</p>		4 Present Name(s) <p style="text-align: center;">Perry Residence</p>	
2 Country <p style="text-align: center;">Saline</p>		5 Other Name(s) <p style="text-align: center;">Nickels Residence</p>	
3 Location of Negatives <p style="text-align: center;">Friends of Arrow Rock</p>			
6 Specific Location <p style="text-align: center;">Block 19 Old Town, lot 67</p>		15 Thematic Category 	
7 City or Town If Rural, Township & Vicinity <p style="text-align: center;">Arrow Rock</p>		17 Date(s) or Period <p style="text-align: center;">c. 1800's</p>	
8 Site Plan with North Arrow 		18 Style or Design <p style="text-align: center;">Vernacular with Classical affinities</p>	
9 Coordinates UTM Lat Long		19 Architect or Engineer 	
10 Site Building <input checked="" type="checkbox"/> Structure Object <input type="checkbox"/>		20 Contractor or Builder 	
11 On National Register? Yes <input type="checkbox"/> No <input checked="" type="checkbox"/>		21 Original Use, if apparent <p style="text-align: center;">residence</p>	
12 Is it Engineered? Yes <input type="checkbox"/> No <input type="checkbox"/>		22 Present Use <p style="text-align: center;">residence</p>	
13 Part of Estab. Hist. Dist.? Yes <input type="checkbox"/> No <input type="checkbox"/>		23 Ownership Public <input type="checkbox"/> Private <input checked="" type="checkbox"/>	
14 District Potent? Yes <input type="checkbox"/> No <input type="checkbox"/>		24 Owner's Name & Address, if known <p style="text-align: center;">Ruth Perry Arrow Rock, MO</p>	
15 Name of Established District 		25 Open to Public? Yes <input type="checkbox"/> No <input checked="" type="checkbox"/>	
16 Further Description of Important Features <p>Foundation now has brick skirting. Structure has been added onto several times, note rooms are on several levels and added dormer on W. facade. Front porch was added 1975; back porch with pent roof added 1979. A central chimney is evident in the original two rooms. A raking cornice with returns appear; some interior woodwork is Eastlake with 2 panel doors and some 6/6 windows still intact. 1896 Platbook shows</p>		26 Local Contact Person or Organization <p style="text-align: center;">Friends of Arrow Rock 576 Richard Perry</p>	
17 History and Significance <p>The residence has served both the white and black population of the city. Though added onto many times the structure still retains a majority of its architectural integrity.</p>		27 Other Surveys in Which Included 	
18 Description of Environment and Outbuildings <p>Facing 4th St., the structure has several outbuildings; a pent roofed garage to the N., a small pent roofed shed and a small gable roofed shed to the W., and a privy; wide vertical board construction and wooden shingles</p>		28 No. of Stories $1\frac{1}{2}$	
19 Sources of information TO THE NW of the Residence. <p>Interview with Mrs. Perry</p>		29 Basement? Yes <input checked="" type="checkbox"/> No <input type="checkbox"/> <p style="text-align: center;">cellar</p>	
20 Prepared by <p style="text-align: center;">L. Harper</p>		30 Foundation Material <p style="text-align: center;">Stone piers</p>	
21 Organization <p style="text-align: center;">Friends of Arrow Rock</p>		31 Wall Construction <p style="text-align: center;">Timber frame</p>	
22 Date <p style="text-align: center;">6-79</p>		32 Roof Type & Material <p style="text-align: center;">gable, asphalt shingl</p>	
23 Revision Date(s)		33 No. of Bays Front Side	
24		34 Wall Treatment <p style="text-align: center;">clapboard</p>	
25		35 Plan Shape rec.	
26		36 Change(s) (Explain in #42) Addition <input checked="" type="checkbox"/> Altered <input type="checkbox"/> Moved <input type="checkbox"/>	
27		37 Condition Interior <u>door</u> Exterior <u>door</u>	
28		38 Preservation Underway? Yes <input type="checkbox"/> No <input checked="" type="checkbox"/>	
29		39 Endangered? By What? Yes <input type="checkbox"/> No <input checked="" type="checkbox"/>	
30		40 Visible from Public Road? Yes <input checked="" type="checkbox"/> No <input type="checkbox"/>	
31		41 Distance from and Frontage on Road	
32			



42. con't
structure without ell - may therefore be saddlebag type which
originally faced Morgan





Perry Residence:
--- indicates roof line

10 Squares to the Inch


Office of Historic Preservation, P.O. Box 176, Jefferson City, Missouri 65101
HISTORIC INVENTORY

1 Name 2		4 Present Name(s) Parker Residence		1 No
2 County Saline		5 Other Name(s)		
3 Location of Negatives Friends of Arrow Rock		6 Specific Location Block 20 Old Town, lot 69		2 County
7 City or Town If Rural, Township & Vicinity		16 Thematic Category		
8 Site Plan with North Arrow 		17 Date(s) or Period c. 1840's		4 Present Name(s)
9 Coordinates UTM Let Ltrfy		18 Style or Design		
10 Site Building Object		19 Architect or Engineer		2
11 On National Register? Yes <input type="checkbox"/> No <input checked="" type="checkbox"/>		20 Contractor or Builder		
12 Is II Eligible? Yes <input type="checkbox"/> No <input type="checkbox"/>		21 Original Use, if apparent residence		4
13 Part of Estab. Hist. Dist.? Yes <input type="checkbox"/> No <input type="checkbox"/>		22 Present Use residence		
14 District Potent? Yes <input type="checkbox"/> No <input type="checkbox"/>		23 Ownership Public <input type="checkbox"/> Private <input checked="" type="checkbox"/>		2
15 Name of Established District		24 Owner's Name & Address, if known Guy & Thelma Parker Arrow Rock, MO		
16 Further Description of Important Features Now has 4 rooms and bath, 2 front rooms may be original structure and may be log. Has interior end chimneys - may be double pen type.		25 Open to Public? Yes <input type="checkbox"/> No <input checked="" type="checkbox"/>		2
17 History and Significance Served as black residence, including the Henry and Sophia Parker Homeplace. As log structure, it is one of the oldest buildings in the community.		26 Local Contact Person or Organization Friends of Arrow Rock c/o Richard Parry		
18 Description of Environment and Outbuildings One small outbuilding (privy?) to NW of residence. Structure faces 4th Street and has an enclosed porch across its main facade. A gabled roof garage with pent roof additions is associated with the residence, but sits		27 Other Surveys in Which Included		2
19 Sources of Information in the middle of 4th St where it ends. Interview with Guy and Thelma Parker, 6-79 1896 Platbook of Saline County		28 No. of Stories 1		
20 Prepared by L. Harper		29 Basement? Yes <input type="checkbox"/> No <input checked="" type="checkbox"/> partial - cellar		2
21 Organization Friends of Arrow Rock		30 Foundation Material Stone piers		
22 Date 6-79		31 Wall Construction log		2
23 Revision Date		32 Roof Type & Material gable, asphalt shingl		
		33 No. of Bays Front Side		4
		34 Wall Treatment Vinyl & asphalt shingle		
		35 Plan Shape rec		2
		36 Changes (Explain in #42) Addition <input checked="" type="checkbox"/> Altered <input type="checkbox"/> Moved <input type="checkbox"/>		
		37 Condition Interior <u>good</u> Exterior <u>good</u>		2
		38 Preservation Underway? Yes <input type="checkbox"/> No <input checked="" type="checkbox"/>		
		39 Endangered? By What? Yes <input type="checkbox"/> No <input checked="" type="checkbox"/>		2
		40 Visible from Public Road? Yes <input checked="" type="checkbox"/> No <input type="checkbox"/>		
		41 Distance from and Frontage on Road		2
		42 Other Remarks 		

Office of Historic Preservation, P.O. Box 176, Jefferson City, Missouri 65101
HISTORIC INVENTORY * Intrusion

1 No 16		4 Present Name(s) Jessie Freeman Residence		5 No
2 County Saline		5 Other Name(s)		
3 Location of Negatives Friends of Arrow Rock				
6 Specific Location Block 18 Old Town, lot 66		16 Thematic Category		7 County
7 City or Town or Rural, Township & Vicinity Arrow Rock		17 Date(s) or Period post- WWII		
8 Site Plan with North Arrow		18 Style or Design vernacular		8 Present Negatives
		19 Architect or Engineer		
9 Coordinates Lat Long		20 Contractor or Builder		9 Other Negatives
10 Site: Building X Structure: Object		21 Original Use, if apparent residence		
11 On National Register? Yes: No: X		22 Present Use abandoned		10 Other Negatives
12 Is It Eligible? Yes: No: X		23 Ownership Public: Private: X		
13 Part of Estab. Hist. Dist.? Yes: No: X		24 Owner's Name & Address, if known Parker heirs c/o Thelma Parker Arrow Rock, MO		11 Other Negatives
14 District Potent? Yes: No: X		25 Open to Public? Yes: No: X		
15 Name of Established District		26 Local Contact Person or Organization Friends of Arrow Rock c/o Richard Perry		12 Other Negatives
		27 Other Surveys in Which Included		
42 Further Description of Important Features Poorly constructed the house is somewhat typical of those constructed after WWII.				13 Other Negatives
43 History and Significance				
44 Description of Environment and Outbuildings Sits relatively close to street, on corner of Morgan and 4th Sts, facing 4th.				14 Other Negatives
45 Sources of Information Interview with Ruth Perry, 6-79 Interview with Henrietta Rich, 6-79		46 Prepared by L. Harper		
		47 Organization Friends of Arrow Rock		15 Other Negatives
		48 Date 6-79		
		49 Revision Date(s)		

Office of Historic Preservation, P.O. Box 176, Jefferson City, Missouri 65101
HISTORIC INVENTORY


1. #123		4. Present Name(s) Edson Property		1. MO	
2. County Saline		5. Other Name(s)		2. County	
3. Location of Negatives Friends of Arrow Rock		16. Thematic Category		23. No. of Stories 1	
8. Specific Location Block 2, Bingham's Add., lot 3		17. Date(s) or Period unknown		29. Basement? Yes <input type="checkbox"/> No <input checked="" type="checkbox"/>	
7. City or Town if Rural, Township & Vicinity Arrow Rock		18. Style or Design vernacular		30. Foundation Material stone and timber piers	
6. Site Plan with North Arrow 		19. Architect or Engineer		31. Wall Construction frame	
9. Coordinates UTM Lat Long		20. Contractor or Builder		32. Roof Type & Material gable, asphalt sh.	
10. Site <input type="checkbox"/> Building <input checked="" type="checkbox"/>		21. Original Use, if apparent residence		33. No. of Bays Front Side	
11. On National Register? Yes <input type="checkbox"/> No <input checked="" type="checkbox"/>		22. Present Use abandoned		34. Wall Treatment asbestos siding	
12. Part of Estab. Hist. Dist.? Yes <input type="checkbox"/> No <input type="checkbox"/>		23. Ownership Public <input type="checkbox"/> Private <input checked="" type="checkbox"/>		35. Plan Shape L	
13. District Potent? Yes <input type="checkbox"/> No <input type="checkbox"/>		24. Owner's Name & Address, if known Mr. Edson Arrow Rock, MO		36. Changes? Addition <input checked="" type="checkbox"/> Altered <input type="checkbox"/> Moved <input type="checkbox"/>	
15. Name of Established District		25. Open to Public? Yes <input type="checkbox"/> No <input checked="" type="checkbox"/>		37. Condition Interior Exterior fair	
42. Further Description of Important Features 1896 Atlas indicates a building on this property, the front section of the building may be this structure. Porch addition is to the rear. The building is constructed on a saddlebag plan with an ell to the NW. Windows on the primary facade and front side rooms have shutters.		26. Local Contact Person or Organization Friends of Arrow Rock c/o Richard Porry		38. Preservation Underway? Yes <input type="checkbox"/> No <input type="checkbox"/>	
43. History and Significance There is no historical or architectural significance to this property.		27. Other Surveys in Which Included		39. Endangered? Yes <input type="checkbox"/> No <input checked="" type="checkbox"/> By What?	
44. Description of Environment and Outbuildings The residence sits on what was the corner of Clay and 5th Sts., however those streets no longer exists at this location. There are several outbuildings to the south of the residence in a fenced area which appear to be frame		45. Sources of Information Personal Observation Atlas of 1896		40. Visible from Public Road? Yes <input type="checkbox"/> No <input checked="" type="checkbox"/>	
		46. Prepared by L. Harper		41. Distance from and Frontage on Road	
		47. Organization Friends of Arrow Rock			
		48. Date 6-79		49. Revision Date(s)	



44. con't

hog houses. To the S & E of the residence is a vertical board, pent roof-
ed shed and a horizontal, wide plank, pent roofed privy.


Office of Historic Preservation, P.O. Box 176, Jefferson City, Missouri 65101
HISTORIC INVENTORY

1 No. 119		4 Present Name(s) Abandoned Garage		1. No
2 County Saline		3 Other Name(s)		
3 Location of Map/Views Friends of Arrow Rock				2. County
4 Specific Location 5th St. & Clay St., NE corner				
7 City or Town Arrow Rock		16 Thematic Category		3. Present Name(s)
8 Site Plan with North Arrow 		17 Date(s) or Period c. 1920's		
9 Coordinates Lat _____ Long _____		18 Style or Design vernacular		4. Present Name(s)
10 Site: Building <input type="checkbox"/> Structure <input type="checkbox"/> Object <input type="checkbox"/>		19 Architect or Engineer		
11 On National Register? Yes <input type="checkbox"/> No <input type="checkbox"/>		20 Contractor or Builder		5. Other Name(s)
12 Is it Engineered? Yes <input type="checkbox"/> No <input type="checkbox"/>		21 Original Use, if apparent garage		
13 Part of Estate? Yes <input type="checkbox"/> No <input type="checkbox"/>		22 Present Use abandoned		6. Present Name(s)
14 District: Yes <input type="checkbox"/> Potenti? No <input type="checkbox"/>		23 Ownership Public <input checked="" type="checkbox"/> Private <input type="checkbox"/>		
15 Name of Established District		24 Owner's Name & Address, if known State of Missouri Parks Department Jefferson City, MO		7. Other Name(s)
		25 Open to Public? Yes <input type="checkbox"/> No <input checked="" type="checkbox"/>		
42 Further Description of important Features The primary facade, W., has a large hinged garage door, 3 single pane windows, and a single leaf door.		26 Local Contact Person or Organization Friends of Arrow Rock c/o Richard Forry		8. Other Name(s)
43 History and Significance There is no architectural or historical significance to the property.		27 Other Surveys in which included abandoned		
44 Description of Environment and Outbuildings Facing W, the structure has a large fenced area to both the N and S. At the edge of the S fenced area there are frame loading shoots.		28 No. of Stories 1		9. Other Name(s)
45 Sources of Information Personal Observation, 5-79		29 Basement? Yes <input type="checkbox"/> No <input checked="" type="checkbox"/>		
		30 Foundation Material		10. Other Name(s)
		31 Wall Construction frame		
		32 Roof Type & Material gable, tar paper		11. Other Name(s)
		33 No. of Sides front side		
		34 Wall Treatment vertical wide board		12. Other Name(s)
		35 Plan Shape rec		
		36 Change(s) in #2) Addition <input type="checkbox"/> Altered <input type="checkbox"/> Moved <input type="checkbox"/>		13. Other Name(s)
		37 Condition Interior door Exterior door		
		38 Preservation Underway? Yes <input type="checkbox"/> No <input type="checkbox"/>		14. Other Name(s)
		39 Endangered? Yes <input checked="" type="checkbox"/> No <input type="checkbox"/> By what? abandoned		
		40 Visible from Public Road? Yes <input type="checkbox"/> No <input checked="" type="checkbox"/>		15. Other Name(s)
		41 Distance from and Frontage on Road		
		46 Prepared by L. Harper		16. Other Name(s)
		47 Organization Friends of Arrow Rock		
		48 Date 6-79		17. Other Name(s)
		49 Revision Date		



Office of Historic Preservation, P.O. Box 176, Jefferson City, Missouri 65101



HISTORIC INVENTORY

1. No. <u>#100</u>		4. Present Name(s) <u>Hodge Stables</u>	
2. County <u>Saline</u>		5. Other Name(s)	
3. Location of Negatives <u>Friends of Arrow Rock</u>			
6. Specific Location <u>outside city limits, N., between 4th & 5th Sts.</u>		16. Thematic Category	28. No. of Stories <u>1</u>
7. City or Town <input type="checkbox"/> Rural, Township & vicinity <u>Arrow Rock</u>		17. Dates or Period <u>1971</u>	29. Basement? Yes <input type="checkbox"/> No <input checked="" type="checkbox"/>
8. Site Plan with North Arrow 		18. Style or Design <u>vernacular</u>	30. Foundation Material
9. Coordinates UTM Lat Long		19. Architect or Engineer	31. Wall Construction <u>pole barn</u>
10. Site <input type="checkbox"/> Building <input checked="" type="checkbox"/> Structure <input type="checkbox"/> Object <input type="checkbox"/>		20. Contractor or Builder <u>Dr. Hodge</u>	32. Roof Type & Material <u>gable</u>
11. On National Register? Yes <input type="checkbox"/> No <input type="checkbox"/>		21. Original Use, if apparent <u>stables</u>	33. No. of Bays Front <u>side</u>
12. Is it Eligible? Yes <input type="checkbox"/> No <input type="checkbox"/>		22. Present Use <u>stables</u>	34. Wall Treatment <u>open, & board & batten</u>
13. Part of Estab. Hist. Dist.? Yes <input type="checkbox"/> No <input type="checkbox"/>		23. Ownership Public <input type="checkbox"/> Private <input checked="" type="checkbox"/>	35. Plan Shape <u>rec</u>
14. District Potent? Yes <input type="checkbox"/> No <input type="checkbox"/>		24. Owner's Name & Address, if known <u>Dr. Robert Hodge 2204 NE 39th St. Kansas City, MO 64116</u>	36. Changes: (Explain in #42) Addition <input type="checkbox"/> Altered <input type="checkbox"/> Moved <input type="checkbox"/>
15. Name of Established District		25. Open to Public? Yes <input type="checkbox"/> No <input checked="" type="checkbox"/>	37. Condition Interior <u>good</u> Exterior <u>good</u>
16. Name of Established District		26. Local Contact Person or Organization <u>Friends of Arrow Rock c/o Richard Forry</u>	38. Preservation Underway? Yes <input type="checkbox"/> No <input type="checkbox"/>
17. Name of Established District		27. Other Surveys in Which Included	39. Endangered? By What? Yes <input type="checkbox"/> No <input checked="" type="checkbox"/>
18. Name of Established District		40. Visible from Public Road? Yes <input type="checkbox"/> No <input checked="" type="checkbox"/>	
19. Name of Established District		41. Distance from and Frontage on Road	
42. Further Description of Important Features <u>W facade is open with horizontal board across the lower 1/2. E 1/2 of the building is enclosed to form stalls.</u>			
43. History and Significance <u>There is no architectural or historical significance to this property as is; however during construction, either part of an historic trash fill or part of what may have been a brick yard was uncovered.</u>			
44. Description of Environment and Outbuildings <u>Sitting on the E side of an open pasture, the building is reached by a large farm gate from 5th St. A creek runs to the N & NE of the building.</u>			
45. Sources of Information <u>Interview with Dr. Hodge, 3-79</u>		46. Prepared by <u>L. Harper</u>	
47. Sources of Information		47. Organization <u>Friends of Arrow Rock</u>	
48. Date		48. Revision Date(s)	



Office of Historic Preservation, P.O. Box 176, Jefferson City, Missouri 65101


HISTORIC INVENTORY

1. No. 36		4. Present Name(s) Eastham Residence	
2. County Saline		5. Other Name(s)	
3. Location of Negatives Friends of Arrow Rock		6. Specific Location 104 N 5th Block 22 Old Town, lot 82	
7. City or Town if Rural, Township & Vicinity Arrow Rock		15. Thematic Category	
8. Site Plan with North Arrow 		17. Date(s) or Period pre 1900's	
9. Coordinates Lat _____ Long _____ UTM _____		18. Style or Design Vernacular	
10. Site: Building: Structure: Object:		19. Architect or Engineer	
11. On National Register? Yes: No: <input checked="" type="checkbox"/>		20. Contractor or Builder	
12. Part of Estab Hist Dist? Yes: No:		21. Original Use, if apparent residence	
13. District Potent? Yes: No:		22. Present Use residence	
14. District Potent? Yes: No:		23. Ownership Public: <input type="checkbox"/> Private: <input checked="" type="checkbox"/>	
15. Name of Established District		24. Owner's Name & Address, if known Mr. & Mrs. Henry Eastham Box 15, Arrow Rock	
16. Name of Established District		25. Open to Public? Yes: <input type="checkbox"/> No: <input checked="" type="checkbox"/>	
17. Name of Established District		26. Local Contact Person or Organization Friends of Arrow Rock	
18. Name of Established District		27. Other Surveys in Which Included	
19. Name of Established District		28. No. of Stories 1	
20. Name of Established District		29. Basement? Yes: <input type="checkbox"/> No: <input checked="" type="checkbox"/>	
21. Name of Established District		30. Foundation Material concrete piers	
22. Name of Established District		31. Wall Construction frame	
23. Name of Established District		32. Roof Type & Material hip, asphalt sh.	
24. Name of Established District		33. No. of Bays Front 3 Side 2	
25. Name of Established District		34. Wall Treatment masonite siding	
26. Name of Established District		35. Plan Shape rec	
27. Name of Established District		36. Changes: Addition: <input checked="" type="checkbox"/> Altered: <input type="checkbox"/> Moved: <input checked="" type="checkbox"/>	
28. Name of Established District		37. Condition Interior good Exterior good	
29. Name of Established District		38. Preservation Underway? Yes: <input type="checkbox"/> No: <input type="checkbox"/>	
30. Name of Established District		39. Endangered? By What? Yes: <input type="checkbox"/> No: <input checked="" type="checkbox"/>	
31. Name of Established District		40. Visible from Public Road? Yes: <input checked="" type="checkbox"/> No: <input type="checkbox"/>	
32. Name of Established District		41. Distance from and Frontage on Road	
33. Name of Established District		42. Further Description of Important Features <p>Moved to this lot c. 1906 from the west side of the city - Van Buren St. Originally embellished with classical motifs - wide cornice, trabeated windows and door surrounds - these are now obscured by the new siding. The residence once had a small front porch which had a bellcast hipped roof supported by columns and pilasters. The current 1 bay, 1 story porch, centered</p>	
34. Name of Established District		<div style="display: flex; align-items: center;">  </div>	
35. Name of Established District		43. History and Significance <p>This lot was the last piece of property belonging to John Sites, and was sold during the process of settling his estate in 1904. Despite the new siding the structure retains its original massing and form.</p>	
36. Name of Established District		44. Description of Environment and Outbuildings <p>Sitting on the corner of 5th and High Sts, the residence faces 5th St. A two car garage built approx. 15 years ago, sits to the rear and side (SE) of the residence. There is a concrete patio to the rear.</p>	
37. Name of Established District		45. Sources of Information <p>Interview with Mr. & Mrs. Eastham, 4-79 Eastham's have old photograph</p>	
38. Name of Established District		46. Prepared by L. Harper	
39. Name of Established District		47. Organization Friends of Arrow Rock	
40. Name of Established District		48. Date 6-79 49. Revision Date:	

42. con't

on the primary facade is supported by wrought iron columns. Additions include an enclosed porch to the rear.

Office of Historic Preservation, P.O. Box 176, Jefferson City, Missouri 65101
HISTORIC INVENTORY


1. No. 34		4. Present Name(s) Sites Gun Shop		2. County Saline	3. Location of Negatives Friends of Arrow Rock	5. Other Name(s)		
6. Specific Location Block 27 Old Town, lot 91		16. Thematic Category					28. No. of Stories 2	
7. City or Town or Rural, Township & Vicinity Arrow Rock		17. Date(s) or Period c. 1850					29. Basement? Yes <input type="checkbox"/> No <input checked="" type="checkbox"/>	
8. Site Plan with North Arrow 		18. Style or Design vernacular		30. Foundation Material stone		3. County Saline		
9. Coordinates UTM Lat Long		19. Architect or Engineer		31. Wall Construction brick			4. Federal Reference	
10. Site Building Object		20. Contractor or Builder		32. Roof Type & Material flat				
11. On National Register? Yes <input type="checkbox"/> No <input checked="" type="checkbox"/>		21. Original Use, if apparent shop		33. No. of Bays Front 2 Side				
12. Part of Estab. Hist. Dist.? Yes <input type="checkbox"/> No <input type="checkbox"/>		22. Present Use museum / restored gun shop		34. Wall Treatment common bond		5. Other Reference		
13. Part of Estab. Hist. Dist.? Yes <input type="checkbox"/> No <input type="checkbox"/>		23. Ownership Public <input type="checkbox"/> Private <input checked="" type="checkbox"/>		35. Plan Shape rect				
14. District Potent? Yes <input type="checkbox"/> No <input type="checkbox"/>		24. Owner's Name & Address, if known Friends of Arrow Rock c/o Core Lee Miller Arrow Rock, MO		36. Change(s) (Explain in #42) Addition <input type="checkbox"/> Altered <input type="checkbox"/> Moved <input type="checkbox"/>				
15. Name of Established District		25. Open to Public? restricted Yes <input type="checkbox"/> No <input checked="" type="checkbox"/>		37. Condition Interior good Exterior good		6. Other Reference		
16. Further Description of Important Features The primary facade has a one story frame porch which extends the length of the facade. It is capped by a simple wooden balustrade. Window and door openings have segmentally arched headers of brick. A wooden stair on the N facade leads to a door at the rear of the 2nd story, the entrance to that level. On the interior there is a small bricked-in enclosure with a padlocked		26. Local Contact Person or Organization Friends of Arrow Rock 270 Richard Berry		38. Preservation Underway? Yes <input checked="" type="checkbox"/> No <input type="checkbox"/>				
17. History and Significance John Sites was a gunsmith and also kept a full range of the necessary supplies for the rifleman in his shop. He was instrumental in outfitting many travellers on the Santa Fe trail; many of his guns have appeared in several western states. His father was an active gunsmith in Boonville.		27. Other Surveys in Which Included Historic Sites Catalogue, 1963		39. Endangered? By What? Yes <input type="checkbox"/> No <input checked="" type="checkbox"/>				
18. Description of Environment and Outbuildings The building sits close to the street and faces 5th St. There are no outbuildings.		19. Sources of Information J. Hamilton, Arrow Rock, Where Wheels Started West, 1911, Two Missouri Gunsmiths, Muzzle Blasts, 1969 Historic Sites Catalogue, 1963		40. Visible from Public Road? Yes <input checked="" type="checkbox"/> No <input type="checkbox"/>		7. Other Reference		
20. Sources of Information J. Hamilton, Arrow Rock, Where Wheels Started West, 1911, Two Missouri Gunsmiths, Muzzle Blasts, 1969 Historic Sites Catalogue, 1963		41. Distance from and Frontage on Road		42. Prepared by L. Berger				
21. Sources of Information J. Hamilton, Arrow Rock, Where Wheels Started West, 1911, Two Missouri Gunsmiths, Muzzle Blasts, 1969 Historic Sites Catalogue, 1963		43. Organization Friends of Arrow Rock		44. Date 8-79				
22. Sources of Information J. Hamilton, Arrow Rock, Where Wheels Started West, 1911, Two Missouri Gunsmiths, Muzzle Blasts, 1969 Historic Sites Catalogue, 1963		44. Description of Environment and Outbuildings The building sits close to the street and faces 5th St. There are no outbuildings.		45. Revision Dates				



42. con't

door where he kept powder. The building was purchased and restored by the Friends of Arrow Rock in the 1960's.

Office of Historic Preservation, P.O. Box 176, Jefferson City, Missouri 65101
HISTORIC INVENTORY

1 No 33		4 Present Name(s) Sites House		1 No
2 County Saline		5 Other Name(s)		
3 Location of Negatives Friends of Arrow Rock		James D. Estes Home, W.H. Edwards Home		
6 Specific Location Block 27 Old Town, E 1/2 of lot 91		16 Thematic Category		2 County
7 City or Town if Rural, Township & Vicinity Arrow Rock		17 Dates or Period before 1839 (?)		
8 Site Plan with North Arrow 		18 Style or Design vernacular		3 Present Address
9 Coordinates Lat Long		19 Architect or Engineer		
10 Site Structure Building (X) Object ()		20 Contractor or Builder Estes		4 Present Address
11 On National Register? Yes () No (X)		21 Original Use, if apparent residence		
12 Part of Estab. Hist. Dist.? Yes () No ()		22 Present Use house museum		5 Present Address
13 18 18 Eligible? Yes () No ()		23 Ownership Public () Private (X)		
14 District Potent? Yes () No ()		24 Owner's Name & Address, if known Friends of Arrow Rock c/o Core Lee Miller Arrow Rock, MO		6 Present Address
15 Name of Established District		25 Open to Public? restricted Yes (X) No ()		
22 Further Description of Important Features The Sites family remodeled the structure in 1874-76, raising the roof and putting on a new front porch. There is a U-shaped stairway in the central hall, and wide board floors. Hipped roof dormers are at the attic level on the N & S facades. The primary facade (E) has an elaborate dormer projection which has a small balcony with elaborate wood balustrade. It sits centrally over		26 Local Contact Person or Organization Friends of Arrow Rock		7 Present Address
23 History and Significance John Sites, b. 1821 in Virginia, came to Missouri in 1834 and worked with his father in Boonville at the gunsmith trade. He settled in Arrow Rock in 1844, buying this property in 1866. He had a well established business, with his shop located just N of the residence. He was an active member in the Arrow Rock Christian Church. Mr. & Mrs. Sites had one child who died at		27 Other Surveys in which included Historic Sites Catalogue 1963		
24 Description of Environment and Outbuildings The residence sits on a corner lot at 5th and High Sts., facing 5th. There is one small outbuilding directly behind the structure.		28 Condition Interior good Exterior good		8 Present Address
25 Sources of Information Historic Sites Catalogue, 1963 J. Hamilton, Arrow Rock, Where Wheels Started West. Hall, Two Missouri Gunsmiths, Muscle Blasts 1969		29 Preservation Underway? Yes () No ()		
26 Sources of Information Historic Sites Catalogue, 1963 J. Hamilton, Arrow Rock, Where Wheels Started West. Hall, Two Missouri Gunsmiths, Muscle Blasts 1969		30 Endangered? By What? Yes () No (X)		9 Present Address
27 Sources of Information Historic Sites Catalogue, 1963 J. Hamilton, Arrow Rock, Where Wheels Started West. Hall, Two Missouri Gunsmiths, Muscle Blasts 1969		31 Visible from Public Road? Yes () No ()		
28 Sources of Information Historic Sites Catalogue, 1963 J. Hamilton, Arrow Rock, Where Wheels Started West. Hall, Two Missouri Gunsmiths, Muscle Blasts 1969		32 Distance from and Frontage on Road		10 Present Address
29 Sources of Information Historic Sites Catalogue, 1963 J. Hamilton, Arrow Rock, Where Wheels Started West. Hall, Two Missouri Gunsmiths, Muscle Blasts 1969		33 Prepared by L. Kerper		
30 Sources of Information Historic Sites Catalogue, 1963 J. Hamilton, Arrow Rock, Where Wheels Started West. Hall, Two Missouri Gunsmiths, Muscle Blasts 1969		34 Organizational Friends of Arrow Rock		11 Present Address
31 Sources of Information Historic Sites Catalogue, 1963 J. Hamilton, Arrow Rock, Where Wheels Started West. Hall, Two Missouri Gunsmiths, Muscle Blasts 1969		35 Date		
32 Sources of Information Historic Sites Catalogue, 1963 J. Hamilton, Arrow Rock, Where Wheels Started West. Hall, Two Missouri Gunsmiths, Muscle Blasts 1969		36 Revision Date(s)		12 Present Address
33 Sources of Information Historic Sites Catalogue, 1963 J. Hamilton, Arrow Rock, Where Wheels Started West. Hall, Two Missouri Gunsmiths, Muscle Blasts 1969		37		



42. con't

the polygonal entrance bay. Interior chimneys sit to either side of the central hall.


43. con't

the age of 10. Sites died in 1904. He and his trade had been important to the business of the community - outfitting many of the westward travellers with their much need weapons.

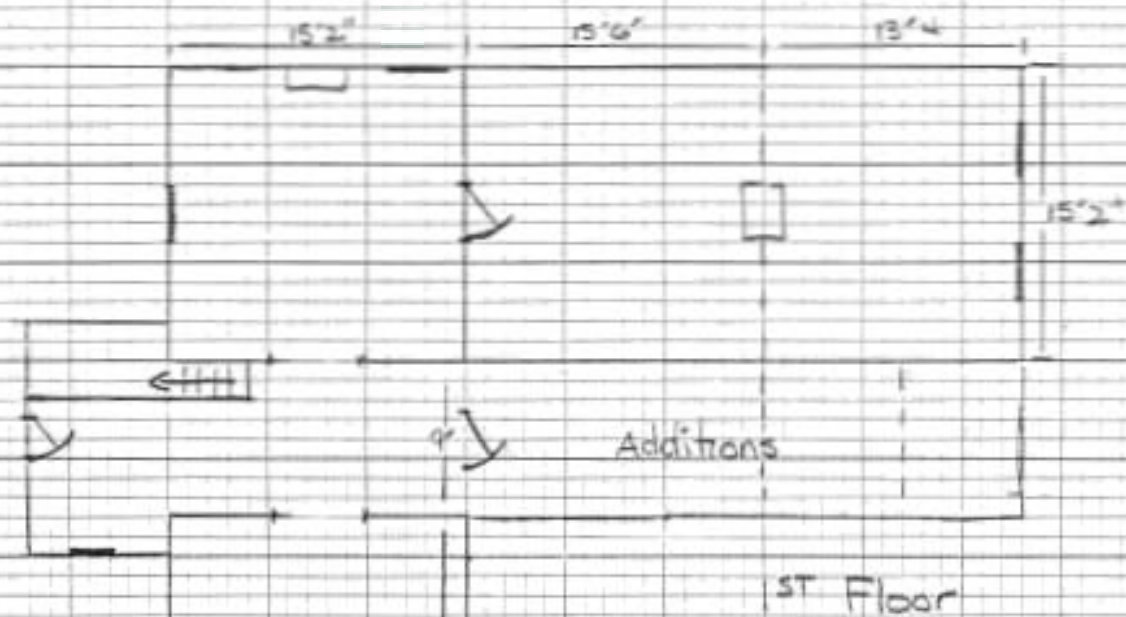
In the 1960's the Friends of Arrow Rock acquired the Sites House and Gun Shop and restored them.

Office of Historic Preservation, P.O. Box 176, Jefferson City, Missouri 65101

HISTORIC INVENTORY

1 No #112		4 Present Name(s) Humbard Residence		1 No
2 County Saline		5 Other Name(s)		
3 Location of Negatives Friends of Arrow Rock				
6 Specific Location Block 29, Old Town, lot 104		16 Thematic Category		2 County
7 City or Town if Rural, Township & Vicinity Arrow Rock		17 Dates or Period 1960's		
8 Site Plan with North Arrow		18 Style or Design log cabin		4 Present Name(s)
		19 Architect or Engineer		
		20 Contractor or Builder Leon Humbard		
		21 Original Use, if apparent residence		
		22 Present Use residence		
		23 Ownership Public: <input type="checkbox"/> Private: <input checked="" type="checkbox"/>		
		24 Owner's Name & Address, if known Leon Humbard 4527 Bellefontaine Kansas City, MO 64117		
		25 Open to Public? Yes: <input type="checkbox"/> No: <input checked="" type="checkbox"/>		
		26 Local Contact Person or Organization Friends of Arrow Rock c/o Richard Porry		
		27 Other Surveys in Which Included		
		9 Coordinates UTM Lat Long		28 No. of Stories 1
10 Side: <input type="checkbox"/> Structure: <input type="checkbox"/> Building <input checked="" type="checkbox"/> Object: <input type="checkbox"/>		29 Basement? Yes <input checked="" type="checkbox"/> No: <input type="checkbox"/>		
11 On National Register? Yes: <input type="checkbox"/> No: <input checked="" type="checkbox"/>		30 Foundation Material concrete		
12 Is it Eligible? Yes: <input type="checkbox"/> No: <input checked="" type="checkbox"/>		31 Wall Construction log		
13 Part of Estab. Dist.? Yes: <input type="checkbox"/> No: <input type="checkbox"/>		32 Roof Type & Material gable, wood sh.		
14 District Potent? Yes: <input type="checkbox"/> No: <input type="checkbox"/>		33 No. of Sides Front: <input type="checkbox"/> Side: <input type="checkbox"/>		
15 Name of Established District		34 Wall Treatment log		
42 Further Description of Important Features A one story pent roofed porch extends across the full length of the main facade (W). A pent room room of frame construction with vertical board siding extends across the rear facade (E). A large stone exterior chimney is on the S facade.		35 Plan Shape rec		
43 History and Significance There is no historical or architectural significance to this building.		36 Changes: (Explain in #42) Addition: <input type="checkbox"/> Altered: <input type="checkbox"/> Moved: <input type="checkbox"/>		
44 Description of Environment and Outbuildings There are no outbuildings. The residence faces W onto 6th St.		37 Condition Interior: good Exterior: good		
45 Sources of Information		38 Preservation Underway? Yes: <input type="checkbox"/> No: <input type="checkbox"/>		
		39 Endangered? By What? Yes: <input type="checkbox"/> No: <input checked="" type="checkbox"/>		
		40 Visible from Public Road? Yes: <input checked="" type="checkbox"/> No: <input type="checkbox"/>		
		41 Distance from and Frontage on Road		
		46 Prepared by L. Harper		
		47 Organization Friends of Arrow Rock		
		48 Date 6-79		
		49 Revision Date(s)		
		5 Other Name(s)		

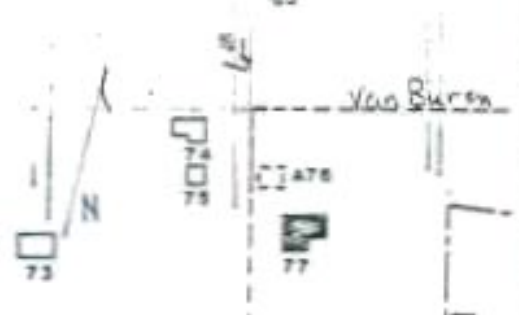

Korte house



NOT TO SCALE

refer to State Map File: Arrow Rock #10 Drawing 1026 - #15 +
2046 - #15

Office of Historic Preservation, P.O. Box 176, Jefferson City, Missouri 65101
HISTORIC INVENTORY

1 No 77		4 Present Name(s) Korte House		1 No
2 County Saline		3 Other Name(s) Ancell Residence		
3 Location of Negatives Friends of Arrow Rock				
6 Specific Location Block 1 Bingham's Addition, lots 7 & 8		16 Thematic Category		2 County
7 City or Town if Rural, Township & Vicinity Arrow Rock		17 Date(s) or Period 1850's		
8 Sub-Plan with North Arrow 		18 Style or Design Greek Revival		
9 Coordinates Lat Long		19 Architect or Engineer		
10 Site : Building <input checked="" type="checkbox"/>		20 Contractor or Builder Ancell		
11 On National Register? Yes <input type="checkbox"/> No <input checked="" type="checkbox"/>		21 Original Use, if apparent residence		
12 Part of Estab. Hist. Dist.? Yes <input type="checkbox"/> No <input type="checkbox"/>		22 Present Use proposed Park Superintendent res. & facility		
13 District Potential? Yes <input type="checkbox"/> No <input type="checkbox"/>		23 Ownership Public <input checked="" type="checkbox"/> Private <input type="checkbox"/>		
15 Name of Established District		24 Owner's Name & Address, if known State of Missouri Park Department Jefferson City, MO		
14 Description of Environment and Outbuildings The house faces W onto 6th St. Several outbuildings are associated with the property. A modern garage to the W is scheduled to be torn down or moved. To the SE is a small gable roofed, clapboarded building with a		25 Open to Public? Yes <input type="checkbox"/> No <input checked="" type="checkbox"/>		
42 Further Description of Important Features Built in stages similar to the Van Arsdale/Bingham house the one story dog trot was built in the 1850's, in the 1860's a one story ell was added, in the 1870's the 2nd story of the main block was added as was the staircase & the projecting 2 story gable roofed central bay, & in the 1920's a porch and doorway were added to the N facade. During restoration this later addition was removed.		26 Local Contact Person or Organization Friends of Arrow Rock 670 Richard Forry		
43 History and Significance Ancell, a prominent Arrow Rock citizen, was the 1st owner of this property. G.P. Martin, a dry goods merchant who had a business house on Main St., resided in the house in th 1870's and added the projecting central bay and entrance.		27 Other Surveys in Which Included		
44 Sources of Information Richard Forry, 4-79 State Map File for Arrow Rock		28 No. of Stories 2		
45 Prepared by L. Harper		29 Basement? Yes <input checked="" type="checkbox"/> No <input type="checkbox"/> partial		
46 Organizational Friends of Arrow Rock		30 Foundation Material stone piers, ell is brick		
47 Date 6-79		31 Wall Construction timber frame		
48 Revision Date(s)		32 Roof Type & Material gable, wood sh.		
49		33 No. of Bays Front 3 Side		
50		34 Wall Treatment clapboard		
51		35 Plan Shape L		
52		36 Changes- (Explain in #42) Addition <input checked="" type="checkbox"/> Altered <input type="checkbox"/> Moved <input type="checkbox"/>		
53		37 Condition Interior good Exterior good		
54		38 Preservation Underway? Yes <input checked="" type="checkbox"/> No <input type="checkbox"/>		
55		39 Endangered? By What? Yes <input type="checkbox"/> No <input checked="" type="checkbox"/>		
56		40 Visible from Public Road? Yes <input checked="" type="checkbox"/> No <input type="checkbox"/>		
57		41 Distance from and Frontage on Road		
58				
59		60		
61		62		
63		64		
65		66		
67		68		
69		70		
70		71		
71		72		
72		73		
73		74		
74		75		
75		76		
76		77		
77		78		
78		79		
79		80		
80		81		
81		82		
82		83		
83		84		
84		85		
85		86		
86		87		
87		88		
88		89		
89		90		
90		91		
91		92		
92		93		
93		94		
94		95		
95		96		
96		97		
97		98		
98		99		
99		100		

42. con't

Construction is heavy timber with mortise and tendon joints and round pegs. The Central bay is embellished with an entrance of a single leaf door with transom, capped by a small gable roof on the 1st story; on the 2nd story is a window with a small Queen Anne arch type header. Other window surrounds are trabeated.

Detailed plans can be obtained at the State Office in the Maps and Drawing File for Arrow Rock.

44 con't

pent roofed additon to the S. This may have served as a smoke house. The privy is S of the smoke house and is gable roofed and covered in vertical boards. S of the privy is a gable roofed board and batten chicken house. These buildings run in a line and are somewhat connected by a horizontal board fence. Further S are two buildings, both with gable roofs and vertical board siding.

Office of Historic Preservation, P.O. Box 176, Jefferson City, Missouri 65101
HISTORIC INVENTORY

1 No		1 No	
1 No		2 County	
1 No		4 Present Name(s)	
1 No		5 Other Name(s)	
1 No		6 Present Name(s)	
1 No		7 Present Name(s)	
1 No		8 Present Name(s)	
1 No		9 Present Name(s)	
1 No		10 Present Name(s)	
1 No		11 Present Name(s)	
1 No		12 Present Name(s)	
1 No		13 Present Name(s)	
1 No		14 Present Name(s)	
1 No		15 Present Name(s)	
1 No		16 Present Name(s)	
1 No		17 Present Name(s)	
1 No		18 Present Name(s)	
1 No		19 Present Name(s)	
1 No		20 Present Name(s)	
1 No		21 Present Name(s)	
1 No		22 Present Name(s)	
1 No		23 Present Name(s)	
1 No		24 Present Name(s)	
1 No		25 Present Name(s)	
1 No		26 Present Name(s)	
1 No		27 Present Name(s)	
1 No		28 Present Name(s)	
1 No		29 Present Name(s)	
1 No		30 Present Name(s)	
1 No		31 Present Name(s)	
1 No		32 Present Name(s)	
1 No		33 Present Name(s)	
1 No		34 Present Name(s)	
1 No		35 Present Name(s)	
1 No		36 Present Name(s)	
1 No		37 Present Name(s)	
1 No		38 Present Name(s)	
1 No		39 Present Name(s)	
1 No		40 Present Name(s)	
1 No		41 Present Name(s)	
1 No		42 Present Name(s)	
1 No		43 Present Name(s)	
1 No		44 Present Name(s)	
1 No		45 Present Name(s)	
1 No		46 Present Name(s)	
1 No		47 Present Name(s)	
1 No		48 Present Name(s)	
1 No		49 Present Name(s)	
1 No		50 Present Name(s)	
1 No		51 Present Name(s)	
1 No		52 Present Name(s)	
1 No		53 Present Name(s)	
1 No		54 Present Name(s)	
1 No		55 Present Name(s)	
1 No		56 Present Name(s)	
1 No		57 Present Name(s)	
1 No		58 Present Name(s)	
1 No		59 Present Name(s)	
1 No		60 Present Name(s)	
1 No		61 Present Name(s)	
1 No		62 Present Name(s)	
1 No		63 Present Name(s)	
1 No		64 Present Name(s)	
1 No		65 Present Name(s)	
1 No		66 Present Name(s)	
1 No		67 Present Name(s)	
1 No		68 Present Name(s)	
1 No		69 Present Name(s)	
1 No		70 Present Name(s)	
1 No		71 Present Name(s)	
1 No		72 Present Name(s)	
1 No		73 Present Name(s)	
1 No		74 Present Name(s)	
1 No		75 Present Name(s)	
1 No		76 Present Name(s)	
1 No		77 Present Name(s)	
1 No		78 Present Name(s)	
1 No		79 Present Name(s)	
1 No		80 Present Name(s)	
1 No		81 Present Name(s)	
1 No		82 Present Name(s)	
1 No		83 Present Name(s)	
1 No		84 Present Name(s)	
1 No		85 Present Name(s)	
1 No		86 Present Name(s)	
1 No		87 Present Name(s)	
1 No		88 Present Name(s)	
1 No		89 Present Name(s)	
1 No		90 Present Name(s)	
1 No		91 Present Name(s)	
1 No		92 Present Name(s)	
1 No		93 Present Name(s)	
1 No		94 Present Name(s)	
1 No		95 Present Name(s)	
1 No		96 Present Name(s)	
1 No		97 Present Name(s)	
1 No		98 Present Name(s)	
1 No		99 Present Name(s)	
1 No		100 Present Name(s)	

2 County

4 Present Name(s)

6 Present Name(s)

8 Present Name(s)

10 Present Name(s)

12 Present Name(s)

14 Present Name(s)

16 Present Name(s)

18 Present Name(s)

20 Present Name(s)

22 Present Name(s)

24 Present Name(s)

26 Present Name(s)

28 Present Name(s)

30 Present Name(s)

32 Present Name(s)

34 Present Name(s)

36 Present Name(s)

38 Present Name(s)

40 Present Name(s)

42 Present Name(s)

44 Present Name(s)

46 Present Name(s)

48 Present Name(s)

50 Present Name(s)

52 Present Name(s)

54 Present Name(s)

56 Present Name(s)

58 Present Name(s)

60 Present Name(s)

62 Present Name(s)

64 Present Name(s)

66 Present Name(s)

68 Present Name(s)

70 Present Name(s)

72 Present Name(s)

74 Present Name(s)

76 Present Name(s)

78 Present Name(s)

80 Present Name(s)

82 Present Name(s)

84 Present Name(s)

86 Present Name(s)

88 Present Name(s)

90 Present Name(s)

92 Present Name(s)

94 Present Name(s)

96 Present Name(s)

98 Present Name(s)

100 Present Name(s)



42. Further Description of Important Features
 Excavation has revealed foundation material for what is believed to be the schoolhouse for the early community. The present plans are for the dig to finish the summer of 1979 with evaluation of the site. Robert Bray has been the supervisor of the project.

43. History and Significance
 No building appears on this site in the 1896 Plat. This site represents only one of the many historical archaeological sites present in and near the community.

44. Description of Environment and Outbuildings
 It is close to the street, located on the E side of 6th St.

45. Sources of Information
 Information from R. Bray and R. Porry, 6-79


46. Prepared by
 L. Harper

47. Organization
 Friends of Arrow Rock

48. Date
 6-79

49. Revision Date(s)

Office of Historic Preservation, P.O. Box 176, Jefferson City, Missouri 65101
HISTORIC INVENTORY * Intrusion

1 No	
1 No 75	4 Present Name(s) Arrow Rock Firehouse
2 County Saline	5 Other Name(s)
3 Location of Neighbors Friends of Arrow Rock	
6 Specific Location Block 34 Old Town, S 1/2 of lot 113	
7 City or Town if Rural, Township & Vicinity Arrow Rock	
8 Site Plan with North Arrow 10 	
9 Coordinates Lat Long UTM	
10 Site Building X Structure Object	
11 On National Register? Yes No X	
12 Is it Eligible? Yes No X	
13 Part of Estab Hist Dist? Yes No	
14 District Potent? Yes No	
15 Name of Established District	
16 Thematic Category	
17 Date(s) or Period 1970's	
18 Style or Design vernacular	
19 Architect or Engineer	
20 Contractor or Builder	
21 Original Use, if apparent firehouse	
22 Present Use firehouse	
23 Ownership Public <input type="checkbox"/> Private <input checked="" type="checkbox"/>	
24 Owner's Name & Address, if known City of Arrow Rock c/o Sallie Hailey, Mayor Arrow Rock, MO	
25 Open to Public? Yes <input type="checkbox"/> No <input checked="" type="checkbox"/>	
26 Local Contact Person or Organization Friends of Arrow Rock 670 Richard Forry	
27 Other Surveys in Which Included	
28 No. of Stories 1	
29 Basement? Yes <input type="checkbox"/> No <input checked="" type="checkbox"/>	
30 Foundation Material concrete	
31 Wall Construction frame	
32 Roof Type & Material gable, ribbed metal	
33 No. of Bays Front 2 Side 2	
34 Wall Treatment clapboard	
35 Plan Shape rec	
36 Changes: (Explain in #42) Addition: <input type="checkbox"/> Altered: <input type="checkbox"/> Moved: <input type="checkbox"/>	
37 Condition Interior good Exterior good	
38 Preservation Underway? Yes <input type="checkbox"/> No <input type="checkbox"/>	
39 Endangered? By What? Yes <input type="checkbox"/> No <input checked="" type="checkbox"/>	
40 Visible from Public Road? Yes <input checked="" type="checkbox"/> No <input type="checkbox"/>	
41 Distance from and Frontage on Road	
42 Further Description of Important Features The main facade has two large overhead garage doors.	
43 History and Significance Serving the needs of the community, the building blends into the architectural landscape and is not obtrusive to the eye.	
44 Description of Environment and Outbuildings There are no outbuildings. The building faces 6th St. with a double wide gravel access drive from 6th St.	
45 Sources of Information Richard Forry, 3-79	
46 Prepared by L. Harper	
47 Organization Friends of Arrow Rock	
48 Date 6-79	49 Revision Date(s)
5 No	
6 County	
7 Present Address	
8 Survey Number	



Office of Historic Preservation, P.O. Box 176, Jefferson City, Missouri 65101
HISTORIC INVENTORY

1 No 74		4 Present Name(s) Holloway Residence		1 No
7 County Saline		5 Other Name(s)		
3 Location of Map(s) Friends of Arrow Rock		W.H. Miller Property, Fielden Switzler House		
8 Specific Location 601 S. 6th St. Block 34 Old Town, lot 113 N + of lot		16 Thematic Category		2 Courts
7 City or Town if Rural, Township & Vicinity Arrow Rock		17 Dates) or Period mid 1800's		
4 Site Plan with North Arrow 40		18 Style or Design Vernacular with Classical		
9 Coordinates Lat Long		19 Architect or Engineer		
10 Site: <input type="checkbox"/> Building <input checked="" type="checkbox"/> Structure: <input type="checkbox"/> Object: <input type="checkbox"/>		20 Contractor or Builder		
11 On National Register? Yes: <input type="checkbox"/> No: <input checked="" type="checkbox"/>		21 Original Use, if apparent residence		
12 Part of Estab. Inst. Dist? Yes: <input type="checkbox"/> No: <input type="checkbox"/>		22 Present Use residence, rental property		
13 Name of Established District		23 Ownership Public: <input type="checkbox"/> Private: <input checked="" type="checkbox"/>		
14 District Potential? Yes: <input type="checkbox"/> No: <input type="checkbox"/>		24 Owner's Name & Address, if known Mr. & Mrs. Wm H. Miller P.O. Box 5 Arrow Rock, MO		
15 Name of Established District		25 Open to Public? Yes: <input type="checkbox"/> No: <input checked="" type="checkbox"/>		
42 Further Description of Important Features Moved to this location sometime after 1865 from Block 11 Bingham's Addition. Double pen type with ell and pent roof addition on the SW. Porch runs across the primary facade (E) and along S facade. Chimney of S end has corbelled cap. A wide plain frieze follows the roof line and terminates with returns on the W facade. A raking cornice, with frieze is also on the W facade.		26 Local Contact Person or Organization Friends of Arrow Rock c/o Richard Forry		4 Present Name(s) 5 Other Name(s)
43 History and Significance Dr. Bradford had house moved to this lot, which is directly S of his residence, for living quarters for his black help. Restored by the Miller's it now serves as rental property.		27 Other Surveys in which included		
44 Description of Environment and Outbuildings The residence sits at the SE corner of Van Buren and 6th Sts., facing 6th. There is one modern outbuilding used for storage.		28 No. of Stories 1		
45 Sources of information Interview with Mr. & Mrs Miller, 3-79 Interview with J. Holloway, 6-79 Property Abstract		29 Basement? Yes: <input type="checkbox"/> No: <input checked="" type="checkbox"/>		
		30 Foundation Material stone, brick		
		31 Wall Construction log, frame		
		32 Roof Type & Material gable, ribbed metal		
		33 No. of Bays Front: 4 Side: <input type="checkbox"/>		
		34 Wall Treatment clapboard		
		35 Plan Shape L		
		36 Changes: (Explain in #42) Addition: <input checked="" type="checkbox"/> Altered: <input type="checkbox"/> Moved: <input checked="" type="checkbox"/>		
		37 Condition Interior: good Exterior: good		
		38 Preservation Underway? Yes: <input type="checkbox"/> No: <input type="checkbox"/>		
		39 Endangered? By What? Yes: <input type="checkbox"/> No: <input checked="" type="checkbox"/>		
		40 Visible from Public Road? Yes: <input checked="" type="checkbox"/> No: <input type="checkbox"/>		
		41 Distance from end Frontage on Road		
		46 Prepared by L. Harper		
		47 Organization Friends of Arrow Rock		
		48 Date: 6-79 49 Revision Date(s):		

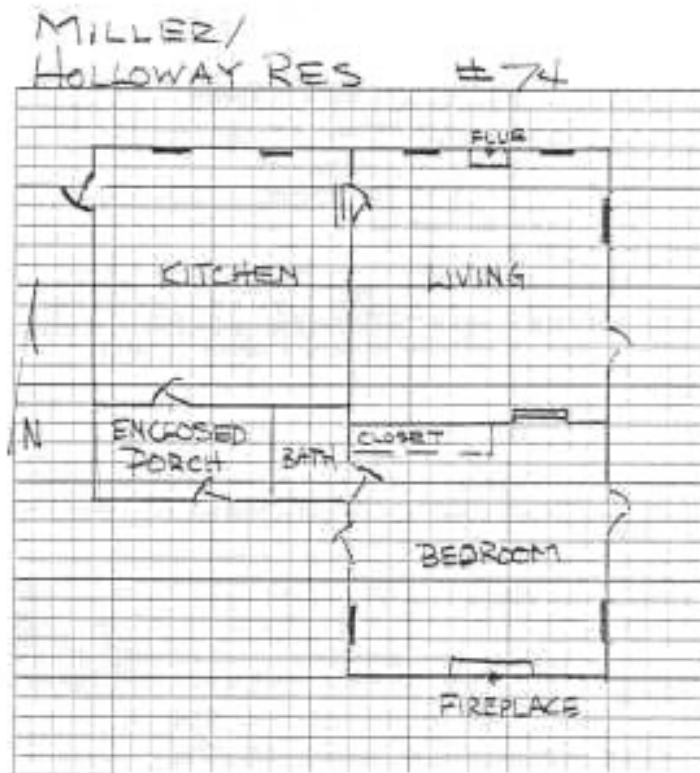


42. con't

Corner boards have entablatures to form pilasters. Frame ell was added after house was moved. On the interior the floors are on 3 levels; the S room now used as a bedroom is the highest. It has a fireplace (closed over) on the S wall, a door leading to the porch on the E and a small porch on the W. In the N room, living, a flue on the N wall remains. Stepping down into the kitchen which is in the ell there is a flue in the W wall. A closed in porch contains a bath and a small work room. The interior wall between the two E rooms is log and is 18" thick.

43: con't

From Abstract: C.B. Parsons sold lots 113 & 114 to Lavinia Bradford in 1865 for \$840. These lots contained the Stable and Ice House lots of the Parsons property. In 1884 Mrs. Bradford deeded the property, lot 113, to Frank and Adeline Switzler.



Office of Historic Preservation, P.O. Box 176, Jefferson City, Missouri 65101
HISTORIC INVENTORY

1. No 29		4. Present Name(s) Nelle Thompson Residence		1. No
7. County Saline		5. Other Name(s) Henry Mills-John Jones Home		
3. Location of Negatives Friends of Arrow Rock				
6. Specific Location Block 32 Old Town		18. Thematic Category		2. County
7. City or Town: If Rural, Township & vicinity Arrow Rock		17. Dates or Period c.1853-54		
8. Site Plan with North Arrow		19. Style or Design Greek Revival		3. Present Name(s)
		20. Contractor or Builder H.S. MILLS		
9. Coordinates Lat Long		21. Original Use, if apparent residence		4. Present Name(s)
10. Site: Building <input checked="" type="checkbox"/> Structure: Object <input type="checkbox"/>		22. Present Use residence and boarding house		
11. On National Register? Yes <input type="checkbox"/> No <input checked="" type="checkbox"/>		23. Ownership Public <input type="checkbox"/> Private <input checked="" type="checkbox"/>		5. Other Name(s)
12. Part of Estab. Hist. Dist.? Yes <input type="checkbox"/> No <input checked="" type="checkbox"/>		24. Owner's Name & Address, if known Nelle Thompson Arrow Rock, MO		
13. Name of Established District		25. Open to Public? Yes <input checked="" type="checkbox"/> No <input type="checkbox"/>		6. Other Name(s)
		26. Local Contact Person or Organization Friends of Arrow Rock c/o Richard Perry		
42. Further Description of Important Features		27. Other Surveys in Which Included Historic Sites Catalog, 1963		7. Other Name(s)
<p>Questions exists as to which part of the house is the original and which the additions. It may be that the pedimented section is the original with the west ell and addition put on at the time that Jones purchased the property in 1859. The primary facade (S) is embellished with 2 story pilasters (6) with rectangular 6 over 6 windows spaced between them. This facade is covered</p>				
43. History and Significance		46. Prepared by L. Harper		
<p>H. S. Mills bought the property in 1853, and sold to Dr. O.F. Potter for \$3,500, who sold it to John Jones, Sr. in 1859 for \$4,000. Jones may have added the west addition. Jones brought his family from Virginia in the early 1830's. Dr. O.F. Potter was a native of Watertown, N.Y. (b. 1829) who lived in Arrow Rock from 1840 to 1855, and took a degree from Missouri</p>		47. Organization Friends of Arrow Rock		
44. Description of Environment and Outbuildings		48. Date A-70		
<p>The main block is on lots 109 & 110, the ell on lot 117. A board and batten, gable roofed smoke house, original to the house, sits directly (N) to the rear of the buildings. A turn of the century garage sits to the E</p>		49. Revision Date		
45. Sources of Information		50. Revision Date		
<p>J. Hamilton, Arrow Rock, Where Wheels Started West Historic Sites Catalogue, 1963 van Ravenswaay, Arrow Rock Interview with N. Thompson, 5-79</p>				

34 con't

Shiplap, clapboard, asbestos siding

42. con't

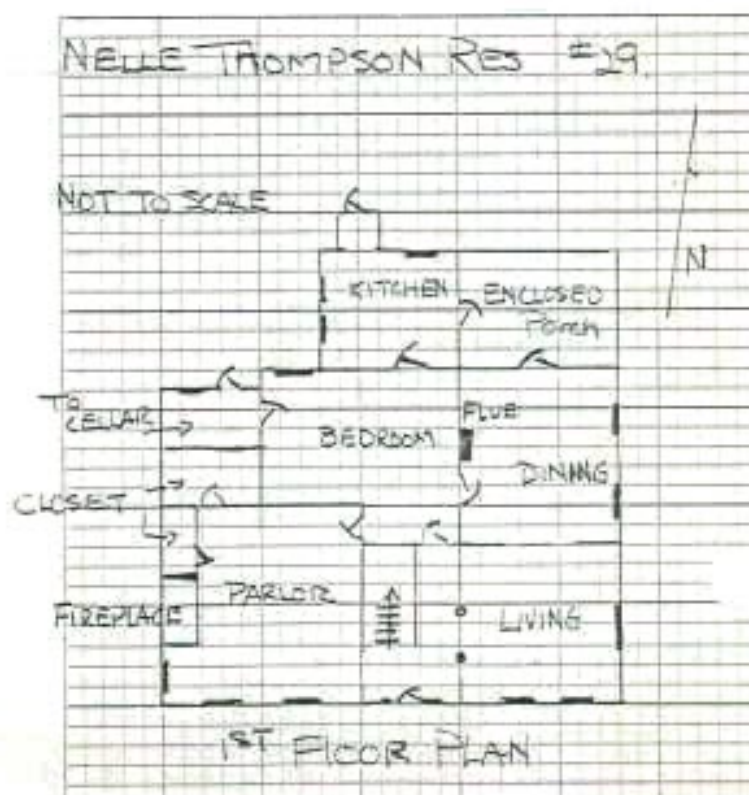
with both wide (E end) and narrow (W) shiplap. A wide plain frieze is at the roof line. Brackets which now are present only under the pediment, originally ran the full length of the facade. A veranda runs almost the length of the facade and around the E end. It is a one story porch with pent roof and supported by panelled, square columns on concrete piers with a plain balustrade between. Secondary facades are covered with clapbearding. A Victorian porch once ran across the central 3 bays, but in the early 1900's Mrs. M.R. Mcquire changed the porch to it present form, added a basement under the kitchen, built the garage, and made some interior changes, such as adding the colonade in the central hall. Entering through a single leaf door with transom and sidelights one comes into a central hall with an ornate stairwell, which has plain turned balusters, a curved railing, and a turned newel. Fireplaces appear (1 up, 1 down) only in the W ell which measures 20' square. The mantelpiece is made up of a wide plain frieze on pilasters. Much of the original millwork remains including the Grecian ear window and door moldings.

43. cont

Medical College in St. Louis. During the early 1900's the structure served as the Arrow Rock Hotel run by Will Eichman.

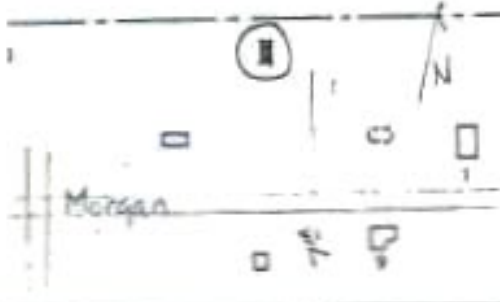
44. con't

of the residence, immediately at the street and facing 6th St.



Office of Historic Preservation, P.O. Box 176, Jefferson City, Missouri 65101


HISTORIC INVENTORY

1 Present Name(s) Larson Property		28 No. of Stories 1	
2 County Saline		29 Basement? Yes <input type="checkbox"/> No <input checked="" type="checkbox"/>	
3 Location of Negatives Friends of Arrow Rock		30 Foundation Material stone piers	
4 Specific Location Block 39, Old Town, lot 123.		31 Wall Construction frame	
7 City or Town if Rural, Township & Vicinity Arrow Rock		32 Roof Type & Material gable, corrugated meta	
5 Site Plan with North Arrow 		33 No. of Bays Front Side	
9 Coordinates UTM Lat. Long.		34 Wall Treatment clapboard	
4 Site Structure Building <input checked="" type="checkbox"/> Remnant <input type="checkbox"/> Object <input type="checkbox"/>		35 Plan Shape rec	
11 On National Register? Yes <input type="checkbox"/> No <input type="checkbox"/>		36 Changes (Explain in #42) Addition <input type="checkbox"/> Altered <input type="checkbox"/> Moved <input type="checkbox"/>	
12 Is it Eligible? Yes <input type="checkbox"/> No <input type="checkbox"/>		37 Condition Interior <u>deteriorated</u> Exterior <u>deteriorated</u>	
13 Part of Estab Hist Dist? Yes <input type="checkbox"/> No <input type="checkbox"/>		38 Preservation Underway? Yes <input type="checkbox"/> No <input checked="" type="checkbox"/>	
14 District Potenti? Yes <input type="checkbox"/> No <input type="checkbox"/>		39 Endangered? Yes <input checked="" type="checkbox"/> By What? No <input type="checkbox"/>	
15 Name of Established District		40 Visible from Public Road? Yes <input checked="" type="checkbox"/> No <input type="checkbox"/>	
16 Thematic Category		41 Distance from and Frontage on Road	
17 Dates or Period pre 1896		42 Further Description of important Features Structure appears to have been a 2 room building with a central chimney, an ell to the rear (NW), and a porch (?) to the SW. A raking cornice is still intact at the gable end.	
18 Style or Design vernacular		43 History and Significance In its present condition it lacks any architectural merit, however its construction is typical of methods used by the Black community at and before the turn-of-the-century. This remnant may have historical significance to the Black History of the area.	
19 Architect or Engineer		44 Description of Environment and Outbuildings There are no visible outbuildings remaining. The residence faced E onto 7th St.	
20 Contractor or Builder		45 Sources of Information Interview with E.L. Taylor, 5-79 Atlas of 1896	
21 Original Use, if apparent residence		46 Prepared by L. Harper	
22 Present Use abandoned		47 Organization Friends of Arrow Rock	
23 Ownership Public <input type="checkbox"/> Private <input checked="" type="checkbox"/>		48 Date 6-79	
24 Owner's Name & Address, if known heir property		49 Revision Date(s)	
25 Open to Public? n/a Yes <input type="checkbox"/> No <input type="checkbox"/>		26 Local Contact Person or Organization Friends of Arrow Rock c/o Richard Perry	
27 Other Surveys in Which Included		28	




Sites House # 33

W. A. Edwards home - family



Office of Historic Preservation, P.O. Box 176, Jefferson City, Missouri 65101
HISTORIC INVENTORY

1 No. 28		4 Present Name(s) Zion United Church of Christ		25 No. of Stories 1	
2 County Moline		5 Other Name(s) Zion Evangelical and Reformed Church		29 Basement? Yes <input type="checkbox"/> No <input type="checkbox"/>	
3 Location of Negatives Friends of Arrow Rock		16 Thematic Category		30 Foundation Material concrete	
6 Specific Location Block 37 Old Town, lot 128		17 Dates or Period 1857 or 59		31 Wall Construction timber frame	
7 City or Town if Rural, Township & Vicinity Arrow Rock		18 Style or Design Greek Revival		32 Roof Type & Material gable, asphalt sh	
8 Site Plan with North Arrow 		19 Architect or Engineer		33 No. of Sides Front 1 Side	
9 Coordinates UTM Lat Long		20 Contractor or Builder Cumberland Presbyterian Ch		34 Wall Treatment clapboard	
10 Site <input type="checkbox"/> Building <input checked="" type="checkbox"/> Structure <input type="checkbox"/> Object <input type="checkbox"/>		21 Original Use, if apparent church		35 Plan Shape rect	
11 On National Register? Yes <input type="checkbox"/> No <input checked="" type="checkbox"/>		22 Present Use church		36 Changes: Addition <input checked="" type="checkbox"/> Altered <input type="checkbox"/> Moved <input type="checkbox"/> (Explain in #42)	
12 Part of Estab. Hist. Dist.? Yes <input type="checkbox"/> No <input type="checkbox"/>		23 Ownership Public <input type="checkbox"/> Private <input checked="" type="checkbox"/>		37 Condition Interior <u>good</u> Exterior <u>good</u>	
13 Name of Established District		24 Owner's Name & Address, if known Zion United Church of Christ Arrow Rock, MO		38 Preservation Underway? Yes <input type="checkbox"/> No <input checked="" type="checkbox"/>	
		25 Open to Public? Yes <input checked="" type="checkbox"/> No <input type="checkbox"/> restricted		39 Endangered? By What? Yes <input type="checkbox"/> No <input checked="" type="checkbox"/>	
		26 Local Contact Person or Organization Friends of Arrow Rock 878 Railroad Bldg		40 Visible from Public Road? Yes <input checked="" type="checkbox"/> No <input type="checkbox"/>	
		27 Other Surveys in Which Included Historic Sites Catalogue 1963		41 Distance from and Frontage on Road	
42 Further Description of Important Features This frame building constructed in 1857 or 59 at the cost of \$2,250, had a vestibule added to the main facade (E) in 1950. Originally the building had shutters at the 9 over 9 windows. The large corner pilasters and heavy horizontal cornice are still evident though hidden behind the projecting vestibule, which has double doors and is capped by a small gable supported by brackets.					
43 History and Significance The Cumberland Presbyterian church was organized in 1853 and built this frame church. They sold it to the Evangelical congregation in 1900; it continues to serve that congregation today. Services were delivered in both German and English until the 1930's. Despite the vestibule the building retained its architectural integrity.					
44 Description of Environment and Outbuildings The church faces (E) 7th Street and is slightly higher than the street. Concrete steps lead up to the sidewalk, more steps lead up to the church entrance. There are no outbuildings.					
45 Sources of Information Historic Sites Catalogue, 1963 Interview with Rev. Schultz, 5-79 van Ravenswaay, Arrow Rock				46 Prepared by L. Harper	
				47 Organization Friends of Arrow Rock	
				48 Date <input type="checkbox"/> Revision Date: <input type="checkbox"/>	

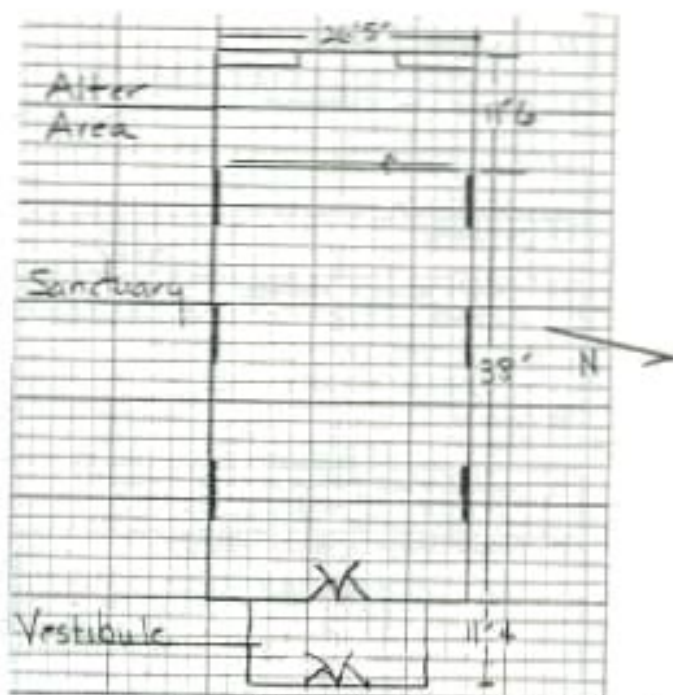


42 con't

Additions include wiring for electricity in 1922, adding a basement in 1950, and a tunnel, new class rooms and baths in 1961 for \$18,000.


The building is crowned by a square belfry which sits astride the ridge of the roof at the front of the building. It has louvered windows and ornately carved cresting at the roof line.

On the interior the pews are arranged to form a central aisle; at the W end the pulpit area is raised one step, the alter area is raised another step and is inset into the rear wall under an arch motif. The walls are plastered and painted white except at the alter which is blue.

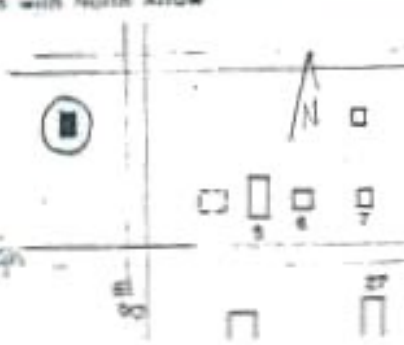


Zion United Church of Christ

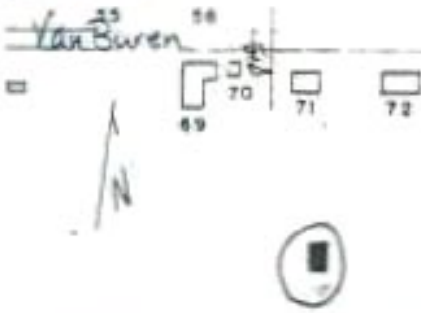
Office of Historic Preservation, P.O. Box 176, Jefferson City, Missouri 65101
HISTORIC INVENTORY * Intrusion

1 No. 27		4 Present Name(s) Zion Church Parsonage		1 MO
2 County Saline		5 Other Name(s)		
3 Location of Negatives Friends of Arrow Rock		Schultz residence		
6 Specific Location Block 37 Old Town, Lot 127		16 Thematic Category		2 County
7 City or Town if Rural, Township & Vicinity Arrow Rock		17 Date(s) or Period 1961		
8 Site Plan with North Arrow 		18 Style or Design ranch		3 Precinct Number
9 Coordinates Lat Long		19 Architect or Engineer		
10 Site <input type="checkbox"/> Building <input checked="" type="checkbox"/> Structure <input type="checkbox"/> Object <input type="checkbox"/>		20 Contractor or Builder		4 County
11 On National Register? Yes <input type="checkbox"/> No <input checked="" type="checkbox"/>		21 Original Use, if apparent parsonage		
12 Part of Established Dist. Yes <input type="checkbox"/> No <input type="checkbox"/>		22 Present Use parsonage		5 Precinct Number
13 District Potent? Yes <input type="checkbox"/> No <input type="checkbox"/>		23 Ownership Public <input type="checkbox"/> Private <input checked="" type="checkbox"/>		
14 District Potent? Yes <input type="checkbox"/> No <input type="checkbox"/>		24 Owner's Name & Address, if known Zion United Church of Christ Arrow Rock, MO		6 County
15 Name of Established District		25 Open to Public? Yes <input type="checkbox"/> No <input checked="" type="checkbox"/>		
16 Name of Established District		26 Local Contact Person or Organization Friends of Arrow Rock 670 Richard Perry		7 Precinct Number
17 Name of Established District		27 Other Surveys in Which Included		
18 Name of Established District		28 Other Surveys in Which Included		8 County
19 Name of Established District		29 Other Surveys in Which Included		
20 Name of Established District		21 Other Surveys in Which Included		9 Precinct Number
21 Name of Established District		22 Other Surveys in Which Included		
22 Name of Established District		23 Other Surveys in Which Included		10 County
23 Name of Established District		24 Other Surveys in Which Included		
24 Name of Established District		25 Other Surveys in Which Included		11 Precinct Number
25 Name of Established District		26 Other Surveys in Which Included		
26 Name of Established District		27 Other Surveys in Which Included		12 County
27 Name of Established District		28 Other Surveys in Which Included		
28 Name of Established District		29 Other Surveys in Which Included		13 Precinct Number
29 Name of Established District		30 Other Surveys in Which Included		
30 Name of Established District		31 Other Surveys in Which Included		14 County
31 Name of Established District		32 Other Surveys in Which Included		
32 Name of Established District		33 Other Surveys in Which Included		15 Precinct Number
33 Name of Established District		34 Other Surveys in Which Included		
34 Name of Established District		35 Other Surveys in Which Included		16 County
35 Name of Established District		36 Other Surveys in Which Included		
36 Name of Established District		37 Other Surveys in Which Included		17 Precinct Number
37 Name of Established District		38 Other Surveys in Which Included		
38 Name of Established District		39 Other Surveys in Which Included		18 County
39 Name of Established District		40 Other Surveys in Which Included		
40 Name of Established District		41 Other Surveys in Which Included		19 Precinct Number
41 Name of Established District		42 Other Surveys in Which Included		
42 Further Description of Important Features A modern ranch style residence, the structure has a small room set aside in the NE corner for the pastor's study. The floor plan has five room and a bath.		43 Condition Interior <u>good</u> Exterior <u>good</u>		20 County
43 History and Significance The building sits on the site of a earlier Gothic Revival parsonage. The C. Berger house and the Korte house have also served as the parsonage to this church.		44 Preservation Underway? Yes <input type="checkbox"/> No <input type="checkbox"/>		
44 Description of Environment and Outbuildings A tunnel to the S of the residence links the basement of the house to the basement of the church. The house faces (E) 7th St. There are no out-buildings.		45 Endangered? By What? Yes <input type="checkbox"/> No <input checked="" type="checkbox"/>		21 Precinct Number
45 Sources of Information interview with Rev. Schultz, 5-79 van Ravenswaay, Arrow Rock		46 Visible from Public Road? Yes <input checked="" type="checkbox"/> No <input type="checkbox"/>		
46 Sources of Information		47 Distance from and Frontage on Road		22 County
47 Sources of Information		48 Prepared by L. Harper		
48 Sources of Information		49 Organization Friends of Arrow Rock		23 Precinct Number
49 Sources of Information		50 Date 6-79		
50 Sources of Information		51 Revision Date(s)		24 County
51 Sources of Information		52 Revision Date(s)		

Office of Historic Preservation, P.O. Box 176, Jefferson City, Missouri 65101
HISTORIC INVENTORY

1 No. #109		4 Present Name(s) John Thomas Harvey Residence		1 No.
7 County Saline		5 Other Name(s)		
3 Location of Negatives Friends of Arrow Rock				
6 Specific Location Block 15, Bingham's Addition lot 57		16 Thematic Category		2 County
7 City or Town If Rural, Township & Vicinity Arrow Rock		17 Date(s) or Period post 1900		
8 Site Plan with North Arrow 		18 Style or Design vernacular		3 Present Name(s)
9 Coordinates Lat Long		19 Architect or Engineer		
10 Site: Building <input checked="" type="checkbox"/> Remnant <input type="checkbox"/> Structure: Object <input type="checkbox"/>		20 Contractor or Builder		4 Present Name(s)
11 On National Register? Yes <input type="checkbox"/> No <input checked="" type="checkbox"/>		21 Original Use, if apparent residence		
12 Part of Estab. Hist. Dist.? Yes <input type="checkbox"/> No <input type="checkbox"/>		22 Present Use abandoned		5 Other Name(s)
13 District Patent? Yes <input type="checkbox"/> No <input type="checkbox"/>		23 Ownership Public <input type="checkbox"/> Private <input checked="" type="checkbox"/>		
15 Name of Established District		24 Owner's Name & Address, if known heir property		6 Other Name(s)
14 Description of Environment and Outbuildings		25 Open to Public? n/a Yes <input type="checkbox"/> No <input type="checkbox"/>		
42 Further Description of Important Features The architectural integrity of this structure has been almost total lost by its abandoned condition. It appears to have been a 2 room structure.		26 Local Contact Person or Organization Friends of Arrow Rock c/o Richard Forry		7 Other Name(s)
43 History and Significance Lacking any architectural strength the building should be mentioned as it may have a place in the Black History of the community. J.T. Harvey with Charlie Hill owned slaughtering pens and did butchering.		27 Other Surveys in Which Included abandoned		
44 Description of Environment and Outbuildings It originally faced S. and was reached by 8th St. which no longer functions as a street in this block. There is a low area filled with water to the S of the building remnant.		28 No. of Stories 1		8 Other Name(s)
45 Sources of Information Interview with E.L. Taylor, 5-79 Interview with Henrietta Rich, 4-79 1896 Atlas		29 Basement? Yes <input type="checkbox"/> No <input checked="" type="checkbox"/>		
		30 Foundation Material stone piers		9 Other Name(s)
		31 Wall Construction frame		
		32 Roof Type & Material gable, wood sh.		10 Other Name(s)
		33 No. of Bays Front Side		
		34 Wall Treatment clapboard		11 Other Name(s)
		35 Plan Shape rect		
		36 Change(s) - Addition <input type="checkbox"/> Altered <input type="checkbox"/> Moved <input type="checkbox"/> (Explain in #42)		12 Other Name(s)
		37 Condition Interior <u>deteriorated</u> Exterior <u>deteriorated</u>		
		38 Preservation Underway? Yes <input type="checkbox"/> No <input checked="" type="checkbox"/>		13 Other Name(s)
		39 Endangered? By What? Yes <input checked="" type="checkbox"/> No <input type="checkbox"/>		
		40 Visible from Public Road? Yes <input type="checkbox"/> No <input checked="" type="checkbox"/>		14 Other Name(s)
		41 Distance from End Frontage on Road		
		46 Prepared by L. Harper		15 Other Name(s)
		47 Organization Friends of Arrow Rock		
		48 Date 6-79		16 Other Name(s)
		49 Revision Date(s)		

Office of Historic Preservation, P.O. Box 176, Jefferson Citv, Missouri 65101
HISTORIC INVENTORY

1. #108		4. Present Name(s) Ratcliffe Property		2. County Saline		5. Other Name(s) Stith Property		3. Location of Negatives Friends of Arrow Rock	
6. Specific Location Block 8, Bingham's Add., lot 44		18. Thematic Category		28. No. of Stories 1 1/2		29. Basement? Yes <input type="checkbox"/> No <input type="checkbox"/>		30. Foundation Material	
7. City or Town if Rural, Township & Vicinity Arrow Rock		17. Date(s) or Period c. 1890's		31. Wall Construction frame		32. Roof Type & Material gable, asphalt sh.		33. No. of Bays Front 3 Side	
8. Site Plan with North Arrow 		18. Style or Design vernacular		34. Wall Treatment vinyl siding		35. Plan Shape rec		36. Changes: Addition <input checked="" type="checkbox"/> (Explain) Altered <input type="checkbox"/> in #42 Moved <input checked="" type="checkbox"/>	
9. Coordinates UTM Lat Long		19. Architect or Engineer		37. Condition Interior <u>good</u> Exterior <u>good</u>		38. Preservation Underway? Yes <input type="checkbox"/> No <input checked="" type="checkbox"/>		39. Endangered? Yes <input checked="" type="checkbox"/> By What? No <input type="checkbox"/> for sale	
10. Site: Building <input checked="" type="checkbox"/> Structure: Object <input type="checkbox"/>		20. Contractor or Builder		21. Original Use, if apparent residence		22. Present Use residence		23. Ownership Public <input type="checkbox"/> Private <input checked="" type="checkbox"/>	
11. On National Register? Yes <input type="checkbox"/> No <input checked="" type="checkbox"/>		24. Owner's Name & Address, if known Mr. Paul Ratcliffe 524 E. Arrow St. Marshall, MO		25. Open to Public? Yes <input type="checkbox"/> No <input checked="" type="checkbox"/>		26. Local Contact Person or Organization Friends of Arrow Rock 670 Richard Ferry		40. Visible from Public Road? Yes <input checked="" type="checkbox"/> No <input type="checkbox"/>	
12. Part of Estab. Hist. Dist.? Yes <input type="checkbox"/> No <input type="checkbox"/>		13. District Potent? Yes <input type="checkbox"/> No <input type="checkbox"/>		15. Name of Established District		41. Distance from and Frontage on Road		42. Further Description of Important Features The residence was moved from the SW corner of the Jct of Hyway 41 and TT, within the last 10 years. It has a large gable end dormer on the primary facade (W) which retains its 2nd story door. The once ornate Victorian porch has been removed. A pent roofed addition is to the rear of the structure.	
43. History and Significance The building was the homeplace for the Stith Family. Due to its move and modernization, there is now no architectural or historical significance to the property.		44. Description of Environment and Outbuildings There are no outbuildings. The residence faces W onto 8th St.		45. Sources of Information Interview with Bob Stith, 5-79		46. Prepared by L. Harper		47. Organization Friends of Arrow Rock	
				48. Date 6-79		49. Revision Date(s)			



Office of Historic Preservation, P.O. Box 176, Jefferson City, Missouri 65101
HISTORIC INVENTORY

1 No. #122		4 Present Name(s) Brown Property		1 No
2 County Saline		5 Other Name(s) G.A. Petitt Residence, Sem Fisher Residence		
3 Location of Negatives Friends of Arrow Rock				
5 Specific Location Block 25, Bingham's Add., lot 81, and right of way in 9th St between blocks 25 &		16 Thematic Category		2 County
7 City or Town if Rural, Township & Vicinity Arrow Rock		17 Date(s) or Period c. 1880's		
8 Site Plan with North Arrow		18 Style or Design vernacular		
9 Coordinates UTM Lat Long		19 Architect or Engineer		4 Present Name(s)
10 Site Structure Building Object		20 Contractor or Builder G.A. Petitt (?)		
11 On National Register? Yes No		21 Original Use, if apparent residence		
12 Is it Eligible? Yes No		22 Present Use		5 Other Name(s)
13 Part of Estab. Most Dist.? Yes No		23 Ownership Public Private <input checked="" type="checkbox"/>		
14 District Potent? Yes No		24 Owner's Name & Address, if known Mr. & Mrs. Charles Brown 415 Gardenia St. Lake Jackson, Texas		
15 Name of Established District		25 Open to Public? Yes No		1 Other Name(s)
42 Further Description of Important Features See floor plan for details. Built originally as a dog trot type structure, one story in height, an addition was added across the rear facade and 2 rooms were added as a second story. In its deteriorated condition, construction materials were evident. The original structure had floor joists and rafters of heavy timber, hand hewn only at the mortise and tendon joints, the bark remains on the rest of of the timber.		26 Local Contact Person or Organization Friends of Arrow Rock c/o Richard Perry		
43 History and Significance Petitt received a loan in 1880 and sold the property to Coleman Kibler for \$665 in 1882. Martin Harris, who purchased the property in 1900 sold it in 1904 to W.W. Hains for \$1000, who in turn sold in 1906 for \$1400 to J.F.M. Figgins. In the 1920's K.E. Stone, possibly with A. Leonard, owned		27 Other Surveys in which included		
44 Description of Environment and Outbuildings There are no remaining outbuildings. The residence set at an angle to Main St. but parallel to the Marshall-Arrow Rock Rd. which once ran in front of the house(SW).		46 Prepared by L. Harper		1 Other Name(s)
45 Sources of Information Interview with Mr. & Mrs. Brown, 5-79 Property Abstract		47 Organization Friends of Arrow Rock		
		48 Date 6-79 49 Revision Date(s)		



6. con't

Block 16.

42. con't

Rafters are 22" centers; floor joists are 4 x 6" and 24" centers, sitting on a 12" square sill. Exterior clapboarding probably added c. 1900-1910, is consistent on the sides concealing the rear additions. Dating to the same period is a gable roofed dormer on the main facade with an ornate sunburst pattern surrounding the window, and an Eastlake type porch with a hip roof supported on turned posts with a spindle frieze between. Windows in the front 2 rooms are attenuated and are 2 over 2. The entrance is surrounded by 2 panel sidelights and a 2 light transom. Windows in the rear rooms, are rectangular with 6 over 6 lights. The wide plain frieze which runs under the eaves sets right on the framing not applied over the 6" clapboarding. The dormer has a 2 over 2 window which extends to the floor with a trabeated header, there is a raking cornice under the wide overhang, and the corner boards are capped to form pilasters. Square nails are used extensively in the front 2 rooms, a combination of square and drawn wire nails are used in the rear addition. On the interior the millwork is wide but plain. The central hall is narrow, with a narrow staircase which has a chamfered newel and balustrade. The ceilings are 9' high, new machine sawn floor joist which serve the 2nd story run along the side of the hand hewn ceiling rafters of the first floor. Walls are covered with horsehair plaster 5/8" thick in the front rooms, and plaster 3/8" thick in the rear rooms. Rear rooms have wainscoting which is 5 1/2" wide tongue and groove beaded panelling extending up the wall surface 2'. The 2 room 2nd story has tongue and groove floors and 7" plain millwork. A one room, bath, covered with vertical board with clapboarding is on the NE corner of the structure. A dug out Cellar, 5' deep, is under the back NE room. Heating was provided by two brick flues with access to several rooms. (The structure was recorded in depth due to the fact that the building was scheduled for demolition.)

44. con't

the property and used it as a funeral home, a fact mentioned in oral history. In 1931, Sem Fisher, grandfather of the current owner, purchased the property.

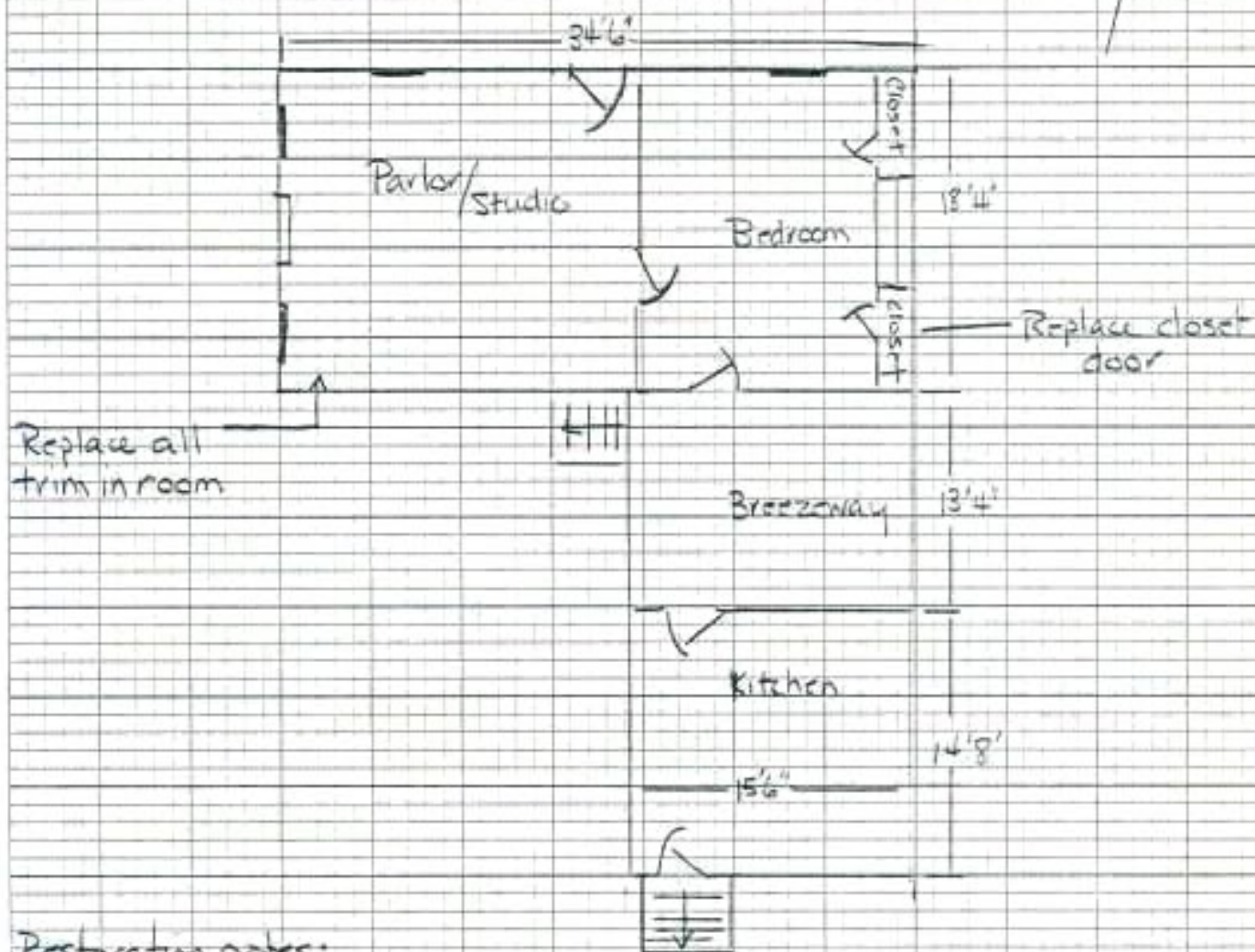
Office of Historic Preservation, P.O. Box 176, Jefferson City, Missouri 65101
HISTORIC INVENTORY

1. No. #113		4. Present Name(s) Lookout Shelter	
2. County Saline		5. Other Name(s)	
3. Location of Negatives Arrow Rock Friends of			
6. Specific Location Extention of High St., E.		18. Thematic Category	
7. City or Town if Rural, Township & Vicinity Arrow Rock		17. Date(s) or Period 1937	
8. Site Plan with North Arrow		18. Style of Design	
		19. Architect or Engineer	
		20. Contractor or Builder WPA	
9. Coordinates Lat _____ Long _____		21. Original Use, if apparent park shelter	
10. Site: <input type="checkbox"/> Building <input checked="" type="checkbox"/> Structure: <input type="checkbox"/> Object: <input type="checkbox"/>		22. Present Use park shelter	
11. On National Register? Yes <input type="checkbox"/> No <input checked="" type="checkbox"/>		23. Ownership Public <input checked="" type="checkbox"/> Private <input type="checkbox"/>	
12. Part of Estab. Hist. Dist.? Yes <input type="checkbox"/> No <input type="checkbox"/>		24. Owner's Name & Address, if known State of Missouri Park Department Jefferson City, MO	
13. District: Yes <input type="checkbox"/> No <input type="checkbox"/>		25. Open to Public? Yes <input checked="" type="checkbox"/> No <input type="checkbox"/>	
14. District Potential? Yes <input type="checkbox"/> No <input type="checkbox"/>		26. Local Contact Person or Organization Friends of Arrow Rock c/o Richard Forry	
15. Name of Established District		27. Other Surveys in Which Included	
42. Further Description of important Features Brick is laid in a common bond with a corbelled brick row-lock string course under the eaves. The floor is laid in stone.			
43. History and Significance The building is not now eligible but will soon need to be considered for its important place as part of the WPA construction program.			
44. Description of Environment and Outbuildings The building sits at the end of High St. extended, in a large open space. The site is at the edge of the bluff with a view of the river and the bottom lands.			
45. Sources of Information State park records file, Richard Forry, 6-79			
46. Prepared by L. Harper		47. Organization Friends of Arrow Rock	
48. Date 6-79		49. Revision Date(s)	

GEO C Bingham Residence #51

Floor Plan

NOT TO SCALE



Restoration notes:

3 doors original in main block
+ left closet door.

Remove all exposed modern brick in hearth + replace with old handmade brick.

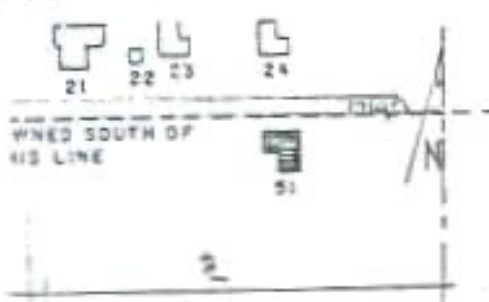

New chimney tops

Door leading to porch from bedroom - replaced to match front but with old transom.

Revise window frames, casing, sills as required to match N facade windows.
Make all present windows uniform in size, trim, etc.

refer to State Map File: Arrow Rock #10, drawings EA 102 B1, E2, B3

Office of Historic Preservation, P.O. Box 176, Jefferson City, Missouri 65101
HISTORIC INVENTORY

1 No. 51		4 Present Name(s) George Caleb Bingham House Museum		1 No.
2 County Saline		5 Other Name(s)		
3 Location of Negatives Friends of Arrow Rock				
6 Specific Location Block 3 Old Town, lot 14		16 Thematic Category	28 No. of Stories 1	2 County
7 City or Town if Rural, Township & Vicinity Arrow Rock		17 Date(s) or Period 1837	29 Basement? Yes <input checked="" type="checkbox"/> partial under #91	
8 Site Plan with North Arrow 		18 Style or Design	30 Foundation Material cut stone	4 Present Name(s)
9 Coordinates UTM Lat Long		19 Architect or Engineer Geo. C. Bingham	31 Wall Construction brick; ell-frame	
10 Site I Building <input checked="" type="checkbox"/> Structure I Object <input type="checkbox"/>		20 Contractor or Builder Geo. C. Bingham	32 Roof Type & Material gable-shake shingle	5 Other Name(s)
11 On National Register? Yes No <input checked="" type="checkbox"/>		21 Original Use, if apparent residence	33 No. of Bays Front Side	
12 Part of Estab. Hist. Dist? Yes No <input checked="" type="checkbox"/>		22 Present Use house museum	34 Wall Treatment brick; clapboard	
13 Name of Established District		23 Ownership Public <input checked="" type="checkbox"/> Private <input type="checkbox"/>	35 Plan Shape L	
14 District Potential? Yes <input checked="" type="checkbox"/> No <input type="checkbox"/>		24 Owner's Name & Address, if known State of Missouri Dept of Natural Resources	36 Changes-- (Explain in #42) Addition <input checked="" type="checkbox"/> Altered <input type="checkbox"/> Moved <input type="checkbox"/>	
15 Name of Established District		25 Open to Public? Yes <input checked="" type="checkbox"/> No <input type="checkbox"/>	37 Condition Interior good Exterior good	
16 Further Description of Important Features Windows have soldier arch headers, wide curved stone lug sills and shutters (on main block). Entrance is 6 panel door with 4 light transom. At one time had 2nd story over brick; that and ell were removed at time of WPA reconstruction 1930's. Restored by State Park Board in 1964-66; ell reconstruction. Furnished with items of 1830-1850 period. (cont)		26 Local Contact Person or Organization Friends of Arrow Rock LVA Richard Emery	38 Preservation Underway? Yes <input checked="" type="checkbox"/> No <input type="checkbox"/>	
17 History and Significance Bingham, one of nation's foremost frontier artist, owned house from 1837-1845. He also served as a representative from Saline County to the MO legislature in 1848, as well as other public offices, and was a professor of Art at the University of MO in 1877. Bingham died in KC in 1879. Made National Historic Landmark in 1968.		27 Other Surveys in Which Included Historic Sites Catalogue 1963, WPA Project 1941	39 Endangered? By What? Yes <input type="checkbox"/> No <input checked="" type="checkbox"/>	
18 Description of Environment and Outbuildings House sits at N of lot, close to the street. Though houses once were to the E and S of the residence, this area is now open space. There are no outbuildings.			40 Visible from Public Road? Yes <input checked="" type="checkbox"/> No <input type="checkbox"/>	
19 Sources of Information <u>Arrow Rock Sesquicentennial</u> <u>Arrow Rock, Missouri</u> <u>Arrow Rock, Where Wheels Started West</u> <u>Historic Sites Catalog, 1963.</u>			41 Distance from and Frontage on Road	
		46 Prepared by L. Harper		
		47 Organization Friends of Arrow Rock		
		48 Date 6-79	49 Revision Date(s)	

42. cont.

Interior was restored with original motifs. Two front rooms have chair rail, 9 over 6 window lights, windows and doors have lightly molded wooden surrounds. Brick fireplaces with ornately carved and molded mantels. Breezeway opens off of E room. It is enclosed on the E side, and leads to S room which served as Summer kitchen. This room has same chair rail and window and door motifs. Exterior of ell lacks wide wood surrounds, but repeats curved lug sill motif on smaller scale. Ell has raking cornice and vertical corner boards. V-shaped wood gutters with brackets are at the roof line.

Bingham # 51



HOME OF GEORGE C. BINGHAM. ARROW ROCK. MO. Flowers Photo

Office of Historic Preservation, P.O. Box 176, Jefferson City, Missouri 65101
HISTORIC INVENTORY

1 No 41		4 Present Name(s) The Latch House		1 No
2 County Seline		3 Other Name(s) Coffman House		
3 Location of Negatives Friends of Arrow Rock				
5 Specific Location Public Square, Old Town lot 9		15 Thematic Category		2 County
7 City or Town If Rural, Township & Vicinity Arrow Rock		17 Date(s) or Period 1880's c.		
6 Site Plan with North Arrow 12		18 Style of Design Vernacular		3 Present Name(s)
9 Coordinates Lat Long		19 Architect or Engineer		
10 Site : Building : <input checked="" type="checkbox"/>		20 Contractor or Builder		4 Present Name(s)
11 On National Register? Yes : No : <input checked="" type="checkbox"/>		21 Original Use, if apparent residence		
12 Is it Eligible? Yes : <input checked="" type="checkbox"/> No : <input type="checkbox"/>		22 Present Use antique shop		5 Other Name(s)
13 Part of Estab. Hist. Dist? Yes : No : <input type="checkbox"/>		23 Ownership Public : <input type="checkbox"/> Private : <input checked="" type="checkbox"/>		
14 District Potential? Yes : No : <input type="checkbox"/>		24 Owner's Name & Address, if known Wanda Daugherty Morrow Rt 5, Marshall, MO 65340		6 Other Name(s)
15 Name of Established District		25 Open to Public? restricted Yes : <input checked="" type="checkbox"/> No : <input type="checkbox"/>		
42 Further Description of Important Features The original front two rooms is of hand hewn, timber frame construction. The 1st addition is of machine sawn lumber and is one room deep, extending the length of the house on the rear (E). It is covered with clapboard and has a pent roof. The 2nd addition is recent and is of concrete block construction with board and batton siding and has a pent roof. The original structure was one large room, now		26 Local Contact Person or Organization Friends of Arrow Rock c/o Richard Perry		7 Other Name(s)
43 History and Significance Mrs. Coffman, a previous owner before 1925, wove fishnets and had a loom to weave carpeting. She also reportedly cared for a truck garden on the rear of the lot and possibly on lot 8 as well. The front rooms and 1st addition now serve as an antique shop, the 2 story rear addition is living quarters.		27 Other Surveys in Which Included		
44 Description of Environment and Outbuildings There are no outbuildings. The house sits on the SE corner of 4th and High Sts., facing High, and slightly below street level.		28 No. of Stories 1		8 Other Name(s)
45 Sources of Information Interview with Mrs. Daugherty-Morrow, 6-79 1896 Platbook		29 Basement? Yes : <input checked="" type="checkbox"/> No : <input type="checkbox"/> partial		
		30 Foundation Material field stone		9 Other Name(s)
		31 Wall Construction timber frame, frame		
		32 Roof Type & Material gable, wood sh.		10 Other Name(s)
		33 No. of Bays Front 3 Side		
		34 Wall Treatment clapboard		11 Other Name(s)
		35 Plan Shape rec		
		36 Changes? (Explain in #42) Addition : <input checked="" type="checkbox"/> Altered : <input type="checkbox"/> Moved : <input type="checkbox"/>		12 Other Name(s)
		37 Condition Interior good Exterior good		
		38 Preservation Underway? Yes : <input checked="" type="checkbox"/> No : <input type="checkbox"/>		13 Other Name(s)
		39 Endangered? Yes : <input type="checkbox"/> By What? No : <input checked="" type="checkbox"/>		
		40 Visible from Public Road? Yes : <input checked="" type="checkbox"/> No : <input type="checkbox"/>		14 Other Name(s)
		41 Distance from and Frontage on Road		
		46 Prepared by L. Harper		15 Other Name(s)
		47 Organization Friends of Arrow Rock		
		48 Date 6-79		16 Other Name(s)
		49 Revision Date(s)		

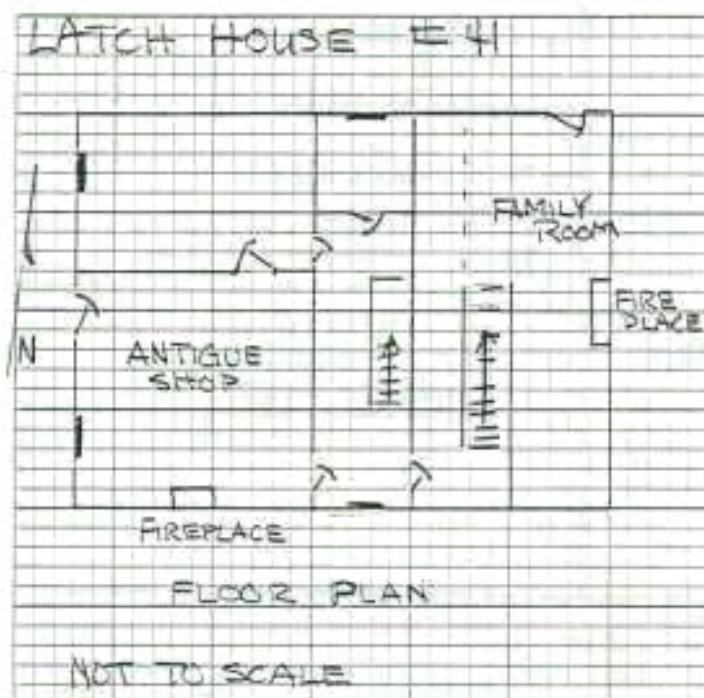


42. con't


divided by a partition to form one large room to the S., and a smaller one on the N. The original section has wide plank floors and 6 over 6 windows. A brick fireplace with exterior chimney remains on the S. facade. Horizontally dividing the 2 lower panels from the 4 panels above of the 6 panel door is an exceptionally wide cross member with angular mitered corners. The N. end of the 1st addition is partitioned off for a bath. A fireplace is on the E wall of the 2nd addition.

43. con't

The 1896 Atlas gives evidence of the residence being there at that time.



Office of Historic Preservation, P.O. Box 176, Jefferson City, Missouri 65101
HISTORIC INVENTORY

6 No 38		4 Present Name(s) Porry Residence	
7 County Saline		5 Other Name(s) Kuhn Residence	
8 Specific Location 105 E. High Block 22 Old Town, lot 73		16 Thematic Category	
9 City or Town or Rural, Township & Vicinity Arrow Rock		17 Date(s) or Period 1905	
10 Site Plan with North Arrow 		18 Style or Design Eastlake / Queen Anne Cottage	
11 Coordinates UTM Lat Long		19 Architect or Engineer	
12 On National Register? Yes <input type="checkbox"/> No <input checked="" type="checkbox"/>		20 Contractor or Builder	
13 Is it Eligible? Yes <input checked="" type="checkbox"/> No <input type="checkbox"/>		21 Original Use, if apparent residence	
14 District Potenti? Yes <input type="checkbox"/> No <input type="checkbox"/>		22 Present Use residence	
15 Name of Established District		23 Ownership Public <input type="checkbox"/> Private <input checked="" type="checkbox"/>	
16 Further Description of Important Features		24 Owner's Name & Address. Mr. & Mrs. Richard Porry Arrow Rock, MO	
17 Description of Environment and Outbuildings		25 Open to Public? Yes <input type="checkbox"/> No <input checked="" type="checkbox"/>	
18 Sources of Information Interview with Richard Porry, 4-79		26 Local Contact Person or Organization Friends of Arrow Rock	
19 Prepared by L. Harper		27 Other Surveys in Which Included	
20 Organization Friends of Arrow Rock		28 Condition Interior good Exterior good	
21 Date 4-79 Revision Date		29 Basement? Yes <input checked="" type="checkbox"/> No <input type="checkbox"/>	
		30 Foundation Material brick, stone	
		31 Wall Construction frame	
		32 Roof Type & Material gable, asphalt sh.	
		33 No. of Bays Front Side	
		34 Wall Treatment clapboard	
		35 Plan Shape L	
		36 Changes: Addition <input checked="" type="checkbox"/> Alteration <input checked="" type="checkbox"/> Moved <input type="checkbox"/>	
		37 Preservation Underway? Yes <input type="checkbox"/> No <input type="checkbox"/>	
		38 Endangered? By What? Yes <input type="checkbox"/> No <input checked="" type="checkbox"/>	
		39 Visible from Public Road? Yes <input checked="" type="checkbox"/> No <input type="checkbox"/>	
		40 Distance from and Frontage on Road	



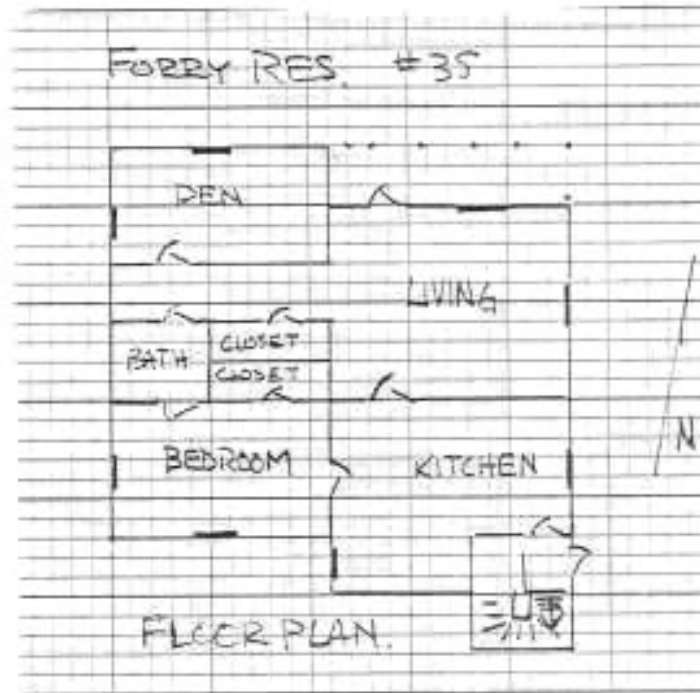
Typical of the style the house has fishscale and jigsaw shingles laid in patterns in the gable ends, and a front porch with turned post and frieze composed of rows of spindles. Eastlake millwork appears in the front two rooms of the house. In the 1930's the back porch was made into a kitchen and the basement was altered to serve as a garage. A small porch with access to the basement

The residence has long been associated with the merchants who operated the General Store. Architecturally it serves as a prime example of the cottage type of structure being built in the early 20th century.

On the corner of 4th and High Sts., it faces High and sits on an embankment. A long drive is located on the E. side of the residence with access from 4th. A cellar is in the SW corner of the lot is mounded with a single leaf wooden upright door for an entrance.

42. con't

has been added to the SE corner of the kitchen. In 1977 reinforcing work was done in the basement and the garage entrance was changed to double french doors. In 1979 the front room (W) was altered into a den with a hall.





NOT TO SCALE

10 Squares to One Inch

Office of Historic Preservation, P.O. Box 176, Jefferson City, Missouri 65101

HISTORIC INVENTORY

<p>1 No. 24</p> <p>2 County Saline</p> <p>3 Location of Negatives Friends of Arrow Rock</p>	<p>4 Present Name(s) John Lawrence Property</p> <p>5 Other Name(s) Daisy Wood Residence</p>	<p>6 No. of Stories 1</p> <p>25 Basement? partial Yes <input checked="" type="checkbox"/> No <input type="checkbox"/></p> <p>26 Foundation Material stone, brick</p> <p>30 Wall Construction timber frame</p> <p>32 Roof Type & Material gable, asphalt sh</p> <p>33 No. of Bays 3 Side</p> <p>34 Wall Treatment clapboard</p> <p>35 Plan Shape L</p> <p>36 Changes-- (Explain in #42) Addition <input checked="" type="checkbox"/> Altered <input type="checkbox"/> Moved <input type="checkbox"/></p> <p>37 Condition Interior <u>good</u> Exterior <u>good</u></p> <p>38 Preservation Underway? Yes <input checked="" type="checkbox"/> No <input type="checkbox"/></p> <p>39 Endangered? By What? Yes <input type="checkbox"/> No <input checked="" type="checkbox"/></p> <p>40 Visible from Public Road? Yes <input checked="" type="checkbox"/> No <input type="checkbox"/></p> <p>41 Distance from End Frontage on Road</p>
<p>7 City or Town Arrow Rock</p> <p>8 Site Plan with North Arrow</p>  <p>9 Coordinates UTM Lat _____ Long _____</p> <p>10 Site: Building <input checked="" type="checkbox"/> Structure: Object <input type="checkbox"/></p> <p>11 On National Register? Yes <input type="checkbox"/> No <input checked="" type="checkbox"/></p> <p>12 Part of Estab. Hist. Dist.? Yes <input type="checkbox"/> No <input type="checkbox"/></p> <p>13 District Potenti? Yes <input type="checkbox"/> No <input type="checkbox"/></p> <p>15 Name of Established District</p>	<p>16 Thematic Category</p> <p>17 Dates) or Period 1840's</p> <p>18 Style or Design vernacular with classical affinities</p> <p>19 Architect or Engineer</p> <p>20 Contractor or Builder</p> <p>21 Original Use, if apparent residence</p> <p>22 Present Use rental property</p> <p>23 Ownership Public <input type="checkbox"/> Private <input checked="" type="checkbox"/></p> <p>24 Owner's Name & Address, if known John & Mariana Lawrence Prairie Park Arrow Rock, Mo</p> <p>25 Open to Public? Yes <input type="checkbox"/> No <input checked="" type="checkbox"/></p> <p>26 Local Contact Person or Organization Friends of Arrow Rock 670 Richard Perry</p> <p>27 Other Surveys in which included</p>	<p>28 Present Name(s)</p> <p>4 Present Name(s)</p> <p>5 Other Name(s)</p>
<p>42 Further Description of Important Features</p> <p>Retaining its architectural integrity, the buildings has a classical entrance with transom and sidelights. Built on a double pen style with end chimneys, the central hall is not now intact. Both fireplaces have been closed up. By 1896 an ell had been added to the rear (NW). A turn of the century pent roof porch on the main facade has been removed.</p>		
<p>43 History and Significance</p> <p>Significant to Arrow Rock as one of three residences which retain their spatial relationships and architectural details: Hall, Lawrence, and Bingham. The building is associated with Daisy Wood (of Wood and Huston) and Geo. Fisher, owner of a Grocery.</p>	<p>44 Description of Environment and Outbuildings</p> <p>Facing High St., the residence sits on the corner of High and 1st St. across from the Bingham House. There are no outbuildings.</p>	
<p>45 Sources of information</p> <p>Interview with Dr. and Mrs. Lawrence, 6-79</p>	<p>46 Prepared by L. Harper</p> <p>47 Organization FRIENDS of Arrow Rock</p> <p>48 Date 6-79 49 Revision Date(s)</p>	

Office of Historic Preservation, P.O. Box 176, Jefferson City, Missouri 65101

HISTORIC INVENTORY

1 No 23		4 Present Name(s) Dr. Thomas Hall Property	
2 County Saline		5 Other Name(s) Clay Marsh, Ray Griffel - Renters	
3 Location of Neighbors Friends of Arrow Rock			
6 Specific Location Block 9 Old Town, E 80' of lot 22		15 Thematic Category	
7 City or Town if Rural, Township & Vicinity Arrow Rock		17 Date(s) or Period 1839	
8a Site Plan with North Arrow		18 Style or Design Vernacular with classical affinities	
		19 Architect or Engineer	
		20 Contractor or Builder Mr. Alexander	
9 Coordinates UTM - Lat - Long		21 Original Use, if apparent residence	
10 Site: Building <input checked="" type="checkbox"/> Structure: Object <input type="checkbox"/>		22 Present Use residence	
11 On National Register? Yes <input type="checkbox"/> No <input checked="" type="checkbox"/>		23 Ownership Public <input type="checkbox"/> Private <input checked="" type="checkbox"/>	
12 Part of Estab Hist Dist? Yes <input type="checkbox"/> No <input checked="" type="checkbox"/>		24 Owner's Name & Address, if known Thomas B. Hall III 2402 West 71st Terrace Shawnee Mission, Kans 66208	
13 District Patent? Yes <input type="checkbox"/> No <input checked="" type="checkbox"/>		25 Open to Public? Yes <input type="checkbox"/> No <input checked="" type="checkbox"/>	
14 District Patent? Yes <input type="checkbox"/> No <input checked="" type="checkbox"/>		26 Local Contact Person or Organization Friends of Arrow Rock c/o Richard Perry	
15 Name of Established District		27 Other Surveys in Which Included	
42 Further Description of Important Features Original front two room built in double pen style, possibly with central hall. The west room has a large fireplace still intact. The main entrance on the S facade has a transom and side lights. Oral history claims that the floors in the front two rooms are of sugar pine, which came from California, around the Cape as ballast and then up the Miss and Mo Rivers and were		28 No. of Stories 1	
		29 Basement? partial Yes <input checked="" type="checkbox"/> No <input type="checkbox"/>	
		30 Foundation Material brick	
		31 Wall Construction timber frame	
		32 Roof Type & Material gable, wood shingles	
		33 No. of Bays Front 3 Side	
		34 Wall Treatment clapboard	
		35 Plan Shape L	
		36 Changed? (Explain in #42) Addition <input checked="" type="checkbox"/> Altered <input type="checkbox"/> Moved <input type="checkbox"/>	
		37 Condition Interior good Exterior good	
		38 Preservation Underway? Yes <input checked="" type="checkbox"/> No <input type="checkbox"/>	
		39 Endangered? By What? Yes <input type="checkbox"/> No <input checked="" type="checkbox"/>	
		40 Visible from Public Road? Yes <input checked="" type="checkbox"/> No <input type="checkbox"/>	
		41 Distance from and Frontage on Road	
		43 History and Significance Significant for its architectural integrity and location in relation to the Lawrence and Bingham House as an example of the density of construction. The residence is tied to the Civil War through oral history. At the time of the war the front W room had a wall-to-wall braided rug. Union troops tore back the rug and cut into the floors looking for Confederate stores.	
44 Description of Environment and Outbuildings The structure sits at the corner of High and 1st Sts, facing S onto High St. A gable roofed garage sits to the rear (NE) of the building.			
45 Sources of Information Interview with Clay Marsh and Ray Griffel, 4-79 Interview with Dr. Hall, 6-79 Arrow Rock, state brochure			
		46 Prepared by L. Harper	
		47 Organization Friends of Arrow Rock	
		48 Date 49 Revision Date(s)	

42. con't

laid in 1849. By 1896 the structure had an ell to the rear (NW Corner). In 1964-65, the Hall's removed the three-room ell and replaced it with three new rooms and a porch, also at the rear (NE). Also at that time a porch which had been added to the front at the turn of the century was removed.

43. con't

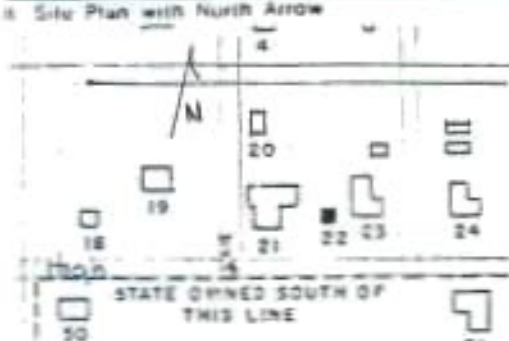
The damaged carpet was then cut up and used for horse blankets. Current property owners are decendents of Matthew Walton Hall.

During the 1960's the residence served as the dressing rooms for the cast of the Arrow Rock Lyceum Theatre.

Office of Historic Preservation, P.O. Box 176, Jefferson City, Missouri, 65101

HISTORIC INVENTORY

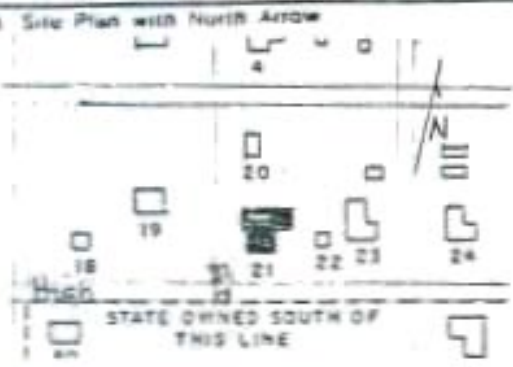
* Intrusion

1 No 22		4 Present Name(s) Sappington Museum		1 No	
2 County Saline		5 Other Name(s)			
3 Location of Negatives Friends of Arrow Rock					
6 Specific Location Block 9 Old Town, W. 30' of lot 22		16 Thematic Category		28 No. of Stories 1	
7 City or Town If Rural, Township & Vicinity Arrow Rock		17 Dates) or Period 1973-74		29 Basement? Yes <input type="checkbox"/> No <input checked="" type="checkbox"/>	
8 Site Plan with North Arrow 		18 Style or Design modern with classical affinities		30 Foundation Material poured concrete	
9 Coordinates UTM Lat Long		19 Architect or Engineer		31 Wall Construction brick	
10 Site: <input type="checkbox"/> Building <input checked="" type="checkbox"/> Structure: <input type="checkbox"/> Object: <input type="checkbox"/>		20 Contractor or Builder		32 Roof Type & Material gable asphalt sh	
11 On National Register? Yes <input type="checkbox"/> No <input checked="" type="checkbox"/>		21 Original Use, if apparent Museum		33 No. of Bays Front 3 Side	
12 Is it Eligible? Yes <input type="checkbox"/> No <input checked="" type="checkbox"/>		22 Present Use Museum		34 Wall Treatment brick, common bond	
13 Part of Estab. Hist. Dist.? Yes <input type="checkbox"/> No <input type="checkbox"/>		23 Ownership Public <input type="checkbox"/> Private <input checked="" type="checkbox"/>		35 Plan Shape rect	
14 District Potent? Yes <input type="checkbox"/> No <input type="checkbox"/>		24 Owner's Name & Address, if known Friends of Arrow Rock Arrow Rock, MO		36 Changes: (Explain in #42) Addition <input type="checkbox"/> Altered <input type="checkbox"/> Moved <input type="checkbox"/>	
15 Name of Established District		25 Open to Public? Yes <input checked="" type="checkbox"/> No <input type="checkbox"/>		37 Condition Interior <u>good</u> Exterior <u>good</u>	
42 Further Description of Important Features Built in a style that blends with its architectural and historical surroundings, the building is entered through a door with a pedimented cap and pilasters.		26 Local Contact Person or Organization Friends of Arrow Rock 870 Richard Perry		38 Preservation Underway? Yes <input checked="" type="checkbox"/> No <input type="checkbox"/>	
43 History and Significance The building serves as a museum to Dr. Sappington, illustrating his life and his medicine, esp. the use of quinine as a treatment for malaria in the Mississippi Valley. In 1844, he wrote the 1st medical treatise published by a physician west of the Miss. River.		27 Other Surveys in Which Included		39 Endangered? By What? Yes <input type="checkbox"/> No <input checked="" type="checkbox"/>	
44 Description of Environment and Outbuildings Located between the Baptist Church and the Dr. Hall residence the small building sits relatively close to the street and has a large brick patio leading up to its entrance, which faces S onto High St.		45 Sources of Information Interview with Dr. Hall, 6-79		40 Visible from Public Road? Yes <input checked="" type="checkbox"/> No <input type="checkbox"/>	
				41 Distance from and	
				46 Prepared by L. Harper	
				47 Organization Friends of Arrow Rock	
				48 Date 6-79	
				49 Revision Date(s)	



Office of Historic Preservation, P.O. Box 176, Jefferson City, Missouri 65101

HISTORIC INVENTORY


1 No 21		4 Present Name(s) Lyceum Theatre		1 No
2 County Saline		5 Other Name(s)		
3 Location of Negatives Friends of Arrow Rock		First Baptist Church of Arrow Rock		
6 Specific Location Block 9, Old Town, lot 33		18 Thematic Category		2 County
7 City or Town if Rural, Township & Vicinity Arrow Rock		17 Date(s) or Period 1872		
8 Site Plan with North Arrow 		19 Style or Design Gothic Revival		3 Present Name(s)
9 Coordinates UTM Lat Long		20 Contractor or Builder		
10 Site : Building <input checked="" type="checkbox"/> Structure : Object <input type="checkbox"/>		21 Original Use, if apparent Church		4 Present Name(s)
11 On National Register? Yes <input type="checkbox"/> No <input checked="" type="checkbox"/>		22 Present Use Theatre		
12 Is It Eligible? Yes <input checked="" type="checkbox"/> No <input type="checkbox"/>		23 Ownership Public <input type="checkbox"/> Private <input checked="" type="checkbox"/>		5 Present Name(s)
13 Part of Estab. Hist. Dist.? Yes <input type="checkbox"/> No <input type="checkbox"/>		24 Owner's Name & Address, if known Arrow Rock Lyceum		
14 District Potent? Yes <input type="checkbox"/> No <input type="checkbox"/>		25 Open to Public? Yes <input checked="" type="checkbox"/> No <input type="checkbox"/> restricted		6 Present Name(s)
15 Name of Established District		26 Local Contact Person or Organization Friends of Arrow Rock 678 Richard Ferry		
42 Further Description of Important Features The addition of dressings room and the enlargement of the altar area into a stage has made this into a T plan. Windows have been painted over but retain there tracery. A small raised porch extends across the length of the main facade. Paired central windows flanked by double entrance doors with gothic pointed transoms appear on the main facade. (S) The interior is basically unchanged.		27 Other Surveys in Which Included Historic Sites Catalogue, 1963		7 Present Name(s)
43 History and Significance In Dec. 1853 the congregation of the Baptist church purchased the property for \$175 and built a church which later burned. The building now houses a summer repertory theatre which performs an 8 week season.		40 Visible from Public Road? Yes <input checked="" type="checkbox"/> No <input type="checkbox"/>		
44 Description of Environment and Outbuildings Sitting at the corner of 2nd and High Sts and facing High St, the building is located on a slightly raised lot. Access to the basement is from 2nd St. The church bell is at the SW corner of the building.		41 Distance from and Frontage on Road		8 Present Name(s)
45 Sources of Information Arrow Rock, state guide van Ravensweay, Arrow Rock Historic Sites Catalog, 1963		46 Prepared by L. Harper		
		47 Organization Friends of Arrow Rock		9 Present Name(s)
		48 Date 6-70		
		49 Revision Date(s)		



42. con't

except for the stage at the alter end (N). Original pews are still intact. The floor slopes gently toward the stage. A barrel vaulted ceiling is overhead.

Office of Historic Preservation, P.O. Box 176, Jefferson City, Missouri 65101
HISTORIC INVENTORY * Intrusion

1 No. 18		4 Present Name(s) Lyceum Dormitory	
2 County Saline		5 Other Name(s) Robinson leased property	
3 Location of Negatives Friends of Arrow Rock			
6 Specific Location Block 12, Old Town, lot 51		16 Thematic Category	
7 City or Town if Rural, Township & Vicinity Arrow Rock		17 Date(s) or Period	
8 Site Plan with North Arrow 		18 Style or Design vernacular	
9 Coordinates UTM Lat Long		19 Architect or Engineer	
10 Site Building <input checked="" type="checkbox"/> Structure Object <input type="checkbox"/>		20 Contractor or Builder	
11 On National Register? Yes <input type="checkbox"/> No <input checked="" type="checkbox"/>		21 Original Use, if apparent	
12 Is it Eligible? Yes <input type="checkbox"/> No <input checked="" type="checkbox"/>		22 Present Use dormitory	
13 Part of Estab. Hist. Dist.? Yes <input type="checkbox"/> No <input type="checkbox"/>		23 Ownership Public <input type="checkbox"/> Private <input checked="" type="checkbox"/>	
14 District Potent? Yes <input type="checkbox"/> No <input type="checkbox"/>		24 Owner's Name & Address, if known Mr. & Mrs J.A. Robinson Arrow Rock, MO	
15 Name of Established District		25 Open to Public? Yes <input type="checkbox"/> No <input checked="" type="checkbox"/>	
		26 Local Contact Person or Organization Friends of Arrow Rock 670 Richard Perry	
		27 Other Surveys in Which Included	
		28 No. of Stories 1 <input checked="" type="checkbox"/>	
		29 Basement? Yes <input type="checkbox"/> No <input checked="" type="checkbox"/>	
		30 Foundation Material concrete block	
		31 Wall Construction frame	
		32 Roof Type & Material gable, pent, asphalt	
		33 No. of Bays Front Side	
		34 Wall Treatment asbestos siding	
		35 Plan Shape TBC	
		36 Changes (Explain in #42) Addition <input checked="" type="checkbox"/> Altered <input type="checkbox"/> Moved <input type="checkbox"/>	
		37 Condition Interior <u>good</u> Exterior <u>good</u>	
		38 Preservation Underway? Yes <input type="checkbox"/> No <input type="checkbox"/>	
		39 Endangered? By What? Yes <input type="checkbox"/> No <input checked="" type="checkbox"/>	
		40 Visible from Public Road? Yes <input checked="" type="checkbox"/> No <input type="checkbox"/>	
		41 Distance from and Frontage on Road	
42 Further Description of Important Features This structure was moved to the lot in 1950, and has been added on to several times. There are additions to the rear (N) and to the West. The main section the two story part was moved from the Hazel property and from the lot associated with the Black Sheep Inn. There is a one story pent roof porch to the front.			
43 History and Significance The foundation of a previous residence is still evident to the rear of the present structure. Rented by the Lyceum Theatre, it served as the ticket offices in recent years, however, in 1979 it is serving as dormitory space for members of the cast and crew.			
44 Description of Environment and Outbuildings The structure faces High St. and sits on property which is raised above the street. There are no outbuildings.			
45 Sources of Information Interview with Mr. & Mrs. Robertson, 3-79		46 Prepared by L. Harper	
		47 Organization Friends of Arrow Rock	
		48 Date 6-79	
		49 Revision Date(s)	



Office of Historic Preservation, P.O. Box 176, Jefferson City, Missouri 65101


HISTORIC INVENTORY

* Intrusion

1 No	
17	
4 Present Name(s) Ed Collings Residence	
7 County Saline	
5 Other Name(s)	
3 Location of Negatives Friends of Arrow Rock	
8 Specific Location Block 18 Old Town, lot 65	
18 Thematic Category	
17 Date(s) or Period 1974 -	
28 No. of Stories 1 1/2	
29 Basement? Yes <input type="checkbox"/> No <input checked="" type="checkbox"/>	
7 City or Town If Rural, Township & Vicinity Arrow Rock	
18 Style or Design Vernacular	
30 Foundation Material poured concrete slab	
31 Wall Construction log & frame	
32 Roof Type & Material gable, wood shingle	
33 No. of Bays Front Side	
34 Wall Treatment log, wood siding	
35 Plan Shape rect	
36 Changes (Explain in #42) Addition <input type="checkbox"/> Altered <input type="checkbox"/> Moved <input type="checkbox"/>	
37 Condition Interior <u>good</u> Exterior <u>good</u>	
38 Preservation Underway? Yes <input type="checkbox"/> No <input checked="" type="checkbox"/>	
39 Endangered? By What? Yes <input type="checkbox"/> No <input checked="" type="checkbox"/>	
40 Visible from Public Road? Yes <input checked="" type="checkbox"/> No <input type="checkbox"/>	
41 Distance from and Frontage on Road	
42 Further Description of Important Features Under construction the residence resembles a double pen cabin with a breezeway, centrally. A large stone fireplace is being placed in the W end. Rooms are 18' square with a 8' x 18' dog trot hall. Logs were acquired from Marshall. The windows are small 6 pane single hung type.	
43 History and Significance	
44 Description of Environment and Outbuildings No outbuildings. Structure faces High St sitting quite away from St.	
45 Sources of Information Interview with Ed Collings - 6-79	
46 Prepared by L. Harper	
47 Organization Friends of Arrow Rock	
48 Date 6-79	
49 Revision Date(s)	
2 Current Name(s)	
9 Coordinates UTM Lat Long	
10 Site <input type="checkbox"/> Structure <input type="checkbox"/> Building <input checked="" type="checkbox"/> Object <input type="checkbox"/>	
11 On National Register? Yes <input type="checkbox"/> No <input checked="" type="checkbox"/>	
12 Is it Eligible? Yes <input type="checkbox"/> No <input checked="" type="checkbox"/>	
13 Part of Estab. Hist. Dist.? Yes <input type="checkbox"/> No <input type="checkbox"/>	
14 District Potential? Yes <input type="checkbox"/> No <input type="checkbox"/>	
15 Name of Established District	
19 Architect or Engineer	
20 Contractor or Builder Ed Collings	
21 Original Use, if apparent Residence	
22 Present Use Residence	
23 Ownership Public <input type="checkbox"/> Private <input checked="" type="checkbox"/>	
24 Owner's Name & Address, if known Ed Collings 1715 Highridge Dr. Columbia, Mo	
25 Open to Public? Yes <input type="checkbox"/> No <input checked="" type="checkbox"/>	
26 Local Contact Person or Organization Friends of Arrow Rock 670 Richard Ferry	
27 Other Surveys in Which Included	



TOUGH RES. #13



NOT TO SCALE

1st Floor Plan

Office of Historic Preservation, P.O. Box 176, Jefferson City, Missouri 65101
HISTORIC INVENTORY

1. No. 15		4. Present Name(s) Flarsheim House		1. No.
2. County Saline		5. Other Name(s) Wood Residence, Van Arsdale Residence		
3. Location of Negatives Friends of Arrow Rock				
6. Specific Location 401 High St. Block 21 Old Town, lot 71		16. Thematic Category		2. County
7. City or Town if Rural, Township & Vicinity Arrow Rock		17. Dates or Period c. 1851		
8. Site Plan with North Arrow		18. Style or Design Vernacular		3. Present Name(s)
9. Coordinates Lat Long		19. Architect or Engineer		
10. Site: Building <input checked="" type="checkbox"/> Structure: Object <input type="checkbox"/>		20. Contractor or Builder Daniel L. Watts		4. Present Name(s)
11. On National Register? Yes <input type="checkbox"/> No <input checked="" type="checkbox"/>		21. Original Use, if apparent residence		
12. Part of Estab. Hist. Dist.? Yes <input type="checkbox"/> No <input type="checkbox"/>		22. Present Use residence		5. Other Name(s)
13. District Potent? Yes <input type="checkbox"/> No <input type="checkbox"/>		23. Ownership Public <input type="checkbox"/> Private <input checked="" type="checkbox"/>		
15. Name of Established District		24. Owner's Name & Address, if known Bland K. Flarsheim Arrow Rock, MO		6. Other Name(s)
16. Further Description of Important Features Despite poor exterior restoration the main facade retains its simple vernacular line and its two end chimneys, which are of a SE freestanding type. A later addition of a gable central dormer was removed. An all was added to the NW as well as a stairhall and enclosed storage porch across the N facade. A small shed seems to have been moved up and added to the rear.		25. Open to Public? Yes <input type="checkbox"/> No <input checked="" type="checkbox"/>		
17. History and Significance William H. Wood lived in the residence from 1853 to 1860, George Bowers from 1860 - 1886, William Tyler from 1886 - 1902, and Geo. Vanarsdale from 1906 to 1915.		26. Local Contact Person or Organization Friends of Arrow Rock BVA Richard Perry		7. Other Name(s)
18. Description of Environment and Outbuildings There is a new carport and shop to the W of the residence, which sits on the corner of 4th and High Sts., facing High.		27. Other Surveys in Which Included		
19. Sources of Information Property abstract Interview with B. Flarsheim, 5-79		28. Prepared by L. Harper		8. Other Name(s)
		29. Organization Friends of Arrow Rock		
		30. Date 6-79		9. Other Name(s)
		31. Revision Date		



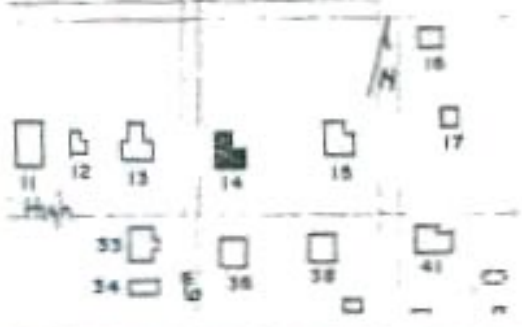
42 con't

of the kitchen ell. Entering the structure on the S facade the entrance has a 6 panel door and a 3 light transom above. The interior, esp. the front two room have been carefully restored. Originally the floor plan was two rooms divided by a central hall, now the W wall of that central hall has been removed but the evidence left on the floors is still intact. Each room has a matching fireplace mantel with brick firebox and wainscoting. The original molded door and window surrounds are still intact in the front two room. A later type molding is in the rest of the structure, both up and down. Some of the wall sheathing in the upstairs hall indicates hand planing. Most windows are 6-6.



Office of Historic Preservation, P.O. Box 176, Jefferson City, Missouri 65101

HISTORIC INVENTORY


1 Present Name(s) Hodge Residence		28 No. of Stories 1	
2 County Saline		29 Basement? partial Yes <input checked="" type="checkbox"/> No <input type="checkbox"/>	
3 Location of Negatives Friends of Arrow Rock		30 Foundation Material stone	
4 Specific Location 106 W. High Block 21 Old Town, lot 83		31 Wall Construction log / frame	
7 City or Town if Rural, Township & Vicinity Arrow Rock		32 Roof Type & Material gable, wood shingle	
8 Site Plan with North Arrow 		33 No. of Bays Front Side	
9 Coordinates UTM Lat Long		34 Wall Treatment glapboard	
10 Site: Building <input checked="" type="checkbox"/> Structure: Object <input type="checkbox"/>		35 Plan Shape L	
11 On National Register? Yes <input type="checkbox"/> No <input checked="" type="checkbox"/>		36 Changes— (Explain in #42) Addition <input checked="" type="checkbox"/> Altered <input type="checkbox"/> Moved <input type="checkbox"/>	
12 Is it Eligible? Yes <input type="checkbox"/> No <input type="checkbox"/>		37 Condition Interior good Exterior good	
13 Part of Estab. Hist. Dist.? Yes <input type="checkbox"/> No <input type="checkbox"/>		38 Preservation Underway? Yes <input type="checkbox"/> No <input type="checkbox"/>	
14 District Potent? Yes <input type="checkbox"/> No <input type="checkbox"/>		39 Endangered? By What? Yes <input type="checkbox"/> No <input checked="" type="checkbox"/>	
15 Name of Established District		40 Visible from Public Road? Yes <input checked="" type="checkbox"/> No <input type="checkbox"/>	
16 Thematic Category		41 Distance from and Frontage on Road	
17 Dates/ or Period c. 1830-1851		42 Further Description of important Features Original 2 room saddlebag log cabin is now W front two rooms; the W room is now used a music room (the fireplace is still intact but covered over by sheetrock), the E room now serves as the entrance hall, it was the kitchen area and the fireplace is still open. Both rooms are walnut log on 12" log sill. Added to the E room, along the main facade, is an addition dating from 1850's of	
18 Style of Design Vernacular		43 History and Significance Dating results from the log structure, since the 1st entry in the abstract is 1851 when John Thornton acquired the lot "with improvements.". Oral history indicates may have been "slave" or black residence - home of Mrs. Bray.	
19 Architect or Engineer			
20 Contractor or Builder		44 Description of Environment and Outbuildings There are several outbuildings associated with the lot to the rear of the structure (N). The residence sits immediately on the corner of 5th and High Sts, facing High St.	
21 Original Use, if apparent residence			
22 Present Use residence		45 Sources of Information Property Abstract Interview with DR. & Mrs. Hodge, 4-79	
23 Ownership Public <input type="checkbox"/> Private <input checked="" type="checkbox"/>			
24 Owner's Name & Address, if known Dr. & Mrs. Robert Ho 2204 NE 39th St. Kansas City, MO 64116		46 Prepared by L. Harper	
25 Open to Public? Yes <input type="checkbox"/> No <input checked="" type="checkbox"/>		47 Organization Friends of Arrow Rock	
26 Local Contact Person or Organization Friends of Arrow Rock c/o Richard Forry		48 Date 6-79	
27 Other Surveys in Which Included		49 Revision Date(s)	



42. con't

hand-hewn oak beams and pole rafters. The room still has most of its original horse-hair plaster, one of several original doors, handmade of native walnut, and pine floors. A fireplace is in the E wall. It was built by slave labor. In the late 19th C. an ell was added to the NW (evident in the 1896 atlas), which now serves as a bedroom. Since 1968 restoration of the structure has been ongoing, including several additions such as a family room, kitchen, bath and screened porch.

Office of Historic Preservation, P.O. Box 176, Jefferson City, Missouri 65101
HISTORIC INVENTORY

1 ID T3		4 Present Name(s) Tough Residence		1 No
2 County Saline		5 Other Name(s) "Wood's Residence"		
3 Location of Negatives Friends of Arrow Rock				
6 Specific Location 100 W. High St Block 28 Old Town, E 66.65 feet of lot 90		16 Thematic Category		2 County
7 City or Town if Rural, Township & Vicinity Arrow Rock		17 Date(s) or Period c. 1850		
8 Site Plan with North Arrow		18 Style or Design Greek Revival		3 Present Name(s)
		19 Architect or Engineer		
9 Coordinates Lal Lutg UTM		20 Contractor or Builder J. Ancell		4 Present Name(s)
10 Site Building Structure Object X		21 Original Use, if apparent residence		
11 On National Register? Yes No		22 Present Use residence		5 Other Name(s)
12 Is it Eligible? Yes No		23 Ownership Public Private		
13 Part of Estab. Hist. Dist.?		24 Owner's Name & Address, if known L.M. & E.M. Tough, III 2010 Spanish Dr. 63144 St. Louis, MO		6 Other Name(s)
14 District Potent? Yes No		25 Open to Public? Yes No		
15 Name of Established District		26 Local Contact Person or Organization Friends of Arrow Rock 870 Richard Perry		7 Other Name(s)
		27 Other Surveys in Which Included Historic Sites Catalogue 1963		
42 Further Description of Important Features Abstract indicates a continuous increase in property value, substantial to indicate several additions from 1852 to 1892. Built of heavy timber mortise and ten construction, the majority of the timber is walnut, as is most of the exterior siding. Changes in roof line and exterior siding complicate the building and dating the additions. It seems possible that the central bay		28 No. of Stories 2		8 Other Name(s)
		29 Basements? full Yes No		
		30 Foundation Material field stone		9 Other Name(s)
		31 Wall Construction timber frame		
		32 Roof Type & Material gable, ribbed tin		10 Other Name(s)
		33 No. of Bays Front Side		
		34 Wall Treatment clapboard / shiplap		11 Other Name(s)
		35 Plan Shape L		
		36 Changed? (Explain in #42) Addition Altered Moved		12 Other Name(s)
		37 Condition Interior Exterior		
		38 Preservation Underway? Yes No		13 Other Name(s)
		39 Endangered? By What? Yes No		
		40 Visible from Public Road? Yes No		14 Other Name(s)
		41 Distance from and Frontage on Road		
43 History and Significance There is alot of oral history regarding this residence; ie during the 1880's the building served as a hotel run by the Sappington daughters, during the 1860's (after the Civil War) it served as a hotel, that the 1st family was from Kentucky and that the Ancell Bros. Lumberyard built the original structure. More recent claims include the point that after the wall was put in		46 Prepared by L. Harper		15 Other Name(s)
44 Description of Environment and Outbuildings Only one outbuilding is now associated with the residence, a smoke house. It has a gable roof, clapboard siding, and vertical corner boards and brackets. Originally when the property included 2/3's of the block there		47 Organization Friends of Arrow Rock		
45 Sources of Information Interview with J. Reuteran, 5-79 Interview with Toughs, 6-79 Property Abstract van Ravenswaay, Arrow Rock		48 Date 6-79		49 Revision Date(s)



42. con't

Greek Revival exterior details, such as corner pilasters, heavy window and door heads and surrounds and heavy cornice with returns; and interior details such as Grecian Ear moldings, may have been added after H. Mills purchase the structure in 1859. As the building grew, an ell was added, and the detached kitchen was included within the structure. The end chimneys exhibit a SE influence, as they are freestanding. On the interior, much of the wide board flooring, the grooved and beaded woodwork, and the original glass of the windows remain.

43. con't

in 1920's that a "still" was in full operation in the basement, and that the residence again served as a rooming house between WWI & WWII.

However, more solid historical evidence is drawn from the abstract: the 1st mention of real estate and all improvements was made in 1852 when James C. Ansell sold to John Jones, Sr. for \$900, in 1859 Jones sold the property with "building improvements" to Henry S. Miller (a prominent merchant) for \$800, in 1881 Mills sold "the family residence" to Lavinia Bradford for \$1650, in 1889 she sold to J.T. Baker for \$2,000, and in 1892 the property was sold to J.B. Stone for \$3500.

Judging from the names of prominent citizens who were connected with this residence, the building must have served as a pivotal point in the community, both socially and architecturally.

(H.S. Miller, Prominent merchant and banker, moved to Arrow Rock in 1837 and is also associated with the Nell Thompson residence, a Greek Revival structure on Main St.)



44. con't

were many outbuildings associated with the structure.

Office of Historic Preservation, P.O. Box 176, Jefferson City, Missouri 65101
HISTORIC INVENTORY * Intrusion

<p>1 No 12</p> <p>2 County Saline</p> <p>3 Location of Negatives Friends of Arrow Rock</p>	<p>4 Present Name(s) Reuterman Residence</p> <p>5 Other Name(s)</p>	No					
<p>6 Specific Location 102 High St. Block 28 Old Town, E 1/2 of lot 101 & W 37' of lot 90</p> <p>7 City or Town <input type="checkbox"/> Rural, Township & Vicinity Arrow Rock</p> <p>8 Site Plan with North Arrow</p> <div style="text-align: center;"> </div> <p>9 Coordinates UTM Lat _____ Long _____</p> <p>10 Site <input type="checkbox"/> Building <input checked="" type="checkbox"/> Structure <input type="checkbox"/> Object <input type="checkbox"/></p> <table border="1" style="width:100%; border-collapse: collapse;"> <tr> <td>11 On National Register? Yes <input type="checkbox"/> No <input checked="" type="checkbox"/></td> <td>12 Is it Eligible? Yes <input type="checkbox"/> No <input checked="" type="checkbox"/></td> </tr> <tr> <td>13 Part of Estab. Hist. Dist.? Yes <input type="checkbox"/> No <input type="checkbox"/></td> <td>14 District Potent.? Yes <input type="checkbox"/> No <input type="checkbox"/></td> </tr> </table> <p>15 Name of Established District</p>	11 On National Register? Yes <input type="checkbox"/> No <input checked="" type="checkbox"/>	12 Is it Eligible? Yes <input type="checkbox"/> No <input checked="" type="checkbox"/>	13 Part of Estab. Hist. Dist.? Yes <input type="checkbox"/> No <input type="checkbox"/>	14 District Potent.? Yes <input type="checkbox"/> No <input type="checkbox"/>	<p>16 Thematic Category</p> <p>17 Date(s) or Period 1966-67</p> <p>18 Style or Design</p> <p>19 Architect or Engineer</p> <p>20 Contractor or Builder Swinger of Marshall</p> <p>21 Original Use, if apparent residence</p> <p>22 Present Use residence</p> <p>23 Ownership Public <input type="checkbox"/> Private <input checked="" type="checkbox"/></p> <p>24 Owner's Name & Address, if known Mrs. Jean Reuterman P.O. Box 24 Arrow Rock, MO</p> <p>25 Open to Public? Yes <input type="checkbox"/> No <input checked="" type="checkbox"/></p> <p>26 Local Contact Person or Organization Friends of Arrow Rock c/o Richard Poffey</p> <p>27 Other Surveys in Which Included</p>	<p>28 No. of Stories 1</p> <p>29 Basement? Yes <input checked="" type="checkbox"/> No <input type="checkbox"/> Partial</p> <p>30 Foundation Material poured concrete</p> <p>31 Wall Construction brick / frame</p> <p>32 Roof Type & Material gable, wood shingles</p> <p>33 No. of Bays Front 3 Side _____</p> <p>34 Wall Treatment COMMON bond brick, weatherboard</p> <p>35 Plan Shape L</p> <p>36 Changes-- (Explain in #42) Addition <input type="checkbox"/> Altered <input type="checkbox"/> Moved <input type="checkbox"/> Interior good Exterior good</p> <p>37 Condition</p> <p>38 Preservation Underway? Yes <input type="checkbox"/> No <input type="checkbox"/></p> <p>39 Endangered? By What? Yes <input type="checkbox"/> No <input checked="" type="checkbox"/></p> <p>40 Visible from Public Road? Yes <input checked="" type="checkbox"/> No <input type="checkbox"/></p> <p>41 Distance from and Frontage on Road</p>	County Present Name(s) Other Name(s)
11 On National Register? Yes <input type="checkbox"/> No <input checked="" type="checkbox"/>	12 Is it Eligible? Yes <input type="checkbox"/> No <input checked="" type="checkbox"/>						
13 Part of Estab. Hist. Dist.? Yes <input type="checkbox"/> No <input type="checkbox"/>	14 District Potent.? Yes <input type="checkbox"/> No <input type="checkbox"/>						
<p>42 Further Description of Important Features Floor plan modeled after the Bingham house, slightly scaled down.</p>		<div style="text-align: center;"> </div>	Other Name(s)				
<p>43 History and Significance No record of a house on this lot before.</p>							
<p>44 Description of Environment and Outbuildings one frame garage to E of residence, which sits astride the property line.</p>							
<p>45 Sources of Information Interview with J. Reuterman, 5-79</p>		<p>46 Prepared by L. Harper</p> <p>47 Organization Friends of Arrow Rock</p> <p>48 Date 6-79</p> <p>49 Revision Date(s)</p>					

Office of Historic Preservation, P.O. Box 176, Jefferson City, Missouri 65101
HISTORIC INVENTORY

1. No. 11		4. Present Name(s) Federated Church	
2. County Saline		3. Other Name(s) Methodist Episcopal Church, South	
3. Location of Negatives Friends of Arrow Rock			
6. Specific Location Block 28, Old Town, lot 101		16. Thematic Category	
7. City or Town if Rural, Township & Vicinity Arrow Rock		17. Date(s) or Period 1849	
8. Site Plan with North Arrow 		18. Style or Design Greek Revival	
9. Coordinates Lat Long		19. Architect or Engineer	
10. Site: Building X Structure: Object I I		20. Contractor or Builder	
11. On National Register? Yes I No X		21. Original Use, if apparent church	
12. Part of Estab. Hist. Dist.? Yes I No I I		22. Present Use church	
13. Name of Established District		23. Ownership Public I Private X	
		24. Owner's Name & Address, if known Board of Directors Arrow Rock Federated Church Arrow Rock, MO	
		25. Open to Public? restricted Yes X No I I	
		26. Local Contact Person or Organization Friends of Arrow Rock 670 Richard Perry	
		27. Other Surveys in Which Included Historic Sites Catalogue, 1963	
		28. No. of Stories 1	
		29. Basement? full Yes X No I	
		30. Foundation Material concrete block	
		31. Wall Construction heavy timber frame	
		32. Roof Type & Material gable, asphalt sh.	
		33. No. of Bays Front Side	
		34. Wall Treatment clapboard	
		35. Plan Shape rec	
		36. Changes? (Explain in #42) Interior good Addition X Altered I Moved I	
		37. Condition Interior good Exterior good	
		38. Preservation Underway? Yes No I	
		39. Endangered? By What? Yes I No X	
		40. Visible from Public Road? Yes X No I	
		41. Distance from and Frontage on Road	
42. Further Description of Important Features With gable end facing front, the church has a raking cornice, trabeated window surrounds, and returns. Originally the belfry which is square and astride the ridge of the roof toward the front of the building, had a truncated hip type roof with corner merlons. The belfry hasouvered panel on each side. Presently the belfry has a pyramidal roof. A 9' deep vestibule was added			
43. History and Significance Organized in 1831, the congregation built this frame building in 1849 for \$2,000 and it was dedicated by Rev. James Mitchell in 1850. Serving as the mother church for the area, it held a "notable conference...with over 100 preachers present." in 1835. In 1858 the Rev. Dr. Wm McK. Prottzman lectured and organized a Temperance Society from the building. Currently the church			
44. Description of Environment and Outbuildings No outbuildings. The church sits close to the street at the corner of 6th and High Sts., facing High.			
45. Sources of Information Interview with J. Emerson, 5-79 1910 Atlas van Ravenswaay, Arrow Rock Historic Sites Catalogue, 1963		46. Prepared by 1. Harper	
		47. Organization Friends of Arrow Rock	
		48. Date 6-79	
		49. Revision Date	

42. con't

in the early 1950's as well as a full basement under the structure. The bell is dated 1878. The interior is approx. 50' x 30' including a raised 10' pulpit and choir area. There are 10 rows of pews split to form a central aisle. Narrow beaded boards form a decorative panelling with Eastlake type moldings about the doors and windows. 4 reinforcing rods run through the sanctuary. A central chimney is still intact from the use of a potbelly stove which once heated the church. The sanctuary has a slightly recess alter area. The basement serves as class rooms, a meeting area and a kitchen. Baths and a rear entrance were added in 1959.

43. con't

serves several demoninations within the community.

42. con't

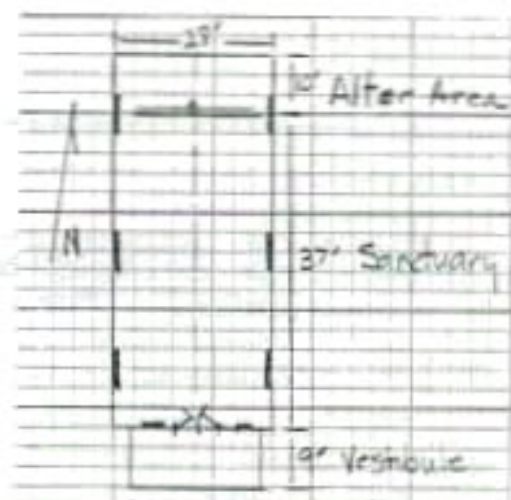
Construction materials:

belfry is all walnut framing.

main structure is white oak with 3 x 3 x 20' rafters and framed in with white oak.


foundation was originally solid stone foundation with crawlspace. New is 2" inside the old.

Water was from well behind church, then from Tough's well, then from city.




Federated Church

Federated Church # 11

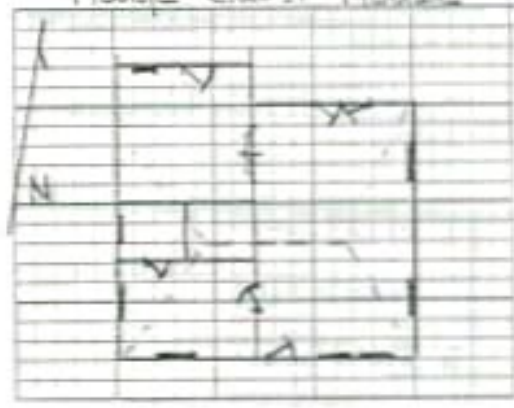


Office of Historic Preservation, P.O. Box 176, Jefferson City, Missouri 65101
HISTORIC INVENTORY * Intrusion

1. No. 10		4. Present Name(s) Hodge's Guest House	
2. County Saline		3. Other Name(s)	
3. Location of Negatives Friends of Arrow Rock			
5. Specific Location Block 31, Old Town, lot 108, except the W 30'		18. Thematic Category	
7. City or Town or Rural, Township & Vicinity Arrow Rock		17. Date(s) or Period c. 1900	
6. Site Plan with North Arrow 		18. Style or Design Vernacular	
9. Coordinates UTM Lat Long		19. Architect or Engineer	
10. Site: Building <input type="checkbox"/> Structure <input type="checkbox"/> Object <input type="checkbox"/>		20. Contractor or Builder	
11. On National Register? Yes <input type="checkbox"/> No <input checked="" type="checkbox"/>		21. Original Use, if apparent residence	
12. Part of Estab. Hist. Dist.? Yes <input type="checkbox"/> No <input type="checkbox"/>		22. Present Use guest house	
13. District Potent? Yes <input type="checkbox"/> No <input type="checkbox"/>		23. Ownership Public <input type="checkbox"/> Private <input checked="" type="checkbox"/>	
15. Name of Established District		24. Owner's Name & Address, if known Dr. & Mrs Robert Hodge 2204 NE 30th St Jefferson City, MO 64116	
16. Name of Established District		25. Open to Public? Yes <input type="checkbox"/> No <input checked="" type="checkbox"/>	
17. Name of Established District		26. Local Contact Person or Organization Friends of Arrow Rock	
18. Name of Established District		27. Other Surveys in Which Included	
19. Name of Established District		28. No. of Stories 1	
20. Name of Established District		29. Basement? Yes <input type="checkbox"/> No <input checked="" type="checkbox"/>	
21. Name of Established District		30. Foundation Material stone pier, concrete block	
22. Name of Established District		31. Wall Construction frame	
23. Name of Established District		32. Roof Type & Material hip, asphalt sh.	
24. Name of Established District		33. No. of Bays Front 3 Side	
25. Name of Established District		34. Wall Treatment board and batten	
26. Name of Established District		35. Plan Shape L	
27. Name of Established District		36. Changes: Addition <input checked="" type="checkbox"/> Altered <input type="checkbox"/> Moved <input checked="" type="checkbox"/>	
28. Name of Established District		37. Condition Interior good Exterior good	
29. Name of Established District		38. Preservation Underway? Yes <input type="checkbox"/> No <input checked="" type="checkbox"/>	
30. Name of Established District		39. Endangered? By What? Yes <input type="checkbox"/> No <input checked="" type="checkbox"/>	
31. Name of Established District		40. Visible from Public Road? Yes <input checked="" type="checkbox"/> No <input type="checkbox"/>	
32. Name of Established District		41. Distance from and Frontage on Road	
42. Further Description of Important Features Building moved from park area (4th St. next to service building) 1965 or 1968. Kitchen added on in 1970. Living room area has open beam ceiling and wainscoting made from old doors.			
43. History and Significance			
44. Description of Environment and Outbuildings No outbuildings. Buildings sits on corner of 6th and High Sts., facing High.			
45. Sources of Information Interview with Mrs. Hodge, 6-79 Property Abstract		46. Prepared by L. Harper	
47. Sources of Information		47. Organization Friends of Arrow Rock	
48. Date 6-79		48. Revision Date(s)	

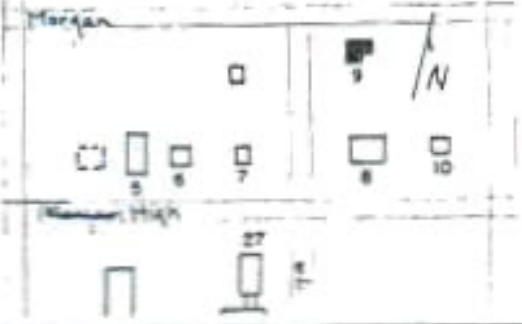


Hodge Guest House



Office of Historic Preservation, P.O. Box 176, Jefferson City, Missouri 65101

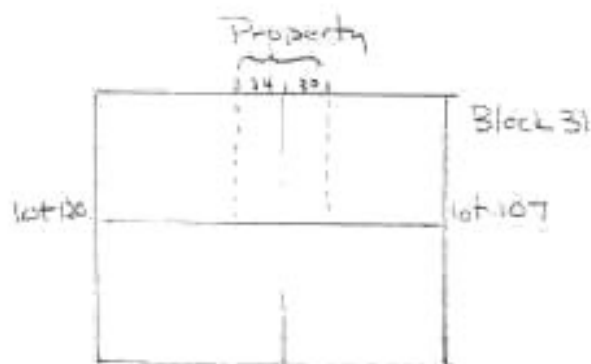
HISTORIC INVENTORY

6. No. 9		4. Present Name(s) Fisher's storage building	
7. County Saline		5. Other Name(s) William Parker Property	
3. Location of Negatives Friends of Arrow Rock		16. Thematic Category	
8. Specific Location Block 31 Old Town, lot 120 E 1/4, - W 1/4 of lot 107		17. Date(s) or Period late 1920's	
7. City or Town <input type="checkbox"/> Rural, Township & Vicinity Arrow Rock		18. Style or Design Vernacular / black	
9. Site Plan with North Arrow 		19. Architect or Engineer	
9. Coordinates UTM Lat _____ Long _____		20. Contractor or Builder William Parker	
10. Site <input type="checkbox"/> Building <input checked="" type="checkbox"/> Structure <input type="checkbox"/> Object <input type="checkbox"/>		21. Original Use, if apparent residence	
11. On National Register? Yes <input type="checkbox"/> No <input checked="" type="checkbox"/>		22. Present Use Storage	
12. Is it Eligible? Yes <input checked="" type="checkbox"/> No <input type="checkbox"/>		23. Ownership Public <input type="checkbox"/> Private <input checked="" type="checkbox"/>	
13. Part of Estab. Hist. Dist.? Yes <input type="checkbox"/> No <input type="checkbox"/>		24. Owner's Name & Address, if known Mr. & Mrs. Ted Fisher Arrow Rock, MO	
14. District Potenti? Yes <input type="checkbox"/> No <input type="checkbox"/>		25. Open to Public? Yes <input type="checkbox"/> No <input checked="" type="checkbox"/>	
15. Name of Established District		26. Local Contact Person or Organization Friends of Arrow Rock c/o Richard Forry	
42. Further Description of Important Features Structure included as it shows a type of construction used by many of the Black residents. Walls are 1 x 12" vertical boards nailed up to the sill and horizontal top plate without the use of vertical studs. Often a horizontal brace is nailed up midway up the wall surface. Rafters sit on the top plate. Windows are simply cut into the wall, then 2 x 4 framing is set into the open		27. Other Surveys in Which Included	
43. History and Significance Despite the change of usage this structure retains the majority of its original material, and exhibits a type of construction prominent within the black community.		28. No. of Stories 1	
44. Description of Environment and Outbuildings No outbuildings. The residence originally faced Morgan St. It is now fenced and serves the Fisher residence with its orientation toward that structure.		29. Basement? Yes <input type="checkbox"/> No <input checked="" type="checkbox"/>	
45. Sources of information Ted Fisher, Interview, 5-79 Info from abstract		30. Foundation Material stone	
		31. Wall Construction frame	
		32. Roof Type & Material Hip, asphalt sh.	
		33. No. of Bays Front Side	
		34. Wall Treatment vertical board/batten	
		35. Plan Shape L	
		36. Changes (Explain in #42) Addition <input type="checkbox"/> Altered <input checked="" type="checkbox"/> Moved <input type="checkbox"/>	
		37. Condition Interior <u>good</u> Exterior <u>good</u>	
		38. Preservation Underway? Yes <input type="checkbox"/> No <input checked="" type="checkbox"/>	
		39. Endangered? By What? Yes <input type="checkbox"/> No <input checked="" type="checkbox"/> NDC	
		40. Visible from Public Road? Yes <input checked="" type="checkbox"/> No <input type="checkbox"/>	
		41. Distance from and Frontage on Road	
		46. Prepared by L. Harper	
		47. Organization Friends of Arrow Rock	
		48. Date 6-79	
		49. Revision Date	



42. con't

ings. Cardboard and newspaper were used to build up the interior walls and to act as insulation. On the exterior, though using a vertical board no battens were used. Generally the structure was covered with horizontal clapboardings as this one was, or later with asphalt roll siding. Originally the structure faced Morgan St. with a 3 bay main facade and a front porch. The main door and the porch have been removed, and a pent roofed porch added to the rear of the building.




Meth. Church So owned prior to 1892
Daniel Parker purchased from Church
Dennis Banks owned awhile
1920 Wm Parker property
(After 1900, open butchering lot on Parker lot)

Office of Historic Preservation, P.O. Box 176, Jefferson City, Missouri 65101
HISTORIC INVENTORY * Intrusion

1 No 8		4 Present Name(s) Fisher Residence	
2 County Saline		5 Other Name(s)	
3 Location of Negatives Friends of Arrow Rock		Fisher's Woodcrafts	
6 Specific Location 98 High St. Block 31, Old Town, lot 119 plus 30' along the W. boundary of lot 108		16 Thematic Category	28 No. of Stories 1 1/2
7 City or Town if Rural, Township & Vicinity Arrow Rock		17 Date(s) or Period 1970-72	29 Basement? Yes <input type="checkbox"/> No <input checked="" type="checkbox"/>
8 Site Plan with North Arrow		18 Style or Design vernacular	30 Foundation Material poured concrete
		19 Architect or Engineer	31 Wall Construction frame
		20 Contractor or Builder Carl Schmidt	32 Roof Type & Material gable, asphalt shingles
9 Coordinates UTM Lat Long		21 Original Use, if apparent residence	33 No. of Bays Front Side
10 Site <input type="checkbox"/> Building <input checked="" type="checkbox"/> Structure <input type="checkbox"/> Object <input type="checkbox"/>		22 Present Use residence	34 Wall Treatment redwood vertical siding
11 On National Register? Yes <input type="checkbox"/> No <input checked="" type="checkbox"/>		23 Ownership Public <input type="checkbox"/> Private <input checked="" type="checkbox"/>	35 Plan Shape rec
12 Is it Eligible? Yes <input type="checkbox"/> No <input checked="" type="checkbox"/>		24 Owner's Name & Address, if known Mr. & Mrs. Ted Fisher Arrow Rock, MO	36 Changes (Explain in #42) Addition <input type="checkbox"/> Altered <input type="checkbox"/> Moved <input type="checkbox"/>
13 Part of Estab. Hist. Dist.? Yes <input type="checkbox"/> No <input type="checkbox"/>		25 Open to Public? Yes <input type="checkbox"/> No <input checked="" type="checkbox"/>	37 Condition Interior good Exterior good
14 District Potent? Yes <input type="checkbox"/> No <input type="checkbox"/>		26 Local Contact Person or Organization Friends of Arrow Rock 670 Reinhard Ferry	38 Preservation Underway? Yes <input type="checkbox"/> No <input checked="" type="checkbox"/>
15 Name of Established District		27 Other Surveys in Which Included	39 Endangered? By What? Yes <input type="checkbox"/> No <input checked="" type="checkbox"/>
42 Further Description of Important Features		40 Visible from Public Road? Yes <input checked="" type="checkbox"/> No <input type="checkbox"/>	
<p>House contains many odds and ends of historical parts from all of the area in its construction; i.e., front steps are from old school house, mantel from old home in Marshall, etc.</p>			
43 History and Significance		41 Distance from and Frontage on Road	
<p>No recorded building was on site previous to this one.</p>			
44 Description of Environment and Outbuildings		46 Prepared by L. Harper	
<p>No outbuildings on lot, high fence along S boundary. Fence on E indicates boundary line.</p>		47 Organizing Agency Friends of Arrow Rock	
45 Sources of Information Interview with Ted Fisher, 5-79		48 Date 6-79	
		49 Revision Date(s)	



HISTORIC INVENTORY

* Intrusion



1 No 7		4 Present Name(s) Henrietta Rich Property	
2 County Saline		5 Other Name(s) Charlie Hill House	
3 Location of Negatives Friends of Arrow Rock			
6 Specific Location Block 38, Old Town, lot 126		16 Thematic Category	
7 City or Town if Rural, Township & Vicinity Arrow Rock		17 Date(s) or Period 1954	
8 Site Plan with North Arrow 		18 Style or Design Vernacular	
9 Coordinates UTM Lat Long		19 Architect or Engineer	
10 Site : Building <input checked="" type="checkbox"/> Structure : Object <input type="checkbox"/>		20 Contractor or Builder Georgia Moore	
11 On National Register? Yes <input type="checkbox"/> No <input checked="" type="checkbox"/>		21 Original Use, if apparent residence	
12 Is it Eligible? Yes <input type="checkbox"/> No <input checked="" type="checkbox"/>		22 Present Use residence	
13 Part of Estab. Hist. Dist.? Yes <input type="checkbox"/> No <input type="checkbox"/>		23 Ownership Public <input type="checkbox"/> Private <input checked="" type="checkbox"/>	
14 District Potential? Yes <input type="checkbox"/> No <input type="checkbox"/>		24 Owner's Name & Address, if known Henrietta Rich Arrow Rock	
15 Name of Established District		25 Open to Public? Yes <input type="checkbox"/> No <input checked="" type="checkbox"/>	
		26 Local Contact Person or Organization Friends of Arrow Rock c/o Richard Forry	
		27 Other Surveys in Which Included	
42 Further Description of Important Features Originally had ell. Has brick chimney, on ridge of roof at rear of structure.		28 No. of Stories 1	
		29 Basement? Yes <input type="checkbox"/> No <input checked="" type="checkbox"/>	
		30 Foundation Material Stone	
		31 Wall Construction Frame	
		32 Roof Type & Material Gable, asphalt sh	
		33 No. of Bays Front Side	
		34 Wall Treatment asphalt roll siding	
		35 Plan Shape rec	
		36 Changes: (Explain in #42) Addition: Altered <input checked="" type="checkbox"/> Moved <input type="checkbox"/>	
		37 Condition Interior: door Exterior: door	
		38 Preservation Underway? Yes <input type="checkbox"/> No <input checked="" type="checkbox"/>	
		39 Endangered? By What? abandoned Yes <input checked="" type="checkbox"/> No <input type="checkbox"/>	
		40 Visible from Public Road? Yes <input checked="" type="checkbox"/> No <input type="checkbox"/>	
		41 Distance from and Frontage on Road	
43 History and Significance		46 Prepared by L. Harper	
44 Description of Environment and Outbuildings Sitting on wooded lot, the small residence has garage and shed remaining on the lot which were built in 1954.		47 Organization Friends of Arrow Rock	
45 Sources of information Interview with E.L. Taylor, 6-79 Interview with Henrietta Rich, 6-79		48 Date 6-79	
		49 Revision Date(s)	



Office of Historic Preservation, P.O. Box 176, Jefferson City, Missouri 65101
HISTORIC INVENTORY

6 No. 6		4 Present Name(s) E.L. Taylor Residence		1 No.
7 County Saline		5 Other Name(s)		
3 Location of Neighbors Friends of Arrow Rock		16 Thematic Category		2 Count
8 Specific Location 706 High Block 12 Bingham Addition, lot 30		17 Date(s) or Period c. 1900		
7 City or Town if Rural, Township & Vicinity Arrow Rock		18 Style or Design vernacular		3 Present Name(s)
8 Site Plan with North Arrow		19 Architect or Engineer		
		20 Contractor or Builder Zack Bush		4 Present Name(s)
		21 Original Use, if apparent residence		
9 Coordinates Lat Long		22 Present Use residence		5 Present Name(s)
10 Site: Building <input checked="" type="checkbox"/> Structure: Object <input type="checkbox"/>		23 Ownership Public <input type="checkbox"/> Private <input checked="" type="checkbox"/>		
11 On National Register? Yes <input type="checkbox"/> No <input checked="" type="checkbox"/>		24 Owner's Name & Address, if known E.L. Taylor Arrow Rock, MO		6 Present Name(s)
12 Is it Eligible? Yes <input type="checkbox"/> No <input checked="" type="checkbox"/>		25 Open to Public? Yes <input type="checkbox"/> No <input checked="" type="checkbox"/>		
13 Part of Estab. Hist. Dist.? Yes <input type="checkbox"/> No <input type="checkbox"/>		26 Local Contact Person or Organization Friends of Arrow Rock c/o Richard Perry		7 Present Name(s)
14 District Potent? Yes <input type="checkbox"/> No <input type="checkbox"/>		27 Other Surveys in Which Included		
15 Name of Established District		28 No. of Stories 1		8 Present Name(s)
		29 Basement? Yes <input type="checkbox"/> No <input checked="" type="checkbox"/>		
		30 Foundation Material stone piers		9 Present Name(s)
		31 Wall Construction frame		
		32 Roof Type & Material gable, asphalt sh		10 Present Name(s)
		33 No. of Bays Front side		
		34 Wall Treatment asphalt roll siding		11 Present Name(s)
		35 Plan Shape L		
		36 Changes (Explain in #42) Addition <input checked="" type="checkbox"/> Altered <input type="checkbox"/> Moved <input type="checkbox"/>		12 Present Name(s)
		37 Condition Interior DOOR Exterior DOOR		
		38 Preservation Underway? Yes <input type="checkbox"/> No <input checked="" type="checkbox"/>		13 Present Name(s)
		39 Endangered? By What? Yes <input checked="" type="checkbox"/> No <input type="checkbox"/>		
		40 Visible from Public Road? Yes <input checked="" type="checkbox"/> No <input type="checkbox"/>		14 Present Name(s)
		41 Distance from and Frontage on Road		
42 Further Description of Important Features				15 Present Name(s)
<p>Has pent roof front porch supported by 3 turned posts. A pent roof enclosed porch and a flat roof addition have been added to the rear of the structure. The ell has a gable roof. A central chimney is evident in the front two rooms. Wood shingles remain under the newer asphalt shingle roofing.</p>				
43 History and Significance		49 Prepared by L. Harper		16 Present Name(s)
<p>The house sits on the site of a 2 room log structure. Current structure served as homeplace for the Taylor family.</p>		47 Organization Friends of Arrow Rock		
44 Description of Environment and Outbuildings		48 Date 6-79		17 Present Name(s)
<p>Two outbuildings remain behind (N) the structure; one a remnant being torn down, the other a storage shed built 1954 which has a gable roof with a pent roof porch over the entrance. It also is covered with red asphalt roll siding.</p>		50 Revision Date(s)		
45 Sources of Information E.L. Taylor, interview 6-79		51 Revision Date(s)		18 Present Name(s)

Office of Historic Preservation, P.O. Box 176, Jefferson City, Missouri 65101
HISTORIC INVENTORY

1 No 5		4 Present Name(s) Brown's Chapel Freewill Baptist Church	
2 County Seline		5 Other Name(s) African Church (1916)	
3 Location of Registers Friends of Arrow Rock		6 Specific Location Block 12 Bingham Addition lot 30	
7 City or Town if Rural, Township & Vicinity Arrow Rock		16 Thematic Category	
8 Site Plan with North Arrow 		17 Date(s) or Period pre- 1896	
9 Coordinates UTM Lat Long		18 Style or Design Vernacular	
10 Site : Building <input checked="" type="checkbox"/>		19 Architect or Engineer	
11 On National Register? Yes : No <input checked="" type="checkbox"/>		20 Contractor or Builder	
12 Is it Eligible? Yes : No : <input checked="" type="checkbox"/>		21 Original Use, if apparent Church	
13 Part of Estab. Hist. Dist.? Yes : No : <input checked="" type="checkbox"/>		22 Present Use Church	
14 District Potent? Yes : No : <input checked="" type="checkbox"/>		23 Ownership Public : Private <input checked="" type="checkbox"/>	
15 Name of Established District		24 Owner's Name & Address, if known Baptist Church c/o Rev. R.B. Todd Arrow Rock, MO	
16 Further Description of Important Features A small gable roof supported by brackets covers the entrance on the main facade (S). A square gable roofed belfry sits astride the ridge of the roof. Entering thru double doors, the sanctuary has narrow board floors, the ceiling is covered with pressed tin (decorative) painted white, and has red carpeting down the center aisle, across the front, up the steps of the raised pulpit area, and		25 Open to Public? Yes <input checked="" type="checkbox"/> No : <input type="checkbox"/>	
17 History and Significance Built on land given to the church by Zack Bush, the church served the Black community since before 1896. Still in used the services are held on the 1st and 3rd Sundays now.		26 Local Contact Person or Organization Friends of Arrow Rock Syn. Richard Perry	
18 Description of Environment and Outbuildings Sitting relatively close to the street, the church has only one outbuilding (privy) at the rear of the property.		27 Other Surveys in Which Included	
19 Sources of Information Interview with E.L. Taylor, Henrietta Rich, Pearl Adams, and Thelma Parker, May & June 1979.		28 No. of Stories 1	
20 Prepared by L. Harper		29 Basement? Yes : No <input checked="" type="checkbox"/>	
21 Organization Friends of Arrow Rock		30 Foundation Material	
22 Date 4-70		31 Wall Construction frame	
23 Revision Date(s)		32 Roof Type & Material gable, asphalt shingle	
		33 No. of Bays Front Side	
		34 Wall Treatment vinyl siding	
		35 Plan Shape rec	
		36 Changes- (Explain in #42) Addition <input checked="" type="checkbox"/> Altered : Moved :	
		37 Condition Interior good Exterior good	
		38 Preservation Underway? Yes No <input checked="" type="checkbox"/>	
		39 Endangered? Yes : By What? No <input checked="" type="checkbox"/>	
		40 Visible from Public Road? Yes <input checked="" type="checkbox"/> No :	
		41 Distance from and Frontage on Road	
			



E.L. Taylor Residence





Office of Historic Preservation, P.O. Box 176, Jefferson City, Miss
HISTORIC INVENTORY

1 No #101		4 Present Name(s) Cedar Grove Plantation	
2 County Saline		5 Other Name(s) David Perkins Residence and Woodworking Shop	
3 Location of Negatives Friends of Arrow Rock		16 Thematic Category	
5 Specific Location less than .1 mile ^s from the Jct of 41 & TT on the W side of 41.		17 Date(s) or Period 1975	
7 City or Town if Rural, Township & Vicinity Arrow Rock		18 Style or Design Cape Cod	
4 Site Plan with North Arrow		19 Architect or Engineer Phil Owen & D. Perkins	
		20 Contractor or Builder D. Perkins	
		21 Original Use, if apparent Residence	
9 Coordinates Lat Long		22 Present Use residence	
10 Site : Building <input checked="" type="checkbox"/>		23 Ownership Public <input type="checkbox"/> Private <input checked="" type="checkbox"/>	
11 On National Register? Yes <input type="checkbox"/> No <input checked="" type="checkbox"/>		24 Owner's Name & Address. if known Mr. & Mrs. D. Perkins Cedar Grove Arrow Rock, MO	
12 Is it Eligible? Yes <input type="checkbox"/> No <input checked="" type="checkbox"/>		25 Open to Public? Yes <input type="checkbox"/> No <input checked="" type="checkbox"/>	
13 Part of Estab Hist Dist? Yes <input type="checkbox"/> No <input checked="" type="checkbox"/>		26 Local Contact Person or Organization Friends of Arrow Rock c/o Richard Perry	
14 District Potential? Yes <input type="checkbox"/> No <input checked="" type="checkbox"/>		27 Other Surveys in Which Included	
15 Name of Established District		28 No. of Stories 1 1/2	
		29 Basement? Yes <input checked="" type="checkbox"/> No <input type="checkbox"/> full	
		30 Foundation Material poured concrete	
		31 Wall Construction frame	
		32 Roof Type & Material gambrel, asphalt sh	
		33 No. of Bays Front Side	
		34 Wall Treatment siding & brick veneer	
		35 Plan Shape rec	
		36 Change(s) (Explain in #42) Addition : Altered : Moved :	
		37 Condition Interior <u>good</u> Exterior <u>good</u>	
		38 Preservation Underway? Yes <input type="checkbox"/> No <input checked="" type="checkbox"/>	
		39 Endangered? By What? Yes <input type="checkbox"/> No <input checked="" type="checkbox"/>	
		40 Visible from Public Road? Yes <input checked="" type="checkbox"/> No <input type="checkbox"/>	
		41 Distance from and Frontage on Road	

42 Further Description of Important Features
 The main facade, E., has 3 gable roofed dormers set into the roof. The W facade has a large deck addition. Associated with the property is a gable roofed frame woodworking shop which is covered with cedar board & batten. It is a one story structure with a fireplace in the center of the W facade; entrance on the E facade.



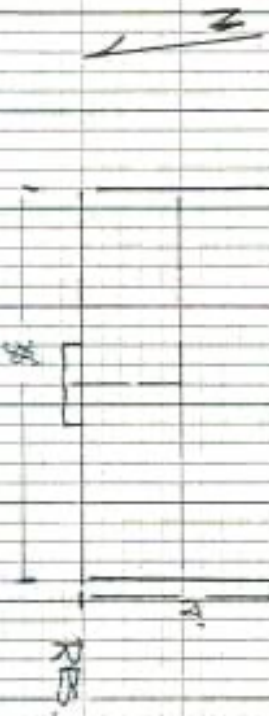


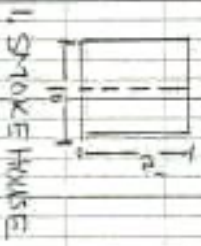
43 History and Significance
 There is no historical or architectural significance to the current structures however the site is the location of the Mohley Mill, a steam driven grain mill. Also the structure now owned by P. Ratcliffe on 8th St once sat on this site.

44 Description of Environment and Outbuildings
 The residence and shop face E onto Hyway 41 but also have access from TT. There are several barns associated with the property to the S & SSW. A large barn now with this property was the Granary for the Green farm to the W. A large pond is to the W of the residence.

45 Sources of Information Interview with D. Perkins, 4-79 Property Abstract		46 Prepared by L. Harper	
		47 Organization Friends of Arrow Rock	
		48 Date 49 Revision Date(s)	

STITH RES + FARM COMPLEX

NOT TO SCALE



43. con't

Philip W. Thompson, b. 7-3-1790 - d. 1870
Veteran of War 1812, born in Kentucky, built 1st home in
Old Franklin in 1813, purchased property in 1826

Dr. Burrel Lawless Thompson, b. 1835 - d. 1849
Graduated from the Medical Dept. of MO. University, St.
Louis, died following treating boat passengers of cholera
at the Arrow Rock Tavern.

Burrel L. Thompson, Jr., b. 2-15-1849 - d. 9-19-1916

Robert Lee Thompson, b. 2-17-1887 - d. 9-15-1944

Robert Burrel Thompson, b. 7-22-1920

Robert Franklin Thompson, b. 1946 & James Lee Thompson, b. 1951



Hogge/Price #81



E. Barger # 92



Office of Historic Preservation, P.O. Box 176, Jefferson City, Missouri 65101
HISTORIC INVENTORY

1 Name 85		4 Present Name(s) Pat Murphy Residence	
2 County Saline		5 Other Name(s) Methodist Parsonage	
3 Location of Negatives Friends of Arrow Rock			
6 Specific Location Located on Hyway 41, .1 miles N. of Jct, 41 and TT on the W side of the Hyway.		15 Thematic Category	
7 City or Town If Rural, Township & Vicinity Arrow Rock vicinity		17 Date(s) or Period c. 1900	
8 Site Plan with North Arrow 		18 Style or Design vernacular with classical affinities	
9 Coordinates UTM Lat Long 15/504150/4324250		19 Architect or Engineer	
10 Site : Building <input checked="" type="checkbox"/>		20 Contractor or Builder	
11 On National Register? Yes <input type="checkbox"/> No <input checked="" type="checkbox"/>		21 Original Use, if apparent residence	
12 Is it Eligible? Yes <input type="checkbox"/> No <input type="checkbox"/>		22 Present Use residence	
13 Part of Estab. Hist. Dist.? Yes <input type="checkbox"/> No <input type="checkbox"/>		23 Ownership Public <input type="checkbox"/> Private <input checked="" type="checkbox"/>	
14 District Potential? Yes <input type="checkbox"/> No <input type="checkbox"/>		24 Owner's Name & Address, if known Ms Pat Murphy Arrow Rock, MO	
15 Name of Established District		25 Open to Public? Yes <input type="checkbox"/> No <input checked="" type="checkbox"/>	
16		26 Local Contact Person or Organization Friends of Arrow Rock c/o Richard Porry	
17		27 Other Surveys in Which Included	
18		28 No. of Stories 1 1/2	
19		29 Basement? partial Yes <input checked="" type="checkbox"/> No <input type="checkbox"/>	
20		30 Foundation Material brick	
21		31 Wall Construction frame	
22		32 Roof Type & Material gable, asphalt sh.	
23		33 No. of Bays Front Side	
24		34 Wall Treatment vinyl siding	
25		35 Plan Shape L	
26		36 Changes (Explain in #42) Addition <input checked="" type="checkbox"/> Altered <input type="checkbox"/> Moved <input type="checkbox"/>	
27		37 Condition Interior good Exterior good	
28		38 Preservation Underway? Yes <input type="checkbox"/> No <input type="checkbox"/>	
29		39 Endangered? By What? Yes <input type="checkbox"/> No <input checked="" type="checkbox"/>	
30		40 Visible from Public Road? Yes <input checked="" type="checkbox"/> No <input type="checkbox"/>	
31		41 Distance from and Frontage on Road	
42 Further Description of Important Features This building has been remodeled and added on to (to the rear) through the years but never resulting in a major change to the building. It has a steep roof with wide plain frieze, raking cornice, and returns at the roof line. The central front bay projects and forms into a wall gable dormer. Evidence of modillions or brackets appear in the eaves. A small bracket is still intact at			
43 History and Significance Important for its architectural qualities, it forms a visually coherent unit with the Stith residence to the N. Historically the structure served as the Methodist parsonage for a period of time.			
44 Description of Environment and Outbuildings There are four outbuildings associated with the property but they do not fall within the boundaries for the nomination. There is a metal storage shed to the SE, a frame gable roofed garage to the W, a frame utility			
45 Sources of Information Interview with Ms. Murphy, 5-79			46 Prepared by L. Harper
47 Organization Friends of Arrow Rock			48 Date 6-79
49 Revision Date(s)			

6. con't

The boundary is a line which parallels the building lines 20' from the building. The UTM reference is the center point.


42. con't

the rear where the ell joins the main block of the house. The entrance is inset into the central bay and has a transom and sidelights. This gives way to a central hall. There are two chimneys, on the interior walls of the central hall. The floor plan repeats on the 2nd floor. Most windows are 2 over 2.

44. con't

shed sits to the immediate S of the house, and a large gable roofed barn to the N.

Office of Historic Preservation, P.O. Box 176, Jefferson City, Missouri 65101
HISTORIC INVENTORY

1 Present Name(s) Bob Stith Residence and Farm Complex		28 No. of Stories 1+	
2 County Saline		29 Basement? Yes <input type="checkbox"/> No <input checked="" type="checkbox"/>	
3 Location of Negatives Friends of Arrow Rock		30 Foundation Material field stone & brick	
4 Specific Location Located .1 mile N of Jct 41 end TT on the W side of 41. Property is bounded on the		31 Wall Construction frame	
5 City or Town if Rural, Township & Vicinity Arrow Rock vicinity		32 Roof Type & Material gable, asphalt sh.	
6 Site Plan with North Arrow 		33 No. of Bays Front 3 Side	
7 Coordinates UTM Let Long 15/504090/4324310		34 Wall Treatment clapboard	
8 10 Site <input type="checkbox"/> Building <input checked="" type="checkbox"/> Structure <input type="checkbox"/> Object <input type="checkbox"/>		35 Plan Shape I	
9 11 On National Yes <input type="checkbox"/> No <input checked="" type="checkbox"/> Eligible? Yes <input type="checkbox"/> No <input checked="" type="checkbox"/>		36 Changes (Explain in #42) Additional <input checked="" type="checkbox"/> Altered <input type="checkbox"/> Moved <input type="checkbox"/>	
12 Part of Estab Yes <input type="checkbox"/> No <input checked="" type="checkbox"/> Hist Dist? Yes <input type="checkbox"/> No <input checked="" type="checkbox"/>		37 Condition Interior good Exterior good	
13 Name of Established District		38 Preservation Underway? Yes <input type="checkbox"/> No <input checked="" type="checkbox"/>	
14 13 Is it Eligible? Yes <input type="checkbox"/> No <input checked="" type="checkbox"/>		39 Endangered? By What? Yes <input type="checkbox"/> No <input checked="" type="checkbox"/>	
15 14 District Potent? Yes <input type="checkbox"/> No <input checked="" type="checkbox"/>		40 Visible from Public Road? Yes <input checked="" type="checkbox"/> No <input type="checkbox"/>	
16 15 Name of Established District		41 Distance from and Frontage on Road	
17 Thematic Category		42 Further Description of Important Features Classical affinities such as trabeated window surrounds, returns, a wide plain frieze, and raking cornice at the roof line and a transom and sidelights at the door, embellish the structure. Corner boards on the front facade are treated as pilasters. A raised front porch sits on molded concrete blocks and has a frame ballustrade with Doric(squat) columns. The central projecting bay forms a	
18 Date(s) or Period c. 1900		43 History and Significance Architecturally, the residence is important as a stylistic example and also for its visual coherence to the Murphy House. It is also important as one of the few remaining farm complexes situated close to the community.	
19 Style or Design vernacular with classical affinities			
20 Architect or Engineer		44 Description of Environment and Outbuildings Sitting back away from the Hyway on a slight knoll, the residence has several farm outbuildings associated with it. See map. 1. a 10' x 12' smoke house with clapboarding, a gable roof with asphalt shingles over the original wooden ones, a 4-panel door, and a raking cornice. The clapboarding is over wide	
21 Contractor or Builder			
22 Original Use, if apparent residence		45 Sources of Information Interview with Bob Stith, 5-79	
23 Present Use residence		46 Prepared by L. Harper	
24 Ownership Public <input type="checkbox"/> Private <input checked="" type="checkbox"/>		47 Organization Friends of Arrow Rock	
25 Owner's Name & Address, if known Robert H. Stith P.O. Box 9 Arrow Rock, MO		48 Date 6-70	
26 Open to Public? Yes <input type="checkbox"/> No <input checked="" type="checkbox"/>		49 Revision Date(s)	
27 Local Contact Person or Organization Friends of Arrow Rock 678 Richard Forey			
28 Other Surveys in Which Included			

6. con't

NE by the Hyway, on the NW & SE by a fence and on the SW by a line running parallel to the Carriage house (SW facade) 20' from said wall. The UTM reference is the center point


42. con't

gabled well dormer. This projecting bay is covered with shiplap rather than clapboarding. Inset into the bay is the entrance; the inset walls and ceiling have rectangular panels. On the SE facade a bay window has been added; it sits on stone piers with concrete block skirting. There are several pent roof additions to the rear. Interior chimneys sit at either side of the central hall. On the interior these chimneys serve both a fireplace and for a stove. Note the stove opening into the living room has a mantel. The central hall has a stair well leading to the 2nd story. The newel post is chamfered; the balusters are square. Parts of the interior have been modernized; i.e. penelling, but the original woodwork has been retained. The 2nd story plan repeated the 1st.

44. con't

vertical boards. 2. a privy also of wide vertical boards has a gable roof with asphalt shingles. It measures 4 x 5'. 3. a 32 x 12' gable roofed shed with a 32 x 10' addition sits on a poured concrete sill and has a corrugated metal roof. It is covered with board and batten. 4. A large barn covered with wide vertical boards sits on poured concrete and concrete piers. It has a gable roof covered with wood shingles and corrugated tin. The front facade has a large 6' double sliding doors. Cribs for oats storage is on the S; for corn on the N. There is a large loft with the hay fork still intact on the trolley. The building measures 35 x 44'. 5. Carriage House is covered with wide board and batten. It is divided into 2 sections with several of the boards of the interior walls of pine measuring 1'6" to 1'9". End sliding doors measure 8'; the building measures 20 x 35'.

Office of Historic Preservation, P.O. Box 176, Jefferson City, Missouri 65101
HISTORIC INVENTORY

1. No. 87		4. Present Name(s) Kenneth Eddy Home	
2. County Saline		5. Other Name(s) Plantation House Antiques, Evergreen Estate	
3. Location of Neighbors Friends of Arrow Rock		16. Thematic Category	
6. Specific Location Located -.2 miles N of Jct 41 & TT on the W side of Hyway 41. The residence is		17. Date(s) or Period c. 1858	
7. City or Town if Rural, Township & Vicinity Arrow Rock vicinity		18. Style or Design Greek Revival/Italianate	
8. Site Plan with North Arrow 		19. Architect or Engineer	
9. Coordinates UTM Lat Long 15/504005/4324360		20. Contractor or Builder J. Thompson, Sr.	
10. Site: Building <input checked="" type="checkbox"/> Structure: Object <input type="checkbox"/>		21. Original Use, if apparent residence	
11. On National Register? Yes <input type="checkbox"/> No <input checked="" type="checkbox"/>		22. Present Use residence / antique shop	
12. Part of Estab. Hist. Dist.? Yes <input type="checkbox"/> No <input type="checkbox"/>		23. Ownership Public <input type="checkbox"/> Private <input checked="" type="checkbox"/>	
13. District Potent? Yes <input type="checkbox"/> No <input type="checkbox"/>		24. Owner's Name & Address, if known Kenneth & Patricia Eddy P.O. Box 2 Arrow Rock, MO	
15. Name of Established District		25. Open to Public? restricted Yes <input checked="" type="checkbox"/> No <input type="checkbox"/>	
		26. Local Contact Person or Organization Friends of Arrow Rock 670 Richard Poffy	
		27. Other Surveys in Which Included	
		28. No. of Stories 2	
		29. Basement? Yes <input checked="" type="checkbox"/> No <input type="checkbox"/> celler under kitchen	
		30. Foundation Material cut stone	
		31. Wall Construction frame	
		32. Roof Type & Material low hip, asphalt sh	
		33. No. of Bays Front 3 Side Side	
		34. Wall Treatment grooved shiplap	
		35. Plan Shape L	
		36. Changes-- (Explain in #42) Addition <input checked="" type="checkbox"/> Altered <input type="checkbox"/> Moved <input type="checkbox"/>	
		37. Condition Interior good Exterior fair	
		38. Preservation Underway? Yes <input type="checkbox"/> No <input type="checkbox"/>	
		39. Endangered? By What? Yes <input type="checkbox"/> No <input checked="" type="checkbox"/>	
		40. Visible from Public Road? Yes <input checked="" type="checkbox"/> No <input type="checkbox"/>	
		41. Distance from and Frontage on Road	

42. Further Description of Important Features
 Combining the Greek Revival qualities of trabeated windows and door surrounds of transom and sidelights and Italianate motifs such as the low hip roof and the exterior covering which mocks a shallow rusticated stone and quions in frame siding, the residence has a central projecting, pedimented bay and brackets at the roof line. There are two ornately corbelled chimneys to each side of the central hall. Addi-



43. History and Significance
 The property was bought by J. Thompson Sr. shortly after his marriage. It is probable that the house, or a portion of it, was built about 1858. After Mr. Thompson's death, the "Widow Thompson" remarried but they continued to live in this residence (since 1878). During the 1960's the antebellum residence served as a fine restaurant and was called the "Black Sheep Inn"

44. Description of Environment and Outbuildings
 Sitting far back from the road the front lawn has scattered hardwoods. Only on small, vertical board and batten, gable roofed outbuilding which sits directly to the rear (SW) of the residence may be original to the complex (may have served as a smoke house). Other buildings are outside the

45. Sources of Information Interview with Mrs Eddy, 5-79 J. Hamilton, Arrow Rock; Where Wheels Started West		46. Prepared by L. Harper	
		47. Organization Friends of Arrow Rock	
		48. Date <input type="checkbox"/> 49. Revision Date(s)	

6. con't

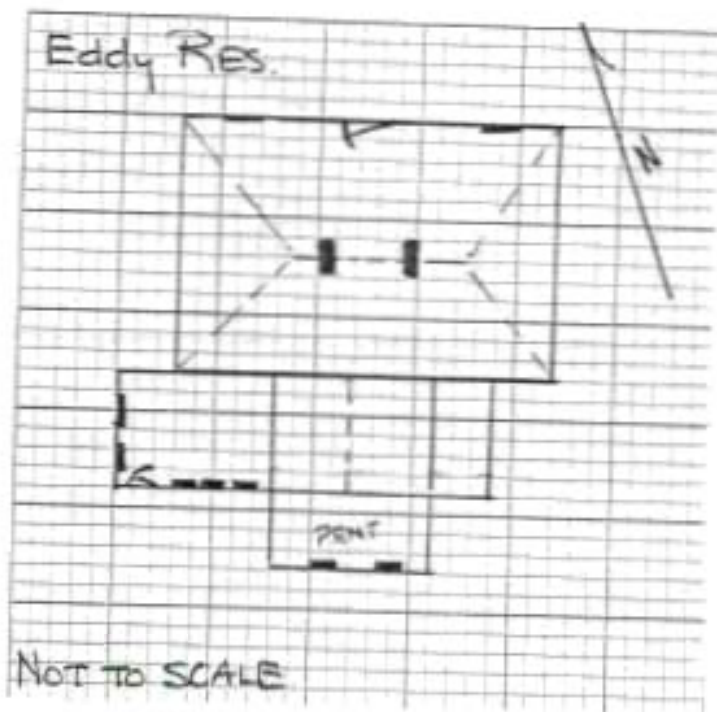
bounded on the NE by Hyway 41, on the NW by a fence, and on the SE & SW by a fence. The UTM reference is the center point.

42. con't



tions include a kitchen and dining room, utility room and bath, which were original buildings such as the slave quarters and summer kitchen that were moved up and attached to the original block of the residence. A one bay Victorian style front porch has been removed.

44. con't

nomination boundary.



Office of Historic Preservation, P.O. Box 176, Jefferson City, Missouri 65101
HISTORIC INVENTORY

1. 88.		4. Present Name(s) Henry Hogge Residence	
2. County Saline		5. Other Name(s) Van Winter House, Blakely House	
3. Location of Negatives Friends of Arrow Rock			
6. Specific Location Located ~.2 miles N of the Jct of Highways 41 & TT on the E side of 41, the residence		16. Thematic Category	
7. City or Town or Rural, Township & Vicinity Arrow Rock vicinity		17. Date(s) or Period 1867	
8. Site Plan with North Arrow 		18. Style or Design Federal/Greek Revival	
9. Coordinates UTM Lat Long 15/504090/4324430		19. Architect or Engineer	
10. Site <input type="checkbox"/> Structure <input type="checkbox"/> Building <input checked="" type="checkbox"/> Object <input type="checkbox"/>		20. Contractor or Builder Mr. Van Winter	
11. On National Register? Yes <input type="checkbox"/> No <input checked="" type="checkbox"/>		21. Original Use, if apparent residence	
12. Part of Estab. Hist. Dist.? Yes <input type="checkbox"/> No <input type="checkbox"/>		22. Present Use residence	
13. District Yes <input type="checkbox"/> No <input type="checkbox"/>		23. Ownership Public <input type="checkbox"/> Private <input checked="" type="checkbox"/>	
14. District Potential? Yes <input type="checkbox"/> No <input type="checkbox"/>		24. Owner's Name & Address if known Mr. & Mrs. Henry Hogge P.O. Box 12 Arrow Rock, MO	
15. Name of Established District		25. Open to Public? Yes <input type="checkbox"/> No <input checked="" type="checkbox"/>	
		26. Local Contact Person or Organization Friends of Arrow Rock 670 Richard Corry	
		27. Other Surveys in which included Historic Sites Catalogue 1963	
42. Further Description of Important Features Large gable end chimneys within the walls serve a marble fireplace in the S room and a flue in the N room. The building has stone lintels and lug sills and a two story pedimented projecting porch, one bay wide. Four square columns support the porch at each level. Entrances on both levels have transoms and side lights. The present addition to the rear is a one story hip roofed, asphalt		28. No. of Stories 2	
		29. Basement? Yes <input type="checkbox"/> No <input checked="" type="checkbox"/> partial	
		30. Foundation Material field stone	
		31. Wall Construction brick	
		32. Roof Type & Material gable, asphalt sh	
		33. No. of Bays Front 5 Side 2	
		34. Wall Treatment common bond	
		35. Plan Shape rac	
		36. Changes Addition <input checked="" type="checkbox"/> Altered <input type="checkbox"/> Moved <input type="checkbox"/> (Explain in #42)	
		37. Condition Interior good Exterior good	
		38. Preservation Underway? Yes <input type="checkbox"/> No <input type="checkbox"/>	
		39. Endangered? By What? Yes <input type="checkbox"/> No <input checked="" type="checkbox"/>	
		40. Visible from Public Road? Yes <input checked="" type="checkbox"/> No <input type="checkbox"/>	
		41. Distance from and Frontage on Road	
43. History and Significance Built by Van Winter in 1867, the building show Federal motifs unusual for this late date. It served as the residence for several Arrow Rock merchants Mr. Ulrich, Mr. Watts, and Philip Goetz, who was a cobbler and had a shop on the property. During the early 1940's Mrs. Blakely purchased the residence and attempted to convert it to a nursing home, unsuccessfully.			
44. Description of Environment and Outbuildings Sitting back from the road, on a slight knoll, the residence has only one outbuilding within its nomination boundary. A small brick smokehouse sits to the rear of the residence. It has a 4-panel entrance door and a			
45. Sources of Information J. Hamilton, Arrow Rock, Where Wheels Stated West. Interview with Mr. & Mrs Hogge, 6-79 Photo file, OHP		46. Prepared by L. Harper	
		47. Organization Friends of Arrow Rock	
		48. Date 4-70	
		49. Revision Date(s)	

6. con't

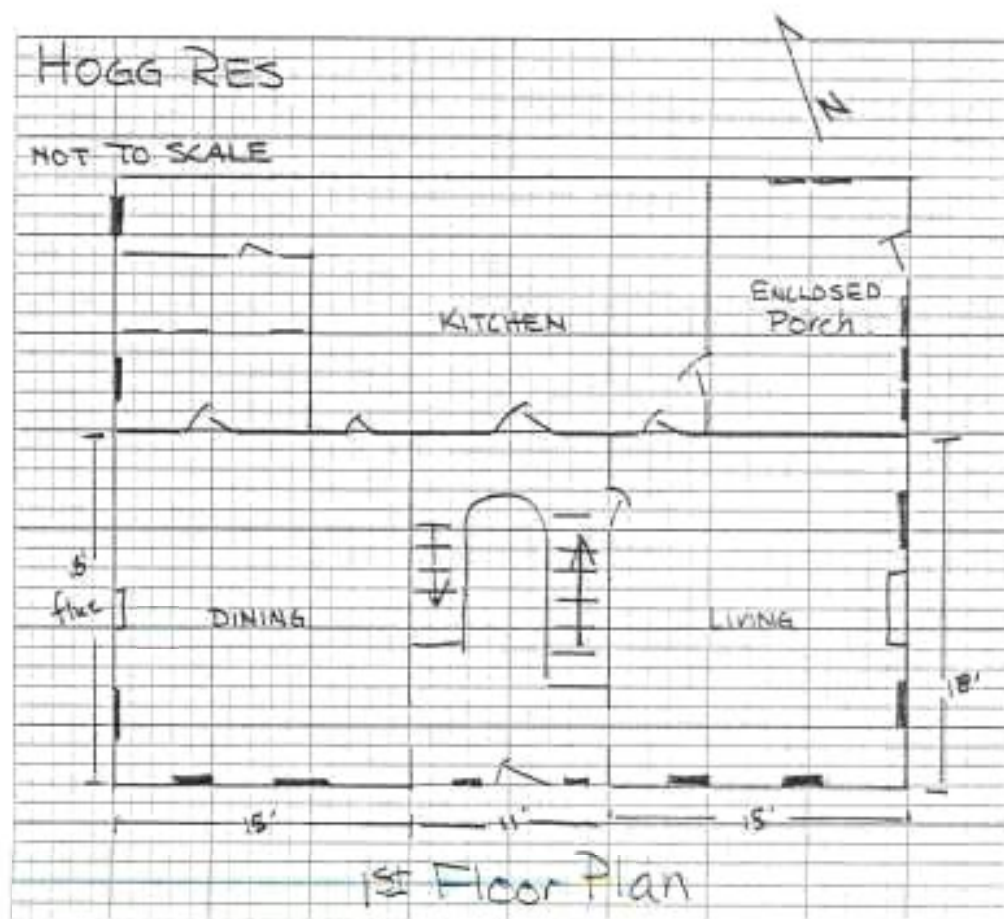
is bounded by a drive to the NW, a picket fence and the NE facade of the smoke house on the NE, a fence on the SE and the hyway on the SW. The UTM reference is the center point.

42. cont


covered structure which replaced the original 2 story ell to the rear. C. 1940 when Mrs. Blakely acquired the house, several changes were made; One fireplace mantel was replaced with marble from the Baltimore Hotel in K.C., closets flanking the fireplaces were removed and windows were put in, a door to the SE front room was added off the hall, put in hard wood floors, and added a bath and closet upstairs. In the SW gable end she added one window on each level. On the interior the woodwork is tra-beated with 4 panel doors through out. Note the door of the central hall to the SW room has arched top panels. An octagonal newel post complements the walnut stairs in the central hall. At the windows, the sills are approx. 14" deep and have tile inset into them. The basement under the main block of the house repeats the 1st floor plan. The millwork is heavy throughout and is repeated upstairs with transoms over the interior doors.

44. con't

gable roof.



Office of Historic Preservation, P.O. Box 176, Jefferson City, Missouri 65101
HISTORIC INVENTORY

6. No. 89		4. Present Name(s) Moseley Property	
7. County Seline		5. Other Name(s) Brockway Property	
3. Location of Negatives Friends of Arrow Rock			
8. Specific Location Located on Hwy 41, .8 m. N of Jct 41 and TT on the W side of 41, the property		15. Thematic Category	
7. City or Town if Rural, Township & Vicinity Arrow Rock vicinity		17. Date(s) or Period 1910	
4. Site Plan with North Arrow 		18. Style or Design Vernacular	
9. Coordinates UTM Lat Long 15/503400/4324970		19. Architect or Engineer	
10. Site: Building <input checked="" type="checkbox"/> Structure: Object <input type="checkbox"/>		20. Contractor or Builder Frank Brockway	
11. On National Register? Yes <input type="checkbox"/> No <input checked="" type="checkbox"/>		21. Original Use, if apparent residence	
12. Part of Estab. Hist. Dist.? Yes <input type="checkbox"/> No <input type="checkbox"/>		22. Present Use residence (empty)	
13. Name of Established District		23. Ownership Public <input type="checkbox"/> Private <input checked="" type="checkbox"/>	
14. District Patent? Yes <input type="checkbox"/> No <input type="checkbox"/>		24. Owner's Name & Address, if known Dorothy Kruger & Mary Kay Feuers Nelson, MO	
15. Further Description of Important Features Eclectic in its decorative motifs, the windows are tra-beated and the porch is supported by 4 doric columns, the pediments on the 2nd story and on the porch have fishscale shingles, the porch balustrade has turned balusters and rail and there is decorative vergeboard on each gable end and in the 2nd story pediment. The porch runs across the 3 bay main facade and sits on		25. Local Contact Person or Organization pieces of arrow rock 670 Richards Ferry	
16. History and Significance Frank Brockway built this residence in 1910 and it serves as the only 2 story building of its type within the Multiple Resource Area. An example of the wealth, both agricultural and commercial, of the period. Realizing the change in transportation modes, the Brockways built a gas station in		26. Other Surveys in Which Included empty - for sale	
17. Description of Environment and Outbuildings Sitting back from the road, the drive makes a U around the structure. There are no outbuildings. Farm buildings associated with the residence are across Hwy 41.		27. Condition Interior <u>good</u> Exterior <u>good</u>	
18. Sources of Information Mrs. Mary Kay Feuers, grand-daughter of F. Brockway, 4-79		28. Preservation Underway? Yes <input type="checkbox"/> No <input type="checkbox"/>	
19. Prepared by L. Harper		29. Endangered? Yes <input checked="" type="checkbox"/> No <input type="checkbox"/> By What? <input type="checkbox"/>	
20. Organization Friends of Arrow Rock		30. Visible from Public Road? Yes <input checked="" type="checkbox"/> No <input type="checkbox"/>	
21. Date 6-79		31. Distance from and Frontage on Road	
22. Revision Date			



6. is bounded on the N., W., & S. by a fence and on the E by the hyway. A U shaped drive runs from the road, behind the house and back to the road. The UTM reference is the center point.


42. con't

concrete piers. The porch has beaded narrow board ceiling and a heavily molded fascia with small brackets. A small window in the 2nd story pediment has a trabeated surround and is filled with stained glass. An interior chimney set to the N of the central hall is built of plain brick. On the S facade there is a 1 story bay window set on concrete piers. Corner boards at all corners are made to represent pilasters. Two flat roof additions to the rear appear to have been made immediately after the house was constructed as the trim matches the main block of the house. On the interior, one enters into a central hall with stairs leading to the 2nd story. Decorative motifs on the square knewel post match those on the front door. The rail and balusters are turned. The stairs are enclosed and are embellished with a panel motif below the stringer. Millwork is richly stained, trabeated; windows are attenuated, reaching to 1' from the floor and most are 1 over 1 with their original glass. The kitchen has been modernized as well as some ceilings lowered. An enclosed porch on the rear has extensive use of beaded panelling. All doors are 5 panel with the panels running horizontally; all the original door hardware is intact.

43. cont

the early 1930's at the Jct of Hyways 41 & TT.

Office of Historic Preservation, P.O. Box 176, Jefferson City, Missouri 65101
HISTORIC INVENTORY

1 No. 90		4 Present Name(s) Thompson Residence	
2 County Saline		5 Other Name(s) "Chestnut Hill"	
3 Location of Negatives Friends of Arrow Rock			
6 Specific Location Located on Hwy 41, 1.3 miles N of Jct 41 and TT & .2 miles N from the Jct of 41		16 Thematic Category	28 No. of Stories 2
7 City or Town If Rural, Township & Vicinity Arrow Rock vicinity		17 Date(s) or Period 1844	29 Basement? Yes X partial No
8 Site Plan with North Arrow 		18 Style or Design originally - Greek Revival	30 Foundation Material stone
9 Coordinates UTM Lat Long 15/502910/4325585		19 Architect or Engineer	31 Wall Construction heavy timber
10 Site: Building: Structure: Object:		20 Contractor or Builder Philip W. Thompson	32 Roof Type & Material gable asphalt sh.
11 On National Register? Yes: No:		21 Original Use, if apparent residence	33 No. of Bays Front 5 Side
12 Is it Eligible? Yes: No:		22 Present Use residence	34 Wall Treatment composition siding
13 Part of Estab. Hist. Dist.? Yes: No:		23 Ownership Public: Private: <input checked="" type="checkbox"/>	35 Plan Shape L
14 District Potent? Yes: No:		24 Owner's Name & Address, if known Nelle Thompson Arrow Rock, MO &	36 Changes (Explain in #42) Additional: Altered: Moved:
15 Name of Established District		25 Open to Public? Yes: No: <input checked="" type="checkbox"/>	37 Condition Interior good Exterior good
16 Further Description of Important Features Originally the residence had a two story central, pedimented portico which has since been removed. A Victorian one story porch, extending across the central 3 bays is now in its place. The chimneys are set into the walls, but their exterior wall is visible and set flush with the gable end walls. Now covered with siding the window surrounds have disappeared but the original 2 over 2 win		26 Local Contact Person or Organization Friends of Arrow Rock	38 Preservation Underway? Yes: No: <input checked="" type="checkbox"/>
17 History and Significance Built by P. Thompson, a Santa Fe trader from the early days to the Civil War the residence is now occupied by the 5th and 6th generations of the family. In 1976, they were awarded a Bi-centennial farm certificate. The original 1400 acre farm was an 1826 New Madrid grant. See attached sheet		27 Other Surveys in Which Included	39 Endangered? By What? Yes: No: <input checked="" type="checkbox"/>
18 Description of Environment and Outbuildings Only one Chestnut tree remains from the grove in the front yard from which the residence drew its name. There are several outbuildings associated with the farm but they lie outside of the nomination boundary. Also outside of		40 Visible from Public Road? Yes: No: <input checked="" type="checkbox"/>	
19 Sources of Information Interview with Nelle Thompson, 5-79 Interview with Robert Thompson, 6-79 Illustrated Atlas, Map of Saline County, 1876 J. Hamilton, Arrow Rock, Where Wheels Started West		41 Distance from and Frontage on Road	



42 Prepared by L. Harper
43 Organization Friends of Arrow Rock
44 Date of Revision 6-79

6. con't

the residence is bordered by a fence 45' to the N., a fence 20' to the E., a drive 60' to the W., and hyway 41 on the S. The UTM reference is the center point.

42. con't

dows and the transom and sidelights of the two doors on the main facade are intact. The original two story ell to the NE has also been removed and replaced by a 1 story ell. The interior has not been carefully restored, the mantels no longer exist, except in one upstairs room (W). The original wide board floors do remain in the 2nd story; they sag quite visibly, due to the storage of wheat in these rooms (oral history). According to oral history the timbers for the structure were floated down the MO River to a point 1 mile E of the house.

Illustrated Atlas, 1876, shows Burrell Thompson Residence - with a 2 story central pavilion + a 1 story ell. Also shows numerous out buildings.

24. con't

Mr. & Mrs. Robert Thompson, Arrow Rock, MO.

44. con't

the boundary are foundation stone for buildings now destroyed, which were the slave quarters.

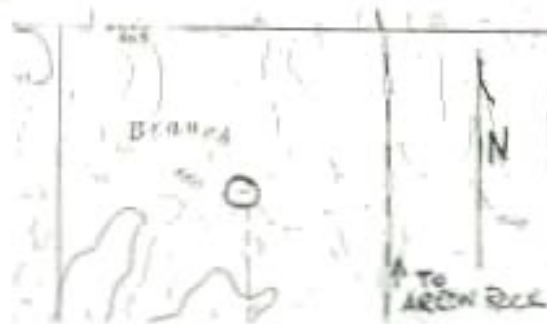
A DAR marker is in the front yard to mark the Sante Fe trail, which reportedly ran to the N of the residence.

Within the boundaries there is only one outbuilding, a small board and batten smoke house on stone piers and having a pyramidal roof. It sits to the N of the residence.



Office of Historic Preservation, P.O. Box 176, Jefferson City, Missouri 65101

HISTORIC INVENTORY

No. 81		4 Present Name(s) Dr. William Price Summer/ Country Home	
7 County Seline		5 Other Name(s) Hogge Homeplace	
3 Location of Negatives Friends of Arrow Rock		Albert Hogge Residence, "Magnolia Vale"	
6 Specific Location 1.6 miles SW on Hyway TT from Jct 41 and TT., and ½ mile W of TT on dirt road		16 Thematic Category	
7 City or Town if Rural, Township & vicinity Arrow Rock		17 Date(s) or Period c 1855-57	
8 Site Plan with North Arrow 		18 Style or Design Federal/ Greek Revival	
9 Coordinates UTM Lat Long 15/502575/4322570		19 Architect or Engineer	
10 Site Building Structure Object Building <input checked="" type="checkbox"/> <input type="checkbox"/> <input type="checkbox"/> <input type="checkbox"/>		20 Contractor or Builder Dr. William Price	
11 On National Register? Yes <input type="checkbox"/> No <input checked="" type="checkbox"/>		21 Original Use, if apparent residence	
12 Is it Eligible? Yes <input type="checkbox"/> No <input type="checkbox"/>		22 Present Use residence	
13 Part of Estab. Most Dist. ? Yes <input type="checkbox"/> No <input type="checkbox"/>		23 Ownership Public <input type="checkbox"/> Private <input checked="" type="checkbox"/>	
14 District Potent? Yes <input type="checkbox"/> No <input type="checkbox"/>		24 Owner's Name & Address, if known Mrs. Mary Hogge Arrow Rock, MO	
15 Name of Established District		25 Open to Public? Yes <input type="checkbox"/> No <input checked="" type="checkbox"/>	
42 Further Description of Important Features Built on a similar scale and plan to the Price House in Arrow Rock, this country estate has had a Victorian 1 bay, 1 story porch added to it in 1910 and an ell of frame construction which was moved there from the river bottoms in 1890-92. It is a breezeway type with double porches under a pent roof. The main brick house has returns at the roof line, a 5 light transom and side-		26 Local Contact Person or Organization Friends of Arrow Rock c/o Richard Conroy	
43 History and Significance Selling his "in town" residence in 1857, the Dr. William Price's moved to their new country estate. The Hogges purchased the property in 1890-92, and it still remains in that family. Historically it exemplifies the standard of culture and wealth once flourishing in Arrow Rock; architecturally it remains a prime example of the Federal/Greek Revival era.		27 Other Surveys in Which Included	
44 Description of Environment and Outbuildings Several outbuildings are associated with the property but are well to the rear (S) of the structure and deal with the farm. One building, a small smokehouse with a pyramidal roof, sits to the E of the house. The road now comes to the rear of the residence, but when the residence was built the		28 No. of Stories 2	
45 Source of Information vanHavensweay, Arrow Rock Interview with Mary Hogge, 6-79 Photo File, OHP		29 Basement? Yes <input checked="" type="checkbox"/> No <input type="checkbox"/> partial under ell	
		30 Foundation Material cut stone	
		31 Wall Construction brick, frame	
		32 Roof Type & Material gable, asphalt sh	
		33 No. of Bays Front 5 Side	
		34 Wall Treatment common bond, clapboard	
		35 Plan Shape L	
		36 Changes (Explain in #42) Addition <input checked="" type="checkbox"/> Altered <input type="checkbox"/> Moved <input type="checkbox"/>	
		37 Condition Interior fair Exterior fair	
		38 Preservation Underway? Yes <input type="checkbox"/> No <input checked="" type="checkbox"/>	
		39 Endangered? By What? Yes <input checked="" type="checkbox"/> No <input type="checkbox"/> abandoned	
		40 Visible from Public Road? Yes <input checked="" type="checkbox"/> No <input type="checkbox"/>	
		41 Distance from and Frontage on Road	
		46 Prepared by L. Harper	
		47 Organization Friends of Arrow Rock	
		48 Date 6-79 49 Revision Date(s)	



42. con't

lights, and stone headers at the windows and doors. Built as a typical "I" house, the building has ornately corbeled chimneys at each end. Most windows are 6 over 6 and retain their original glass. There are matching mantels on the main level; wide woodwork and the wide plank floors are evidenced throughout the house. To reach the ell on the 2nd story level there is a door off of the main hall and one steps down into the ell. It should be noted that a log structure to the rear of the main brick block had to be removed to moved in the frame ell.

44. con't



road ran in front of the building and it sat on a knoll overlooking the road and creek beyond.

6. con't

The house faces N and is bounded on all side by a fence. The UTM reference is the center point.



Office of Historic Preservation, P.O. Box 176, Jefferson City, Missouri 65101
HISTORIC INVENTORY

1 No. 82		4 Present Name(s) Edwin Barger Residence	
2 County St. Line		5 Other Name(s)	
3 Location of Negatives Friends of Arrow Rock			
6 Specific Location Within a 30-acre tract .2 miles from the Jct of highway 41 and TT, bordered on the		16 Thematic Category	
7 City or Town <input type="checkbox"/> Rural, Township & Vicinity Arrow Rock		17 Date(s) or Period 1890's	
8 Site Plan with North Arrow 		18 Style or Design vernacular Queen Anne Cottage type	
9 Coordinates UTM Let 15/504860/4323450		19 Architect or Engineer	
10 Site: <input type="checkbox"/> Building: <input checked="" type="checkbox"/> Structure: <input type="checkbox"/> Object: <input type="checkbox"/>		20 Contractor or Builder Eads	
11 On National Register? Yes <input type="checkbox"/> No <input checked="" type="checkbox"/>		21 Original Use, if apparent residence	
12 Is it Eligible? Yes <input checked="" type="checkbox"/> No <input type="checkbox"/>		22 Present Use residence	
13 Part of Estate? Yes <input type="checkbox"/> No <input type="checkbox"/> Hist Dist? Yes <input type="checkbox"/> No <input type="checkbox"/>		23 Ownership Public <input type="checkbox"/> Private <input checked="" type="checkbox"/>	
14 District Potent? Yes <input type="checkbox"/> No <input type="checkbox"/>		24 Owner's Name & Address, if known Mr. & Mrs. Edwin Barger Arrow Rock, Mo	
15 Name of Established District		25 Open to Public? Yes <input type="checkbox"/> No <input checked="" type="checkbox"/>	
		26 Local Contact Person or Organization Friends of Arrow Rock 870 Richard Poffy	
		27 Other Surveys in Which Included	
		28 No. of Stories 1	
		29 Basement? Yes <input checked="" type="checkbox"/> No <input type="checkbox"/> partial	
		30 Foundation Material stone	
		31 Wall Construction frame	
		32 Roof Type & Material gable, asphalt sh.	
		33 No. of Bays Front <input type="checkbox"/> Side <input type="checkbox"/>	
		34 Wall Treatment clapboard	
		35 Plan Shape irreg	
		36 Changes: Addition <input checked="" type="checkbox"/> Altered <input type="checkbox"/> Moved <input type="checkbox"/> (Explain in #42)	
		37 Condition Interior good Exterior good	
		38 Preservation Underway? Yes <input type="checkbox"/> No <input type="checkbox"/>	
		39 Endangered? By What? Yes <input type="checkbox"/> No <input checked="" type="checkbox"/>	
		40 Visible from Public Road? Yes <input checked="" type="checkbox"/> No <input type="checkbox"/>	
		41 Distance from and Frontage on Road	
42 Further Description of Important Features Originally having fishscale shingles in the gables, the residence's exterior has been simplified, but retains its turn of the century feeling (see old photo). Eastlake qualities can be found on the porch supports and frieze (which has since been removed), and on the interior woodwork and large front facade window with transom which has small stained glass panels about its border. Addi-			
43 History and Significance Built as part of a prosperous farm complex the residence was owned for a period of time by the Brawve family, who added the west room where they boarded one of the local preachers. Significant as a prime example of the Queen Ann/Eastlake style built in rural communities.			
44 Description of Environment and Outbuildings Most outbuildings were present by 1946 when Barger's purchased the property. Four buildings remain in immediate proximity to the residence and include a gable roofed garage to the SW, a gable roofed shed to the S, a pent roofed			
45 Sources of Information Interview with Mr. & Mrs. E. Barger, 6-79 Photo File, OHP		46 Prepared by L. Harper	
		47 Organization Friends of Arrow Rock	
		48 Date 4-70 49 Revision Date(s)	

42. con't

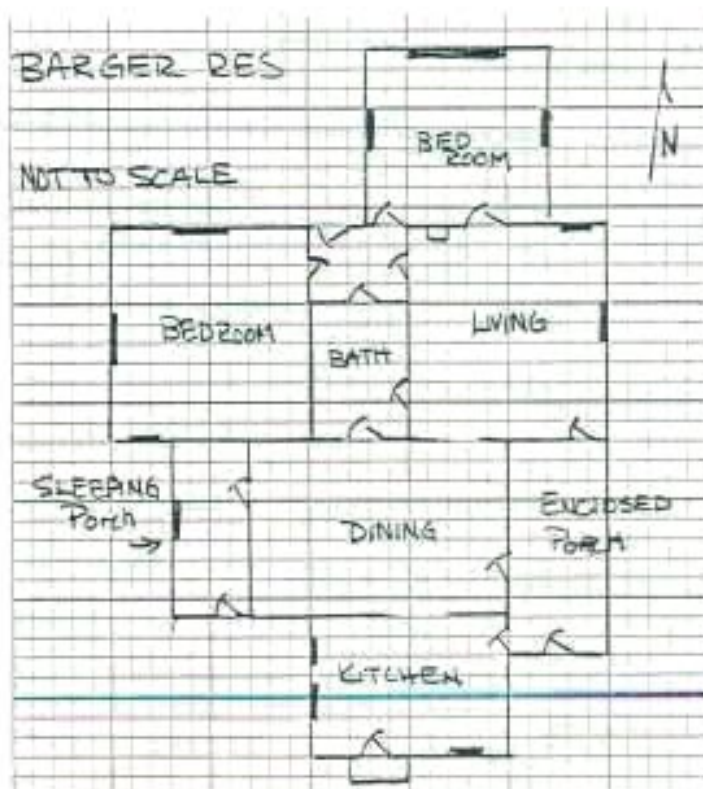
itions include an ell to the rear (S) which has woodwork that matches the three front rooms. Electricity was added instead of the previous use of acetylene lighting. Another change is the addition of a bath in part of what was the central hall. An enclosed porch has been added to the SE side which has beaded siding on the interior walls and ceiling and a line of windows along the exterior wall. There is also a built in buffet in the SE corner of the dining room which has beaded siding used within it.

44. con't

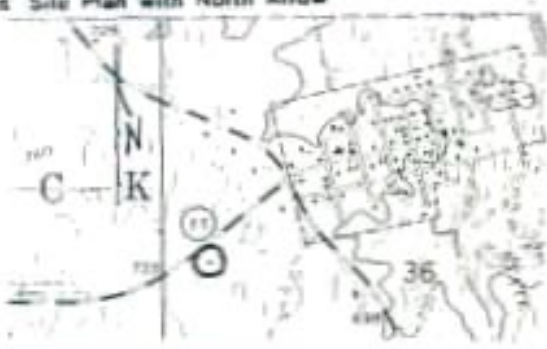
storage building to the SE, and what appears to be the oldest of the out-buildings, a gable roofed smoke house.

6. con't

N., E., & W. by a fence and on the S by a gravel drive. The UTM reference point is the center point.



Office of Historic Preservation, P.O. Box 176, Jefferson City, Missouri 65101
HISTORIC INVENTORY

1 83		4 Present Name(s) Elmer Green Property	
2 County Saline		5 Other Name(s) William Lamb Residence	
3 Location of Negatives Friends of Arrow Rock			
6 Specific Location .2 miles E on TT from the Jct. of Hyways 41 and TT. The residence is bordered		16 Thematic Category	
7 City or Town If Rural, Township & Vicinity Arrow Rock vicinity		17 Date(s) or Period 1854	
8 Site Plan with North Arrow 		18 Style or Design Greek Revival	
9 Coordinates UTM Lat Long 15/504005/4323960		19 Architect or Engineer	
10 Site <input type="checkbox"/> Building <input checked="" type="checkbox"/> Structure <input type="checkbox"/> Object <input type="checkbox"/>		20 Contractor or Builder William Lamb	
11 On National Register? Yes <input type="checkbox"/> No <input checked="" type="checkbox"/>		21 Original Use, if apparent residence	
12 Is it Eligible? Yes <input checked="" type="checkbox"/> No <input type="checkbox"/>		22 Present Use residence	
13 Part of Estab. Hist. Dist.? Yes <input type="checkbox"/> No <input type="checkbox"/>		23 Ownership Public <input type="checkbox"/> Private <input checked="" type="checkbox"/>	
14 District Potent? Yes <input type="checkbox"/> No <input type="checkbox"/>		24 Owner's Name & Address, if known Mr. Elmer Green c/o 423 Field Crest Pittsburg, Kansas 66762	
15 Name of Established District		25 Open to Public? Yes <input type="checkbox"/> No <input checked="" type="checkbox"/>	
16 Further Description of Important Features Ornate brick chimneys sit astride the ridge of each gable end. A projecting 2 story, pedimented portico 1 bay wide is flanked by 1 story uncovered porches. The central portico is set off by pilasters and with ship-lap. Four square columns support the porches at each level. The original ornately carved balustrade of wood has been replaced by molded concrete. Window surrounds		26 Local Contact Person or Organization Friends of Arrow Rock 670 Richard Ferry	
17 History and Significance Built by William Lamb and sold by his heirs in 1872, the property served as a residence for a series of Arrow Rock merchants, T.C. Rainey, J.J. Tucker, and T.B. Morris. The building retains its architectural integrity, exemplifying a fine Greek Revival residence.		27 Other Surveys in Which Included for sale	
18 Description of Environment and Outbuildings Sitting back from the road with a front yard of both soft and hard maples, the residence has several buildings associated with it: a non-conforming garage built of red clay tiles with a gable roof to the E, and an original gable roofed smoke house with clapboarding to the rear (S). A well is to		28 No. of Stories 2	
19 Sources of Information J. Hamilton, Arrow Rock, Where Wheels Started West.		29 Basement? Yes <input type="checkbox"/> No <input type="checkbox"/>	
		30 Foundation Material stone	
		31 Wall Construction timber frame	
		32 Roof Type & Material gable, asphalt sh	
		33 No. of Bays Front 3 Side 2	
		34 Wall Treatment clapboard, shiplap	
		35 Plan Shape rec	
		36 Changes (Specify in #42) Addition <input type="checkbox"/> Altered <input type="checkbox"/> Moved <input type="checkbox"/>	
		37 Condition Interior <u>good</u> Exterior <u>good</u>	
		38 Preservation Underway? Yes <input type="checkbox"/> No <input type="checkbox"/>	
		39 Endangered? By What? Yes <input checked="" type="checkbox"/> No <input type="checkbox"/>	
		40 Visible from Public Road? Yes <input checked="" type="checkbox"/> No <input type="checkbox"/>	
		41 Distance from and Frontage on Road	
		46 Prepared by L. Harper	
		47 Organization Friends of Arrow Rock	
		48 Date 4-70	
		49 Revision Date(s)	



6. con't

on the front (N) by Hyway TT, on the E., S., & W. by a fence. The drive is on the E between the residence and the fence. The UTM reference is the center point.

42. con't



are trabeated; the entrances, on both levels, have transoms and sidelights. A one story pent roofed porch extends across the W two bays on the rear. Some remodeling such as carpeting, lowered ceilings and some paneling has taken place on the interior, however, the mantel in the E room is still intact as well as most of the woodwork.

44. con't

the immediate E of the residence.

Office of Historic Preservation, P.O. Box 176, Jefferson City, Missouri 65101

HISTORIC INVENTORY

<p>1 ID# 84</p> <p>2 County Saline</p> <p>3 Location of Negatives Friends of Arrow Rock</p>		<p>4 Present Name(s) Art Ozias Residence</p> <p>5 Other Name(s)</p>		1 No
<p>6 Specific Location Located -.1 miles W of the Jct of Hyways 41 and TT on TT. Facing the Hyway the</p> <p>7 City or Town or Rural, Township & Vicinity Arrow Rock vicinity</p> <p>8 Site Plan with North Arrow</p>  <p>9 Coordinates UTM Lat Long 15/504200/4324220</p> <p>10 Site: <input checked="" type="checkbox"/> Building <input type="checkbox"/> Structure: <input type="checkbox"/> Object <input type="checkbox"/></p> <p>11 On National Register? Yes <input type="checkbox"/> No <input checked="" type="checkbox"/></p> <p>12 Part of Estab. Hist. Dist.? Yes <input type="checkbox"/> No <input checked="" type="checkbox"/></p> <p>13 Name of Established District</p>		<p>16 Thematic Category</p> <p>17 Date(s) or Period c. 1840's (?)</p> <p>18 Style or Design Greek Revival</p> <p>19 Architect or Engineer</p> <p>20 Contractor or Builder</p> <p>21 Original Use, if apparent residence</p> <p>22 Present Use</p> <p>23 Ownership Public <input type="checkbox"/> Private <input checked="" type="checkbox"/></p> <p>24 Owner's Name & Address, if known Mr. Art Ozias 16 E. Mission St. Marshall, MO 65340</p> <p>25 Open to Public? Yes <input type="checkbox"/> No <input checked="" type="checkbox"/></p> <p>26 Local Contact Person or Organization Friends of Arrow Rock c/o Richard Perry</p> <p>27 Other Surveys in Which Included</p>		
<p>15 Name of Established District</p> <p>42 Further Description of Important Features Presently sitting on moving equipment the house has been raised and moved forward while a basement is being dug. The structure will be replaced on its original location. Wide plank floors sit on a 6 x 8 sawn sill with 2 x 12 notched joist. Most of the siding was reworked or replaced and an addition to the ell is on the NE corner with a pent roof. The original ell has a gable roof.</p> <p>43 History and Significance Originally three small residences, similar in style and scale, set in a row along the hyway. This is the only one remaining. Being carefully restored, the building is a good example of preservation to a smaller residence for the community.</p> <p>44 Description of Environment and Outbuildings There are no outbuildings. The residence faces S to the Hyway,</p> <p>45 Sources of Information Interview with D. Perkins, 5-79</p>		<p>28 No. of Stories 1</p> <p>29 Basement? Yes <input type="checkbox"/> No <input checked="" type="checkbox"/></p> <p>30 Foundation Material stone piers</p> <p>31 Wall Construction timber frame</p> <p>32 Roof Type & Material gable, wood sh.</p> <p>33 No. of Bays Front 3 Side</p> <p>34 Wall Treatment clapboard</p> <p>35 Plan Shape L</p> <p>36 Changes: (Explain in #42) Addition: <input checked="" type="checkbox"/> Altered: <input type="checkbox"/> Moved: <input type="checkbox"/></p> <p>37 Condition Interior good Exterior good</p> <p>38 Preservation Underway? Yes <input checked="" type="checkbox"/> No <input type="checkbox"/></p> <p>39 Endangered? By What? Yes <input type="checkbox"/> No <input checked="" type="checkbox"/></p> <p>40 Visible from Public Road? Yes <input checked="" type="checkbox"/> No <input type="checkbox"/></p> <p>41 Distance from and Frontage on Road</p>		3 Present Materials
<p>46 Prepared by L. Harper</p> <p>47 Organization Friends of Arrow Rock</p> <p>48 Date 6-79 49 Revision Date(s)</p>				

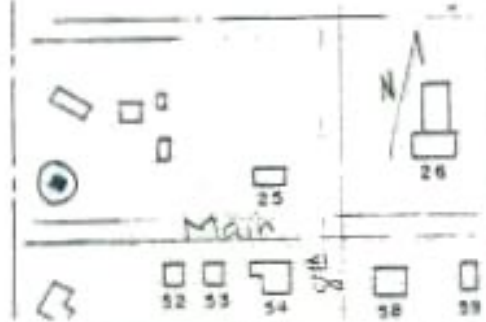
6. cont

the property is bounded by a line running parallel to the building lines 20' from the building. The UTM reference is the center point
The house is on the N side of the Hyway, facing S.

42 con't

An elaborate Square bay has been added to the E facade, probably dating to the 1890's by is Queen Ann/Eastlake styling. It has a flat roof and two windows facing E., and attenuated windows on the sides with panels below. Applied decoration includes an undulating motif at the dentil band, brackets, and a paneled frieze. Other window and door openings are trabeated; the entrance having a transom. There is a raking cornice at the eaves. Paint scrappings were sent to Pratt and Lambert and the original colors have been used again to restore the building, though not always in their original places.

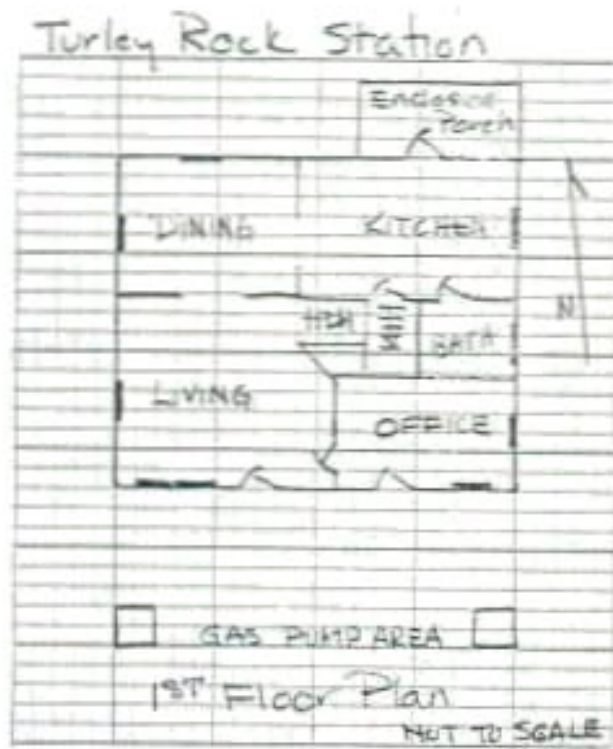
Office of Historic Preservation, P.O. Box 176, Jefferson City, Missouri 65101
HISTORIC INVENTORY

1 No. #125		4 Present Name(s) Turley's Rock Station		6 County Saline	5 Other Name(s) Brockway & Townsend Station	
2 Location of Neighbors Friends of Arrow Rock		6 Specific Location Block 25, Bingham's Add., lot 91			18 Thematic Category	
7 City or Town if Rural, Township & Vicinity Arrow Rock		17 Date(s) or Period 1931			28 No. of Stories 1 1/2	
8 Site Plan with North Arrow 		18 Style or Design Commerical/vernacular		29 Basement? Yes <input checked="" type="checkbox"/> No <input type="checkbox"/>		
9 Coordinates UTM Lat _____ Long _____		19 Architect or Engineer		30 Foundation Material concrete		
10 Site: Building <input checked="" type="checkbox"/> Structure: Object <input type="checkbox"/>		20 Contractor or Builder Brockway & Townsend		31 Wall Construction rock		
11 On National Register? Yes <input type="checkbox"/> No <input checked="" type="checkbox"/>		21 Original Use, if apparent gas station & residence		32 Roof Type & Material gable, asphalt sh		
12 Is It Eligible? Yes <input type="checkbox"/> No <input checked="" type="checkbox"/>		22 Present Use gas station & residence		33 No. of Bays Front 4 Side _____		
13 Name of Established District		23 Ownership Public <input type="checkbox"/> Private <input checked="" type="checkbox"/>		34 Wall Treatment random ashlar		
14 Description of Environment and Outbuildings There are no outbuildings. The building faces SW onto Main St., and sits at the NE corner of the intersection of Main St. & Hyway 41 and TT.		24 Owner's Name & Address, if known Mr. & Mrs. George Turley Arrow Rock, MO		35 Plan Shape rec		
15 Sources of Information Interview with Mrs. G. Turley, 5-79		25 Open to Public? gas station Yes <input checked="" type="checkbox"/> residence No <input checked="" type="checkbox"/>		36 Changes: (Explain in #42) Addition: _____ Altered: _____ Moved: _____		
16 Prepared by L. Harper		26 Local Contact Person or Organization Friends of Arrow Rock 670 Richard Forry		37 Condition Interior good Exterior good		
17 Description of Environment and Outbuildings There are no outbuildings. The building faces SW onto Main St., and sits at the NE corner of the intersection of Main St. & Hyway 41 and TT.		27 Other Surveys in Which Included		38 Preservation Underway? Yes <input type="checkbox"/> No <input type="checkbox"/>		
18 Further Description of important Features Built with the gable end facing the street, a one story porte-cochere with a flat roof and supported by square rock columns extends across the full length of the main facade. Frame gable roofed dormers project from the roof on the E & W facades. Each gable has a set of paired windows. Both the dormers and the eaves of the main		19 Other Surveys in Which Included		39 Endangered? By What? Yes <input type="checkbox"/> No <input checked="" type="checkbox"/>		
20 History and Significance Frank Brockway was a prominent businessman within the community. Not fitting into the scope of the current nomination, the building will soon be eligible for the Register and may need to be re-considered as a construction type typical of its function.		21 Other Surveys in Which Included		40 Visible from Public Road? Yes <input checked="" type="checkbox"/> No <input type="checkbox"/>		
21 Description of Environment and Outbuildings There are no outbuildings. The building faces SW onto Main St., and sits at the NE corner of the intersection of Main St. & Hyway 41 and TT.		22 Other Surveys in Which Included		41 Distance from and Frontage on Road		
22 Sources of Information Interview with Mrs. G. Turley, 5-79		23 Other Surveys in Which Included		42 Prepared by L. Harper		
23 Further Description of important Features Built with the gable end facing the street, a one story porte-cochere with a flat roof and supported by square rock columns extends across the full length of the main facade. Frame gable roofed dormers project from the roof on the E & W facades. Each gable has a set of paired windows. Both the dormers and the eaves of the main		24 Other Surveys in Which Included		43 Organization Friends of Arrow Rock		
24 History and Significance Frank Brockway was a prominent businessman within the community. Not fitting into the scope of the current nomination, the building will soon be eligible for the Register and may need to be re-considered as a construction type typical of its function.		25 Other Surveys in Which Included		44 Date 6-79		
25 Description of Environment and Outbuildings There are no outbuildings. The building faces SW onto Main St., and sits at the NE corner of the intersection of Main St. & Hyway 41 and TT.		26 Other Surveys in Which Included		45 Revision Date(s)		
26 Sources of Information Interview with Mrs. G. Turley, 5-79		27 Other Surveys in Which Included		46 Revision Date(s)		

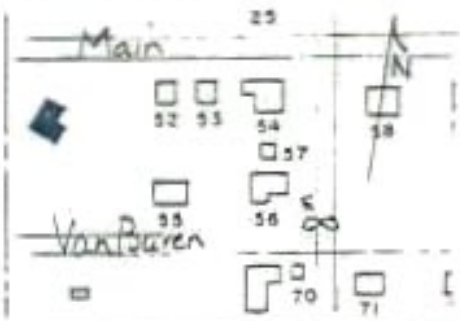


42. con't

block of the building have open rafters. There are brackets at the roof line of the main facade, gable end. Also in that gable end is an attenuated window flanked by two small windows. A gable roof enclosed porch is on the NE facade.



Office of Historic Preservation, P.O. Box 176, Jefferson City, Missouri 65101
HISTORIC INVENTORY

1 No. #115		4 Present Name(s) Black Sheep Inn		1 No.
2 County Saline		3 Other Name(s)		
3 Location of Neighbors Friends of Arrow Rock				
5 Specific Location Block 24, Bingham's Add., lot 92		16 Thematic Category		2 County
7 City or Town if Rural, Township & Vicinity Arrow Rock		17 Dates or Period c. 1930's		
8 Site Plan with North Arrow		18 Style or Design vernacular		3 Present Name(s)
		19 Architect or Engineer		
9 Coordinates Lat Long		20 Contractor or Builder		4 Present Name(s)
10 Site : Building <input checked="" type="checkbox"/>		21 Original Use, if apparent gas station		
11 On National Register? Yes <input type="checkbox"/> No <input checked="" type="checkbox"/>		22 Present Use restaurant		5 Other Name(s)
12 Part of Estab. Yes <input type="checkbox"/> No <input type="checkbox"/>		23 Ownership Public <input type="checkbox"/> Private <input checked="" type="checkbox"/>		
13 Name of Established District		24 Owner's Name & Address, if known Clay Marsh Arrow Rock, MO		6 Other Name(s)
		25 Open to Public? Yes <input checked="" type="checkbox"/> No <input type="checkbox"/>		
		26 Local Contact Person or Organization Friends of Arrow Rock 570 Richard Perry		7 Other Name(s)
		27 Other Surveys in Which Included		
42 Further Description of Important Features The double door entrance has side lights and is built around the port-cochere of the gas station. The main dining room is the original office area for the gas station. There has been numerous additions to the rear.		28 No. of Stories 1		8 Other Name(s)
		29 Basement? partial Yes <input type="checkbox"/> No <input checked="" type="checkbox"/>		
		30 Foundation Material poured concrete		9 Other Name(s)
		31 Wall Construction frame		
		32 Roof Type & Material cross gable, asphalt		10 Other Name(s)
		33 No. of Bays Front Side		
		34 Wall Treatment clapboard		11 Other Name(s)
		35 Plan Shape irreg		
		36 Changes: (Explain in #42) Addition <input checked="" type="checkbox"/> Altered <input type="checkbox"/> Moved <input type="checkbox"/>		12 Other Name(s)
		37 Condition Interior good Exterior good		
		38 Preservation Underway? Yes <input type="checkbox"/> No <input type="checkbox"/>		13 Other Name(s)
		39 Endangered? By What? Yes <input checked="" type="checkbox"/> No <input type="checkbox"/> for sale		
		40 Visible from Public Road? Yes <input checked="" type="checkbox"/> No <input type="checkbox"/>		14 Other Name(s)
		41 Distance from and Frontage on Road		
43 History and Significance There is no architectural or historical significance to the structure.		46 Prepared by L. Harper		15 Other Name(s)
44 Description of Environment and Outbuildings The building sits at the Jct of Hyway 41 and Main St, sitting at an angle facing NW. A open pavilion sits to the NE of the structure.		47 Organization Friends of Arrow Rock		
45 Sources of information Interview with Clay March, 5-79		48 Date 6-79		16 Other Name(s)
		49 Revision Date		

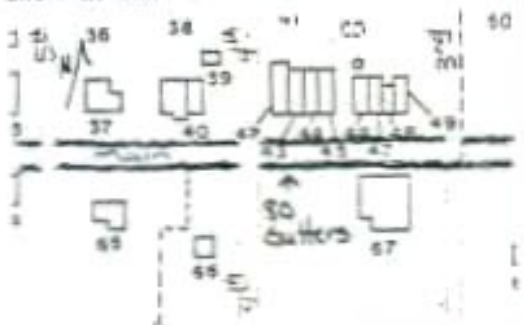

Office of Historic Preservation, P.O. Box 176, Jefferson City, Missouri 65101

HISTORIC INVENTORY

1 Name # 94		4 Present Name(s) Hazell Residence	
2 County Saline		5 Other Name(s)	
3 Location of Negatives Friends of Arrow Rock			
6 Specific Location Block 16, Bing- ham's Add., lot 64 and 9th Street right of way between Block 25 & block 16		18 Thematic Category	28 No. of Stories 1
7 City or Town Arrow Rock		17 Date(s) or Period c. 1954	29 Basement? partial Yes <input checked="" type="checkbox"/> No <input type="checkbox"/>
8 Site Plan with North Arrow		18 Style or Design vernacular	30 Foundation Material poured concrete
		19 Architect or Engineer	31 Wall Construction frame
		20 Contractor or Builder Harley Mitchell, Arrow Rock	32 Roof Type & Material gable, asphalt sh.
9 Coordinates UTM Lat Long		21 Original Use, if apparent residence	33 No. of Bays Front 3 Side
10 Site <input type="checkbox"/> Building <input checked="" type="checkbox"/> Structure <input type="checkbox"/> Object <input type="checkbox"/>		22 Present Use residence	34 Wall Treatment asbestos siding
11 On National Register? Yes <input type="checkbox"/> No <input checked="" type="checkbox"/>	12 Is it Eligible? Yes <input type="checkbox"/> No <input checked="" type="checkbox"/>	23 Ownership Public <input type="checkbox"/> Private <input checked="" type="checkbox"/>	35 Plan Shape rec
13 Part of Estab. Hist. Dist.? Yes <input type="checkbox"/> No <input type="checkbox"/>	14 District Potent? Yes <input type="checkbox"/> No <input type="checkbox"/>	24 Owner's Name & Address, if known J.W. Hazell Arrow Rock, MO	36 Changes (Explain in #42) Addition <input checked="" type="checkbox"/> Altered <input type="checkbox"/> Moved <input type="checkbox"/>
15 Name of Established District		25 Open to Public? Yes <input type="checkbox"/> No <input checked="" type="checkbox"/>	37 Condition Interior good Exterior good
16 Further Description of Important Features		26 Local Contact Person or Organization Friends of Arrow Rock c/o Richard Perry	
<p>Structure has a slightly raised entrance capped by a small gabled porch over the central bay. 1957, the rear porch was enclosed.</p>		27 Other Surveys in Which Included	
43 History and Significance			
<p>There is no historical or architectural significance to the structure.</p>			
44 Description of Environment and Outbuildings The residence faces S onto Main St. NE of the residence is an outbuilding whose central section with a gable roof has flanking pent roof additions. Sitting on a concrete sill the central section has a large sliding door. 1960 a small gable roofed shed is also NE. SE is a gable roofed double garage built in 1961, along the E property line is a concrete block well house, c. 1954			
45 Sources of Information		46 Prepared by L. Harper	
Interview with J.W. Hazell, 4-79		47 Organization FRIENDS of Arrow Rock	
		48 Date 6-79	


Office of Historic Preservation, P.O. Box 176, Jefferson City, Missouri 65101

HISTORIC INVENTORY

1. No. 80A		4. Present Name(s) Stone Gutters	
2. County Saline		5. Other Name(s)	
3. Location of Negatives Friends of Arrow Rock			
6. Specific Location Main St.		15. Thematic Category	
7. City or Town if Rural, Township & Vicinity Arrow Rock		17. Date(s) or Period c. 1850's	
8. Site Plan with North Arrow		18. Style or Design	
		19. Architect or Engineer	
		20. Contractor or Builder	
9. Coordinates Lat _____ Long _____		21. Original Use, if apparent gutters	
10. Site Building Object		22. Present Use gutters	
11. On National Register? Yes <input type="checkbox"/> No <input checked="" type="checkbox"/>		23. Ownership Public <input type="checkbox"/> Private <input checked="" type="checkbox"/>	
12. Is it Eligible? Yes <input type="checkbox"/> No <input checked="" type="checkbox"/>		24. Owner's Name & Address, if known State of Missouri & City of Arrow Rock	
13. Part of Estab. Hist. Dist.? Yes <input type="checkbox"/> No <input checked="" type="checkbox"/>		25. Open to Public? Yes <input type="checkbox"/> No <input checked="" type="checkbox"/>	
14. District Potent? Yes <input type="checkbox"/> No <input checked="" type="checkbox"/>		26. Local Contact Person or Organization Friends of Arrow Rock c/o Richard Perry	
15. Name of Established District		27. Other Surveys in Which Included	
42. Further Description of Important Features Reportedly built with slave labor, these deep, field stone gutters run parallel to Main Street.			
43. History and Significance Serving as a reminder of the once prosperous village and of the use of slave labor, the stone gutters are a direct link to the past.			
44. Description of Environment and Outbuildings			
45. Sources of information J. Hamilton, Arrow Rock, Where Wheels Started West		46. Prepared by L. Harper	
		47. Organization Friends of Arrow Rock	
		48. Date 6-79	
		49. Revision Date(s)	

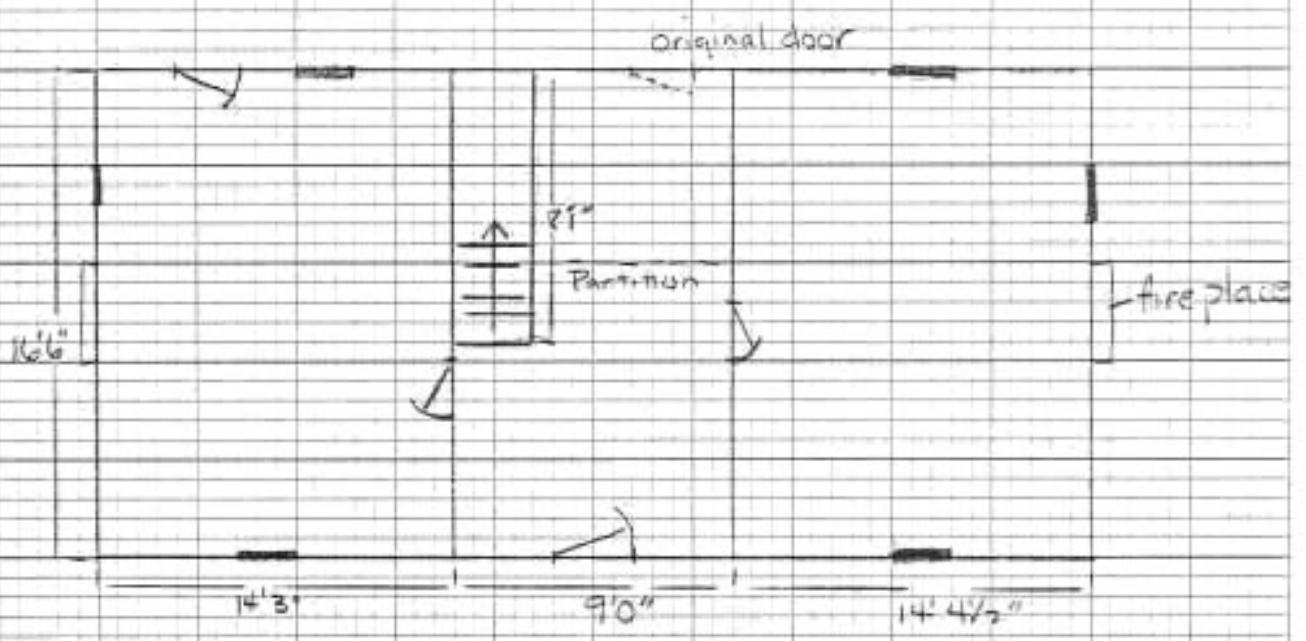
Office of Historic Preservation, P.O. Box 176, Jefferson City, Missouri 65101

HISTORIC INVENTORY

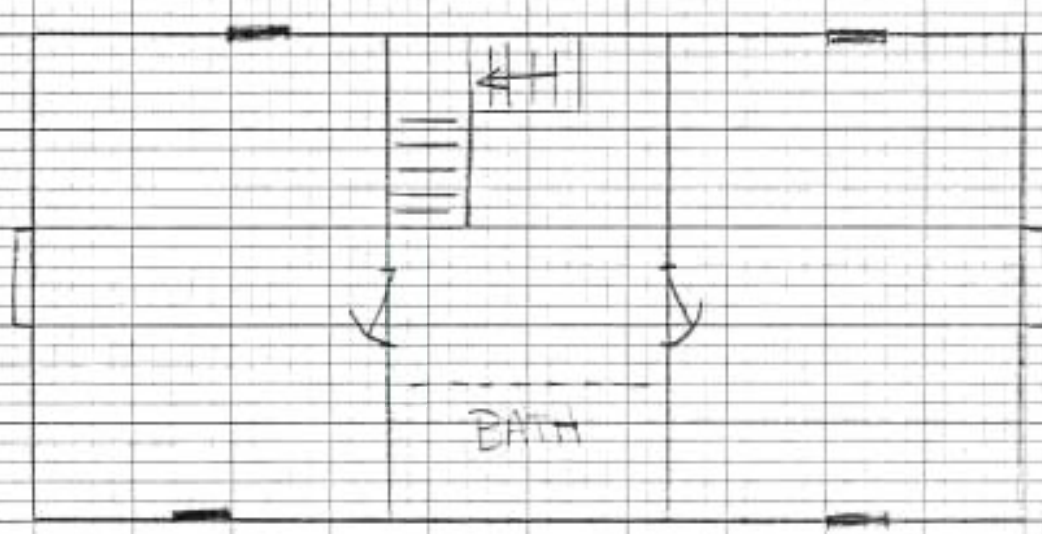
1 No. 79A		4 Present Name(s) Godsey's Diggins	
2 County Saline		5 Other Name(s)	
3 Location of Negatives Friends of Arrow Rock			
6 Specific Location Main St. right of way, E of 1st St.		16 Thematic Category	
7 City or Town If Rural, Township & Vicinity ARROW ROCK		17 Date(s) or Period 1840 - 1857	
8 Site Plan with North Arrow 		18 Style or Design	
9 Coordinates UTM Lat _____ Long _____		19 Architect or Engineer	
10 Site Use Building: _____ Structure: _____ Object: _____		20 Contractor or Builder City of Arrow Rock	
11 On National Register? Yes <input type="checkbox"/> No <input checked="" type="checkbox"/>		21 Original Use, if apparent	
12 Is it Eligible? Yes <input type="checkbox"/> No <input type="checkbox"/>		22 Present Use	
13 Part of Estab. Hist. Dist.? Yes <input type="checkbox"/> No <input type="checkbox"/>		23 Ownership Public <input checked="" type="checkbox"/> Private <input type="checkbox"/>	
14 District Potenti? Yes <input type="checkbox"/> No <input type="checkbox"/>		24 Owner's Name & Address, if known State of Missouri Park Department Jefferson City, MO	
15 Name of Established District		25 Open to Public? Yes <input checked="" type="checkbox"/> No <input type="checkbox"/>	
42 Further Description of Important Features A deep ravine now filled with brush and small trees, which extends from Main St toward the River.		26 Local Contact Person or Organization Friends of ARROW ROCK c/o Richard Perry	
43 History and Significance Started as a town improvement to make a more direct street connection between the town and the wharf and warehouses along the river. Due to the War and the change of both economics and transportation the project was never completed.		27 Other Surveys in Which Included	
44 Description of Environment and Outbuildings A sign identifies the area.		28 No. of Stories	
45 Sources of Information J. Hamilton, arrow Rock, Where Wheels started West State brochure - Arrow Rock		29 Basement? Yes <input type="checkbox"/> No <input type="checkbox"/>	
		30 Foundation Material	
		31 Wall Construction	
		32 Roof Type & Material	
		33 No. of Bays Front Side	
		34 Wall Treatment	
		35 Plan Shape	
		36 Changes: (Explain in #42) Addition <input type="checkbox"/> Altered <input type="checkbox"/> Moved <input type="checkbox"/>	
		37 Condition Interior _____ Exterior _____	
		38 Preservation Underway? Yes <input type="checkbox"/> No <input type="checkbox"/>	
		39 Endangered? By What? Yes <input type="checkbox"/> No <input type="checkbox"/>	
		40 Visible from Public Road? Yes <input type="checkbox"/> No <input type="checkbox"/>	
		41 Distance from and Frontage on Road	
		46 Prepared by L. Harper	
		47 Organization Friends of Arrow Rock	
		48 Date 6-79	
		49 Revision Date	



SEMINARY #68



Floor Plan - 1st Floor



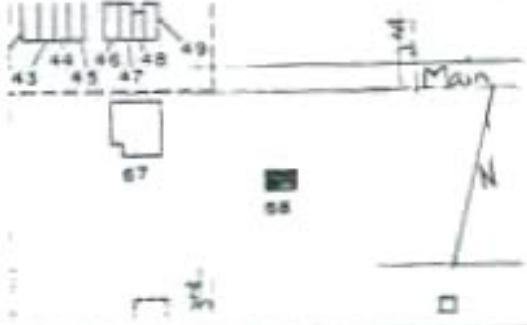
Floor Plan - 2nd Floor

NOT TO SCALE



refer to State Map Files: Arrow Rock #10

Office of Historic Preservation, P.O. Box 176, Jefferson City, Missouri 65101
HISTORIC INVENTORY

1 No. 68		4 Present Name(s) Old Seminary Building	
2 County Saline		3 Other Name(s) Boarding House, Dormitory	
3 Location of Neighbors Friends of Arrow Rock		15 Thematic Category	
6 Specific Location Block 14, lot 47 Old Town		17 Date(s) or Period 1834	
7 City or Town If Rural, Township & Vicinity Arrow Rock		18 Style or Design Federal - "I" house	
8 Site Plan with North Arrow 		19 Architect or Engineer	
9 Coordinates UTM Lat Long		20 Contractor or Builder	
10 Site : Building <input checked="" type="checkbox"/> Structure : Object : <input type="checkbox"/>		21 Original Use, if apparent dormitory or Pres. Res	
11 On National Register? Yes <input type="checkbox"/> No <input checked="" type="checkbox"/>		22 Present Use Park Superintendent's Res.	
12 Part of Estate? Yes <input type="checkbox"/> No <input type="checkbox"/>		23 Ownership Public <input type="checkbox"/> Private <input type="checkbox"/>	
13 District? Yes <input type="checkbox"/> No <input type="checkbox"/>		24 Owner's Name & Address, if known State of Missouri Jefferson City, MO	
14 District Potent? Yes <input type="checkbox"/> No <input type="checkbox"/>		25 Open to Public? Yes <input type="checkbox"/> No <input checked="" type="checkbox"/>	
15 Name of Established District		26 Local Contact Person or Organization Friends of Arrow Rock Arrow Rock, MO	
42 Further Description of Important Features <p>The exterior has been restored. The entrance has a transom. The exterior chimney to the W is stone; to the E is brick. A one story addition to the rear which ran the full length of the facade has been removed and replaced by a one story pent roof porch over the E bay of the rear facade. On the interior, the entrance foyer appears to have been a breezeway type, running through</p>		27 Other Surveys in which included Historic Sites Catalogue 1963	
43 History and Significance <p>The Arrow Rock Academy began in 1843 but ended only 3 years later. Its buildings were taken over by the Lebanon Female Academy in 1848 which also went out of business in a short period of time. The Arrow Rock Female Academy was formed and Prof. Joshua L. Tracy served as president from 1856 to 1859. A Mrs. Vance was put in charge of the boarding students who report-</p>		28 No. of Stories 2	
44 Description of Environment and Outbuildings <p>Sitting at the front (N) of lot 47, the building is reached by a long walk flanked by large evergreen trees. To the rear is an open well house with gable roof (SW of the residence).</p>		29 Basement? Yes <input type="checkbox"/> No <input checked="" type="checkbox"/>	
45 Sources of Information <p>Interview with Richard Forry, 6-79 van Ravenswaay, Arrow Rock State brochure, Arrow Rock</p>		30 Foundation Material stone	
		31 Wall Construction log	
		32 Roof Type & Material gable, wood sh.	
		33 No. of Bays Front 3 Side 1	
		34 Wall Treatment clapboard	
		35 Plan Shape rec	
		36 Changes - (Explain in #42) Addition <input checked="" type="checkbox"/> Altered <input type="checkbox"/> Moved <input type="checkbox"/>	
		37 Condition Interior fair Exterior good	
		38 Preservation Underway? Yes <input checked="" type="checkbox"/> No <input type="checkbox"/>	
		39 Endangered? By What? Yes <input type="checkbox"/> No <input checked="" type="checkbox"/>	
		40 Visible from Public Road? Yes <input checked="" type="checkbox"/> No <input type="checkbox"/>	
		41 Distance from and Frontage on Road	
		46 Prepared by L. Harper	
		47 Organization Friends of Arrow Rock	
		48 Date (1) Revision Date(s) 6-79	



43. con't

edly used this structure as a dormitory. A large 2 story classroom building adjoined this structure on the NW. It may also have served as the President's Residence. After Tracy's resignation, Miss Helen Belknap operated the school until the Civil War. The building was restored on the exterior in 1961 and serves as the residence of the Park Superintendent. Once the Korte House is ready, the usage of this building will change, and interior restoration is planned.


42. con't

the residence. An L shaped staircase of walnut is in the central hall/foyer area. Four fireplaces are intact, however the one in the present kitchen is behind the cabinets. Most of the millwork, including mantels is extant. Original wide plank floors remain in 3 rooms.

Seminary #68

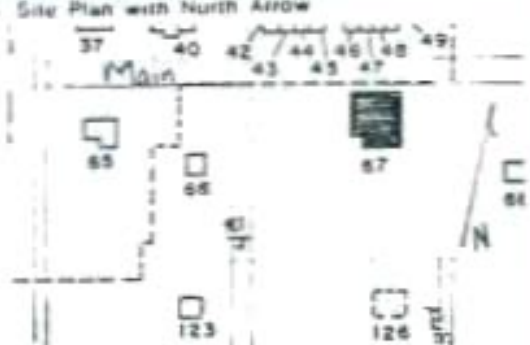


Seminary #68



Office of Historic Preservation, P.O. Box 176, Jefferson City, Missouri 65101

HISTORIC INVENTORY

<p>1 No. 67</p> <p>2 County Saline</p> <p>3 Location of Neighbors Friends of Arrow Rock</p>	<p>4 Present Name(s) Arrow Rock Tavern</p> <p>5 Other Name(s) Judge Huston Hotel and Grocery, Neill House</p>	<p>16 Thematic Category</p> <p>17 Date(s) or Period 1834</p> <p>18 Style or Design Federal</p> <p>19 Architect or Engineer</p> <p>20 Contractor or Builder Judge Huston</p> <p>21 Original Use, if apparent Hotel (?)</p> <p>22 Present Use Museum and Restaurant</p> <p>23 Ownership Public <input checked="" type="checkbox"/> Private <input type="checkbox"/></p> <p>24 Owner's Name & Address, if known State of Missouri Jefferson City, MO</p> <p>25 Open to Public? Yes <input checked="" type="checkbox"/> No <input type="checkbox"/></p> <p>26 Local Contact Person or Organization 670 Richard Ferry Friends of Arrow Rock</p> <p>27 Other Surveys in Which Included Historic Sites Catalogue, 1963 Missouri's Contribution to American Architecture, 1928</p>	<p>28 No. of Stories 2+</p> <p>29 Basement? Yes <input checked="" type="checkbox"/> No <input type="checkbox"/> cellar</p> <p>30 Foundation Material Stone</p> <p>31 Wall Construction brick & frame</p> <p>32 Roof Type & Material gable</p> <p>33 No. of Bays Front 9 Side</p> <p>34 Wall Treatment common bond, clapboard</p> <p>35 Plan Shape rec with ell</p> <p>36 Changes: Addition <input checked="" type="checkbox"/> Altered <input checked="" type="checkbox"/> Moved <input type="checkbox"/> (Explain in #42)</p> <p>37 Condition Interior good Exterior good</p> <p>38 Preservation Underway? Yes <input checked="" type="checkbox"/> No <input type="checkbox"/></p> <p>39 Endangered? By What? Yes <input type="checkbox"/> No <input checked="" type="checkbox"/></p> <p>40 Visible from Public Road? Yes <input checked="" type="checkbox"/> No <input type="checkbox"/></p> <p>41 Distance from and Frontage on Road</p>
<p>6 Specific Location Block 17 Old Town lot 59</p>		<p>7 City or Town if Rural, Township & Vicinity Arrow Rock</p>	
<p>8 Site Plan with North Arrow</p> 		<p>9 Coordinates UTM Lat Long</p>	
<p>10 Site: Building <input checked="" type="checkbox"/> Structure: Object <input type="checkbox"/></p>		<p>11 On National Register? Yes <input checked="" type="checkbox"/> No <input type="checkbox"/></p> <p>12 Is it Eligible? Yes <input type="checkbox"/> No <input type="checkbox"/></p> <p>13 Part of Estab. Hist. Dist.? Yes <input type="checkbox"/> No <input type="checkbox"/></p> <p>14 District Potent? Yes <input type="checkbox"/> No <input type="checkbox"/></p> <p>15 Name of Established District</p>	
<p>42 Further Description of Important Features See enclosed excerpts from National Register of Historic Places nomination form.</p>		<p>43 History and Significance See enclosed excerpts from National Register of Historic Places nomination form. Property placed on the National Register in 1972. According to Missouri's Contributions to American Architecture, the restoration in 1925 was under the direction of L. Baylor Pendleton, St. Louis architect, with funds provided by the State & D.A.R.</p>	
<p>44 Description of Environment and Outbuildings Located immediately on the street, the building is actually on the SE corner of 3rd and Main Sts., facing Main. 3rd St is now not an open street. There are no outbuildings.</p>		<p>45 Sources of Information National Register Nomination form OHP photo files, permanent record box 28826, and Map file J. Hamilton, Arrow Rock, Where Wheels Started West. van Ravenswaay, Arrow Rock</p>	
<p>46 Prepared by L. Harper</p> <p>47 Organization Friends of Arrow Rock</p> <p>48 Date 6-79</p> <p>49 Revision Date(s)</p>		<p>5 Other Remarks see back Photo</p>	

7. DESCRIPTION

CONDITION	(Check One)					
	<input checked="" type="checkbox"/> Excellent	<input type="checkbox"/> Good	<input type="checkbox"/> Fair	<input type="checkbox"/> Deteriorated	<input type="checkbox"/> Ruins	<input type="checkbox"/> Unrepaired
	(Check One)			(Check One)		
	<input type="checkbox"/> Altered	<input checked="" type="checkbox"/> Unaltered		<input type="checkbox"/> Moved	<input checked="" type="checkbox"/> Original Site	

DESCRIBE THE PRESENT AND ORIGINAL (if known) PHYSICAL APPEARANCE.

The Arrow Rock Tavern, facing north on Main Street in Arrow Rock, Missouri, is a two-story, white painted brick building constructed on a stone foundation in the Federal style of architecture. Erected in 1834 by Joseph Huston, it was originally a simple rectangular structure with two rooms on each floor and an uninhabitable attic. Throughout its history it has gained several brick and wood, side and rear additions.

Exterior

The north facade of the structure is divided into three units, each unit consisting of a central door with transom, flanked by two nine-over-six light, double-hung windows on the first floor, and three equally spaced identical windows on the second floor. The two eastern-most sections represent the original 1834 structure, with its gable roof, central bell capola, fish weather-vane, and chimneys, originally included within and flush with the two exterior walls. The third section was added by Huston to the west in the 1840's to serve as a ground floor grocery store and second story meeting-hall. This addition extended southward, creating a new L-shaped plan.

The west side of the tavern exhibits the west gable end wall of the addition and the side of the ell. The ground level consists of a solid brick wall, while the second level has three evenly placed windows, one located in the central portion of the gable and the others along the ell.

The east end of the structure is the original gable end wall with two windows, located one over the other on its southern half. Both gable end walls are characterized by a plain boxed raking cornice with partial returns.

Originally a single-story brick kitchen with cellar stood behind this section of the tavern. At some time between 1860 and 1880 the kitchen was joined to the tavern and a frame second story was created over it, producing an eastern wing parallel to the western one. The two-story area between the wings was then filled in and a new single-story wood frame kitchen was added to the south of the old kitchen. This addition was removed in 1923 when a single-story, wood frame dining room was erected in its place. This room was enlarged in 1952 to include a kitchen. This wood frame addition, as well as the frame second story of the east wing, is covered with white painted clapboards. The east wing maintains the nine-over-six light double-hung windows, while the 1923 and 1952 additions utilize casement windows with mullions.

SEE INSTRUCTIONS

NATIONAL REGISTER OF HISTORIC PLACES
INVENTORY - NOMINATION FORM

(Continuation Sheet)

STATE Missouri	
COUNTY Saline	
FOR NPS USE ONLY	
ENTRY NUMBER	DATE

(Number all entries)

7.

ARROW ROCK TOWER

Interior

There are six rooms on the first floor, discounting the new dining room and kitchen additions. The front central room is the original tavern lobby flanked by the 1834 parlor to the east and the long ell to the west. The 1834 parlor and lobby are being used as originally intended. The woodwork and doors are original, as are many of the locks and brass door knobs. Two stairways leading to the second floor have the original walnut risers and treads. The large western addition, once Huston's store, is now used as a small museum. The woodwork and doors are original. The trim is in the Greek Revival style. All the fireplaces and floors are original with the exception of the floors in the lobby and the dining room behind it. The original old kitchen is being carefully restored.

There are seven rooms on the second floor. The two original bedrooms are furnished to represent typical bedrooms of the 1834 period. The large room over Huston's store is still maintained for its original use, a meeting hall and ball room. During restoration of this room, the original decorative wall stencil (blue flowers) was found and restored. The old floors are pumpkin pine. All the fireplaces are original.

SEE INSTRUCTIONS

SIGNIFICANCE			
PERIOD (Check One or More as Appropriate)			
<input type="checkbox"/> Pre-Columbian	<input type="checkbox"/> 16th Century	<input type="checkbox"/> 18th Century	<input type="checkbox"/> 20th Century
<input type="checkbox"/> 15th Century	<input type="checkbox"/> 17th Century	<input checked="" type="checkbox"/> 19th Century	
SPECIFIC DATE(S) (If Applicable and Known) 1834			
AREAS OF SIGNIFICANCE (Check One or More as Appropriate)			
<input type="checkbox"/> Aboriginal	<input type="checkbox"/> Education	<input type="checkbox"/> Political	<input type="checkbox"/> Urban Planning
<input type="checkbox"/> Prehistoric	<input type="checkbox"/> Engineering	<input type="checkbox"/> Religion/Philosophy	<input type="checkbox"/> Other (Specify)
<input type="checkbox"/> Historic	<input type="checkbox"/> Industry	<input type="checkbox"/> Science	_____
<input type="checkbox"/> Agriculture	<input type="checkbox"/> Invention	<input type="checkbox"/> Sculpture	_____
<input type="checkbox"/> Architecture	<input type="checkbox"/> Landscape Architecture	<input type="checkbox"/> Social/Humanitarian	_____
<input type="checkbox"/> Art	<input type="checkbox"/> Literature	<input type="checkbox"/> Theater	_____
<input type="checkbox"/> Commerce	<input type="checkbox"/> Military	<input checked="" type="checkbox"/> Transportation	_____
<input type="checkbox"/> Communications	<input type="checkbox"/> Music		_____
<input type="checkbox"/> Conservation			_____
STATEMENT OF SIGNIFICANCE			
<p>Huston's tavern, credited as the oldest surviving building in Saline County, served as the principal hostelry in Arrow Rock, site of the northeastern terminal of the Santa Fe Trail. The Arrow Rock, a stony river bluff from which Indians secured weapon points, was originally mapped by French cartographers in 1723. Lewis and Clark likewise noted the Arrow Rock in 1804 while journeying up the Missouri River. (S. Coues, ed., <u>History of the Lewis and Clark Expedition</u>, 1893, Vol. I: June 9, 1804.)</p> <p>No permanent white settlement was attempted at the Arrow Rock until 1813, when Colonel George Sibley established a trading post at the site of the ferry landing. (George Sibley to Colonel George Rogers Clark, November 30, 1813, in Carter, Clarence, ed., <u>Territorial Papers of the United States</u>, XIV, 1951, pp. 711-712.) But, by the time of Sibley's arrival, Arrow Rock had already become an important landmark, since the bluff was situated at that point where the Boonlick Road (from Fort Cooper to Fort Osage) crossed the Missouri. The landing site at the base of the bluffs, a transportation break, afforded an excellent break location for settlement.</p> <p>Sibley's post remained the sole retail establishment in Arrow Rock until 1818, when the ferry operator, Judiah Ormon built a tavern. Although no permanent town had yet been platted at Arrow Rock, Saline countians and travellers alike considered the store and tavern a nucleus for a future village. (Charles Van Ravensweay, <u>Arrow Rock, The Story of a Town, Its People and Its Tavern</u>, 1939, p. 5.) In 1819, as a result of increased immigration to the Boonlick, newspaper ads for the Arrow Rock ferry suggested the opportunity for a good lodging house in the community. (<u>Missouri Intelligencer</u>, Franklin, Missouri, October 1, 1819.)</p>			

NATIONAL REGISTER OF HISTORIC PLACES
INVENTORY - NOMINATION FORM

(Continuation Sheet)

STATE	
Missouri	
COUNTY	
Saline	
FOR NPS USE ONLY	
ENTRY NUMBER	DATE

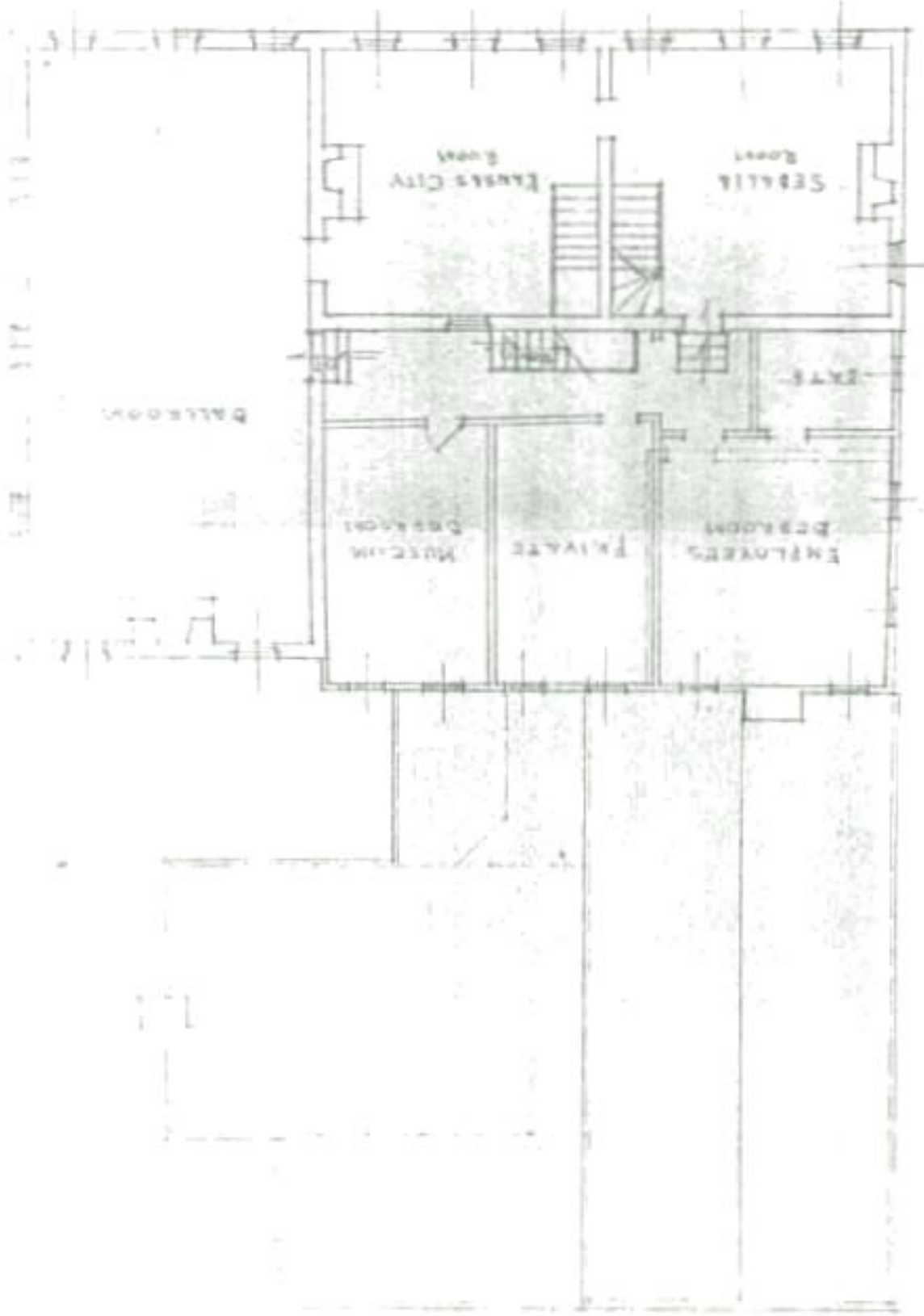
(Number all entries)

8.

ARROW ROCK TAVERN

Joseph Huston, an emigrant from Virginia, came to the Boonslick area in 1819. A carpenter by trade, he and his brother maintained a farm and blacksmith forge near Arrow Rock, but did not attempt a business in town until the volume of traffic toward Santa Fe made the opportunity appear more lucrative. Commencing with Capt. Bicknell's profitable expedition from Arrow Rock to Santa Fe in 1821, the small town became the principal provisioning station for travellers departing overland to New Mexico. Stimulated by a lack of specie in central Missouri and the need to discover additional produce markets, the Mexican trade became increasingly important to Boonslick residents during the 1820's. Trade volume increased from a trifling \$15,000 in 1822 to an 1843 peak of \$450,000 and, of course, travellers' demands for services in Arrow Rock increased proportionately. (Ella Johnson, "Economic Development of the Boonslick Country as Reflected in the Missouri Intelligencer", Unpublished Master's Thesis, University of Missouri, Columbia, 1931, pp. 82-86.) Huston's inn, constructed in 1834, the first permanent hotel in town, immediately became the principal lodging house in Arrow Rock and remained so until the decline of the Mexican trade in the late 1840's. The Huston family also maintained a general hardware and dry-goods outlet on the ground floor.

Although the old tavern at Arrow Rock was operated by the Huston family until the 1850's, Joseph Huston sold his property in 1858 for \$2,500. (VanRavenoosky, 1959, p. 12.) The overland trade to Santa Fe, interrupted by hostilities with Mexico, expansion of the railroads, and the coming of the Civil War, had ceased to be an important means of communication. The demise of the Santa Fe Trail likewise precipitated the decline of Arrow Rock. But in Missouri's role as "mother of the west" Arrow Rock has witnessed the passing of thousands of trade caravans during her brief years of activity. The old tavern, a place of companionship, relaxation and entertainment, had undoubtedly provided welcome relief from the hardships of travel.




SECOND FLOOR PLAN
Scale 1/8" = 1'-0"

THE TOWER
ARCHITECTS



ROBERT & HALL, INC. ARCHT.
AND ARCHT. 111 N. 10th St. St. Paul, Minn.

Arrow Rock Tavern #67





Office of Historic Preservation, P.O. Box 176, Jefferson City, Missouri 65101
HISTORIC INVENTORY

1 No 65		4 Present Name(s) Cecil Barger Residence		1 No
2 County Saline		5 Other Name(s) J.A.J. Aderton residence, J.C. Sappington residence Samuel McMahon residence, Aita Kuhn residence		
3 Location of Negatives Friends of Arrow Rock		16 Thematic Category		2 County
5 Specific Location Block 23 Old Town, lot 80		17 Dates or Period 1840's		
7 City or Town if Rural, Township & Vicinity Arrow Rock		18 Style or Design Greek Revival		4 Present Name(s)
4 Site Plan with North Arrow 		19 Architect or Engineer		
9 Coordinates UTM Lat _____ Long _____		20 Contractor or Builder		5 Other Name(s)
10 Site: Building <input checked="" type="checkbox"/> Structure: Object <input type="checkbox"/>		21 Original Use, if apparent Residence		
11 On National Register? Yes <input type="checkbox"/> No <input checked="" type="checkbox"/>		22 Present Use Residence		1 No
12 Is it Eligible? Yes <input checked="" type="checkbox"/> No <input type="checkbox"/>		23 Ownership Public <input type="checkbox"/> Private <input checked="" type="checkbox"/>		
13 Part of Estab. Hist. Dist.? Yes <input type="checkbox"/> No <input type="checkbox"/>		24 Owner's Name & Address, if known Mr. Cecil Barger 900 Lake Shore Drive Apt 211, Chicago, Ill		4 Present Name(s)
14 District Potential? Yes <input type="checkbox"/> No <input type="checkbox"/>		25 Open to Public? Yes <input type="checkbox"/> No <input checked="" type="checkbox"/>		
15 Name of Established District		26 Local Contact Person or Organization Friends of Arrow Rock c/o Reinhard Poffy		5 Other Name(s)
42 Further Description of Important Features The residence has a 2 story projecting central bay which has a pedimented roof. A wide frieze with ornate brackets set in pairs follow the roof line. Projecting from the central bay is a one story, one bay porch with a gable roof and pediment. It is supported by paired square columns topped by ornate brackets - these columns are remnants of the Victorian porch which ran the full length		27 Other Surveys in Which Included		
43 History and Significance Impressive in size and style the house has served as residence for many prominent families in the community, including J.A.J. Aderton, secretary of the first Town Board and dry goods merchant who reportedly built the 1st log portion in c. 1845. He improved the property and sold it in 1868 for				5 Other Name(s)
44 Description of Environment and Outbuildings Facing Main St., the house is fronted by a boardwalk and an ornate wooden fence. A modern garage sits at the NW corner of the lot with access from Main. Associated with the residence but on lot 79 is a small outbuilding				
45 Sources of information Phone conversation with C. Barger, 4-79 & 6-79 Interview with Bob Stith, 5-79 J. Hamilton, Arrow Rock, Where Wheels Started West van Ravenswaay, Arrow Rock		46 Prepared by L. Harper		5 Other Name(s)
48 Date 6-79		47 Organization Friends of Arrow Rock		
49 Revision Date(s)		49 Revision Date(s)		

old photo file

42. con't

of the primary facade. At the time of this porch the opening in the central bay on the 2nd story was a door with transom and sidelights. With the return of a one story porch, similar to what would have been the original, this opening is now a window still retaining the transom and sidelights. The main entrance also has a transom and sidelights. With siding to look like stone the corners are accented with wood blocks representing quoins. Twin chimneys with corbelled caps serve fireplaces on interior walls to each side of the central hall. Additions to the rear include several rooms and a long porch on the W facade which has Victorian posts and frieze.

On the interior there is a U-shaped staircase in the central hall which has a turned newel and spindle type balusters and which is panelled below. Dividing the 2 E rooms is an ornate colonnade which has slender Ionic columns resting on piers. Matching Victorian fireplace mantels presently are in both the E and W front rooms, however the original geometric-form mantels have been located and are scheduled to replace the Victorian ones. Ornate moldings including Grecian Ear window surrounds and an Eastlake type frieze over a door on the 2nd floor are intact.

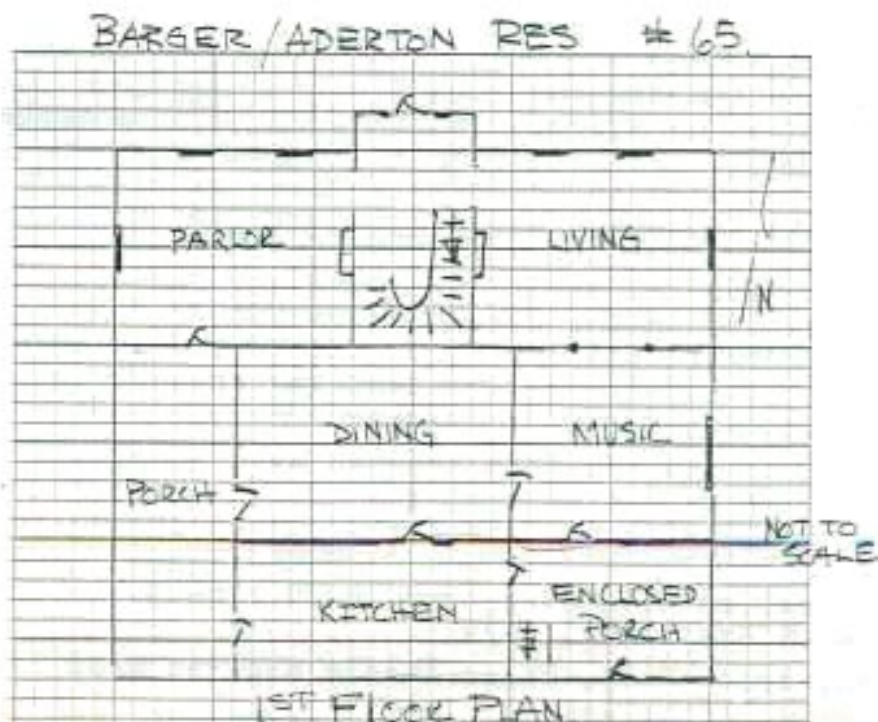
The fence and board sidewalk are left from the time of the movie "Tom Sawyer" when the house served as "The Judge's House".

43. con't

\$2,650. Later the house was owned by J.C. Sappington and Samuel McMahan, both families making additions and minor changes to the house. J. Paul Biggs, President of the Arrow Rock Stock Bank, purchased the property in 1905. More recently Mrs Kuhn owned the residence and overnight lodging was offered.

44. con't


in the SW corner of the lot and a portion of a cut stone wall.



C. Barqer # 65



Office of Historic Preservation, P.O. Box 176, Jefferson City, Missouri 65101
HISTORIC INVENTORY

<p>1 No. 64</p> <p>2 County Saline</p> <p>3 Location of Negatives Friends of Arrow Rock</p>	<p>4 Present Name(s) Arrow Rock Friendship Lodge No. 40, I.O.O.F.</p> <p>5 Other Name(s) Pioneer Press Museum</p>	
<p>6 Specific Location Block 26 Old Town, lot 93</p>	<p>16 Thematic Category</p> <p>17 Date(s) or Period 1868</p> <p>18 Style or Design Vernacular</p> <p>19 Architect or Engineer</p> <p>20 Contractor or Builder Amcell & Fitzgerald</p> <p>21 Original Use, if apparent 1st floor - newspaper off, 2nd - lodge</p> <p>22 Present Use Museum</p> <p>23 Ownership Public <input type="checkbox"/> Private <input checked="" type="checkbox"/></p> <p>24 Owner's Name & Address, if known Friends of Arrow Rock c/o Cora Lee Miller Arrow Rock</p> <p>25 Open to Public? restricted Yes <input checked="" type="checkbox"/> No <input type="checkbox"/></p> <p>26 Local Contact Person or Organization Friends of Arrow Rock 570 Richard Pkwy</p> <p>27 Other Surveys in Which Included Historic Sites Catalogue 1963</p>	<p>28 No. of Stories 2</p> <p>29 Basement? full Yes <input checked="" type="checkbox"/> No <input type="checkbox"/></p> <p>30 Foundation Material field stone</p> <p>31 Wall Construction brick</p> <p>32 Roof Type & Material gable, asphalt sh</p> <p>33 No. of Bays Front Side</p> <p>34 Wall Treatment common bond</p> <p>35 Plan Shape rec</p> <p>36 Change(s) - (Explain in #42) Addition <input type="checkbox"/> Altered <input type="checkbox"/> Moved <input type="checkbox"/></p> <p>37 Condition Interior good Exterior good</p> <p>38 Preservation Underway? Yes <input checked="" type="checkbox"/> No <input type="checkbox"/></p> <p>39 Endangered? By What? Yes <input type="checkbox"/> No <input checked="" type="checkbox"/></p> <p>40 Visible from Public Road? Yes <input checked="" type="checkbox"/> No <input type="checkbox"/></p> <p>41 Distance from and Frontage on Road</p>
<p>7 City or Town <input type="checkbox"/> Rural, Township & Vicinity Arrow Rock</p> <p>8 Site Plan with North Arrow</p>  <p>9 Coordinates UTM Lat Long</p> <p>10 Site: <input type="checkbox"/> Building <input checked="" type="checkbox"/> Structure: <input type="checkbox"/> Object <input type="checkbox"/></p> <p>11 On National Register? Yes <input type="checkbox"/> No <input checked="" type="checkbox"/></p> <p>12 Part of Estab. Hist. Dist.? Yes <input type="checkbox"/> No <input type="checkbox"/></p> <p>13 Name of Established District</p>	<p>12 Is it Eligible? Yes <input checked="" type="checkbox"/> No <input type="checkbox"/></p> <p>14 District Potential? Yes <input type="checkbox"/> No <input type="checkbox"/></p>	
<p>42 Further Description of Important Features With the gable end facing Main St, the primary facade is fenestrated by 2 circular arched windows, 6 over 6 with shutters on the 2nd story, and double doors with 12 lights flanked by double storefront windows each having 12 lights and panels below on the 1st story. There is a cut stone sill plate at the foundation, as well as cut stone blocks at impost level on the 1st story at the corners of the</p>		
<p>43 History and Significance The lodge was founded in 1849, and built this lodge in 1868, renting the 1st story to the <u>Saline County Herald</u>, the town's 1st newspaper, and using the second story for their meeting room. Cost of the building was \$3,000. Now owned by the Friends and restored by them, the upper floor has been furnished by the Grand Lodge I.O.O.F. of Missouri, the lower furnished by</p>		
<p>44 Description of Environment and Outbuildings There are no outbuildings. The building sits on the SW corner of 5th & Main STs., facing Main. It is close to the street and is located directly across the street from the Masonic Hall.</p>		
<p>45 Source of Information J. Hamilton, Arrow Rock, Where Wheels Started West. van Ravenswaay, Arrow Rock Historic Sites Catalogue, 1963 1881 History of Saline County</p>	<p>46 Prepared by L. Harper</p> <p>47 Organization Friends of Arrow Rock</p> <p>48 Date of Revision Date(s)</p>	

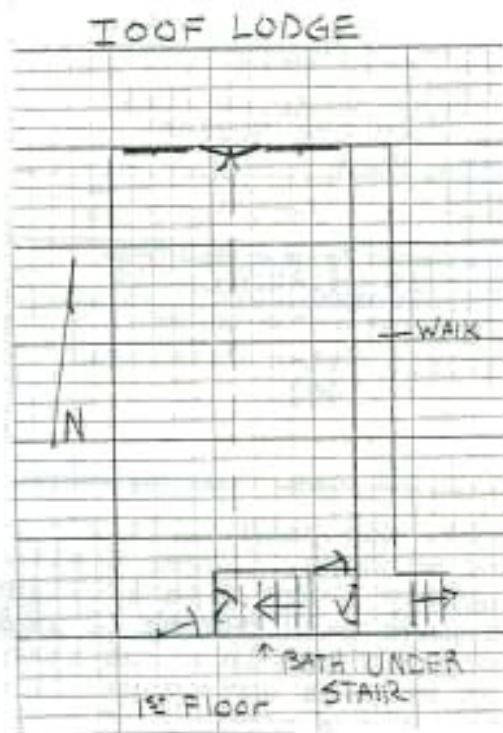


42. con't

building. There is a denticulated string course at the level denoting floors. At the roof line there is a raking cornice at the gable ends, a wide plain frieze runs about the buildings and terminates with returns at the gable end(N). On the E facade a wood walk runs along the facade to a door on the 1st story at the S end of the wall; the 2nd story wall is broken by 3 arched windows with shutters which echo the primary facade. On the S facade there is a door which leads into the basement; it is topped by a cut stone lintel. A door on the 1st story has a stone sill and a brick soldier course header. The only window is a rectangular one also with a brick soldier course header and rectangular shutters. Reinforcing work has been done in the basement in order to support the weight of the presses in the museum.

43. con't

the Missouri Press Association as a "Pioneer Press Museum", as a part of its centennial celebration in 1966.



Office of Historic Preservation, P.O. Box 176, Jefferson City, Missouri 65101
HISTORIC INVENTORY

1 No		4 Present Name(s) Miller Residence and Antique Shop	
2 County Saline		5 Other Name(s)	
3 Location of Negatives Friends of ArrowRock		Dr. Charles M. Bradford House, Wm G. Miller House	
6 Specific Location 508 Main St. Block 26 Old Town, lot 98 & 97		16. Thematic Category	
7 City or Town if Rural, Township & Vicinity Arrow Rock		17. Dates or Period c. 1830's, 1841	
8 Site Plan with North Arrow 48 29 30 31 32 33 35 Main 60 81 82 83 84 N 74 75 T 176		18. Style or Design original-Greek Revival	
9 Coordinates Lat Long		19. Architect or Engineer	
10 Site: Building: Structure: Object: XX		20. Contractor or Builder Wm G. or Samuel Miller	
11 On National Register? Yes: No: Yes: No:		21. Original Use, if apparent residence	
12 Part of Estab. Hist. Dist.? Yes: No:		22. Present Use residence	
13 Name of Established District		23. Ownership Public: Private: Public: Private:	
14 District Potential? Yes: No:		24. Owner's Name & Address, if known Mr. & Mrs. William Miller Arrow Rock, MO	
15		25. Open to Public? Yes: No: restricted No:	
16		26. Local Contact Person or Organization Friends of Arrow Rock 670 Richard Torry	
17		27. Other Surveys in Which Included Historic Sites Catalogue, 1963	
18		28. No. of Stories 1 1/2	
19		29. Basement? Yes: No: partial No:	
20		30. Foundation Material brick, stone	
21		31. Wall Construction timber frame	
22		32. Roof Type & Material gable, wood sh.	
23		33. No. of Bays Front 5 Side	
24		34. Wall Treatment walnut clapboard	
25		35. Plan Shape T	
26		36. Changes: Addition: Altered: Moved: (Explain in #42)	
27		37. Condition Interior: good Exterior: good	
28		38. Preservation Underway? Yes: No: Yes: No:	
29		39. Endangered? By What? Yes: No: Yes: No:	
30		40. Visible from Public Road? Yes: No: Yes: No:	
31		41. Distance from and Frontage on Road	
42. Further Description of Important Features Original house is dog trot type with central hall-now leading into additions. A one bay, one story pedimented porch which rest on square columns covers the main entrance which has double door and a transom. Pilasters visually support the porch at the wall surface. This form is repeated in the corner boards which are capped to form pilasters. The pediment has a raking cornice; a wide plain			
43. History and Significance Built in the 1830's by Miller, the residence was enlarged in 1841 when it was purchased by Dr. Bradford. He was married to a granddaughter of Dr. Sappington, Lavina Pearson. Bradford who died in 1862, was an Arrow Rock physician, postmaster, and banker. His widow retained the property until			
44. Description of Environment and Outbuildings The house sits on the SE corner of 6th and Main St, facing Main. A garage built in 1958 and constructed to look like a carriage house sits at the SE corner of the property. A large lawn with scattered hardwoods spreads to the			
45. Sources of information E. of the house. Interview with Bill and Cora Lee Miller, 4-79 Historic Sites Catalogue, 1963 van Ravenswaay, Arrow Rock J. Hamilton. Arrow Rock, Where Wheels Started West			
46. Prepared by L. Harper			
47. Organization FRIENDS of Arrow Rock			
48. Date 6-79			
49. Revision Date(s)			



42 con't

frieze runs under the cornice of the pediment and of the roofline and terminates in returns at the gable ends. Attenuated windows which extend to the sill are trabected, and are 2 over 2 double hung with the original glass. The additions to the rear rise above the original house with a gable end embellished with 3 horizontal, rectangular windows with 8 small panes topped by a wide horizontal, slightly projecting cornice. Over this cornice is a vertical, rectangular window placed centrally in the gable end. At the rear of the residence, the Slave kitchen was attached to the house, making the rear 2 stories with a walk out basement.

On the interior the floors are random width pecan floors and walnut floors $1\frac{1}{2}$ " thick in the attic. Millwork is both walnut and pecan. "Bible" doors with door latches of hand forged Bennington iron, and wrought iron and porcelain window locks remain intact. There are five fireplaces in the house. The East rooms are used for the antique business. The residence was restored by the Wm. H. Millers in 1959.

43. con't



1898 when it was sold to settle the Bradford estate to John Gilpin, for \$2881.25. Saloon Keeper

NOTE: Bradford was a native of New York, b. 1817. He graduated from Penn. U in Medicine and began his practice in Arrow Rock in 1840. The Bradford's had 7 children.

from 1881 History of Saline County

Office of Historic Preservation, P.O. Box 176, Jefferson City, Missouri 65101

HISTORIC INVENTORY

<p>1 No. 62</p> <p>2 County Saline</p> <p>3 Location of Negatives Friends of Arrow Rock</p>	<p>4 Present Name(s) Pearson House</p> <p>5 Other Name(s)</p>	1 No		
<p>6 Specific Location Block 33 Old Town, lot 111</p> <p>7 City or Town <input type="checkbox"/> Rural, Township & Vicinity Arrow Rock</p> <p>8 Site Plan with North Arrow</p>  <p>9 Coordinates UTM Lat _____ Long _____</p> <p>10 Site: <input checked="" type="checkbox"/> Building <input type="checkbox"/> Structure: <input type="checkbox"/> Object: <input type="checkbox"/></p> <p>11 On National Register? Yes <input type="checkbox"/> No <input checked="" type="checkbox"/></p> <p>12 Part of Estab. Hist. Dist.? Yes <input type="checkbox"/> No <input type="checkbox"/></p> <p>13 Name of Established District</p>	<p>16 Thematic Category</p> <p>17 Date(s) or Period c. 1920</p> <p>18 Style of Design Stick-style Bungalow</p> <p>19 Architect or Engineer</p> <p>20 Contractor or Builder</p> <p>21 Original Use, if apparent Residence</p> <p>22 Present Use Residence</p> <p>23 Ownership <input type="checkbox"/> Public <input checked="" type="checkbox"/> Private</p> <p>24 Owner's Name & Address, if known Mr. George Pearson Arrow Rock, MO</p> <p>25 Open to Public? Yes <input type="checkbox"/> No <input checked="" type="checkbox"/></p> <p>26 Local Contact Person or Organization Friends of Arrow Rock c/o Richard Forry</p> <p>27 Other Surveys in Which Included</p>	<p>28 No. of Stories 1 1/2</p> <p>29 Basement? Yes <input checked="" type="checkbox"/> No <input type="checkbox"/> partial</p> <p>30 Foundation Material poured concrete</p> <p>31 Wall Construction frame</p> <p>32 Roof Type & Material gable, asphalt sh</p> <p>33 No. of Bays Front 3 Side _____</p> <p>34 Wall Treatment clapboard</p> <p>35 Plan Shape rec</p> <p>36 Changes: (Explain in #42) Addition: <input type="checkbox"/> Altered: <input type="checkbox"/> Moved: <input type="checkbox"/></p> <p>37 Condition Interior good Exterior good</p> <p>38 Preservation Underway? Yes <input type="checkbox"/> No <input type="checkbox"/></p> <p>39 Endangered? By What? Yes <input type="checkbox"/> No <input checked="" type="checkbox"/></p> <p>40 Visible from Public Road? Yes <input checked="" type="checkbox"/> No <input type="checkbox"/></p> <p>41 Distance from and Frontage on Road</p>	2 County	
<p>42 Further Description of Important Features</p> <p>The one story hip roofed porch extends across the main facade (N) and wraps around the NE corner of the E facade. The roof is supported by panelled, square columns resting on molded concrete block piers; a plain wooden balustrade runs between the piers. A dormer sits centrally on the roof with a gable roof with brackets at the eaves. Penetration is three small windows grouped.</p>			4 Present Name(s)	
<p>43 History and Significance</p> <p>This residence is the only one of its architectural style in the area. (see back)</p>		4 Present Name(s)		
<p>44 Description of Environment and Outbuildings</p> <p>The house sits at the corner of 6th and Main Sts., facing N onto Main St. A modern garage and shop sits at the NE corner of the property; an original smoke house sits directly to the rear(S) of the house. A well housing is to the E of the house.</p>		4 Present Name(s)		
<p>45 Sources of Information</p> <p>Interview with renters (granddaughter), 6-79 1916 Atlas</p>		<p>46 Prepared by L. Harper</p> <p>47 Organization Friends of Arrow Rock</p> <p>48 Date 6-79 49 Revision Date(s)</p>		4 Present Name(s)

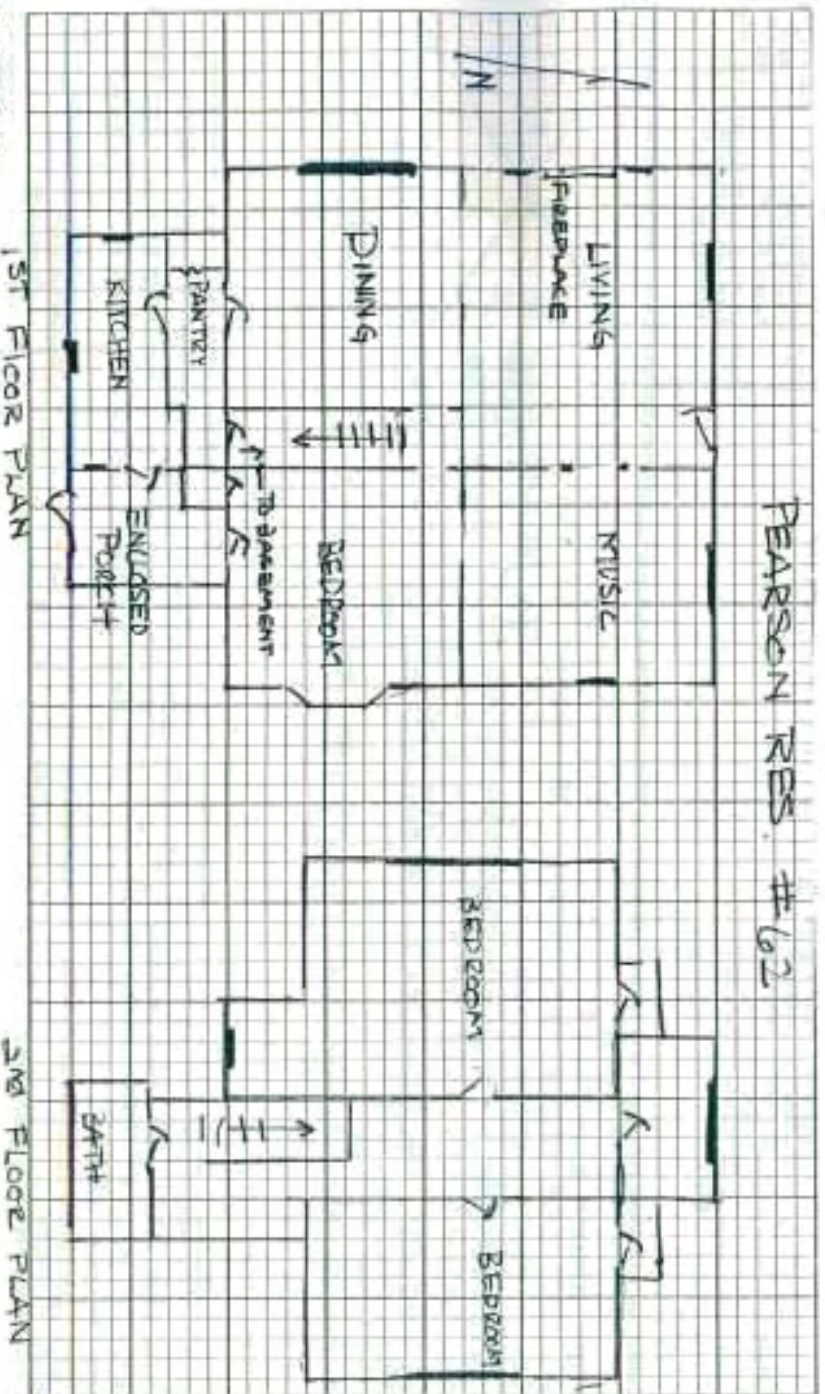
42. con't

Open rafters at the eaves of the house are cut to a decorative pattern. A colonnade/bookcase divides the E & W room in the front of the house. The base of the colonnade is panelled and has an egg and dart molding, and supports square, panelled columns. There is diamond shaped, leaded glass in the bookcases below. The W front room has a large fireplace in the W wall which is flanked by two small windows which have Queen Anne type windows - bordered by small square lights. Between the W front (living room) and the W rear room (dining) there are large sliding door which fit into the walls. The dining room has a shallow bay type window with built in serving ledge below. The E rear room also has a bay window. A modernized kitchen and enclosed porch are at the rear (S). There are 3 bedrooms and a bath upstairs, which fit into the dormers on the front and back and the gable ends on the sides.

43. con't.

O.B Pearson, b. 1793 in N. Carolina, came to Arrow Rock in 1829. He helped lay out the town. He had a hand in building the Seminary - the Court House. He sold slaves from the "Old Slave Rock", which is the door step at the E door of the Tavern. He had a license to do so. 5 generations of the family have lived in or around Arrow Rock. from Saline County History, 1967.

PEARSON RES. # 62



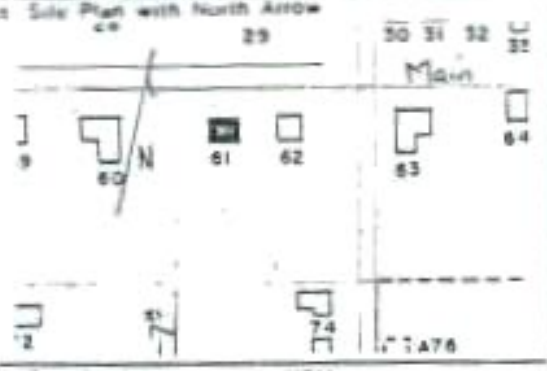
1ST FLOOR PLAN

2ND FLOOR PLAN

NOT TO SCALE

Office of Historic Preservation, P.O. Box 176, Jefferson City, Missouri 65101
HISTORIC INVENTORY

* Intrusion

1. ID 51		4. Present Name(s) Page Williams Residence		* No
2. County Saline		5. Other Name(s)		
3. Location of Neighbors Friends of Arrow Rock				
6. Specific Location Block 33 Old Town, lots 115 & 116 205 Main Street		18. Thematic Category		2. County
7. City or Town If Rural, Township & Vicinity Arrow Rock		17. Date(s) or Period Oct 1973		
8. Site Plan with North Arrow 		19. Architect or Engineer P. Williams		
9. Coordinates Lat Long		20. Contractor or Builder		4. Present Name(s)
10. Site: Building X Structure: Object I		21. Original Use, if apparent residence		
11. On National Register? Yes I, No IX		22. Present Use residence		
12. Part of Estab. Hist. Dist.? Yes I, No IX		23. Ownership Public I, Private X		5. Other Name(s)
13. Name of Established District		24. Owner's Name & Address, if known Page Williams Box 6 Arrow Rock, MO		
14. District Potential? Yes X, No I		25. Open to Public? Yes X, No I		
15. Name of Established District		26. Local Contact Person or Organization Friends of Arrow Rock c/o Richard Perry		5. Other Name(s)
16. Further Description of Important Features House sits on location of "Doctor's House" which burned Dec, 1972 and which also served as part of Movie Set. - Aunt Polly's House in "Tom Sawyer". House now has central chimney. Black shutters appear on Main facade (N).		27. Other Surveys in Which Included		
17. History and Significance alludes to site: Original Doctor's House was L plan, front on stone foundation, ell on brick foundation, dirt floor basement only under ell. Similar in plan and moldings as "Plantation House", local speculation to same builder, possibly Ancell Brothers Lumberyard. Ell had very primitive moling. fireplaces were on main floor only. Movie changed porch railing and added fence. (cont)		28. Condition Interior good Exterior good		
18. Description of Environment and Outbuildings Present House sits in middle of lot 116 - present outbuildings (2) are remains of movie set, on lot 115. Original outbuildings included outhouse, 2 sheds, and garage to east of residence.		29. Preservation Underway? Yes I, No I		5. Other Name(s)
19. Sources of Information Page Williams, Interview, 3-79 J.T. Hamilton, Arrow Rock, Where Whells Started West		30. Endangered? By What? Yes I, No X		
20. Prepared by L. Harper		31. Visible from Public Road? Yes X, No I		
21. Organization Friends of Arrow Rock		32. Distance from and Frontage on Road		5. Other Name(s)
22. Date 6-70		33. Revision Date(s)		
23. Date 6-70		34. Revision Date(s)		



43. cont.

Dr. Price built the original two room log structure about 1840 to house his office. It was completed by Dr. C.W. Parsons after he bought it in 1857. "Uncle Doctor" Billy Mitchell, a druggist bought it in 1867 and Dr. R.W. McClelland in 1883. Later it became the home of Watson Diggs.



42. con't

runs the length of the rear facade. The once detached kitchen, now used as a den, is attached to the house by a enclosed breezeway which forms an ell off of the SE corner of the main block of the house. A large end fireplace is in the kitchen's S wall. A garage of brick construction has been added to the ell, extending it to the S. Windows are shuttered both inside and out. On the interior there is a central hall with a mahogany staircase. The original floors are intact as well as the four fireplaces in the main house. Original iron locks with brass trim and the chair rails in the parlor and dining room are extant.

An ornate fence with acorn finials once surrounded the property; remnants were evident up until a few years ago, but nothing seems to remain of the fence today.

Office of Historic Preservation, P.O. Box 176, Jefferson City, Missouri 65101

HISTORIC INVENTORY

1. No. 59		4. Present Name(s) Christian Church		1 MO
2. County Saline		3. Other Name(s)		
3. Location of Negatives Friends of Arrow Rock				
8. Specific Location Block 10, Bingham's Addition lot 26		16. Thematic Category		2 County
7. City or Town if Rural, Township & Vicinity Arrow Rock		17. Date(s) or Period 1872		
6. Site Plan with North Arrow		18. Style or Design Greek Revival		
		19. Architect or Engineer		3 Present Name(s)
		20. Contractor or Builder		
9. Coordinates Lat _____ Long _____		21. Original Use, if apparent church		28. No. of Stories 1
		22. Present Use chapel		29. Basements? Yes <input type="checkbox"/> No <input checked="" type="checkbox"/>
10. Site: Building <input checked="" type="checkbox"/> Structure: Object <input type="checkbox"/>		23. Ownership Public <input type="checkbox"/> Private <input checked="" type="checkbox"/>		30. Foundation Material stone
		24. Owner's Name & Address, if known Arrow Rock Craft Club c/o Cora Lee Miller Arrow Rock, MO		31. Wall Construction frame
11. On National Register? Yes <input type="checkbox"/> No <input checked="" type="checkbox"/>		25. Open to Public? Yes <input checked="" type="checkbox"/> No <input type="checkbox"/>		32. Roof Type & Material gable, asphalt sh
		26. Local Contact Person or Organization Friends of Arrow Rock c/o Richard Perry		33. No. of Bays Front 1 Side 3
12. Part of Estab. Hist. Dist.? Yes <input type="checkbox"/> No <input type="checkbox"/>		27. Other Surveys in Which Included		34. Wall Treatment clapboard
		15. Name of Established District		35. Plan Shape rec
13. On National Register? Yes <input type="checkbox"/> No <input checked="" type="checkbox"/>		28. Preservation Underway? Yes <input checked="" type="checkbox"/> No <input type="checkbox"/>		36. Change(s): Addition <input type="checkbox"/> Altered <input type="checkbox"/> Moved <input type="checkbox"/>
		14. District Potent? Yes <input type="checkbox"/> No <input type="checkbox"/>		37. Condition Interior <u>good</u> Exterior <u>good</u>
15. Name of Established District		29. Endangered? By What? Yes <input type="checkbox"/> No <input checked="" type="checkbox"/>		40. Visible from Public Road? Yes <input checked="" type="checkbox"/> No <input type="checkbox"/>
42. Further Description of Important Features				41. Distance from and Frontage on Road
<p>Built with the gable end towards the street, the small building has a single bay on the primary facade comprised of a double door with a 12 light transom and a entablature type surround. The E & W facades have 3 bays each of trabeated moldings around double hung windows that are 12 over 12. These windows are attenuated and have shutters.</p>				
43. History and Significance		45. Prepared by L. Harber		
<p>Serving the community for many years, the church was restored by the Arrow Craft Club in 1964. It now stands as an example of the early religious community; visitors are welcome to sit and meditate.</p>		47. Organization Friends of Arrow Rock		
44. Description of Environment and Outbuildings		48. Date 6-79 / Revision Date(s)		
<p>Property level is considerably higher than the street grade. Steps lead up from the sidewalk to a walk which leads to the church entrance. An old light post is to the E of the entrance, which faces Main St.</p>				
45. Sources of Information van Ravenswaay, Arrow Rock				

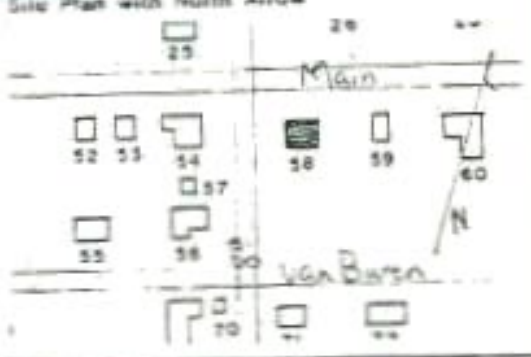
42. con't

The rear facade (S) has a single leaf door to the east which repeats the wide transom and trabeated moldings of the main entrance. Gable ends have a raking cornice; a wide plain frieze follows the roof line. Corner boards are capped so as to appear as pilasters. The original pews and floors are extant on the interior.

SA-A5 001-086

Office of Historic Preservation, P.O. Box 176, Jefferson City, Missouri 65101
HISTORIC INVENTORY

6. Present Name(s) Turley Residence		7. County Saline	8. Other Name(s)
7. County Saline			
3. Location of Negatives Friends of Arrow Rock			
5. Specific Location 706 Main Block 10, Bingham's Addition lot 40		16. Thematic Category	
7. City or Town if Rural, Township & vicinity Arrow Rock		17. Date(s) or Period 1914	
4. Site Plan with North Arrow		18. Style or Design Box	
9. Coordinates Lat Long		19. Architect or Engineer	
10. Site Structure Building Object		20. Contractor or Builder Turley	
11. On National Register? Yes No <input checked="" type="checkbox"/>		21. Original Use, if apparent Residence	
12. Part of Estab. Hist. Dist.? Yes No		22. Present Use Residence	
13. Name of Established District		23. Ownership Public <input type="checkbox"/> Private <input checked="" type="checkbox"/>	
14. District Potent? Yes No		24. Owner's Name & Address, if known Mr. & Mrs HB Turley Arrow Rock, MO	
15. Name of Established District		25. Open to Public? Yes <input type="checkbox"/> No <input checked="" type="checkbox"/>	
42. Further Description of Important Features		26. Local Contact Person or Organization Friends of Arrow Rock c/o Richard Forry	
43. History and Significance		27. Other Surveys in Which Included	
44. Description of Environment and Outbuildings		28. No. of Stories 2 1/2	
45. Sources of Information Interview with Mrs. B Turley		29. Basement? Yes <input type="checkbox"/> No <input checked="" type="checkbox"/> full	
		30. Foundation Material concrete	
		31. Wall Construction frame	
		32. Roof Type & Material hip-belcast, asphalt	
		33. No. of Bays Front 2 Side	
		34. Wall Treatment clapboard	
		35. Plan Shape rect	
		36. Changes-- (Explain in #42) Addition <input checked="" type="checkbox"/> Altered <input type="checkbox"/> Moved <input type="checkbox"/>	
		37. Condition Interior good Exterior good	
		38. Preservation Underway? Yes <input type="checkbox"/> No <input type="checkbox"/>	
		39. Endangered? By What? Yes <input type="checkbox"/> No <input checked="" type="checkbox"/>	
		40. Visible from Public Road? Yes <input checked="" type="checkbox"/> No <input type="checkbox"/>	
		41. Distance from and Frontage on Road	
		46. Prepared by L. Harper	
		47. Organization Friends of Arrow Rock	
		48. Date 6-79	
		49. Revision Date(s)	



Typical of the style there is a attic dormer with bell cast hip roof on each facade. A raised porch with hip roof extends across the primary facade and around a part of the E facade. The base is molded concrete block; square tapered columns rest on concrete piers with a plain balustrade of wood. The entrance is flanked by sidelights with beveled panes. In the entrance foyer, a

Wishing a modern residence, the Turley's sold their previous home, which was moved from the lot in 1913 by G.P. Martin, and built this modern style structure. It represents the only "Box" form in the area, and is typical of that style.

The house sits on a slight rise from the sidewalk which sits up from Main St. A drive off of 8th St runs along the W side of the house. A garage sits to the rear (SW), a gable roofed smoke house which is original to the

42. con't

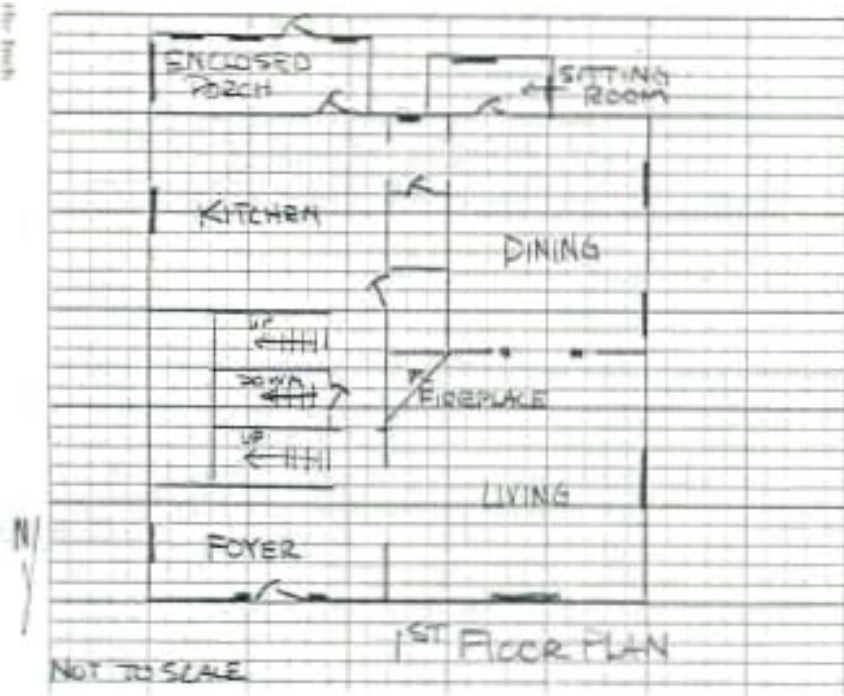
large staircase rises to the 2nd floor. It is a U-shaped stair with a secondary access to the landing from the hall which leads to the kitchen. A corner fireplace is in the SW corner of the living room (W). A built in colonnade and bookcase divides the two W rooms. Millwork seems to follow the Bungaloid style. Additions include a small room which is panelled to the rear and an enclosed porch also to the rear off of the kitchen (SE).

44. con't


residence is directly to the rear (S). Several outbuilding are associated with the property but are on lot 26.

20' Separation to the North

TURLEY RES. # 58



Office of Historic Preservation, P.O. Box 176, Jefferson City, Missouri 65101
HISTORIC INVENTORY

<p>1 No <u>54</u></p> <p>2 County <u>Saline</u></p> <p>3 Location of Neighbors <u>Friends of Arrow Rock</u></p>	<p>4 Present Name(s) Templeton Blacksmith Shop</p> <p>5 Other Name(s) Wells Wagon Manufacturing</p>	1 No	
<p>6 Specific Location Block 17, Bingham's Addition E 2/3 of lot 53</p> <p>7 City or Town if Rural, Township & Vicinity Arrow Rock</p> <p>8 Site Plan with North Arrow</p>  <p>9 Coordinates UTM Lat _____ Long _____</p>	<p>18 Thematic Category</p> <p>19 Date(s) or Period c. 1890-</p> <p>18 Style or Design vernacular</p> <p>19 Architect or Engineer</p> <p>20 Contractor or Builder</p> <p>21 Original Use, if apparent commerical</p> <p>22 Present Use blacksmith shop</p> <p>23 Ownership Public <input type="checkbox"/> Private <input checked="" type="checkbox"/></p> <p>24 Owner's Name & Address, if known Mr. & Mrs. Herb Templeton Arrow Rock, MO</p> <p>25 Open to Public? Yes <input type="checkbox"/> No <input checked="" type="checkbox"/></p> <p>26 Local Contact Person or Organization Friends of Arrow Rock c/o Richard Corry</p> <p>27 Other Surveys in Which Included</p>	<p>28 No. of Stories <u>1</u></p> <p>29 Basement? Yes <input type="checkbox"/> No <input checked="" type="checkbox"/></p> <p>30 Foundation Material concrete slab</p> <p>31 Wall Construction timber frame, frame</p> <p>32 Roof Type & Material low gable, pent</p> <p>33 No. of Bays Front Side</p> <p>34 Wall Treatment board & batten</p> <p>35 Plan Shape rec</p> <p>36 Changes: Addition <input checked="" type="checkbox"/> Altered <input checked="" type="checkbox"/> Moved <input type="checkbox"/></p> <p>37 Condition Interior <u>fair</u> Exterior <u>good</u></p> <p>38 Preservation Underway? Yes <input type="checkbox"/> No <input type="checkbox"/></p> <p>39 Endangered? By What? Yes <input checked="" type="checkbox"/> No <input type="checkbox"/> for sale</p> <p>40 Visible from Public Road? Yes <input checked="" type="checkbox"/> No <input type="checkbox"/></p> <p>41 Distance from and Frontage on Road</p>	2 County
<p>10 Site <input type="checkbox"/> Building <input checked="" type="checkbox"/> Structure <input type="checkbox"/> Object <input type="checkbox"/></p> <p>11 On National Register? Yes <input type="checkbox"/> No <input checked="" type="checkbox"/></p> <p>12 Part of Estab. Hist. Dist.? Yes <input type="checkbox"/> No <input type="checkbox"/></p> <p>13 District Potent? Yes <input type="checkbox"/> No <input type="checkbox"/></p> <p>15 Name of Established District</p>	<p>42 Further Description of Important Features The main building is 42' x 52' with a 20' x 52' shed to the West. The original structure was 2 stories with a gable roof and was much larger, with the exterior walls on the W at the end of the present shed addition. The shed addition was built in 1976. New board and batten was added in 1970. On the E in the early 1900's a shed was built to do auto mechanic work, with the advent of</p>	<p>43 History and Significance Murphy and Kibbler were the blacksmiths first to use this site. In 1898 is was sold to W.A. Wells and Co, a wagon manufacturer. In the 1920's McCart & Katemem ran a shop here.</p>	4 Present Name(s)
<p>44 Description of Environment and Outbuildings There are no outbuildings. The shop sits on the corner of Main and 8th Sts., facing N.</p>	<p>45 Sources of Information Interview with H. Templeton, 4-79 J. Hamilton, Arrow Rock, Where Wheels Started West Property Abstract</p>	<p>46 Prepared by L. Harper</p> <p>47 Organization Friends of Arrow Rock</p> <p>48 Date _____ 49 Revision Date(s)</p>	5



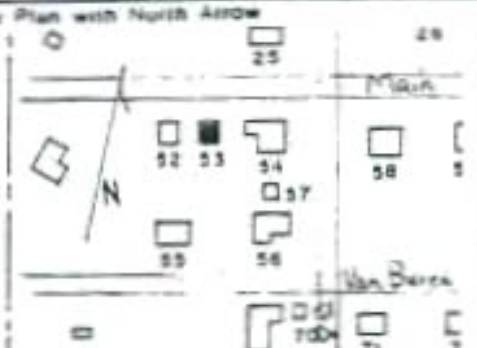

42. con't

the modern car. This addition was torn down as well as the E $\frac{1}{2}$ of the main building and the 2nd story was removed. The addition to the E was eventually replaced. The W $\frac{1}{2}$ of the present shop (excluding the W shed) is the original E $\frac{1}{2}$ of the original building.

Office of Historic Preservation, P.O. Box 176, Jefferson City, Missouri 65101

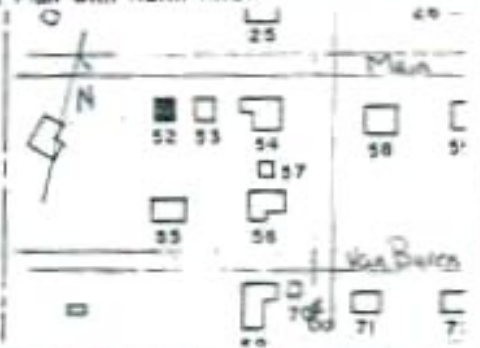
HISTORIC INVENTORY

* Intrusion

1 No 53		4 Present Name(s) Farm Equipment Museum	
2 County Saline		5 Other Name(s)	
3 Location of Negatives Friends of Arrow Rock			
6 Specific Location Block 17 Bingham Addition E. 15' of lot 66 and W 10' of lot 53		16 Thematic Category	
7 City or Town <input type="checkbox"/> Rural, Township & Vicinity Arrow Rock		17 Date(s) or Period 1972	
8 Site Plan with North Arrow 		18 Style or Design Pole Barn	
9 Coordinates UTM Lat _____ Long _____		19 Architect or Engineer	
10 Site: <input type="checkbox"/> Building <input checked="" type="checkbox"/> Structure: <input type="checkbox"/> Object: <input type="checkbox"/>		20 Contractor or Builder H. Templeton	
11 On National Register? Yes <input type="checkbox"/> No <input checked="" type="checkbox"/>		21 Original Use, if apparent storage	
12 Is it Eligible? Yes <input type="checkbox"/> No <input checked="" type="checkbox"/>		22 Present Use storage - museum	
13 Part of Estab. Hist. Dist.? Yes <input type="checkbox"/> No <input type="checkbox"/>		23 Ownership Public <input type="checkbox"/> Private <input checked="" type="checkbox"/>	
14 District Potent? Yes <input type="checkbox"/> No <input type="checkbox"/>		24 Owner's Name & Address, if known Mr. & Mrs. Herb Templeton Arrow Rock, Mo	
15 Name of Established District		25 Open to Public? Yes <input checked="" type="checkbox"/> No <input type="checkbox"/>	
42 Further Description of Important Features Open wall construction		26 Local Contact Person or Organization Friends of Arrow Rock c/o Richard Forry	
43 History and Significance Serves a place to store Templeton's collection of old farm machinery.		27 Other Surveys in Which Included	
44 Description of Environment and Outbuildings Gable end faces Main St. There are no outbuildings.		28 No. of Stories 1	
45 Sources of Information Interview with H. Templeton, 4-79		29 Basement? Yes <input type="checkbox"/> No <input checked="" type="checkbox"/>	
		30 Foundation Material	
		31 Wall Construction pole barn	
		32 Roof Type & Material gable	
		33 No. of Bays Front _____ Side _____	
		34 Wall Treatment	
		35 Plan Shape rec	
		36 Change(s) (Explain in #42) Addition <input type="checkbox"/> Altered <input type="checkbox"/> Moved <input type="checkbox"/>	
		37 Condition Interior _____ Exterior good	
		38 Preservation Underway? Yes <input type="checkbox"/> No <input type="checkbox"/>	
		39 Endangered? By What? Yes <input type="checkbox"/> No <input checked="" type="checkbox"/>	
		40 Visible from Public Road? Yes <input checked="" type="checkbox"/> No <input type="checkbox"/>	
		41 Distance from and Frontage on Road	
			
		46 Prepared by L. Harper	
		47 Organization Friends of Arrow Rock	
		48 Date 49 Revision Date(s) 6-79	

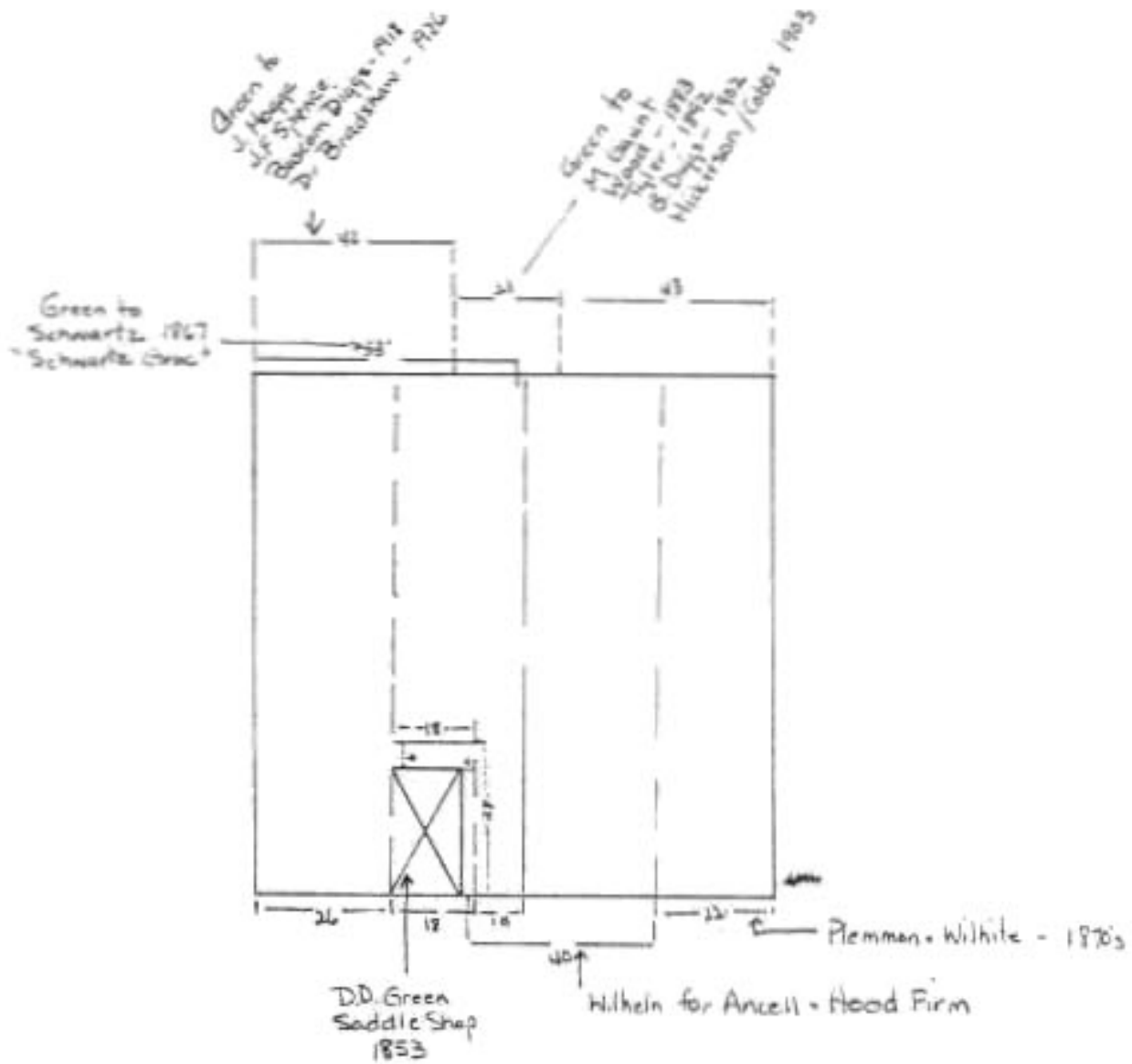
HISTORIC INVENTORY

* Intrusion

1 No		4 Present Name(s) Blacksmith for Movie Set	
2 County Saline		3 Other Name(s)	
3 Location of Negatives Friends of Arrow Rock			
6 Specific Location Block 17, Bingham Addition lot 66		15 Thematic Category	
7 City or Town If Rural, Township & Vicinity Arrow Rock		17 Date(s) or Period 1972	
8 Site Plan with North Arrow 		18 Style or Design vernacular	
9 Coordinates Let Long		19 Architect or Engineer	
10 Site: Building <input checked="" type="checkbox"/> Structure: Object <input type="checkbox"/>		20 Contractor or Builder Movie Company	
11 On National Register? Yes <input type="checkbox"/> No <input checked="" type="checkbox"/>		21 Original Use, if apparent Blacksmith shop for "Tom Sawyer"	
12 Part of Estab. Hist. Dist.? Yes <input type="checkbox"/> No <input type="checkbox"/>		22 Present Use storage	
13 Name of Established District		23 Ownership Public <input type="checkbox"/> Private <input checked="" type="checkbox"/>	
14 District Intent? Yes <input type="checkbox"/> No <input type="checkbox"/>		24 Owner's Name & Address, if known Herb Templeton Arrow Rock, MO	
15 Name of Established District		25 Open to Public? Yes <input type="checkbox"/> No <input checked="" type="checkbox"/>	
16 Further Description of Important Features Built on the Tavern lawn for the movie, it has been moved to this location and strengthened structurally.		26 Local Contact Person or Organization Friends of Arrow Rock 670 Richard Ferry	
17 Other Surveys in Which Included		27 Condition Interior _____ Exterior <u>good</u>	
18 No. of Stories <u>1</u>		28 Preservation Underway? Yes <input checked="" type="checkbox"/> No <input type="checkbox"/>	
19 Basement? Yes <input type="checkbox"/> No <input checked="" type="checkbox"/>		29 Endangered? By What? Yes <input type="checkbox"/> No <input checked="" type="checkbox"/>	
20 Foundation Material concrete slab		30 Visible from Public Road? Yes <input checked="" type="checkbox"/> No <input type="checkbox"/>	
21 Wall Construction frame		31 Distance from and Frontage on Road	
22 Roof Type & Material gable, roll roofing		32 Prepared by L. Harper	
23 No. of Saws Front _____ Side _____		33 Organization Friends of Arrow Rock	
24 Wall Treatment board & batten		34 Date 6-79	
25 Plan Shape rec		35 Revision Date(s)	
26 Changes: (Explain in #42) Addition: _____ Altered: _____ Moved: <input checked="" type="checkbox"/>			
27 History and Significance Served as the Blacksmith shop for the movie "Tom Sawyer" filmed in Arrow Rock in 1972.			
28 Description of Environment and Outbuildings Building sits on open lot. There are no outbuildings			
29 Sources of Information Interview with H. Templeton, 4-79 J. Hamilton, Arrow Rock, Where Wheels Started West			



#40.



Green 1st owner of lot 74

1876 Illustrated Atlas of Saline County has photo of "J.M. Green Buildings" which shows 3 storefront, commercial Buildings on lot 74.

SA 195-001-090

Office of Historic Preservation, P.O. Box 176, Jefferson City, Missouri 65101
HISTORIC INVENTORY

<p>1. ^{NO} 50</p> <p>2. County Saline</p> <p>3. Location of Negatives Friends of Arrow Rock</p>	<p>4. Present Name(s) Dr. Matthew Walton Hall House Museum</p> <p>5. Other Name(s) Site Administrator's Office</p>	1 NO	
<p>6. Specific Location Block 13 Old Town, lot 50</p> <p>7. City or Town If Rural, Township & Vicinity Arrow Rock</p> <p>8. Site Plan with North Arrow</p>	<p>16. Thematic Category</p> <p>17. Date(s) or Period 1846</p> <p>18. Style or Design vernacular with Greek Revival affinities</p> <p>19. Architect or Engineer</p> <p>20. Contractor or Builder Dr. M.W. Hall</p> <p>21. Original Use, if apparent Residence & office</p> <p>22. Present Use House Museum & State Office</p> <p>23. Ownership Public <input checked="" type="checkbox"/> Private <input type="checkbox"/></p> <p>24. Owner's Name & Address, if known State of Missouri Dept. of Natural Resources</p> <p>25. Open to Public? Yes <input checked="" type="checkbox"/> No <input type="checkbox"/></p> <p>26. Local Contact Person or Organization Friends of Arrow Rock 670 Richard Forry</p> <p>27. Other Surveys in Which Included</p>	<p>28. No. of Stories 1</p> <p>29. Basement? Yes <input checked="" type="checkbox"/> No <input type="checkbox"/></p> <p>30. Foundation Material brick</p> <p>31. Wall Construction brick (5 thick)</p> <p>32. Roof Type & Material gable-shake</p> <p>33. No. of Bays Front Side</p> <p>34. Wall Treatment Common bond brick N. facade is finished</p> <p>35. Plan Shape rec board</p> <p>36. Changes: (Explain in #42) Addition <input checked="" type="checkbox"/> Altered <input checked="" type="checkbox"/> Moved <input type="checkbox"/></p> <p>37. Condition Interior good Exterior good</p> <p>38. Preservation Underway? Yes <input checked="" type="checkbox"/> No <input type="checkbox"/></p> <p>39. Endangered? By What? Yes <input type="checkbox"/> No <input checked="" type="checkbox"/></p> <p>40. Visible from Public Road? Yes <input checked="" type="checkbox"/> No <input type="checkbox"/></p> <p>41. Distance from and Frontage on Road</p>	2 County
<p>9. Coordinates UTM Lat Long</p> <p>10. Site: Building <input checked="" type="checkbox"/> Structure: Object <input type="checkbox"/></p> <p>11. On National Register? Yes <input type="checkbox"/> No <input checked="" type="checkbox"/></p> <p>12. Part of Estab. Hist. Dist.? Yes <input type="checkbox"/> No <input checked="" type="checkbox"/></p> <p>13. Is it Eligible? Yes <input checked="" type="checkbox"/> No <input type="checkbox"/></p> <p>14. District Potent? Yes <input checked="" type="checkbox"/> No <input type="checkbox"/></p> <p>15. Name of Established District</p>	<p>42. Further Description of Important Features EXTERIOR: Main 3 bay facade (S) has classical 1 bay portico at entrance of raised 1st floor. Paired square columns support a plain entablature. A turned railing sits atop square balusters. Square newel posts are at the base of the 1/2 flight of stairs. The 4 panel, single leaf door has a transom. Windows on the main level are 9-over-6 with a lintel of headers laid on end; sills are wooden. There are 2 bays</p> <p>43. History and Significance Dr. Hall, a pioneer physician came to Arrow Rock in 1845 and served as one of the original Trustees of the court appointed Town Board. He continued prominent in public affairs until 1857 when he moved to his rural farm. He lived in this house during his Arrow Rock residence and used the basement as his office.</p> <p>44. Description of Environment and Outbuildings Although the house sits centrally on the northern edge of lot 50 it faces Main St. The lot south of the residence is now open space, with a brick wall along its west side put up in the 1950's by the Park Dept. and the</p>	3 Present Name(s)	
<p>45. Sources of Information J. T. Hamilton, Arrow Rock, Where Wheels Started West Historic Sites Catalog Richard Forry, site administrator</p>	<p>46. Prepared by L. Harper</p> <p>47. Organization Friends of Arrow Rock</p> <p>48. Date 6-79</p> <p>49. Revision Date(s)</p>	4 Other Name(s)	



42. cont.

on the W. facade with a walk out basement entrance, 4 bays on the N facade, and a single door leads to a raised porch which repeats the square newel and balustrade of the front facade on the E. The windows of the basement level have wooden headers and sills. The side porch now is where an addition once stood. This addition was removed, the side porch was added, and the front porch was restored during work done by the State in 1962-64. Reinforcing rods in a star motif on the exterior; chimneys are at the E. and W gable ends. House measures 17' x 36'.


INTERIOR: Furnished as a house museum by the DAR, the main floor is divided into 2 rooms. Each room has a Franklin-type fireplace, but decorative mantels are still intact. Small flues lead the restoration team to believe stoves were used rather than open fireplaces. The mantels have a simple geometric quality. A chair rail is in both rooms. Window and door trim is simple, only lightly molded. The floor covering is wide-board pine. Stairs in the E room lead to basement rooms, now used for offices. The west room is the site administrator office; baths have been added in the E room which is used for storage. Basement walls are brick and show a vertical header course at lintel level on the N & S walls and as the lintel over the door.

Question Flemish bond on rear facade?

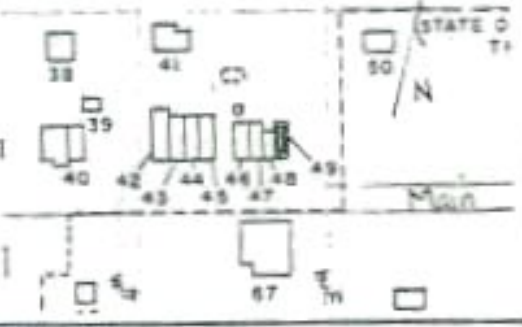
44. cont.

main historic marker placed centrally along its south boundary. On the SE corner of lot 50 is a restored privy belonging to the Hall House. To the E of the residence is a brick circular well housing topped by a frame platform. A sidewalk leads from 3rd St. up to the basement entrance and around to the front entrance.

Chamberlain Res / School # 26



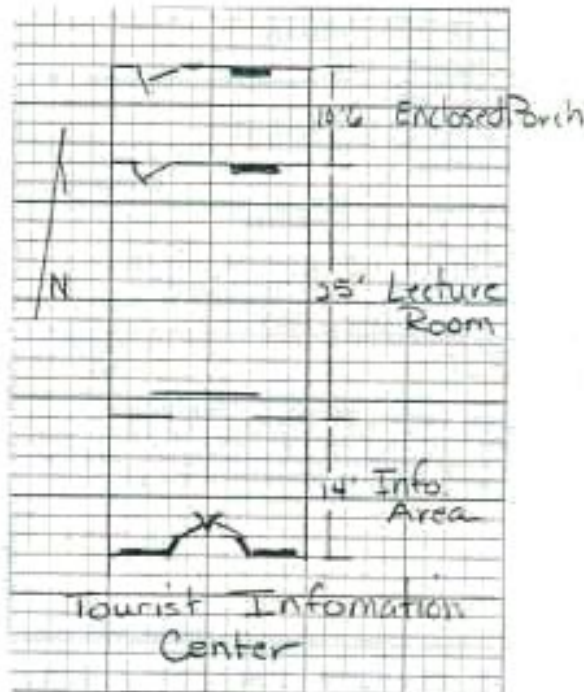
Office of Historic Preservation, P.O. Box 176, Jefferson City, Missouri 65101
HISTORIC INVENTORY

1 No 49		4 Present Name(s) Friends of Arrow Rock Tourist Information Center		2 County Saline		5 Other Name(s) Van Arsdale Millinery		3 Location of Negatives Friends of Arrow Rock	
6 Specific Location Public Square Old Town lot 2, E 2/3				16 Thematic Category		28 No. of Stories 1		29 Basement? Yes <input checked="" type="checkbox"/> No <input type="checkbox"/>	
7 City or Town if Rural, Township & Vicinity Arrow Rock				17 Dates) or Period mid 1800's, 1901		30 Foundation Material stone		31 Wall Construction brick	
8 Site Plan with North Arrow 				18 Style or Design Vernacular		32 Roof Type & Material flat		33 No. of Bays Front Side	
9 Coordinates UTM Lat Long				19 Architect or Engineer		34 Wall Treatment common bond,		35 Plan Shape RBO	
10 Site: <input type="checkbox"/> Building <input checked="" type="checkbox"/> Structure: <input type="checkbox"/> Object: <input type="checkbox"/>				20 Contractor or Builder		36 Changes: (Explain in #42) Addition <input type="checkbox"/> Altered <input checked="" type="checkbox"/> Moved <input type="checkbox"/>		37 Condition Interior <u>good</u> Exterior <u>good</u>	
11 On National Register? Yes <input type="checkbox"/> No <input checked="" type="checkbox"/>		12 Is it Eligible? Yes <input checked="" type="checkbox"/> No <input type="checkbox"/>		21 Original Use, if apparent Commerical		38 Preservation Underway? Yes <input checked="" type="checkbox"/> No <input type="checkbox"/>		39 Endangered? By What? Yes <input type="checkbox"/> No <input checked="" type="checkbox"/>	
13 Part of Estab. Hist. Dist.? Yes <input type="checkbox"/> No <input type="checkbox"/>		14 District Potent? Yes <input type="checkbox"/> No <input type="checkbox"/>		22 Present Use Tourist Center		40 Visible from Public Road? Yes <input checked="" type="checkbox"/> No <input type="checkbox"/>		41 Distance from and Frontage on Road	
15 Name of Established District				23 Ownership Public <input type="checkbox"/> Private <input checked="" type="checkbox"/>		42 Further Description of Important Features Completely destroyed by the 1901 fire, a one story brick building was erected. It has a frontier type parapet of wood that is crowned with a semi-circular arch. The boardwalk and open roofed porch extend across the main facade. Double doors with a large transom are flanked by storefront windows, divided into four parts, the upper parts having 4 lights, the lower having 6 lights. The door			
43 History and Significance Pearl Van Arsdale ran a Millinery shop at this location before the 1901 fire. Rebuilt it continued its commerical purpose, and now is owned by the Friends, who use it as their tourist center. The front section is for information, the rear set up for movies or speakers.				24 Owner's Name & Address, if known Friends of Arrow Rock c/o Cora Lee Miller Arrow Rock, MO		Photo See back			
44 Description of Environment and Outbuildings There are no outbuildings. The W wall is a common wall, the S wall is the primary facade facing Main St., and the E wall is an exterior wall. A vacant lot, where the Light and Power Co. once stood, is to the E.				25 Open to Public? Yes <input checked="" type="checkbox"/> No <input type="checkbox"/>					
45 Sources of Information OHP Photo File				26 Local Contact Person or Organization Friends of Arrow Rock c/o Richard Perry		46 Prepared by L. Harper			
				27 Other Surveys in Which Included		47 Organization Friends of Arrow Rock			
						48 Date / 49 Revision Date(s)			

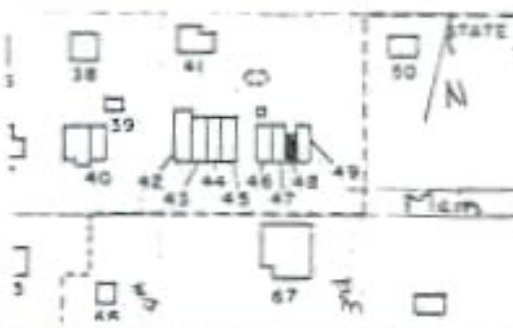
42. con't

is slightly inset. On the interior there are window seats behind each large window. A frame partition divides the space into two rooms. Access to the rear room is thru a single door which splits traffic to each side. There is an enclosed porch to the rear. The ceiling is decorative pressed tin panels with egg and dart molding.

NOTE: The pre-1901 building was an impressive structure, 2 stories tall with its gable end facing the street. The primary facade was 3 bays on the second story (attenuated windows with stone lintels and lug sills). A one story porch extended the length of the facade.



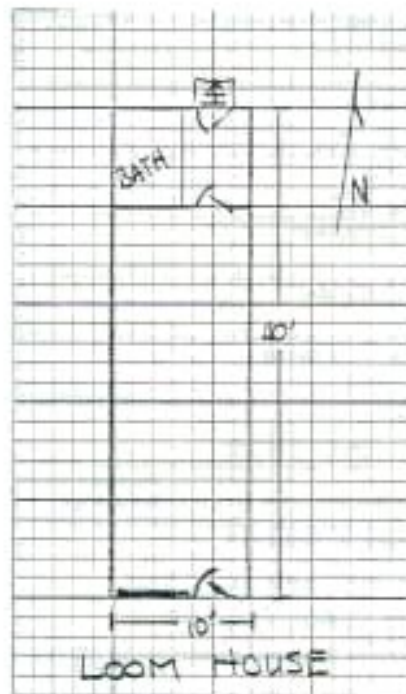
Office of Historic Preservation, P.O. Box 176, Jefferson City, Missouri 65101
HISTORIC INVENTORY

1 No 48		4 Present Name(s) Loom House		1 No
2 County Saline		3 Other Name(s)		
3 Location of Negatives Friends of Arrow Rock				
5 Specific Location Public Square Old Town W 1/3 of lot 2		16 Thematic Category		2 County
7 City or Town if Rural, Township & Vicinity Arrow Rock		17 Dates or Period mid 1800's, 1901		
6 Side Plan with North Arrow		18 Style or Design Vernacular		3 Present Name(s)
		19 Architect or Engineer		
9 Coordinates UTM Lat Long		20 Contractor or Builder		4 Present Name(s)
10 Site: Building <input checked="" type="checkbox"/> Structure: Object <input type="checkbox"/>		21 Original Use, if apparent Commerical		
11 On National Register? Yes <input type="checkbox"/> No <input checked="" type="checkbox"/>		22 Present Use Museum and shop		5 Other Name(s)
12 Is it Eligible? Yes <input checked="" type="checkbox"/> No <input type="checkbox"/>		23 Ownership Public <input type="checkbox"/> Private <input checked="" type="checkbox"/>		
13 Part of Estab Hist Dist? Yes <input type="checkbox"/> No <input type="checkbox"/>		24 Owner's Name & Address, if known Friends of Arrow Rock c/o Cora Lee Miller Arrow Rock, MO		6 Other Name(s)
14 District Potent? Yes <input type="checkbox"/> No <input type="checkbox"/>		25 Open to Public? Yes <input checked="" type="checkbox"/> No <input type="checkbox"/>		
15 Name of Established District		26 Local Contact Person or Organization Friends of Arrow Rock 670 Richard Perry		7 Other Name(s)
		27 Other Surveys in which included		
42. Further Description of Important Features A narrow building it is embellished with the continuation of the corbelled saw-tooth parapet wall. A large storefront window divided into 6 section with 4 lights each is on the W end of the primary facade; on the E is a single leaf door with a large transom. Two narrow panels are below the window. The boardwalk and pent roof porch continue across the primary facade. Side walls		28. No of Stories 1		8 Other Name(s)
		29. Basement? Yes <input checked="" type="checkbox"/> No <input type="checkbox"/>		
		30 Foundation Material stone		9 Other Name(s)
		31. Wall Construction brick		
		32. Roof Type & Material flat		10 Other Name(s)
		33. No. of Bays Front Side		
		34. Wall Treatment common bond		11 Other Name(s)
		35. Plan Shape rec		
		36. Changes: (Explain in #42) Addition <input type="checkbox"/> Altered <input checked="" type="checkbox"/> Moved <input type="checkbox"/>		12 Other Name(s)
		37. Condition Interior good Exterior good		
		38. Preservation Underway? Yes <input checked="" type="checkbox"/> No <input type="checkbox"/>		13 Other Name(s)
		39. Endangered? By What? Yes <input type="checkbox"/> No <input checked="" type="checkbox"/>		
		40. Visible from Public Road? Yes <input checked="" type="checkbox"/> No <input type="checkbox"/>		14 Other Name(s)
		41. Distance from and Frontage on Road		
43. History and Significance This building was completely destroyed in the 1901 fire having been Dr. McClellands Office. After its rebuilding it continued to serve the commerical needs of the area. Currently owned by the Friends of Arrow Rock, it is a demonstration area for weaving.		45 Prepared by L. Harper		15 Other Name(s)
44. Description of Environment and Outbuildings Facing Main St, the building is located between the alley and 3rd St. There are no outbuildings.		47 Organization Friends of Arrow Rock		
45. Sources of Information Interview with J. Smith, 6-79 OHP Photo File		48 Date 4-90		16 Other Name(s)
		49 Revision Date(s)		



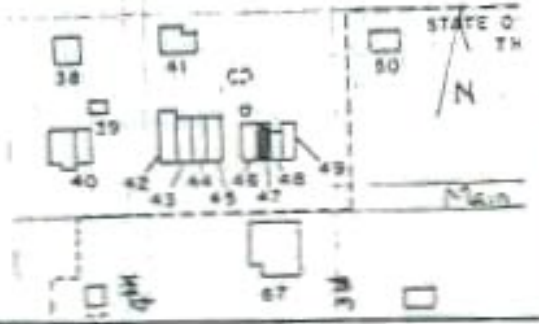

42. con't

are common walls. On the interior there is a beaded board ceiling and a frame partition at the back of the building. This back area is divided with a bath in the NW corner. A single leaf door is on the E end of the back wall with stairs leading down on the exterior.



Office of Historic Preservation, P.O. Box 176, Jefferson City, Missouri 65101


HISTORIC INVENTORY

<p>1 No 47</p> <p>2 County Saline</p> <p>3 Location of Negatives Friends of Arrow Rock</p>	<p>4 Present Name(s) Wheel House</p> <p>5 Other Name(s) Lawrence Commerical Property, Miller's Drug Store</p>	
<p>6 Specific Location Block Public Square, Old Town, lot W 1/2 of lot 3</p> <p>7 City or Town if Rural, Township & Vicinity Arrow Rock</p> <p>8 Site Plan with North Arrow</p>  <p>9 Coordinates UTM Lat _____ Longy _____</p> <p>10 Site: Building <input checked="" type="checkbox"/> Structure: Object <input type="checkbox"/></p> <p>11 On National Register? Yes <input type="checkbox"/> No <input checked="" type="checkbox"/></p> <p>12 Part of Estab. Hist. Dist.? Yes <input type="checkbox"/> No <input checked="" type="checkbox"/></p> <p>13 Name of Established District _____</p>	<p>16 Thematic Category _____</p> <p>17 Dates or Period mid 1800's, 1901</p> <p>18 Style or Design Vernacular</p> <p>19 Architect or Engineer _____</p> <p>20 Contractor or Builder _____</p> <p>21 Original Use, if apparent Commerical</p> <p>22 Present Use pottery shop</p> <p>23 Ownership Public <input type="checkbox"/> Private <input checked="" type="checkbox"/></p> <p>24 Owner's Name & Address, if known Dr. & Mrs. John R. Lawrence Prairie Park Arrow Rock, MO</p> <p>25 Open to Public? Yes <input type="checkbox"/> No <input checked="" type="checkbox"/></p> <p>26 Local Contact Person or Organization Friends of Arrow Rock c/o Richard Forry</p> <p>27 Other Surveys in Which Included _____</p>	<p>28 No. of Stories 1</p> <p>29 Basement? Yes <input checked="" type="checkbox"/> No <input type="checkbox"/></p> <p>30 Foundation Material Stone</p> <p>31 Wall Construction Brick</p> <p>32 Roof Type & Material Flat</p> <p>33 No. of Bays Front _____ Side _____</p> <p>34 Wall Treatment common bond</p> <p>35 Plan Shape rec</p> <p>36 Changes: (Exp. in #42) Addition <input checked="" type="checkbox"/> Altered <input type="checkbox"/> Moved <input type="checkbox"/></p> <p>37 Condition Interior good Exterior good</p> <p>38 Preservation Underway? Yes <input checked="" type="checkbox"/> No <input type="checkbox"/></p> <p>39 Endangered? By What? Yes <input type="checkbox"/> No <input checked="" type="checkbox"/></p> <p>40 Visible from Public Road? Yes <input checked="" type="checkbox"/> No <input type="checkbox"/></p> <p>41 Distance from and Frontage on Road _____</p>
<p>42 Further Description of Important Features The jigsaw motif of the cornice on the parapet w ll continues from the bank to the W across the shop. A pent roof supported by square post and a boardwalk run across the length of the primary facade. Fenestrationn is a large storefront window on the W, divided into 6 large panes with 4 lights each, then a single leaf door, then a 1/2 storefront type window divided into 2 large panes</p>		
<p>43 History and Significance Before the 1901 fire the large 2 story building housed the Miller Drug Store. Since its rebuilding it has continued to be commerical property, now serving a Pottery shop run by Ed Collings.</p>		
<p>44 Description of Environment and Outbuildings There are no outbuildings. The primary facade faces Main, the E & W walls are common walls. A large newly constructed kiln is at the rear of the building.</p>		
<p>45 Sources of Information UMP Photo File Interview with Ed Collings, 5-79</p>	<p>46 Prepared by L. Harper</p> <p>47 Organization Friends of Arrow Rock</p> <p>48 Date 4-79 49 Revision Date: _____</p>	

42. con't

with 4 lights each, and then another single leaf door. There are panels below the windows and Eastlake quality pilasters on the main facade. A large transom is over each door. The shop is divided on the interior by a frame partition about mid way. A beaded board ceiling is overhead. On the W wall there are two doors in the front section. A frame porch extends across the rear facade. The basement is heavy field stone and has large heavy timbers running the length of the building.

NOTE: The pre 1901 building was a 2 story structure with a high parapet wall with a slightly projecting cornice. On this large wall surface was a sign painted onto the brick - "MILLER'S DRUG STORE" Below the sign on the second story are 3 large attenuated windows with stone lug sills. On the 1st story are three openings.





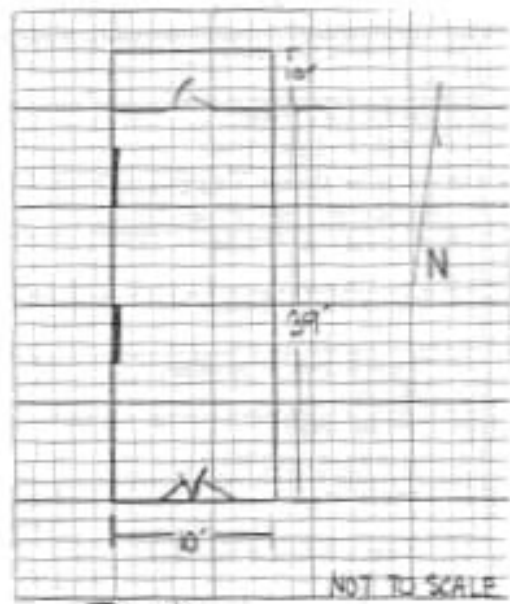
Wheel House





Office of Historic Preservation, P.O. Box 176, Jefferson City, Missouri 65101
HISTORIC INVENTORY

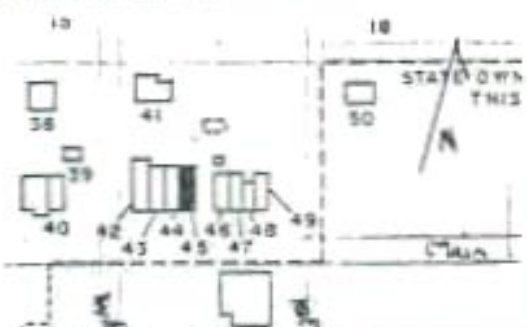

1 No 46		4 Present Name(s) Lyceum Ticket Office		2 County Saline	5 Other Name(s)	
3 Location of Negatives Friends of Arrow Rock		Arrow Rock Bank, Lawrence Property			6 Specific Location Public Square, Old Town, lot 4	
7 City or Town if Rural, Township & Vicinity Arrow Rock		18 Style or Design Vernacular with Federal affinities			15 Thematic Category	
8 Site Plan with North Arrow 19		17 Dates or Period mid 1800's		28 No. of Stories 1		
		19 Architect or Engineer		29 Basement? Yes <input checked="" type="checkbox"/> No <input type="checkbox"/>		
		20 Contractor or Builder		30 Foundation Material stone		
9 Coordinates UTM Lat Long		21 Original Use, if apparent Bank		31 Wall Construction brick		
10 Site: <input type="checkbox"/> Building: <input checked="" type="checkbox"/> Structure: <input type="checkbox"/> Object: <input type="checkbox"/>		22 Present Use ticket office		32 Roof Type & Material flat		
11 On National Register? Yes <input type="checkbox"/> No <input checked="" type="checkbox"/>		23 Ownership Public <input type="checkbox"/> Private <input checked="" type="checkbox"/>		33 No. of Bays Front 1 Side		
12 Part of Estab. Hist. Dist.? Yes <input type="checkbox"/> No <input type="checkbox"/>		24 Owner's Name & Address, if known Dr. & Mrs John Lawrence Prairie Park Arrow Rock, MO		34 Wall Treatment Common bond		
13 Is it Engine? Yes <input checked="" type="checkbox"/> No <input type="checkbox"/>		25 Open to Public? Yes <input checked="" type="checkbox"/> No <input type="checkbox"/>		35 Plan Shape rec		
14 District Potent? Yes <input type="checkbox"/> No <input type="checkbox"/>		26 Local Contact Person or Organization Friends of Arrow Rock 670 Richard Poffy		36 Changes: Addition <input type="checkbox"/> Altered <input checked="" type="checkbox"/> Moved <input type="checkbox"/>		
15 Name of Established District		27 Other Surveys in Which Included		37 Condition Interior <u>good</u> Exterior <u>good</u>		
42 Further Description of Important Features This building escaped with little damage from the 1901 fire. The parapet is decorated with a cornice of corbelled brick in a saw-tooth pattern. The arched entrance is set back slightly into the primary facade. It is accented by a rowlock arch springing from the impost level. This circular arch is repeated in the fanlight above the double leaf door. Heavy metal shutters flank				38 Preservation Underway? Yes <input checked="" type="checkbox"/> No <input type="checkbox"/>		
43 History and Significance the doors. The interior has been gutted and modernized. Important to the economic growth of the community, the 1st bank was organized in 1859 as a Branch bank of the Bank of Missouri. WB, Sappington was Pres. and Dr. W.L. Boyer was cashier.				39 Endangered? By What? Yes <input type="checkbox"/> No <input checked="" type="checkbox"/>		
44 Description of Environment and Outbuildings Located E of the alley the building faces Main. Its W facade parallels the alley. A porch runs across the rear (N). There are no outbuildings.				40 Visible from Public Road? Yes <input checked="" type="checkbox"/> No <input type="checkbox"/>		
45 Sources of Information 1896 Platbook OHP Photo File van Ravenswaay, Arrow Rock				41 Distance from and Frontage on Road		
						
				46 Prepared by L. Harper		
				47 Organization Friends of Arrow Rock		
				48 Date <input type="checkbox"/> Revision Date(s)		



Bank

NOT TO SCALE

Office of Historic Preservation, P.O. Box 176, Jefferson City, Missouri 65101
HISTORIC INVENTORY


1 No 45		4 Present Name(s) Arrow Rock Post Office		1 No
2 County Saline		5 Other Name(s) Arrow Rock Stock Bank, Samuel McMahan Dry Goods		
3 Location of Neighbors Friends of Arrow Rock				
6 Specific Location Public Square, Old Town, lot 4		16 Thematic Category		2 County
7 City or Town if Rural, Township & Vicinity Arrow Rock		17 Date(s) or Period mid 1850's, 1901		
8 Site Plan with North Arrow 		18 Style of Design Vernacular		
9 Coordinates Lat Long		19 Architect or Engineer		4 Present Neighbors
10 Site : Building <input checked="" type="checkbox"/> Structure : Object <input type="checkbox"/>		20 Contractor or Builder		
11 On National Register? Yes <input type="checkbox"/> No <input checked="" type="checkbox"/>		21 Original Use, if apparent commercial		
12 Part of Estab Hist Dist? Yes <input type="checkbox"/> No <input type="checkbox"/>		22 Present Use post office		4 Present Neighbors
13 District Potent? Yes <input type="checkbox"/> No <input type="checkbox"/>		23 Ownership Public <input type="checkbox"/> Private <input checked="" type="checkbox"/>		
15 Name of Established District		24 Owner's Name & Address, if known Mr. & Mrs. John McDaniel 1882 Walker Ave, Memphis, Tenn 38114		
14 District Potent? Yes <input type="checkbox"/> No <input type="checkbox"/>		25 Open to Public? Yes <input checked="" type="checkbox"/> No <input type="checkbox"/>		4 Present Neighbors
15 Name of Established District		26 Local Contact Person or Organization Friends of Arrow Rock 670 Richard Poffy		
16 Name of Established District		27 Other Surveys in Which Included		
42 Further Description of Important Features The parapet embellishment is a continuation from the buildings to the W; corbelled brickwork patterned as dentils, brackets, and a string course. The entrance door is inset into the primary facade which is fronted by the continuation of the boardwalk and pent roof porch. The double leaf doors are topped by panels and a transom and flanked by windows set at an angle and				4 Present Neighbors
43 History and Significance Before the 1901 fire, the property was owned by S. McMahan who ran a Dry Goods store there. The new building (post 1901) housed the Arrow Rock Stock Bank. The vault is still intact. Presently is serves the community as the Post Office.				
44 Description of Environment and Outbuildings The primary facade faces Main. the W wall is a common wall, and the east wall is pierced by a single window and runs along the W side of the alley. This facade has a stepped parapet. There are no outbuildings.				
45 Sources of Information OHP Photo File 1916 Atlas		46 Prepared by L. Harper		4 Present Neighbors
		47 Organization Friends of Arrow Rock		
		48 Date <input type="checkbox"/> (1) Revision Date <input type="checkbox"/>		

large storefront windows facing the street. Panels at the transom and below the windows and the pilasters have ornate Eastlake motifs, including medallions. The windows are divided into four parts each with a single large light.

NOTE: The pre-1901 building supported an elaborate primary facade, which again repeated the embellishments of the two buildings immediately to the W., corbelled brick cornice, small attic story windows and attenuated 2nd story windows with stone lintels and lug sills. At the 2nd story the central bay was made into a door which lead onto a pent roofed porch with an ornate balustrade.

Office of Historic Preservation, P.O. Box 176, Jefferson City, Missouri 65101
HISTORIC INVENTORY

1 No. 44	4 Present Name(s) Murray Property
2 County Saline	5 Other Name(s) Black Sheep Antiques, C.B. Wood & Co. Groc.
3 Location of Register Friends of Arrow Rock	

6 Specific Location Public Square, Old Town, lot 5	16 Thematic Category	28 No. of Stories 1
	17 Date(s) or Period mid 1850's, 1901	29 Basement? Yes X No
7 City or Town if Rural, Township & Vicinity Arrow Rock	18 Style or Design vernacular	30 Foundation Material stone
8 Site Plan with North Arrow 	19 Architect or Engineer	31 Wall Construction brick
	20 Contractor or Builder	32 Roof Type & Material flat
9 Coordinates UTM Lat Long	21 Original Use, if apparent commerical	33 No. of Bays Front Side
10 Site: <input type="checkbox"/> Building <input checked="" type="checkbox"/> Structure: <input type="checkbox"/> Object: <input type="checkbox"/>	22 Present Use	34 Wall Treatment common bond
11 On National Register? Yes <input type="checkbox"/> No <input checked="" type="checkbox"/>	23 Ownership Public <input type="checkbox"/> Private <input checked="" type="checkbox"/>	35 Plan Shape rec
12 Part of Estab. Hist. Dist.? Yes <input type="checkbox"/> No <input type="checkbox"/>	24 Owner's Name & Address, if known Mr. & Mrs. Charles Murray Los Angeles, Calif.	36 Changes: Addition <input checked="" type="checkbox"/> Altered <input type="checkbox"/> Moved <input type="checkbox"/>
13 District Patent? Yes <input type="checkbox"/> No <input type="checkbox"/>	25 Open to Public? Yes <input type="checkbox"/> No <input type="checkbox"/>	37 Condition Interior good Exterior good
15 Name of Established District	26 Local Contact, Person or Organization Friends of Arrow Rock c/o Richard Perry	38 Preservation Underway? Yes <input checked="" type="checkbox"/> No <input type="checkbox"/>
	27 Other Surveys in Which Included	39 Endangered? Yes <input type="checkbox"/> No <input checked="" type="checkbox"/> By What?
		40 Visible from Public Road? Yes <input checked="" type="checkbox"/> No <input type="checkbox"/>
		41 Distance from and Frontage on Road

42 Further Description of Important Features
 The parapet is ornate with corbelled brickwork which includes dentils, brackets and a raised string course. Double leaf doors located centrally sit flush with the primary facade and are flanked by paneled square pilasters and large storefront windows divided into four sections; each section having 6 lights. The pent roof which covers the boardwalk continues across the length of the facade.



43 History and Significance Below the windows are horizontal panels.
 Before the 1901 fire, C.B. Wood operated a Grocery on this property. In recent years, Taylor Williams' antique shop was house in the post-1901 structure. Under new ownership, the use of the building is still in question.



44 Description of Environment and Outbuildings
 Secondary facades are common walls. The building is the 3rd one E from the SW corner of the block. It faces Main ST.

45 Sources of Information OHP Photo File	46 Prepared by L. Harper
	47 Organization Friends of Arrow Rock
	48 Date <input type="checkbox"/> / <input type="checkbox"/> / <input type="checkbox"/> Revision Date(s)

NOTE: The pre-1901 building repeats the embellishments of the building immediately to the W, attenuated windows with stone lintels and sill, small attic story windows and corbelled cornice. The porch and boardwalk also continue across this facade.

Office of Historic Preservation, P.O. Box 176, Jefferson City, Missouri 65101

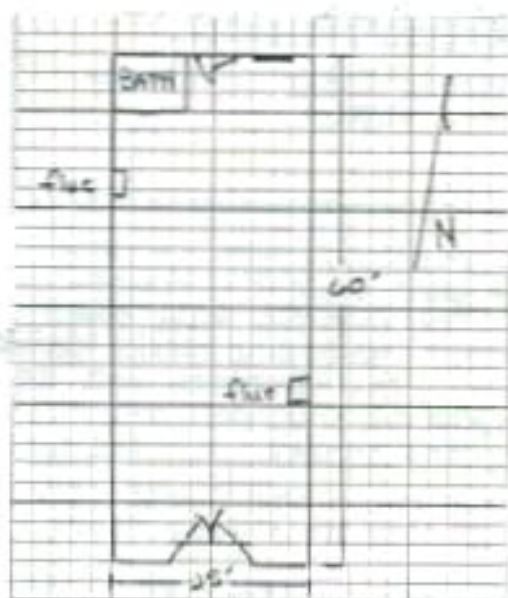
HISTORIC INVENTORY

1 Present Name(s) Marsh Mercantile		29. No of Stories <u>1</u>	
2 County Saline		29. Basement? Yes <input checked="" type="checkbox"/> No <input type="checkbox"/>	
3 Location of Negatives Friends of Arrow Rock		30 Foundation Material <u>field stone</u>	
3 Other Name(s) Arrow Rock Trading Post, G.P. Martin Dry Goods		31. Wall Construction <u>brick</u>	
6 Specific Location Block Public Square, Old Town, lot 6		32. Roof Type & Material <u>flat</u>	
7 City or Town If Rural, Township & Vicinity Arrow Rock		33. No of Bays Front <u> </u> Side <u> </u>	
8 Site Plan with North Arrow 		34. Wall Treatment <u>common bond</u>	
9 Coordinates Lat <u> </u> Long <u> </u> UTM		35. Plan Shape <u>rec</u>	
10 Site: <input type="checkbox"/> Building <input checked="" type="checkbox"/> Structure: <input type="checkbox"/> Object: <input type="checkbox"/>		36. Changes: (Explain in #42) Addition <input type="checkbox"/> Altered <input checked="" type="checkbox"/> Moved <input type="checkbox"/>	
11 On National Register? Yes <input type="checkbox"/> No <input checked="" type="checkbox"/>		37. Condition Interior <u>good</u> Exterior <u>good</u>	
12 Is it Eligible? Yes <input checked="" type="checkbox"/> No <input type="checkbox"/>		38. Preservation Underway? Yes <input checked="" type="checkbox"/> No <input type="checkbox"/>	
13 Part of Estab. Hist. Dist.? Yes <input type="checkbox"/> No <input type="checkbox"/>		39. Endangered? By What? Yes <input type="checkbox"/> No <input checked="" type="checkbox"/>	
14. District Potent? Yes <input type="checkbox"/> No <input type="checkbox"/>		40 Visible from Public Road? Yes <input checked="" type="checkbox"/> No <input type="checkbox"/>	
15 Name of Established District		41. Distance from and Frontage on Road	
16. Thematic Category		20. Contractor or Builder	
17. Date(s) or Period <u>mid 1800's, 1901</u>		21. Original Use, if apparent <u>commerical</u>	
18. Style or Design <u>vernacular</u>		22. Present Use <u>antique shop</u>	
19. Architect or Engineer		23. Ownership Public <input type="checkbox"/> Private <input checked="" type="checkbox"/>	
24. Owner's Name & Address, if known <u>Clay Marsh Arrow Rock, MO</u>		25. Open to Public? Yes <input checked="" type="checkbox"/> No <input type="checkbox"/> <u>June to Oct.</u>	
25. Local Contact Person or Organization <u>Friends of Arrow Rock c/o Richard Perry</u>		26. Local Contact Person or Organization <u>Friends of Arrow Rock c/o Richard Perry</u>	
27. Other Surveys in Which Included <u>Historic Sites Catalogue, 1963</u>		28. Preservation Underway? Yes <input checked="" type="checkbox"/> No <input type="checkbox"/>	
42. Further Description of Important Features <p>The double door inset into the primary facade is protected by a pent roof on square post over the boardwalk in front of the building. The parapet wall has a denticulated course and a course imitating small brackets all done in corbelled brick work. The entrance door is topped by a transom and is flanked by a window set at an angle and a large window facing the street. Divided by</p>			
43. History and Significance <p>Before the 1901 fire, G.P. Martin ran a Dry Goods store on this property. The 1916 Atlas lists the new building as a Drug Store. Currently is house an Antique Shop. One source indicated the building was constructed in 1850 as a wagon shop by Charles B. Scripture.</p>		44. Description of Environment and Outbuildings <p>There are no outbuildings. The structure faces Main St., the 2nd building from the SW corner. Side walls are common walls.</p>	
45. Sources of Information <u>Clay Marsh, interview, 6-79 Historic Sites Catalogue, 1963</u>		46. Prepared by <u>L. Harper</u>	
		47. Organization <u>Friends of Arrow Rock</u>	
		48. Date <u> </u> 49. Revision Date(s) <u> </u>	

42. con't

a muntin and transom bar each of the four sections has only 6 large panes of glass. Horizontal panels are below each window; pilasters decorate the corners of the entrance inset, which have Eastlake motifs. The interior is one large room, with a small bath in the NW corner. The ceiling is ornate pressed tin with an egg and dart molding. At the time the building served as a drug store a painted glass partition divided the front of the store from the back where the drugs were mixed.

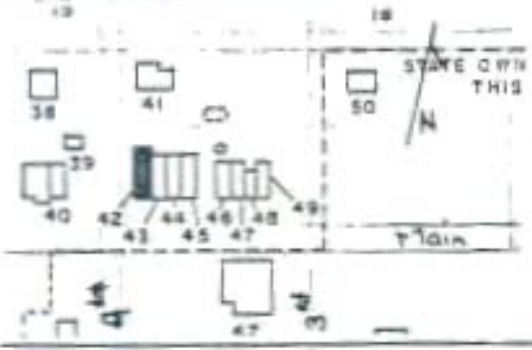

NOTE: the pre 1910 structure appears to have been a 2½ story building with large storefront windows on the 1st level, 3 attenuated windows with stone lintels and lug sills on the 2nd, and small, square windows with stone lintels and lug sills at the top ½ story. A wide corbelled cornice capped the structure. A pent roof porch and boardwalk ran the length of the primary facade. A small enclosed 2 story frame stairway was between this building and the corner structure.



Marsh Mercantile

Office of Historic Preservation, P.O. Box 176, Jefferson City, Missouri 65101

HISTORIC INVENTORY

1 42 7 County Saline 3 Location of Negatives Friends of Arrow Rock		4 Present Name(s) Arrow Rock Country Store 5 Other Name(s) 1875 Arrow Rock Store House, Bradshaw Harness Shop c. 1890-1901	
2 Specific Location Block Public Square, Old Town, lot 7 7 City or Town If Rural, Township & Vicinity Arrow Rock 8 Site Plan with North Arrow  9 Coordinates UTM Lat _____ Long _____		16 Thematic Category 17 Date(s) or Period 1860's, 1901 18 Style or Design Vernacular 19 Architect or Engineer 20 Contractor or Builder Firm of Wood & Huston (?) 21 Original Use, if apparent commerical 22 Present Use general store 23 Ownership Public <input type="checkbox"/> Private <input checked="" type="checkbox"/> 24 Owner's Name & Address, if known Ms Corinne Jackson & Mrs. Buena Stolberg Arrow Rock, MO 25 Open to Public? Yes <input checked="" type="checkbox"/> No <input type="checkbox"/> 26 Local Contact Person or Organization Friends of Arrow Rock 27 Other Surveys in which included	
11 On National Register? Yes <input type="checkbox"/> No <input checked="" type="checkbox"/> 12 Part of Estab. Hist. Dist.? Yes <input type="checkbox"/> No <input type="checkbox"/> 13 Is it Eligible? Yes <input checked="" type="checkbox"/> No <input type="checkbox"/> 14 District Potent? Yes <input type="checkbox"/> No <input type="checkbox"/> 15 Name of Established District		28 No. of Stories 1 29 Basement? partial Yes <input checked="" type="checkbox"/> No <input type="checkbox"/> 30 Foundation Material stone 31 Wall Construction brick 32 Roof Type & Material flat 33 No. of Bays Front 5-04 34 Wall Treatment common bond 35 Plan Shape rec 36 Changes? (Explain in #42) Addition <input type="checkbox"/> Altered <input checked="" type="checkbox"/> Moved <input type="checkbox"/> 37 Condition Interior good Exterior good 38 Preservation Underway? Yes <input checked="" type="checkbox"/> No <input type="checkbox"/> 39 Endangered? By What? Yes <input type="checkbox"/> No <input checked="" type="checkbox"/> 40 Visible from Public Road? Yes <input checked="" type="checkbox"/> No <input type="checkbox"/> 41 Distance from and Frontage on Road	
42 Further Description of Important Features A pent roof supported by square post shades the wide boardwalk at the front. The primary facade's parapet wall has a cornice of corbelled brick with a sawtooth brick course below. The double leaf door is topped by a transom and flanked by large windows set at an angle. Pilasters of Eastlake quality turn the corners, and large commerical windows extend toward each side. The			
43 History and Significance John Thornton originally owned the lot. Eventually it came under the control of Wood and Huston (1866) and later as the Arrow Rock Store House under the control of W.B. Sappington (by 1880's). Following several owners G.W. & B.C Bradshaw developed a Harness Shop. After the fire of 1901 the		44 Description of Environment and Outbuildings Sitting on the NE corner of 4th and Main Sts, the primary facade faces S onto Main St. It marks the beginning of the commercial section as it is today. There are no outbuildings.	
45 Sources of Information Property Abstract Interview with Stolberg/Jackson 4-79 Atlases OHP Photo Files		46 Prepared by L. Harper 47 Organization Friends of Arrow Rock 48 Date 6-79 49 Revision Date(s)	

42. con't

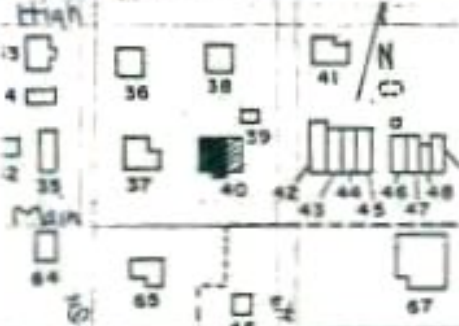
storefront windows are divided into cross windows with 6 lights in each pane. The windows on the angle are divided only by a transom bar. Below the windows are horizontal decorative panels. The W. facade is plain with the exception of a pent roof porch on the NW corner. The interior is divided into basically two rooms one behind the other. The lot measures 24' x 105'.

43. con't

Bradshaws sold to J.F. Spence and in 1909 J.W. Nixon acquired the property retaining it til 1935. The 1916 Atlas list the property as a Hardware Store.

Note: the buildings know as Bradshaw's Harness Shop before the 1901 fire was a Victorian style building - 2 stories high with a parapet wall obscuring the gable roof. This wall had a wide cornice with brackets. Windows on the 2nd story had segmentally arched hoods; 1st story ones were the typical large storefront type. The primary facade was covered in shiplap with quoins at the corners; side walls were in clapboard.

Office of Historic Preservation, P.O. Box 176, Jefferson City, Missouri 65101
HISTORIC INVENTORY * E Section - Intrusion

1. No. 40		4. Present Name(s) Stolberg - Jackson Residence (W section)		2. County Saline
2. County Saline		3. Other Name(s) Dr. Bradshaw's Office and Residence		
3. Location of Negatives Friends of Arrow Rock				
6. Specific Location Block 22 Old Town, lot 74 W 1/2 or W 42'		18. Thematic Category		28. No. of Stories 1
7. City or Town if Rural, Township & vicinity Arrow Rock		17. Dates or Period 1900 - 1926		
8. Site Plan with North Arrow 		18. Style or Design Queen Anne		30. Foundation Material field stone
9. Coordinates Lat Long		19. Architect or Engineer		31. Wall Construction frame
10. Site: Building <input checked="" type="checkbox"/> Structure: Object <input type="checkbox"/>		20. Contractor or Builder Dr. Bradshaw		32. Roof Type & Material gable, asphalt sh
11. On National Register? Yes <input type="checkbox"/> No <input checked="" type="checkbox"/>		21. Original Use, if apparent doctor's office & residence		33. No. of Bays Front Side
12. Is it Engaged? Yes <input type="checkbox"/> No <input type="checkbox"/>		22. Present Use residence		34. Wall Treatment clapboard
13. Part of Estab. Dist. Yes <input type="checkbox"/> No <input type="checkbox"/>		23. Ownership Public <input type="checkbox"/> Private <input checked="" type="checkbox"/>		35. Plan Shape L
14. District Patent? Yes <input type="checkbox"/> No <input type="checkbox"/>		24. Owner's Name & Address, if known Corrinne Jackson & Buena Stolberg Box 23, Arrow Rock, MO		36. Change(s) (Explain in #42) Addition <input checked="" type="checkbox"/> Altered <input type="checkbox"/> Moved <input type="checkbox"/>
15. Name of Established District		25. Local Contact Person or Organization Friends of Arrow Rock 670 Richard Perry		37. Condition Interior <u>good</u> Exterior <u>good</u>
16. Further Description of Important Features House section to the W is significant; new section to the E is intrusion. Dr. Bradshaw purchased the property in 1926 and shortly thereafter built this residence/office. Oral history claims that the structure once set across the street near the tavern, however that idea has been proved incorrect. It is a hipped roof structure with a gable roofed all to the front (SE) and an East.		26. Open to Public? Yes <input type="checkbox"/> No <input checked="" type="checkbox"/>		38. Preservation Underway? Yes <input type="checkbox"/> No <input type="checkbox"/>
17. History and Significance The history of these lots is significant to the commercial history of the community - see attached sheet. Dr. Bradshaw had his office in the basement; his residence on the 1st story.		27. Other Surveys in which included		39. Endangered? By What? Yes <input type="checkbox"/> No <input checked="" type="checkbox"/>
18. Description of Environment and Outbuildings Facing Main St., the property has only one small outbuilding, a small covered well housing.		28. Prepared by L. Harper		40. Visible from Public Road? Yes <input checked="" type="checkbox"/> No <input type="checkbox"/>
19. Sources of Information Abstract for property Interview with Jackson - Stolberg, 4-79 Interview with Mrs. Cott, 6-79 1916 & 1896 Atlases of Saline County		29. Organizations Friends of Arrow Rock		41. Distance from and Frontage on Road
		30. Revision Date(s) 6-79		

42. con't

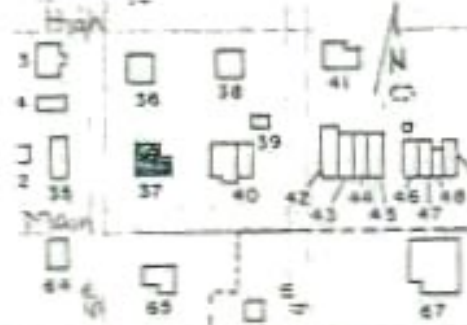
lake, 1 story porch on the SW corner of the primary facade (S).

The new $1\frac{1}{2}$ story addition adjoins the old on the E facade. It has a 3 bay dormer and a small 1 story, 1 bay porch on the S facade. There is a walk-out basement and a 2 story deck/porch along the E facade.

Even with this addition the integrity of the original structure is evident and it functions almost as a separate building.


Office of Historic Preservation, P.O. Box 176, Jefferson City, Missouri 65101

HISTORIC INVENTORY



1 No 37		4 Present Name(s) Mary Hogge House		1 County Saline	5 Other Name(s) Spence Residence	
2 Location of Negatives Friends of Arrow Rock		6 Specific Location Block 22 Old Town, lot 81			15 Thematic Category	
7 City or Town if Rural, Township & Vicinity Arrow Rock		16 Date(s) or Period 1900-1910			28 No. of Stories 1	
8 Side Plan with North Arrow 		17 Style or Design Queen Anne/ Eastlake		29 Basement? Yes <input type="checkbox"/> No <input checked="" type="checkbox"/>		
9 Coordinates: Lot Long		18 Architect or Engineer		30 Foundation Material Stone piers		
10 Site <input type="checkbox"/> Building <input checked="" type="checkbox"/> Structure <input type="checkbox"/> Object <input type="checkbox"/>		19 Contractor or Builder		31 Wall Construction frame		
11 On National Register? Yes <input type="checkbox"/> No <input checked="" type="checkbox"/>		20 Original Use, if apparent residence		32 Roof Type & Material gable, asphalt sh		
12 Part of Estate? Yes <input type="checkbox"/> No <input type="checkbox"/>		21 Present Use residence		33 No. of Bays Front Side		
13 District? Yes <input type="checkbox"/> No <input type="checkbox"/>		22 Ownership Public <input type="checkbox"/> Private <input checked="" type="checkbox"/>		34 Wall Treatment clapboard		
14 District Potent? Yes <input type="checkbox"/> No <input type="checkbox"/>		23 Owner's Name & Address, if known Mrs. Mary Hogge Arrow Rock, MO		35 Plan Shape L		
15 Name of Established District		24 Open to Public? Yes <input type="checkbox"/> No <input checked="" type="checkbox"/>		36 Changes: (Explain in #42) Addition <input type="checkbox"/> Altered <input type="checkbox"/> Moved <input type="checkbox"/>		
16 Further Description of Important Features Fishscale and jigsaw shingles cover the gable ends and are complemented by ornate Eastlake gable peak decoration. An ornate one story porch extends across the primary facade. Corner boards are capped to become decorative pilasters. Eastlake millwork is used throughout the interior. Some of the ceilings have been lowered. Two		25 Local Contact Person or Organization Friends of Arrow Rock c/o Stephen & Susan		37 Condition Interior <u>good</u> Exterior <u>good</u>		
17 History and Significance Architecturally the residence is a prime example of the cottage type of structures built at the turn of the century. Mr. Spence was an Arrow Rock undertaker.		26 Other Surveys in which Included		38 Preservation Underway? Yes <input type="checkbox"/> No <input type="checkbox"/>		
18 Description of Environment and Outbuildings The house sits at the corner of 5th and Main Sts, and faces Main. It sits on a slight rise with concrete steps leading up to it. To the W of the structure is a large cistern.		27 Prepared by L. Harper		39 Endangered? Yes <input type="checkbox"/> No <input checked="" type="checkbox"/> By What?		
19 Sources of Information Interview with Mary Hogge, 6-79		28 Organization Friends of Arrow Rock		40 Visible from Public Road? Yes <input checked="" type="checkbox"/> No <input type="checkbox"/>		
		29 Date 6-79		41 Distance from and Frontage on Road		
		30 Revision Date(s)				

42. con't

single leaf doors off of the porch and the transom of the large window on the S facade have beautifully etched glass, all illustrating a pastoral scene.




Office of Historic Preservation, P.O. Box 176, Jefferson City, Missouri 65101
HISTORIC INVENTORY

<p>1 No 35</p> <p>2 County Saline</p> <p>3 Location of Negatives Friends of Arrow Rock</p>	<p>4 Present Name(s) Arrow Rock Masonic Lodge #55 A.F. & A.M.</p> <p>5 Other Name(s) Arrow Rock Craft Center</p>	No	
<p>6 Specific Location Block 27, Old Town, E 1/3 of lot 92</p> <p>7 City or Town If Rural, Township & Vicinity Arrow Rock</p> <p>8 Site Plan with North Arrow</p>  <p>9 Coordinates UTM Lat Long</p>	<p>16 Thematic Category</p> <p>17 Date(s) or Period 1868</p> <p>18 Style or Design Vernacular with classical affinities</p> <p>19 Architect or Engineer</p> <p>20 Contractor or Builder Ansell (?)</p> <p>21 Original Use, if apparent Lodge</p> <p>22 Present Use lodge 2nd floor craft center - 1st floor</p> <p>23 Ownership Public <input type="checkbox"/> Private <input checked="" type="checkbox"/></p> <p>24 Owner's Name & Address, if known Arrow Rock Masonic Lodge #55 Arrow Rock, MO</p> <p>25 Open to Public? 1st floor Yes <input checked="" type="checkbox"/> No <input type="checkbox"/> 2nd floor Yes <input checked="" type="checkbox"/> No <input type="checkbox"/></p> <p>26 Local Contact Person or Organization Friends of Arrow Rock 670 Richard Berry</p> <p>27 Other Surveys in Which Included Historic Sites Catalogue 1963</p>	<p>28 No. of Stories 2</p> <p>29 Basement? Yes <input type="checkbox"/> No <input type="checkbox"/></p> <p>30 Foundation Material</p> <p>31 Wall Construction brick</p> <p>32 Roof Type & Material gable, asphalt sh</p> <p>33 No. of Bays Front Side</p> <p>34 Wall Treatment common bond</p> <p>35 Plan Shape rec</p> <p>36 Change(s) (Explain in #42) Addition <input type="checkbox"/> Altered <input type="checkbox"/> Moved <input type="checkbox"/></p> <p>37 Condition Interior <u>good</u> Exterior <u>good</u></p> <p>38 Preservation Underway? Yes <input checked="" type="checkbox"/> No <input type="checkbox"/></p> <p>39 Endangered? By What? Yes <input type="checkbox"/> No <input checked="" type="checkbox"/></p> <p>40 Visible from Public Road? Yes <input checked="" type="checkbox"/> No <input type="checkbox"/></p> <p>41 Distance from and Frontage on Road</p>	County Present Name(s)
<p>42 Further Description of Important Features The primary facade (S) has a stone header course with a corbelled sill course immediately above it. Large stone pilasters frame the central entrance door which is flanked by large commercial type 4 light windows. On the 2nd story the windows are attenuated 4 over 4, and have stone headers. The gable end has returns, a raking cornice, and brackets all done in brickwork. This cor-</p>			
<p>43 History and Significance The lodge was founded in 1842 by A.T. Douglas, G.V. The membership built this structure in 1868 for \$4,000. The lodge was the 1st in Saline County and still meets regularly.</p>			
<p>44 Description of Environment and Outbuildings There are no outbuildings. The buildings sits close to the street at the corner of 5th and Main Sts., facing Main.</p>			
<p>45 Sources of Information History of Saline County, 1881 Historic Sites Catalogue, 1963 J. Hamilton, Arrow Rock, Where Wheels Started West</p>	<p>46 Prepared by L. Harper</p> <p>47 Organization Friends of Arrow Rock</p> <p>48 Date 49 Revision Date(s)</p>		

42 con't

nice extends along the secondary facades. The only opening on the E. facade is a single leaf door with a stone lintel at the rear corner of the 1st story.

Office of Historic Preservation, P.O. Box 176, Jefferson City, Missouri 65101
HISTORIC INVENTORY

1 Present Name(s) Sallie Hailey Residence		2 County Selina	
3 Other Name(s) Turley House, G.P. Martin Residence		3 Location of Register Friends of Arrow Rock	
4 Specific Location Block 27 Old Town, W 1/2 of lot 92		5 Thematic Category	
6 City or Town if Rural, Township & Vicinity Arrow Rock		6 Date(s) or Period c. 1860	
7 Site Plan with North Arrow 		7 Style or Design Greek Revival	
8 Coordinates Lat Long		8 Architect or Engineer	
9 Site I: Building <input checked="" type="checkbox"/> Structure I: Object <input type="checkbox"/>		9 Contractor or Builder	
10 On National Register? <input type="checkbox"/> Yes <input checked="" type="checkbox"/> No		10 Original Use, if apparent residence	
11 Part of Estab. Hist. Dist.? <input type="checkbox"/> Yes <input checked="" type="checkbox"/> No		11 Present Use residence	
12 District Potential? <input type="checkbox"/> Yes <input checked="" type="checkbox"/> No		12 Ownership Public <input type="checkbox"/> Private <input checked="" type="checkbox"/>	
13 Name of Established District		13 Owner's Name & Address, if known Mrs. Sallie Hailey P.O. Box 10, Arrow Rock, MO	
14 Further Description of Important Features Originally owned by the Turley family and located on Block 10, Bingham Addition, lot 40, the residence was purchased and moved by G.P. Martin in 1913. The sunroom and front porch were added at the time of the move. The exterior is embellished with paired brackets and a wide plain frieze at the eaves, trabeated window surrounds, Doric columns on concrete piers supporting the porch.		14 Open to Public? <input type="checkbox"/> Yes <input checked="" type="checkbox"/> No	
15 History and Significance See #2. G.P. Martin was a banker in Arrow Rock.		15 Local Contact Person or Organization Friends of Arrow Rock 274 Birchwood Drive	
16 Description of Environment and Outbuildings The residence faces Main St, though it sits at somewhat of an angle on the lot. Property includes an area in lot 92 E 1/2 behind the lodge, and the W 1/2 of lot 91, where a double garage built in 1957-58 is located, facing		16 Other Surveys in Which Included	
17 Sources of Information Interview with S. Hailey, 4-79 & 6-79 Interview with Mrs B. Turley, 6-79		17 Condition Interior <u>good</u> Exterior <u>good</u>	
18 Prepared by L. Harper		18 Preservation Underway? <input type="checkbox"/> Yes <input checked="" type="checkbox"/> No	
19 Organizational Friends of Arrow Rock		19 Endangered? By What? <input type="checkbox"/> Yes <input checked="" type="checkbox"/> No	
20 Date		20 Visible from Public Road? <input type="checkbox"/> Yes <input checked="" type="checkbox"/> No	
21 Revision Date(s)		21 Distance from and Frontage on Road	

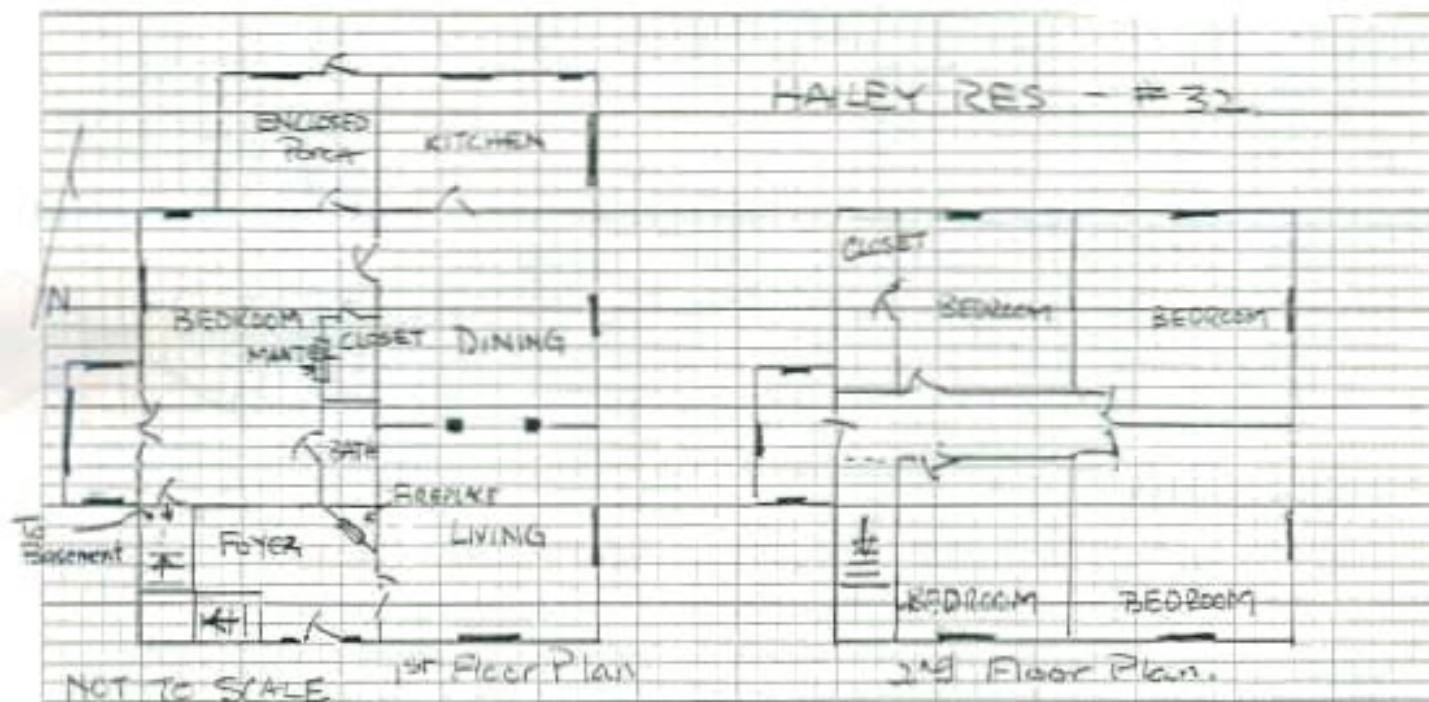


42 con't

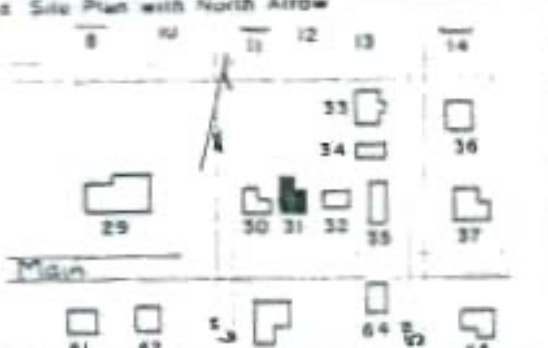

and several stained glass windows. The porch is a one story raised addition covered with a low hip roof. The main entrance has a transom and sidelights. 4 panel doors appear on the interior; millwork retains the Grecian Egg moldings, and the hardware and hinges date from the late 19th C. There is a colonnade with square columns on a paneled base between the two east rooms. The stairs are embellished by a stringer with medallions, a large round newel post at the base with a finial, square balustrade and a chamfered newel at the landing.

44. con't

High St. There is a low reinforcing well which runs along the front of the property. A well remains at the SE corner of the residence.



Office of Historic Preservation, P.O. Box 176, Jefferson City, Missouri 65101
HISTORIC INVENTORY

1 No. 31		4 Present Name(s) Thomas Residence		1 City
2 County Saline		5 Other Name(s) Hubbard Residence		
3 Location of Negatives Friends of Arrow Rock				
6 Specific Location Block 27 Old Town, E 1/2 of lot 99		18 Thematic Category		2 County
7 City or Town If Rural, Township & Vicinity Arrow Rock		17 Dates or Period see #2 1840's (?)		
8 Site Plan with North Arrow 		19 Architect or Engineer		3 Present Name(s)
9 Coordinates UTM Lat Long		20 Contractor or Builder		
10 Site : : Building : : Structure : : Object : :		21 Original Use, if apparent residence		4 Present Name(s)
11 On National Register? Yes : : No : X		22 Present Use residence		
12 Is it Eligible? Yes : : No : :		23 Ownership Public : : Private : X		5 Present Name(s)
13 Part of Estab. Hist. Dist.? Yes : : No : :		24 Owner's Name & Address, if known Mr & Mrs. Harry Thomas Arrow Rock, MO		
14 District Potant? Yes : : No : :		25 Open to Public? Yes : : No : X		6 Present Name(s)
15 Name of Established District		26 Local Contact Person or Organization Friends of Arrow Rock		
16 Further Description of Important Features Wall depths indicate, as well as oral history, that the front two rooms are log. Additions include rooms to the rear and modernization of the interior. A new porch, and possible some interior millwork, were added 1900-1910 (indicated by style) which have Queen Ann/Eastlake motifs. A pent roof porch has a central/pediment embellish- ed with fishscale shingles; cable ends have decorative		27 Other Surveys in Which Included		7 Present Name(s)
17 History and Significance Presently owned by the Hubbard family, an Arrow Rock merchant who operated the local drug store. If the structure is log it dates it to the early settlement period of the city.		28 Condition Interior : good Exterior : good		
18 Description of Environment and Outbuildings Sitting in the middle of lot 99, E 1/2, one reaches the residence by going up steps and down a concrete walk. A low reinforcing wall runs along the front property line (along Main St.). A shed is to the rear (n) of the		29 Preservation Underway? Yes : : No : X		8 Present Name(s)
19 Sources of Information Interview with Mrs. Thomas, 4-79		30 Endangered? By What? Yes : : No : X		
		31 Visible from Public Road? Yes : X No : :		9 Present Name(s)
		32 Distance from and Frontage on Road		
		33 Further Description of Important Features 		10 Present Name(s)
		34 History and Significance		
		35 Description of Environment and Outbuildings		11 Present Name(s)
		36 Sources of Information		
		37 Prepared by L. Harper		12 Present Name(s)
		38 Organizational Friends of Arrow Rock		
		39 Date 6-79 40 Revision Dates		13 Present Name(s)

42. con't

vergeboards. The porch is supported by concrete columns and piers. Pilasters of wood act as visual supports along the wall surface. Note the grouped windows at the front facade.

44 con't

house. The property also includes the E $\frac{1}{4}$ of lot 100 where a garage is located facing High St.

Office of Historic Preservation, P.O. Box 176, Jefferson City, Missouri 65101
HISTORIC INVENTORY

1. No. 30		4. Present Name(s) Bravey-Kateman Property		1. No.
2. County Saline		5. Other Name(s)		
3. Location of Negatives Friends of Arrow Rock		6. Location of Property Becky Robertson (renter) Residence		
8. Specific Location Block 27 Old Town, W 1/2 of lot 99		18. Thematic Category		2. County
7. City or Town if Rural, Township & Vicinity Arrow Rock		17. Dates or Period c. 1900 - 1910		
4. Site Plan with North Arrow		18. Style or Design Queen Anne Cottage		
9. Coordinates Lat UTM Long		19. Architect or Engineer		
10. Site: Building <input type="checkbox"/> Structure <input type="checkbox"/> Object <input type="checkbox"/>		20. Contractor or Builder		
11. On National Register? Yes <input type="checkbox"/> No <input type="checkbox"/>		21. Original Use, if apparent residence		
12. Is it Eligible? Yes <input type="checkbox"/> No <input type="checkbox"/>		22. Present Use residence		
13. Part of Estab. Hist. Dist.? Yes <input type="checkbox"/> No <input type="checkbox"/>		23. Ownership Public <input type="checkbox"/> Private <input checked="" type="checkbox"/>		
14. Distinct Potential? Yes <input type="checkbox"/> No <input type="checkbox"/>		24. Owner's Name & Address, if known Mr. & Mrs. Sydney Kateman Marshall, MO		
15. Name of Established District		25. Open to Public? Yes <input type="checkbox"/> No <input checked="" type="checkbox"/>		
42. Further Description of Important Features Typical of the Queen Ann style the structure has a one story porch, elaborate with turned post and frieze, and Eastlake motifs. Decorative verge boards at the gable peaks complement the fish scale shingling and sunburst patterning in this area. Windows are attenuated and trebeated. The Eastlake motifs carry over into the interior, with the use of millwork and etched glass ex.		26. Changes (Explain in #42) Addition <input type="checkbox"/> Alteration <input type="checkbox"/> Moved <input type="checkbox"/>		4. Present Name(s)
43. History and Significance The structure is significant as a prime example the Eastlake/Queen Anne cottages built at the turn of the century.		27. Condition Interior good Exterior good		
44. Description of Environment and Outbuildings Facing Main St., the building sits on a long narrow lot (which includes the W 1/2 of lot 100) A well housing and storm cellar are immediately to the rear of the residence (N). A gable roofed shed sits to the NE. At the rear of		28. Local Contact Person or Organization Friends of Arrow Rock 570 Richard Barry		
45. Sources of Information Interview with Becky Robertson 6-79		29. Other Surveys in Which Included		
		30. Preservation Underway? Yes <input type="checkbox"/> No <input checked="" type="checkbox"/>		
		31. Endangered? Yes <input type="checkbox"/> No <input checked="" type="checkbox"/>		
		32. By What?		
		33. Visible from Public Road? Yes <input checked="" type="checkbox"/> No <input type="checkbox"/>		
		34. Distance from and Frontage on Road		
		35. Prepared by L. Harper		
		36. Organization Friends of Arrow Rock		
		37. Date 6-79		
		38. Revision Date(s)		

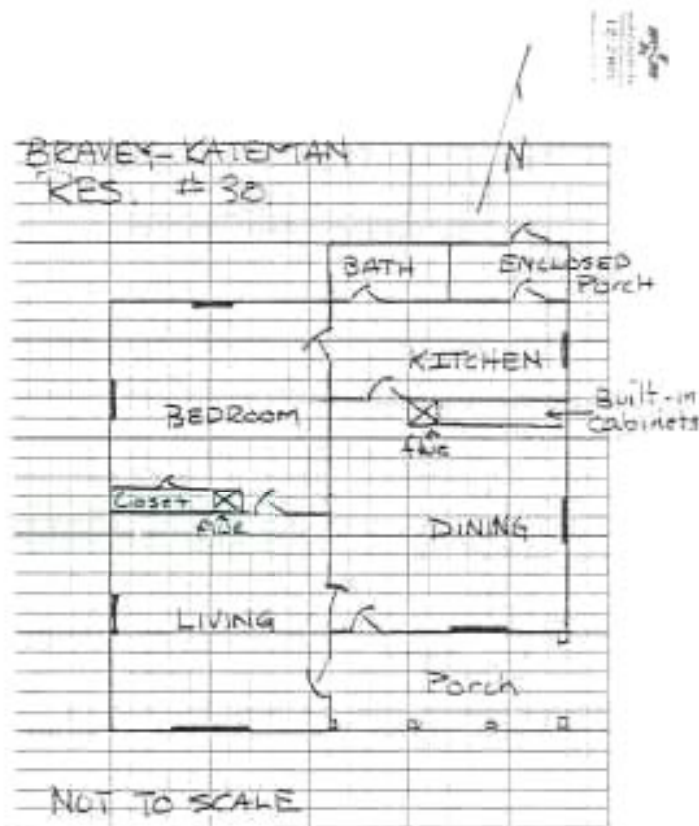


42. con't

trances. Additions include a bath and enclosed porch at the rear.

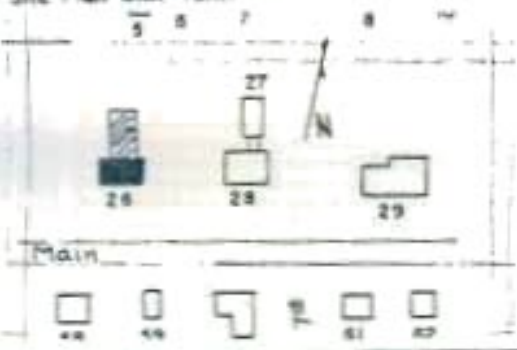
44. con't

lot 100, facing High St, is a concrete block one car garage. It sits in the NE corner; in the NW corner are the original stone walks and steps which once were about town. A foundation is clearly evident in the middle of lot 100, indicating the presence of a structure at an earlier date.



Office of Historic Preservation, P.O. Box 176, Jefferson City, Missouri 65101

HISTORIC INVENTORY

6 No. 26		4 Present Name(s) Chamberlain Residence		1 County Saline
7 County Saline		5 Other Name(s) Arrow Rock Public School, Jane Froman Music Center		
3 Location of Negatives Friends of Arrow Rock				
5 Specific Location Block 11 Bingham Addition 306 W. Main St		15 Thematic Category		2 No. of Stories 1 / 2
7 City or Town or Rural, Township & Vicinity Arrow Rock		17 Date(s) or Period 1929 / 1971		
8 Site Plan with North Arrow 		18 Style or Design Vernacular		30 Foundation Material Stone
9 Coordinates Lat Long		19. Architect or Engineer		31. Wall Construction brick / frame
10 Site : Building <input type="checkbox"/> Object <input type="checkbox"/>		20. Contractor or Builder SCHOOL - SCHOOL Board, add. - Carl Schmidt		32. Roof Type & Material flat, shale
11 On National Register? Yes <input type="checkbox"/> No <input checked="" type="checkbox"/>		21. Original Use, if apparent Public School (white)		33. No. of Bays Front Side
12 Is it Eligible? Yes <input type="checkbox"/> No <input type="checkbox"/>		22. Present Use used by Lyceum, residence, gun shop		34. Wall Treatment brick, board & batten
13 Part of Estab. Hist. Dist.? Yes <input type="checkbox"/> No <input type="checkbox"/>		23. Ownership Public <input type="checkbox"/> Private <input checked="" type="checkbox"/>		35. Plan Shape T
14. District Potential? Yes <input type="checkbox"/> No <input type="checkbox"/>		24. Owner's Name & Address, if known Bev & Mary Chamberlain Arrow Rock, MO		36. Changes - (Explain in #42) Altered <input type="checkbox"/> Moved <input type="checkbox"/>
15 Name of Established District		25. Open to Public? Yes <input type="checkbox"/> No <input checked="" type="checkbox"/>		37. Condition Interior good Exterior good
42. Further Description of Important Features <p>The brick school is a significant building; the frame addition is an intrusion. The one story school has crenelation at the roof line, a raised 1 bay porch supported by two columns and paired windows on the front (S) facade. The windows are grouped in threes on the E. facade. This structure is built on the foundations, which are 10' thick at the base and of stone rubble, that were</p>		26. Local Contact Person or Organization Friends of Arrow Rock c/o Richard Foxry		38. Preservation Underway? Yes <input type="checkbox"/> No <input type="checkbox"/>
43. History and Significance <p>The original school was destroyed by fire in 1928. The present structure was built on the remaining foundations and partial walls, but in a much simpler style. It served the community until 1961. Purchased by Christian College, Columbia, it served as a summer workshop, the Jane Froman Music Center</p>		27. Other Surveys in Which Included		39. Endangered? Yes <input type="checkbox"/> No <input checked="" type="checkbox"/> By What?
44. Description of Environment and Outbuildings <p>The building faces Main St and sits in the middle of block 11. There are no outbuildings.</p>		45. Prepared by L. Harper		40. Visible from Public Road? Yes <input checked="" type="checkbox"/> No <input type="checkbox"/>
45. Sources of Information Jay Turley, interview, 4-79 Interview with Mr. & Mrs. Bev Chamberlain, 5-79 Photo File, Arrow Rock, OHP		46. Organization Friends of Arrow Rock		41. Distance from and Frontage on Road
		47. Date 6-79		48. Revision Date(s)



42, cont

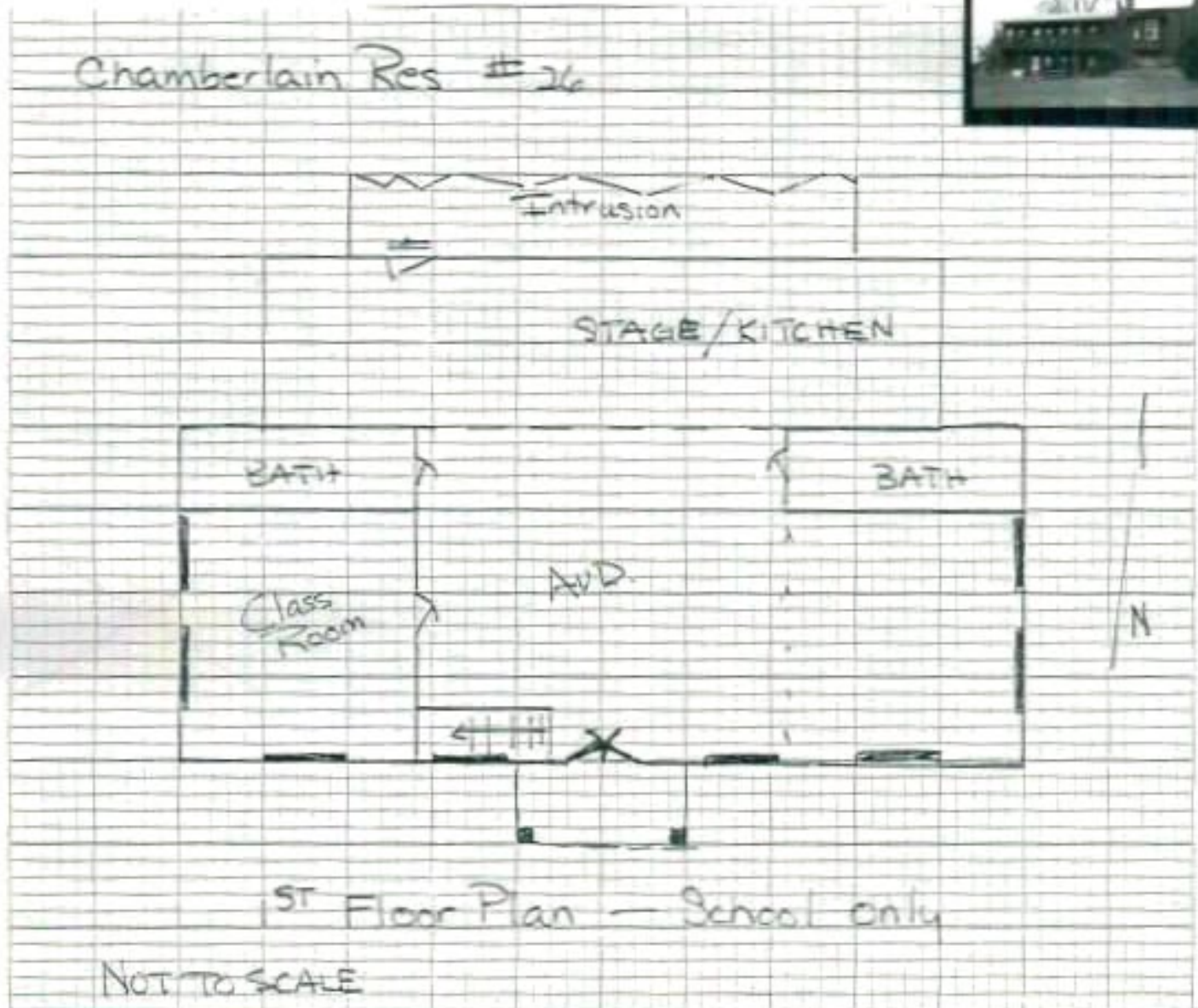
undamaged from the 1928 fire. There are brick lug sills and a stone belt course at foundation level. On the interior there were two classrooms and a large auditorium with a stage. Ceilings are of decorative pressed tin. Folding doors closed off the stage which was also used as the high school area. The basement with its concrete floors served as a kitchen and dining area; there is a partial basement, with dirt floors, behind it.

Jay Turley purchased the building in 1968 and added a 50 x 30' 2 story addition to the rear. (Also have 1971 as date of construction) Intended for apt./dorm type living the building has since been remodeled for a single family dwelling. The 2nd story is the living area and bedrooms. The kitchen is the stage area of the school. The 1st floor is use for storage and for a gunsmithing business. Reportedly the buildings trade class of Marshall Public Schools under the supervision of Carl Schmidt built the new addition.

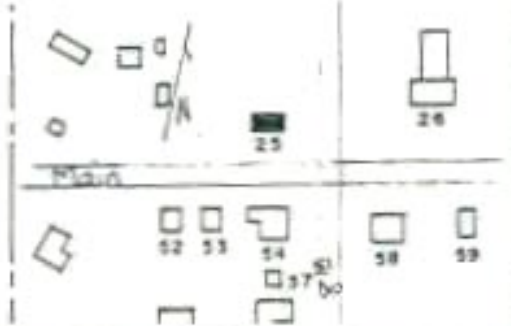
Intrusion
Section →



Chamberlain Res #26



Office of Historic Preservation, P.O. Box 176, Jefferson City, Missouri 65101
HISTORIC INVENTORY

1. ID# 25		4. Present Name(s) Poindexter Residence		1. MO
2. County Seline		3. Other Name(s)		
3. Location of Negatives Friends of Arrow Rock				
6. Specific Location Block 16, Bingham Addition lots 54 & 55		18. Thematic Category	28. No. of Stories 1	3. County
7. City or Town if Rural, Township & Vicinity Arrow Rock		17. Date(s) or Period 1830's	29. Basement? Yes <input type="checkbox"/> No <input checked="" type="checkbox"/>	
8. Site Plan with North Arrow		18. Style or Design log, saddlebag	30. Foundation Material stone pier, concrete	
		19. Architect or Engineer	31. Wall Construction log, frame	4. Present Features
		20. Contractor or Builder	32. Roof Type & Material gable, asphalt sh.	
9. Coordinates Lat _____ Long _____		21. Original Use, if apparent residence	33. No. of Bays Front _____ Side _____	
10. Site: <input type="checkbox"/> Building <input checked="" type="checkbox"/> Structure: <input type="checkbox"/> Object <input type="checkbox"/>		22. Present Use residence	34. Wall Treatment composition siding	
11. On National Register? Yes <input type="checkbox"/> No <input checked="" type="checkbox"/>		23. Ownership Public <input type="checkbox"/> Private <input checked="" type="checkbox"/>	35. Plan Shape L	
12. Part of Estab. Hist. Dist.? Yes <input type="checkbox"/> No <input type="checkbox"/>		24. Owner's Name & Address, if known Mrs. Ada Poindexter Arrow Rock, MO	36. Changes: (Exp. in #42) Addition <input checked="" type="checkbox"/> Altered <input type="checkbox"/> Moved <input type="checkbox"/>	
13. Name of Established District		25. Open to Public? Yes <input type="checkbox"/> No <input checked="" type="checkbox"/>	37. Condition Interior <u>good</u> Exterior <u>good</u>	
14. District Potential? Yes <input type="checkbox"/> No <input type="checkbox"/>		26. Local Contact Person or Organization Friends of Arrow Rock 676 Richard Perry	38. Preservation Underway? Yes <input type="checkbox"/> No <input type="checkbox"/>	
15. Name of Established District		27. Other Surveys in Which Included	39. Endangered? By What? Yes <input type="checkbox"/> No <input checked="" type="checkbox"/>	
42. Further Description of Important Features This structure began as a two room log structure. By 1896 an ell to the rear (NW) had been added. In 1958 the two room ell was replaced, new floors were laid, and the two main rooms were remodeled. There is a later porch, supported by four square columns on brick piers, on the main facade (S). Window sills in the two front room give evidence to the log construction; sills are approximately 10" deep.		40. Visible from Public Road? Yes <input checked="" type="checkbox"/> No <input type="checkbox"/>		
43. History and Significance Possibly one of the oldest structure remaining in the area.		41. Distance from and Frontage on Road		
44. Description of Environment and Outbuildings There are several outbuildings to the rear of the residence (W). A model T garage with a gable roof covered by asphalt shingles (wood shingles are still evident under the asphalt shingles) sits on stone piers NE of the house.		46. Prepared by L. Harper		
45. Sources of Information Interview with A. Poindexter, 5-79 Interview with H. Templeton, 5-79		47. Organization: Friends of Arrow Rock		
		48. Date 6-79		
		49. Revision Date:		




44. con't

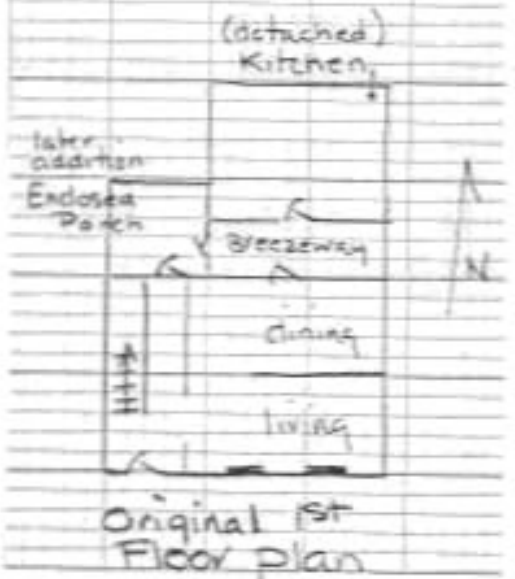
It is covered by clapboarding. Directly N of the garage is a gable roofed privy with narrow siding. SW of the privy is a pent roof storage shed. There is a well at the NE corner of the residence.



Office of Historic Preservation, P.O. Box 176, Jefferson City, Missouri 65101
HISTORIC INVENTORY

1. ID #121		4. Present Name(s) Adams Residence		1. County Saline
2. County Saline		5. Other Name(s) James Eastham residence		
3. Location of Negatives Friends of Arrow Rock				
6. Specific Location Block 20, old town, lot 85		16. Thematic Category	28. No. of Stories 1	2. County Saline
7. City or Town If Rural, Township & Vicinity ARROW ROCK		17. Date(s) or Period pre-1896	29. Basement? Yes <input type="checkbox"/> No <input checked="" type="checkbox"/>	
8. Site Plan with North Arrow		18. Style or Design vernacular	30. Foundation Material Stone piers, concrete block	3. Present Negatives
		19. Architect or Engineer	31. Wall Construction frame	
		20. Contractor or Builder	32. Roof Type & Material hip, asphalt sh.	
		21. Original Use, if apparent residence	33. No. of Sides Front 3 Side	
		22. Present Use residence	34. Wall Treatment vinyl siding	
		23. Ownership Public <input type="checkbox"/> Private <input checked="" type="checkbox"/>	35. Plan Shape rec	
		24. Owner's Name & Address, if known Pearl Adams ARROW ROCK, MO	36. Changes: (Explain in #42) Addition <input type="checkbox"/> Altered <input checked="" type="checkbox"/> Moved <input type="checkbox"/>	
		25. Open to Public? Yes <input type="checkbox"/> No <input checked="" type="checkbox"/>	37. Condition Interior <u>good</u> Exterior <u>good</u>	
		26. Local Contact Person or Organization Friends of Arrow Rock c/o Richard Perry	38. Preservation Underway? Yes <input type="checkbox"/> No <input type="checkbox"/>	
		27. Other Surveys in Which Included	39. Endangered? By What? Yes <input type="checkbox"/> No <input checked="" type="checkbox"/>	
9. Coordinates UTM Lat Long			40. Visible from Public Road? Yes <input checked="" type="checkbox"/> No <input type="checkbox"/>	4. Survey Negatives
10. Site <input type="checkbox"/> Bunding <input checked="" type="checkbox"/> Structure <input type="checkbox"/> Object <input type="checkbox"/>			41. Distance from and Frontage on Road	
11. On National Register? Yes <input type="checkbox"/> No <input checked="" type="checkbox"/>		12. Is it Eligible? Yes <input type="checkbox"/> No <input checked="" type="checkbox"/>		
13. Part of Estate? Yes <input type="checkbox"/> Hist Dist? No <input type="checkbox"/>		14. District Potent? Yes <input type="checkbox"/> No <input type="checkbox"/>		
15. Name of Established District				
42. Further Description of Important Features originally a 2/3 type house the building has been severely altered and most recently remodeled in 1969-70. Built as a 2 story residence, the building had a kitchen and enclosed porch added to the rear, with 3 rooms above the main block of the house. Now it is a five room, with bath structure, consisting of the main block of the house and a pent roofed addition to the rear (N).				
43. History and Significance Mr. Dickson purchased the residence from the Easthams and removed the 2nd story. The Dan Parker's and the Self's have also owned the building. In its present condition the building has no architectural importance, or historical significance.				
44. Description of Environment and Outbuildings A gable roofed garage sits to the E of the residence. Facing Morgan St., the building sits on a slight rise on the NE corner of 5th & Morgan Sts.				
45. Sources of Information Interview with Pearl Adams, 6-79 Interview with Mary Hogge, 6-79 Atlas 1896		46. Prepared by L. Harper		
		47. Organization Friends of Arrow Rock		
		48. Date 6-79	49. Revision Date(s)	

Adams - Eastham
Res



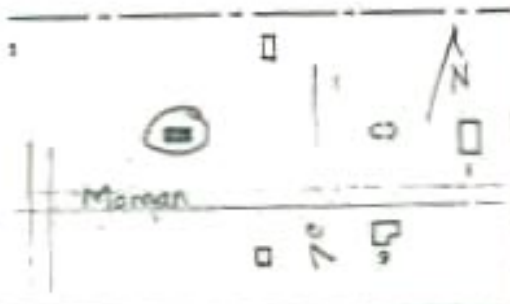

NOT TO SCALE

SA-A3-001-107

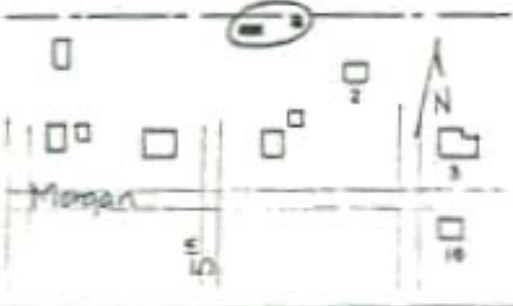

Office of Historic Preservation, P.O. Box 176, Jefferson City, Missouri 65101
HISTORIC INVENTORY

<p>1 No. # 116</p> <p>2 County Saline</p> <p>3 Location of Negatives Friends of Arrow Rock</p>	<p>4 Present Name(s) Vaydik's Residence</p> <p>5 Other Name(s)</p>	1 No	
<p>6 Specific Location Block 29, Old Town, lot 88</p> <p>7 City or Town If Rural, Township & Vicinity Arrow Rock</p> <p>8 Site Plan with North Arrow</p> <div style="text-align: center;"> </div> <p>9 Coordinates UTM Lat _____ Long _____</p> <p>10 Site: <input type="checkbox"/> Building <input checked="" type="checkbox"/> Structure: <input type="checkbox"/> Object: <input type="checkbox"/></p> <p>11 On National Register? Yes <input type="checkbox"/> No <input checked="" type="checkbox"/></p> <p>12 Is it Eligible? Yes <input type="checkbox"/> No <input checked="" type="checkbox"/></p> <p>13 Part of Estab. Hist. Dist.? Yes <input type="checkbox"/> No <input type="checkbox"/></p> <p>14 District Potential? Yes <input type="checkbox"/> No <input type="checkbox"/></p> <p>15 Name of Established District _____</p>	<p>16 Thematic Category _____</p> <p>17 Date(s) or Period pre-1896</p> <p>18 Style or Design Vernacular</p> <p>19 Architect or Engineer _____</p> <p>20 Contractor or Builder _____</p> <p>21 Original Use, if apparent residence</p> <p>22 Present Use residence</p> <p>23 Ownership Public <input type="checkbox"/> Private <input checked="" type="checkbox"/></p> <p>24 Owner's Name & Address, if known Mr. & Mrs. Fred Vaydik 1201 Red Bridge Road Kansas City, MO 64131</p> <p>25 Open to Public? Yes <input type="checkbox"/> No <input checked="" type="checkbox"/></p> <p>26 Local Contact Person or Organization Friends of Arrow Rock c/o Richard Perry</p> <p>27 Other Surveys in Which Included _____</p>	<p>28 No. of Stories 1</p> <p>29 Basement? Yes <input type="checkbox"/> No <input checked="" type="checkbox"/></p> <p>30 Foundation Material concrete & stone</p> <p>31 Wall Construction frame</p> <p>32 Roof Type & Material gable, wood sh.</p> <p>33 No. of Bays Front 5 Side _____</p> <p>34 Wall Treatment vertical board & batten</p> <p>35 Plan Shape rec</p> <p>36 Changes: (Explain in #42) Addition <input checked="" type="checkbox"/> Altered <input checked="" type="checkbox"/> Moved <input type="checkbox"/></p> <p>37 Condition Interior good Exterior good</p> <p>38 Preservation Underway? Yes <input type="checkbox"/> No <input type="checkbox"/></p> <p>39 Endangered? By What? Yes <input type="checkbox"/> No <input checked="" type="checkbox"/></p> <p>40 Visible from Public Road? Yes <input checked="" type="checkbox"/> No <input type="checkbox"/></p> <p>41 Distance from and Frontage on Road _____</p>	2 County
<p>42 Further Description of Important Features There is a large pent roofed addition on the W facade and a pent roofed, one story porch across the two E bays of the main facade (S).</p>	<p>43 History and Significance At this time no precise information regarding its architectural integrity can be pinned down, however the residence served as the homeplace for the Henry & Sophia Parkers, and may be important to the Black History of Arrow Rock.</p>	4 Present Name(s)	
<p>44 Description of Environment and Outbuildings There are no outbuildings. The residence sits below street level, facing S onto Morgan St. and is at the NW corner of 5th & Morgan Sts.</p>	<p>45 Sources of Information interview with rhelma parker, 5-79 interview with Mary Hogge, 6-79 Atlas of 1896</p>	<p>46 Prepared by L. Harper</p> <p>47 Organization Friends of Arrow Rock</p> <p>48 Date 6-79</p> <p>49 Revision Date(s) _____</p>	5 Other Name(s)

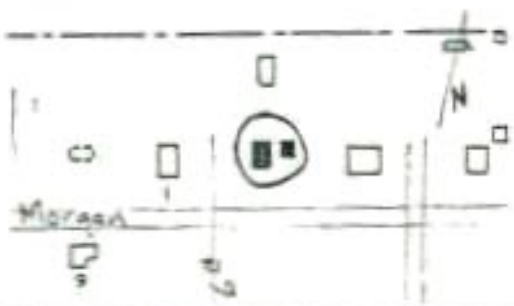
Office of Historic Preservation, P.O. Box 176, Jefferson City, Missouri 65101
HISTORIC INVENTORY

1a #110		4 Present Name(s) Taylor Property	
2 County Saline		5 Other Name(s)	
3 Location of Neighbors Friends of Arrow Rock			
6 Specific Location Block 13, Bingham's Add., lot 32		18. Thematic Category	28. No. of Stories 1
7 City or Town if Rural, Township & Vicinity Arrow Rock		17. Dates) or Period pre- 1896	29. Basement? Yes <input type="checkbox"/> No <input checked="" type="checkbox"/>
8 Site Plan with North Arrow		18. Style or Design vernacular	30. Foundation Material stone piers
		19. Architect or Engineer	31. Wall Construction frame
		20. Contractor or Builder	32. Roof Type & Material gable, wood sh.
9 Coordinates UTM Lat Long		21. Original Use, if apparent residence	33. No. of Bays Front Side
10 Site: Building <input checked="" type="checkbox"/> Remnant <input type="checkbox"/> Structure: Object <input type="checkbox"/>		22. Present Use abandoned	34. Wall Treatment vertical board
11 On National Register? Yes <input type="checkbox"/> No <input type="checkbox"/>		23. Ownership Public <input type="checkbox"/> Private <input checked="" type="checkbox"/>	35. Plan Shape rec
12 Is it Eligible? Yes <input type="checkbox"/> No <input type="checkbox"/>		24. Owner's Name & Address, if known E.L. Taylor Arrow Rock, MO	36. Changes: (Explain in #42) Addition <input type="checkbox"/> Altered <input type="checkbox"/> Moved <input type="checkbox"/>
13 Part of Estab. Hist. Dist.? Yes <input type="checkbox"/> No <input type="checkbox"/>		25. Open to Public? Yes <input type="checkbox"/> No <input type="checkbox"/>	37. Condition Interior deteriorated Exterior deteriorated
14 District Potenti? Yes <input type="checkbox"/> No <input type="checkbox"/>		26. Local Contact Person or Organization Friends of Arrow Rock c/o Richard Perry	38. Preservation Underway? Yes <input type="checkbox"/> No <input checked="" type="checkbox"/>
15 Name of Established District		27. Other Surveys in Which Included	39. Endangered? By What? Yes <input checked="" type="checkbox"/> No <input type="checkbox"/> abandoned
42. Further Description of important Features		40. Visible from Public Road? Yes <input checked="" type="checkbox"/> No <input type="checkbox"/>	
<p>The building sits on field stone piers and has a heavy hand hewn sill plate. Wall construction follows the norm for the black community with no stud framing, but the use of vertical board used as framing and sheathing both.</p>			
43. History and Significance		41. Distance from and Frontage on Road	
<p>Demonstrates a type of construction prevalent throughout the Black community in Arrow Rock. Now lacking architectural integrity, the area may be important to the Black History of the community.</p>			
44. Description of Environment and Outbuildings		45. Sources of Information	
<p>Facing S onto Morgan St, the lot has since grow up in small timber. There are no visible outbuildings.</p>		<p>Interview with E.L. Taylor, 5-79 1896 Atlas</p>	
46. Prepared by		46. Prepared by	
		L. Harper	
47. Organization		47. Organization	
		Friends of Arrow Rock	
48. Date		49. Revision Date(s)	
6-59			

Office of Historic Preservation, P.O. Box 176, Jefferson City, Missouri 65101
HISTORIC INVENTORY



1 No. #105		4 Present Name(s) Adams Property		1 No
2 County Saline		5 Other Name(s)		
3 Location of Neighbors Friends of Arrow Rock		Billie McCarter Residence		
6 Specific Location Block 20 Old Town, lot 86		16 Thematic Category		2 County
7 City or Town If Rural, Township & Vicinity ARROW ROCK		17 Date(s) or Period 1920's		
8 Site Plan with North Arrow		18 Style or Design Vernacular		4 Present Name(s)
		19 Architect or Engineer		
		20 Contractor or Builder		
9 Coordinates UTM Lat Long		21 Original Use, if apparent residence		
10 Site: Building <input checked="" type="checkbox"/> Structure: Object <input type="checkbox"/>		22 Present Use storage		
11 On National Register? Yes <input type="checkbox"/> No <input checked="" type="checkbox"/>		23 Ownership Public <input type="checkbox"/> Private <input checked="" type="checkbox"/>		
12 Is it Eligible? Yes <input checked="" type="checkbox"/> No <input type="checkbox"/>		24 Owner's Name & Address, if known Pearl Adams Arrow Rock, MO		
13 Part of Estab. Hist. Dist.? Yes <input type="checkbox"/> No <input checked="" type="checkbox"/>		25 Open to Public? Yes <input type="checkbox"/> No <input checked="" type="checkbox"/>		
14 District Potent? Yes <input checked="" type="checkbox"/> No <input type="checkbox"/>		26 Local Contact Person or Organization Friends of Arrow Rock, c/o Richard Poley		
15 Name of Established District		27 Other Surveys in Which Included		
42 Further Description of Important Features Chimney at rear (SE corner) A single small window is in the center of the S facade, a single door is to the S of the W facade. Building originally sat in middle of 5th St. between Adams' residence and Vaydik's residence.				5 Other Name(s)
43 History and Significance There is no architectural or historical significance to the building.				
44 Description of Environment and Outbuildings Sits on NW corner of lot, open, cleared lot with one (1) outbuilding to rear of structure (E)				
45 Sources of Information interview with Pearl Adams, 6-79		46 Prepared by L. Harper		6
		47 Organization Friends of Arrow Rock		
		48 Date 8-79 49 Revision Date(s)		

Office of Historic Preservation, P.O. Box 176, Jefferson City, Missouri 65101
HISTORIC INVENTORY




1 No. #104		4 Present Name(s) Rich Residence		1 NO
2 County Saline		5 Other Name(s)		
3 Location of Negatives Friends of Arrow Rock				
6 Specific Location Block 29, Old Town, lot 103		16 Thematic Category	25. No. of Stories 1	2 COUNTY
7 City or Town If Rural, Township & Vicinity Arrow Rock		17. Date(s) or Period	29. Basement? Yes <input type="checkbox"/> No <input checked="" type="checkbox"/>	
8 Site Plan with North Arrow 		18 Style or Design vernacular	30 Foundation Material concrete slab	4 PRESENT NAME(S)
9 Coordinates UTM Lat Long		19. Architect or Engineer	31. Wall Construction frame	
10 Site: Building <input checked="" type="checkbox"/> Structure: Object <input type="checkbox"/>		20 Contractor or Builder	32. Roof Type & Material gable, asphalt sh	5 OTHER NAME(S)
11 On National Register? Yes <input type="checkbox"/> No <input checked="" type="checkbox"/>		21. Original Use, if apparent residence	33. No. of Bays Front Side	
12 Part of Estab. Hist. Dist.? Yes <input type="checkbox"/> No <input type="checkbox"/>		22 Present Use residence	34. Wall Treatment composition rolls in	
13 Name of Established District		23 Ownership Public <input type="checkbox"/> Private <input checked="" type="checkbox"/>	35. Plan Shape rec	
14 District Potential? Yes <input type="checkbox"/> No <input type="checkbox"/>		24 Owner's Name & Address, if known Byron & Henrietta Rich Box 21, Arrow Rock, MO	36. Changes: (Exp. in #42) Addition <input checked="" type="checkbox"/> Altered <input type="checkbox"/> Moved <input checked="" type="checkbox"/>	
15 Further Description of Important Features Structure is a 5 room house with a bath. A gable roofed room and pent roofed porch have been added to the S facade and a small one bay porch to the W. The building was moved to the lot in 1965 from Fort Leonard wood.		25 Open to Public? Yes <input type="checkbox"/> No <input checked="" type="checkbox"/>	37. Condition Interior good Exterior good	
16 History and Significance There is no architectural or historical significance to the residence. A red brick house belonging to J.G. Harvey and Susan Harvey stood on this lot previous to this structure.		26 Local Contact Person or Organization FRIENDS OF ARROW ROCK c/o Richard Corry	38. Preservation Underway? Yes <input type="checkbox"/> No <input type="checkbox"/>	
17 Description of Environment and Outbuildings A gable roofed garage, built in 1970-72, is to the E of the residence. The residence has entrances on the W & S facades and sits on the NE corner of 6th and Morgan sts.		27 Other Surveys in which included	39. Endangered? Yes <input type="checkbox"/> By What? No <input checked="" type="checkbox"/>	
18 Sources of Information Interview with Mr. & Mrs. Rich, 5-79		40. Visible from Public Road? Yes <input checked="" type="checkbox"/> No <input type="checkbox"/>		
		41. Distance from and Frontage on Road		
		42. Prepared by L. Harper		
		43. Organization FRIENDS of ARROW ROCK		
		44. Date 6-79		
		45. Revision Date(s)		

Office of Historic Preservation, P.O. Box 176, Jefferson City, Missouri 65101



HISTORIC INVENTORY

1 No. #103		4 Present Name(s) Conway Residence		1 No.	
2 County Saline		3 Other Name(s)			
3 Location of Negatives Friends of Arrow Rock		15 Thematic Category		28 No. of Stories 1	
5 Specific Location Block 11 Old Town, lot 38		17 Date(s) or Period c. 1900		29 Basement? Yes <input type="checkbox"/> No <input checked="" type="checkbox"/>	
7 City or Town if Rural, Township & Vicinity Arrow Rock		18 Style or Design vernacular		30 Foundation Material concrete block	
6 Site Plan with North Arrow		19 Architect or Engineer		31 Wall Construction frame	
		20 Contractor or Builder		32 Roof Type & Material gable, asphalt sh.	
		21 Original Use, if apparent residence		33 No. of Bays Front 3 Side 1	
9 Coordinates UTM Lat Long		22 Present Use residence		34 Wall Treatment composition roll sid	
10 Site <input type="checkbox"/> Building <input checked="" type="checkbox"/>		23 Ownership Public <input type="checkbox"/> Private <input checked="" type="checkbox"/>		35 Plan Shape rec	
11 On National Register? Yes <input type="checkbox"/> No <input checked="" type="checkbox"/>		24 Owner's Name & Address, if known Mrs. Thelma Conway Arrow Rock, MO		36 Change(s) - Addition <input type="checkbox"/> (Exploit Altered <input checked="" type="checkbox"/> in #42) Moved <input checked="" type="checkbox"/>	
12 Is it Eligible? Yes <input type="checkbox"/> No <input checked="" type="checkbox"/>		25 Open to Public? Yes <input type="checkbox"/> No <input checked="" type="checkbox"/>		37 Condition Interior good Exterior good	
13 Part of Estab. Hist. Dist.? Yes <input type="checkbox"/> No <input type="checkbox"/>		26 Local Contact Person or Organization Friends of Arrow Rock c/o Richard Porry		38 Preservation Underway? Yes <input type="checkbox"/> No <input type="checkbox"/>	
14 District Potent? Yes <input type="checkbox"/> No <input type="checkbox"/>		27 Other Surveys in Which Included		39 Endangered? By What? Yes <input type="checkbox"/> No <input checked="" type="checkbox"/>	
15 Name of Established District				40 Visible from Public Road? Yes <input checked="" type="checkbox"/> No <input type="checkbox"/>	
42 Further Description of Important Features A one story, one bay pent roofed porch is on the main facade (S). Some interior walls have been changed. The house was bought from the state and moved from its location on Main St to its present location in 1959. It is a 5 room house with a bath.				41 Distance from and Frontage on Road	
43 History and Significance There is no architectural or historical significance to the building.					
44 Description of Environment and Outbuildings There is a gable roofed garage to the E of the residence. The residence sits on the NW corner of 2nd and Morgan Sts., facing S onto Morgan. There are two small outbuildings to the NW of the residence.					
45 Sources of Information Interview with T. Conway, 6-79		46 Prepared by L. Harper		47 Organization Friends of Arrow Rock	
		48 Date 6-79		49 Revision Date(s)	

Office of Historic Preservation, P.O. Box 176, Jefferson City, Missouri 65101
HISTORIC INVENTORY

1 Present Name(s) Adams heir property		1 No
2 County Saline	3 Other Name(s)	
3 Location of Negatives Friends of Arrow Rock		
6 Specific Location Block 10 Old Town, lot 35		2 County
7 City or Town if Rural, Township & Vicinity		
8 Site Plan with North Arrow 		4 Present Name(s)
9 Coordinates UTM Lat Long		
10 Site <input type="checkbox"/> Structure <input type="checkbox"/> Building <input checked="" type="checkbox"/> Object <input type="checkbox"/>		5 Present Name(s)
11 On National Register? Yes <input type="checkbox"/> No <input checked="" type="checkbox"/>		
12 Is it Eligible? Yes <input type="checkbox"/> No <input type="checkbox"/>		
13 Part of Estab. Hist. Dist.? Yes <input type="checkbox"/> No <input type="checkbox"/>		
14 District Potential? Yes <input type="checkbox"/> No <input type="checkbox"/>		
15 Name of Established District		
16 Thematic Category		
17 Date(s) or Period pre-1896		
18 Style or Design Vernacular		
19 Architect or Engineer		
20 Contractor or Builder		
21 Original Use, if apparent residence		
22 Present Use abandoned		
23 Ownership Public <input type="checkbox"/> Private <input checked="" type="checkbox"/>		
24 Owner's Name & Address, if known John Adams Heirs c/o Pearl Adams Arrow Rock, MO		
25 Open to Public? Yes <input type="checkbox"/> No <input checked="" type="checkbox"/>		
26 Local Contact Person or Organization Friends of Arrow Rock 678 Richard Pkwy		
27 Other Surveys in Which Included		
28 No. of Stories 1		
29 Basement? Yes <input type="checkbox"/> No <input checked="" type="checkbox"/>		
30 Foundation Material stone piers		
31 Wall Construction timber frame		
32 Roof Type & Material hip, wood shingle		
33 No. of Bays Front Side		
34 Wall Treatment clapboard		
35 Plan Shape 		
36 Changes: (Explain in #42) Addition <input type="checkbox"/> Altered <input type="checkbox"/> Moved <input type="checkbox"/>		
37 Condition Interior poor Exterior poor		
38 Preservation Underway? Yes <input type="checkbox"/> No <input checked="" type="checkbox"/>		
39 Endangered? By What? Yes <input checked="" type="checkbox"/> No <input type="checkbox"/> abandoned, deteriorating condition		
40 Visible from Public Road? Yes <input checked="" type="checkbox"/> No <input type="checkbox"/>		
41 Distance from and Frontage on Road		
42 Further Description of Important Features Though in bad repair this structure retains is architectural integrity. The simple lines of the residence are complemented by the classical entrance with its transom and sidelights.		
43 History and Significance Homeplace of John and Pheobe May Adams, black residences of Arrow Rock. Despite poor condition, structure retains architectural integrity.		
44 Description of Environment and Outbuildings Structure sits on corner lot facing Morgan St. A small outbuilding is to the N of the residence at the rear of the lot.		
45 Sources of Information Interview with Pearl Adams, 6079 1896 Platbook of Saline County		46 Prepared by L. Harper
		47 Organization Friends of Arrow Rock
		48 Date 6-79
		49 Revision Date(s)

Office of Historic Preservation, P.O. Box 176, Jefferson City, Missouri 65101
HISTORIC INVENTORY



1 2 County Saline		4 Present Name(s) Black Lodge Hall	
3 Location of Negatives Friends of Arrow Rock		5 Other Name(s) Humbard Property	
6 Specific Location Block 30 Old Town, lot 106		16 Thematic Category	
7 City or Town if Rural, Township & Vicinity Arrow Rock		17 Date(s) or Period pre- 1896	
8 Site Plan with North Arrow 		18 Style or Design Vernacular	
9 Coordinates Lat Long		19 Architect or Engineer	
10 Site () Building (x)		20 Contractor or Builder	
11 On National Register? Yes () No (x)		21 Original Use, if apparent 1st floor, lodge on 2nd floor	
12 Part of Estab. Hist. Dist.? Yes () No ()		22 Present Use Storage	
13 Name of Established District		23 Ownership Public () Private (x)	
14 District Potent? Yes () No ()		24 Owner's Name & Address, if known Mr. Leon Humbard 4527 N Bellefontaine Kansas City, MO 64117	
15		25 Open to Public? Yes () No (x)	
16		26 Local Contact Person or Organization Friends of Arrow Rock 670 Richard Ferry	
17		27 Other Surveys in which included	
18		28 No. of Stories 2	
19		29 Basement? Yes () No (x)	
20		30 Foundation Material Stone piers	
21		31 Wall Construction Heavy timber frame	
22		32 Roof Type & Material Gable, wood shingle	
23		33 No. of Bays Front 3 Side	
24		34 Wall Treatment clapboard	
25		35 Plan Shape rectangular	
26		36 Changes- (Explain in #42) Addition () Altered () Moved ()	
27		37 Condition Interior poor Exterior poor	
28		38 Preservation Underway? Yes () No (x)	
29		39 Endangered? By What? Yes (x) No () abandoned	
30		40 Visible from Public Road? Yes (x) No ()	
31		41 Distance from and Frontage on Road	
42 Further Description of Important Features <p>Now placed on new railroad ties for sill and skirting. Original wood shingle roof evident under asphalt shingles now in bad repair. Exposed diagonal sheathing and actual construction method is evident since most of clapboarding is gone. A small one story pent roof porch with asphalt shingles and sitting on a poured concrete base covers the entrance on the main facade.</p>			
43 History and Significance <p>From c. 1900 to 1927 Franklin Bush ran a restaurant on the 1st floor. The 2nd floor was used as a black lodge hall and for social events. This is the only one of reportedly three black lodges which served the large black population which is still standing.</p>			
44 Description of Environment and Outbuildings <p>Standing on a wooded lot the structure sits relatively close to the street, facing Morgan St. A single small outbuilding sits to the rear of the lot in the NW corner. The lot is now fenced and serves as pasture for goats.</p>			
45 Sources of Information Interview with Henrietta Rich, 6-79 Interview with Pearl Adams, 6-79 1896 Platbook of Saline County		46 Prepared by L. Harper	
47 Organization Friends of Arrow Rock		48 Date 6-79	
49		50 Revision Date:	

Office of Historic Preservation, P.O. Box 176, Jefferson City, Missouri 65101

HISTORIC INVENTORY

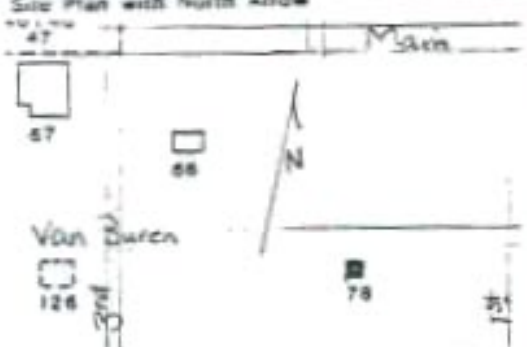
1. # 114		4. Present Name(s) Shelter House		1. No
2. County Spline		5. Other Name(s)		
3. Location of Negatives				
6. Specific Location within State Park Property		16. Thematic Category		2. County
7. City or Town if Rural, Township & Vicinity Arrow Rpk		17. Dates or Period 1937		
8. Site Plan with North Arrow		18. Style or Design		4. Present Name(s)
9. Coordinates UTM Lat Long		19. Architect or Engineer		
10. Site: <input type="checkbox"/> Building <input checked="" type="checkbox"/>		20. Contractor or Builder WPA		
11. On National Register? Yes <input type="checkbox"/> No <input checked="" type="checkbox"/>		21. Original Use, if apparent Shelter house		
12. Part of Estab. Hist. Dist.? Yes <input type="checkbox"/> No <input type="checkbox"/>		22. Present Use Shelter house		
13. Name of Established District		23. Ownership Public <input type="checkbox"/> Private <input checked="" type="checkbox"/>		
14. District Potent? Yes <input type="checkbox"/> No <input type="checkbox"/>		24. Owner's Name & Address. if known State of Missouri Parks Department Jefferson City, MO		
15. Name of Established District		25. Open to Public? Yes <input checked="" type="checkbox"/> No <input type="checkbox"/>		
16. Name of Established District		26. Local Contact Person or Organization Friends of Arrow Rock 670 Richard Forry		
17. Name of Established District		27. Other Surveys in Which Included		
18. Name of Established District		28. No. of Stories 1		
19. Name of Established District		29. Basement? Yes <input type="checkbox"/> No <input checked="" type="checkbox"/>		
20. Name of Established District		30. Foundation Material concrete slab		
21. Name of Established District		31. Wall Construction stone		
22. Name of Established District		32. Roof Type & Material gable, asphalt sh.		
23. Name of Established District		33. No. of Bays Front Side		
24. Name of Established District		34. Wall Treatment open course stone		
25. Name of Established District		35. Plan Shape REC		
26. Name of Established District		36. Changes-- (Explain in #42) Addition <input type="checkbox"/> Altered <input type="checkbox"/> Moved <input type="checkbox"/>		
27. Name of Established District		37. Condition Interior good Exterior good		
28. Name of Established District		38. Preservation Underway? Yes <input type="checkbox"/> No <input type="checkbox"/>		
29. Name of Established District		39. Endangered? Yes <input type="checkbox"/> No <input checked="" type="checkbox"/> By What?		
30. Name of Established District		40. Visible from Public Road? Yes <input checked="" type="checkbox"/> No <input type="checkbox"/>		
31. Name of Established District		41. Distance from and Frontage on Road		
42. Further Description of Important Features The building has rock floors. The E. & W. ends are closed with large fireplaces, the N & S facades are open except for 2 square columns of stone on each side. The building measures 47 x 19'.				Photo
43. History and Significance The building is not now eligible for the National Register but will soon need to be considered for its contribution as a part of the WPA building program. Within the park area are 2 stone bridges and a reinforcing wall, use for a swimming area, which are also part of the WPA project and would need to be considered.				
44. Description of Environment and Outbuildings The shelter house sits at the top of a river bluff and overlooks the river.				
45. Sources of Information Richard Forry, and State Park records, 6-79		46. Prepared by L. Harper		
		47. Organization Friends of Arrow Rock		
		48. Date 49. Revision Date(s) 6-79		

Office of Historic Preservation, P.O. Box 176, Jefferson City, Missouri 65101
HISTORIC INVENTORY

1. No. #93		4. Present Name(s) Shroyer Graves	
2. County Saline		5. Other Name(s)	
3. Location of Negatives Friends of Arrow Rock			
6. Specific Location S of Block 15 Old Town, 10 46 between the block & the corporate limit.		15. Thematic Category	
7. City or Town if Rural, Township & Vicinity Arrow Rock		17. Date(s) or Period mid 1800's	
8. Site Plan with North Arrow 		18. Style or Design	
9. Coordinates UTM Lat _____ Long _____		19. Architect or Engineer	
10. Site X: Building: _____ Structure: _____ Object: _____		20. Contractor or Builder	
11. On National Register? Yes: _____ No: <input checked="" type="checkbox"/>		21. Original Use, if apparent	
12. Part of Estate? Yes: _____ No: <input checked="" type="checkbox"/> Hist. Dist.? Yes: _____ No: <input checked="" type="checkbox"/>		22. Present Use	
13. Name of Established District		23. Ownership Public: _____ Private: _____	
14. District Potent? Yes: _____ No: _____		24. Owner's Name & Address, if known State of Missouri Park Department Jefferson City, MO	
15. Name of Established District		25. Open to Public? Yes: <input checked="" type="checkbox"/> No: _____	
16. Further Description of Important Features Two graves are covered with memorial slabs which are in an open, ornate frame shelter with a gable roof which has wood shingles.		26. Local Contact Person or Organization Friends of Arrow Rock 878 Richard Perry	
17. History and Significance The Shroyer family is associated with an early romantic legend in the area.		27. Other Surveys in which included	
18. Description of Environment and Outbuildings Set far back from the road, the shelter sits in an open space with scattered hardwoods.		28. No. of Stories	
19. Sources of Information Personal Observation		29. Basement? Yes: _____ No: <input checked="" type="checkbox"/>	
		30. Foundation Material	
		31. Wall Construction	
		32. Roof Type & Material	
		33. No. of Bays Front: _____ Side: _____	
		34. Wall Treatment	
		35. Plan Shape	
		36. Changes (Explain in #42) Addition: _____ Altered: _____ Moved: _____	
		37. Condition Interior: _____ Exterior: _____	
		38. Preservation Underway? Yes: _____ No: <input checked="" type="checkbox"/>	
		39. Endangered? By what? Yes: _____ No: <input checked="" type="checkbox"/>	
		40. Visible from Public Road? Yes: _____ No: _____	
		41. Distance from and Frontage on Road	
		Photo 	
42. Prepared by L. Harper		47. Organization Friends of Arrow Rock	
43. Date 6-79		48. Revision Date(s)	



HISTORIC INVENTORY

1 No		2 County		3 Location of Neighbors		4 Present Name(s)		5 Other Name(s)		6 No. of Stories		7 County	
78		Saline		Friends of Arrow Rock		Arrow Rock Jail		The Calaboose		1		4 Present Name(s)	
8 Specific Location		7 City or Town if Rural, Township & Vicinity		16 Style or Design		17 Date(s) or Period		18 Architect or Engineer		29 Basement?		30 Foundation Material	
2nd St right-of-way between Blocks 6 and 15 Old Town		Arrow Rock				1871 or 1873				Yes <input type="checkbox"/> No <input checked="" type="checkbox"/>			
9 Coordinates		10 Site Plan with North Arrow		20 Contractor or Builder		21 Original Use, if apparent		22 Present Use		31 Wall Construction		32 Roof Type & Material	
UTM						fail				cut & field stone		barrel vault, stone	
11 On National Register?		12 Is It Eligible?		23 Ownership		24 Owner's Name & Address, if known		25 Open to Public?		26 Changes? (Explain in #42)		27 Condition	
Yes <input type="checkbox"/> No <input checked="" type="checkbox"/>		Yes <input checked="" type="checkbox"/> No <input type="checkbox"/>		Public <input checked="" type="checkbox"/> Private <input type="checkbox"/>		State of Missouri Parks Department Jefferson City, MO		Yes <input checked="" type="checkbox"/> No <input type="checkbox"/>		Addition <input type="checkbox"/> Altered <input type="checkbox"/> Moved <input type="checkbox"/>		Interior <u>good</u> Exterior <u>good</u>	
13 Part of Estab Hist Dist.?		14 District Potential?		26 Local Contact Person or Organization		27 Other Surveys in Which Included		28 Preservation Underway?		29 Endangered? By What?		30 Visible from Public Road?	
Yes <input type="checkbox"/> No <input type="checkbox"/>		Yes <input type="checkbox"/> No <input type="checkbox"/>		Friends of Arrow Rock c/o Richard Forry		Historic Sites Catalogue 1963		Yes <input checked="" type="checkbox"/> No <input type="checkbox"/>		Yes <input type="checkbox"/> No <input checked="" type="checkbox"/>		Yes <input checked="" type="checkbox"/> No <input type="checkbox"/>	
15 Name of Established District		42 Further Description of Important Features		43 History and Significance		44 Description of Environment and Outbuildings		45 Sources of Information		46 Prepared by		47 Organization	
		The stone building has a small door on its primary facade which is a vertical board door with a metal grid interior door. There are no openings on the E. & W. facades. A small opening between blocks is on the S facade. It is a one room building, measuring 9' x 12'.		Legend has it that the building was never used. Built to replace a log structure. In 1874 a stove was purchased by the Town Board (note opening at rear of structure for stove vent) for \$3.55.		Sitting above street level the building is reached by stone steps. It faces N onto Van Buren St. There are no outbuildings; no structures of any type are located near the area in its present condition.		Historic Sites Catalogue, 1963 J. Hamilton, Arrow Rock, Where Wheels Started West State brochure		L. Harper		Friends of Arrow Rock	
		41 Distance from and Frontage on Road		46 Prepared by		47 Organization		48 Date		49 Revision Date(s)			
								6-79					



HISTORIC INVENTORY

1 No		1 No	
1 No		1 No	
2 County		2 County	
3 Location of Negatives		3 Location of Negatives	
4 Present Name(s)		4 Present Name(s)	
5 Other Name(s)		5 Other Name(s)	
6 Specific Location		6 Specific Location	
7 City or Town		7 City or Town	
8 Site Plan with North Arrow		8 Site Plan with North Arrow	
9 Coordinates		9 Coordinates	
10		10	
11 On National Register?		11 On National Register?	
12 Part of Estab. Hist. Dist.?		12 Part of Estab. Hist. Dist.?	
13 Name of Established District		13 Name of Established District	
14		14	
15		15	
16 Thematic Category		16 Thematic Category	
17 Date(s) or Period		17 Date(s) or Period	
18 Style or Design		18 Style or Design	
19 Architect or Engineer		19 Architect or Engineer	
20 Contractor or Builder		20 Contractor or Builder	
21 Original Use, if apparent		21 Original Use, if apparent	
22 Present Use		22 Present Use	
23 Ownership		23 Ownership	
24 Owner's Name & Address, if known		24 Owner's Name & Address, if known	
25 Open to Public?		25 Open to Public?	
26 Local Contact Person or Organization		26 Local Contact Person or Organization	
27 Other Surveys in Which Included		27 Other Surveys in Which Included	
28		28	
29		29	
30		30	
31		31	
32		32	
33		33	
34		34	
35		35	
36		36	
37		37	
38		38	
39		39	
40		40	
41		41	
42 Further Description of Important Features		42 Further Description of Important Features	
43 History and Significance		43 History and Significance	
44 Description of Environment and Outbuildings		44 Description of Environment and Outbuildings	
45 Sources of Information		45 Sources of Information	
46 Prepared by		46 Prepared by	
47 Organization		47 Organization	
48 Date		48 Date	
49 Revision Date(s)		49 Revision Date(s)	



42. con't

house sits on a raised basement. Originally 4 chimneys at the gable ends sat one on each side of the gable. The projecting porch originally set on brick. The porch has been enclosed and covered with siding with windows flanking the door, and now sits on concrete blocks. Concrete steps with wrought iron railings now lead up to the porch. The interior has been modernized and some room shapes changed. Only one small chimney remains.

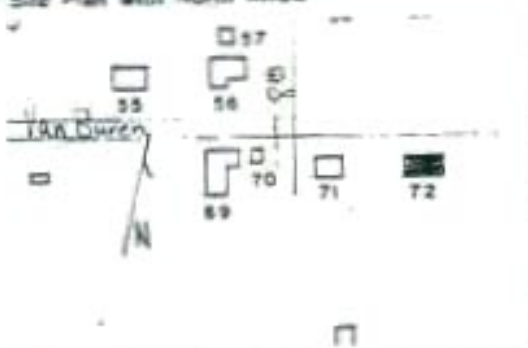
44. con't

two board and batten, gable roofed shed/barns of good size, and a 1½ story board and batten gable roofed smokehouse to the SW of the residence which is original to the house.

Hobbs # 73



Office of Historic Preservation, P.O. Box 176, Jefferson City, Missouri 65101
HISTORIC INVENTORY * Intrusion

10 72		4 Present Name(s) Smith Residence	
2 County Saline		3 Other Name(s) Keelor Weaving Shop	
3 Location of Negatives Friends of Arrow Rock		5 Specific Location 403 W. Van Buren Block 9, Bingham's Add. lot 25	
7 City or Town if Rural, Township & Vicinity Arrow Rock		16 Thematic Category	
8 Site Plan with North Arrow 		17 Date(s) or Period 1971	
9 Coordinates UTM Lot Long		18 Style or Design modern with classical motifs	
10 Site: Building <input checked="" type="checkbox"/> Structure: Object <input type="checkbox"/>		19 Architect or Engineer	
11 On National Register? Yes <input type="checkbox"/> No <input checked="" type="checkbox"/>		20 Contractor or Builder Smith	
12 Part of Estab Hist Dist? Yes <input type="checkbox"/> No <input type="checkbox"/>		21 Original Use, if apparent residence / shop	
13 Name of Established District		22 Present Use residence / shop	
14 District Potent? Yes <input type="checkbox"/> No <input type="checkbox"/>		23 Ownership Public <input type="checkbox"/> Private <input checked="" type="checkbox"/>	
15 Name of Established District		24 Owner's Name & Address, if known Mr. & Mrs. James T. Smith P.O. Box 8 Arrow Rock, MO	
16 Name of Established District		25 Open to Public? restricted Yes <input checked="" type="checkbox"/> No <input type="checkbox"/>	
17 Name of Established District		26 Local Contact Person or Organization Friends of Arrow Rock c/o Richard Polly	
18 Name of Established District		27 Other Surveys in Which Included	
19 Name of Established District		28 No. of Stories 2	
20 Name of Established District		29 Basement? Yes <input checked="" type="checkbox"/> full, walk out	
21 Name of Established District		30 Foundation Material reinforced concrete	
22 Name of Established District		31 Wall Construction frame	
23 Name of Established District		32 Roof Type & Material gable asphalt sh	
24 Name of Established District		33 No. of Bays Front Side	
25 Name of Established District		34 Wall Treatment vinyl siding	
26 Name of Established District		35 Plan Shape rec	
27 Name of Established District		36 Changes: Addition <input type="checkbox"/> Altered <input type="checkbox"/> Moved <input type="checkbox"/> (Explain in #42)	
28 Name of Established District		37 Condition Interior good Exterior good	
29 Name of Established District		38 Preservation Underway? Yes <input type="checkbox"/> No <input type="checkbox"/>	
30 Name of Established District		39 Endangered? By What? Yes <input type="checkbox"/> No <input checked="" type="checkbox"/>	
31 Name of Established District		40 Visible from Public Road? Yes <input checked="" type="checkbox"/> No <input type="checkbox"/>	
32 Name of Established District		41 Distance from and Frontage on Road	
42 Further Description of Important Features One story all to the W is shop area. Structure is embellished with shutters, returns at the gable ends, and a pedimented surround at the main entrance door.			
43 History and Significance No house on property in 1896 Plat. Mantel in E room is from Henry Hogge house when it was remodeled in the 1930's.			
44 Description of Environment and Outbuildings Residence faces Van Buren (N). A large gravel drive is to the W of the residence and shop. There are no outbuildings.			
45 Sources of Information Interview with Mr. & Mrs. Smith, 3-79 1896 Atlas		46 Prepared by L. Harper	
		47 Organization Friends of Arrow Rock	
		48 Date 6-79	
		49 Revision Date(s)	



Office of Historic Preservation, P.O. Box 176, Jefferson City, Missouri 65101
HISTORIC INVENTORY

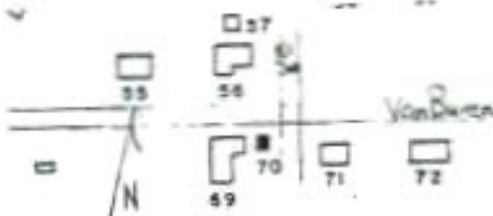

<p>1 71</p> <p>2 County Saline</p> <p>3 Location of Negatives Friends of Arrow Rock</p>	<p>4 Present Name(s) Van Arsdale Residence</p> <p>5 Other Name(s)</p>
<p>6 Specific Location Block 9 Bingham's Add., lot 42</p>	<p>16 Thematic Category</p> <p>17 Date(s) or Period c. 1856</p>
<p>7 City or Town if Rural, Township & Vicinity Arrow Rock</p>	<p>18 Style or Design Vernacular with Classical</p>
<p>8 Site Plan with North Arrow</p>	<p>19 Architect or Engineer</p> <p>20 Contractor or Builder Bingham family (?)</p> <p>21 Original Use, if apparent residence</p> <p>22 Present Use residence</p>
<p>9 Coordinates UTM Lat _____ Long _____</p>	<p>23 Ownership Public <input type="checkbox"/> Private <input checked="" type="checkbox"/></p> <p>24 Owner's Name & Address, if known Mrs. Agnes Van Arsdale Arrow Rock, MO</p>
<p>10 Site <input checked="" type="checkbox"/> Building <input checked="" type="checkbox"/> Structure <input type="checkbox"/> Object <input type="checkbox"/></p> <p>11 On National Register? Yes <input type="checkbox"/> No <input checked="" type="checkbox"/></p> <p>12 Part of Estab. Hist. Dist.? Yes <input type="checkbox"/> No <input type="checkbox"/></p> <p>13 Name of Established District</p>	<p>25 Open to Public? Yes <input type="checkbox"/> No <input checked="" type="checkbox"/></p> <p>26 Local Contact Person or Organization Friends of Arrow Rock c/o Richard Torry</p> <p>27 Other Surveys in Which Included</p>
<p>14 District Potential? Yes <input type="checkbox"/> No <input type="checkbox"/></p>	<p>28 No. of Stories 2</p> <p>29 Basement? Yes <input type="checkbox"/> No <input type="checkbox"/></p> <p>30 Foundation Material stone piers</p> <p>31 Wall Construction timber frame, frame</p> <p>32 Roof Type & Material gable, hip, asphalt sh</p> <p>33 No. of Bays Front 5 Side _____</p> <p>34 Wall Treatment clapboard</p> <p>35 Plan Shape L</p>
<p>36 Changes (Explain in #42) Addition <input checked="" type="checkbox"/> Altered <input type="checkbox"/> Moved <input type="checkbox"/></p> <p>37 Condition Interior <u>good</u> Exterior <u>good</u></p> <p>38 Preservation Underway? Yes <input type="checkbox"/> No <input type="checkbox"/></p> <p>39 Endangered? By What? Yes <input type="checkbox"/> No <input checked="" type="checkbox"/></p> <p>40 Visible from Public Road? Yes <input checked="" type="checkbox"/> No <input type="checkbox"/></p> <p>41 Distance from and Frontage on Road</p>	<p>42 Further Description of Important Features Originally a one story, 3 room house with ell and a central hall. In the 1860's the 2nd story was added - 3 rooms up with a hall and a porch with a balcony. The construction is a dovetail construction with diagonal corner bracing sitting on hand hewn oak sills 8 x 16". The 16' rooms have 2 x 8" double floors of pine. The 2nd story addition is evident by the difference in size of</p>
<p>43 History and Significance Oral history indicates that the residence was associated with the Bingham family. The building has architectural merit in its purity of form and its evidence of how a building grew into its present shape and structure.</p>	<p>44 Description of Environment and Outbuildings The building sits on the SE corner of Van Vuren and 8th Sts., facing N onto Van Buren. There is a one story frame garage to the SE of the building which dates to the turn of the century. A frame privy sits near the garage.</p>
<p>45 Sources of Information Interview with H. Templeton, 4-79 1896 Plat</p>	<p>46 Prepared by L. Harper</p> <p>47 Organization Friends of Arrow Rock</p> <p>48 Date 6-79</p> <p>49 Revision Date(s)</p>

42. con't

clapboarding. The 3 bay front porch was removed in 1963. The 2 story pent roofed addition on the SE was added in 1968 by H. Templeton and is of frame construction. The interior of the house remains basically unchanged from its earlier form. The entrance has a transom and side-lights. A wide plain frieze follows the roofline of the W, N and the original part of the E facades. Elaborate corbelling on the chimneys form pointed arches and caps. The cistern was enclosed within the rear addition.

Office of Historic Preservation, P.O. Box 176, Jefferson City, Missouri 65101
HISTORIC INVENTORY

* Intrusion

1 70		4 Present Name(s) "Red Apple"		100
2 County Saline		5 Other Name(s) Emmerson's Snack Shop		
3 Location of Neighbors Friends of Arrow Rock				
6 Specific Location Block 18 Bingham's Addition NE 1/4 of lot 51		18 Thematic Category 17 Date(s) of Period 1966		200
7 City or Town if Rural, Township & Vicinity 8 Site Plan with North Arrow 		18 Style or Design vernacular		
9 Coordinates UTM Lat _____ Long _____		19 Architect or Engineer 20 Contractor or Builder Emmerson, Ottis West		
10 Site: Building <input checked="" type="checkbox"/> Structure: Object <input type="checkbox"/>		21 Original Use, if apparent commerical, snack shop		
11 On National Register? Yes <input type="checkbox"/> No <input checked="" type="checkbox"/>		22 Present Use for sale		
12 Is it Eligible? Yes <input type="checkbox"/> No <input checked="" type="checkbox"/>		23 Ownership Public <input type="checkbox"/> Private <input checked="" type="checkbox"/>		
13 Part of Estab. Hist. Dist.? Yes <input type="checkbox"/> No <input type="checkbox"/>		24 Owner's Name & Address, if known Virginia Emmerson Arrow Rock, MO		
14 District Potential? Yes <input type="checkbox"/> No <input type="checkbox"/>		25 Open to Public? Yes <input checked="" type="checkbox"/> No <input type="checkbox"/>		
15 Name of Established District 16 Further Description of Important Features The building is a one room gable roofed structure with a one room pent roof screened porch on its E facade.		26 Local Contact Person or Organization Friends of Arrow Rock c/o Richard Forry		
17 Other Surveys in Which Included 43 History and Significance 44 Description of Environment and Outbuildings The building sits on the SW corner of Van Buren and 8th Sts., facing N onto Van Buren. There are no outbuildings; the structure is associated with the Emmerson property.		27 Condition Interior <u>good</u> Exterior <u>good</u>		
45 Sources of Information Interview with Mr. & Mrs. J. Emmerson, 3-79		28 No. of Stories <u>1</u>		
46 Prepared by L. Harper		29 Basement? Yes <input type="checkbox"/> No <input checked="" type="checkbox"/>		
47 Organization Friends of Arrow Rock		30 Foundation Material concrete block		
48 Date 6-79		31 Wall Construction frame		
49 Revision Date(s)		32 Roof Type & Material gable, wood sh.		
		33 No. of Bays Front <u>Side</u>		
		34 Wall Treatment board & batten		
		35 Plan Shape <u>rec</u>		
		36 Changes-- (Explain in #42) Addition <input type="checkbox"/> Altered <input type="checkbox"/> Moved <input type="checkbox"/>		
		37 Preservation Underway? Yes <input type="checkbox"/> No <input type="checkbox"/>		
		38 Endangered? By What? Yes <input type="checkbox"/> No <input checked="" type="checkbox"/>		
		39 Visible from Public Road? Yes <input checked="" type="checkbox"/> No <input type="checkbox"/>		
		40 Distance from and Frontage on Road		
				



100

200

4 Present Name(s)

4 Other Name(s)

Office of Historic Preservation, P.O. Box 176, Jefferson City, Missouri 65101
HISTORIC INVENTORY

1 No. 69		4 Present Name(s) Emmerson Residence		2 County Saline	
3 County Saline		5 Other Name(s)			
6 Location of Negatives Friends of Arrow Rock					
8 Specific Location Block 18 Bingham's Addition lot 51		18. Thematic Category		23 No. of Stories 1	
7 City or Town if Rural, Township & Vicinity Arrow Rock		17 Date(s) or Period c. 1858			29. Basement? partial Yes <input checked="" type="checkbox"/> No <input type="checkbox"/>
9 Site Plan with North Arrow 		18 Style or Design vernacular with classical affinities			30 Foundation Material concrete block
		19. Architect or Engineer		31. Wall Construction timber frame	
		20. Contractor or Builder		32. Roof Type & Material gable, asphalt sh	
		21. Original Use, if apparent residence		33. No. of Bays Front 5 Side 1	
		22. Present Use residence		34. Wall Treatment narrow vinyl siding	
		23. Ownership Public <input type="checkbox"/> Private <input checked="" type="checkbox"/>		35. Plan Shape L	
9 Coordinates UTM Lat Long		24. Owner's Name & Address, if known Mr. & Mrs. John Emmerson P.O. Box 7 Arrow Rock, MO		36. Changes— (Explain in #42) Addition <input checked="" type="checkbox"/> Altered <input type="checkbox"/> Moved <input type="checkbox"/>	
10 Site <input checked="" type="checkbox"/> Building <input checked="" type="checkbox"/> Structure <input type="checkbox"/> Object <input type="checkbox"/>		25. Local Contact Person or Organization Friends of Arrow Rock c/o Richard Perry		37. Condition Interior good Exterior good	
11. On National Register? Yes <input type="checkbox"/> No <input checked="" type="checkbox"/>		12. Is it Eligible? Yes <input type="checkbox"/> No <input type="checkbox"/>		38. Preservation Underway? Yes <input type="checkbox"/> No <input type="checkbox"/>	
13. Part of Estab. Hist. Dist.? Yes <input type="checkbox"/> No <input type="checkbox"/>		14. District Potent? Yes <input type="checkbox"/> No <input type="checkbox"/>		39. Endangered? By What? Yes <input type="checkbox"/> No <input checked="" type="checkbox"/>	
15. Name of Established District		27. Other Surveys in Which Included		40. Visible from Public Road? Yes <input checked="" type="checkbox"/> No <input type="checkbox"/>	
42. Further Description of Important Features Plan is double pen, dog trot type with breezeway or central hall. There are interior gable end chimneys with corbelled caps. The entrance, which is surrounded by a 5 light transom and 5 light sidelights which have much of the original glass intact, is protected by a one story, one bay gable roofed, pedimented porch with turned porch supports. Windows on the main facade are		43. History and Significance Significant for its purity of form in relation to its main facade and its reference to folk type architecture. Previous owners include the Brockway's and Dr. McQuire. A large Bicentennial White Oak tree is located in the back yard S. of the residence.			
44. Description of Environment and Outbuildings The structure sits on a slight knoll and faces N onto VanBuren St. The "Red Apple" sits E of the building on the same lot. Several outbuilding are associated with the house but appear to sit on lot 50. A garage					
45. Sources of Information Interview with Mr. & Mrs. Emmerson, 3-79 1896 Platbook					
		46. Prepared by L. Harper		47. Organization Friends of Arrow Rock	
		48. Date 6-79		49. Revision Date(s)	

42. con't

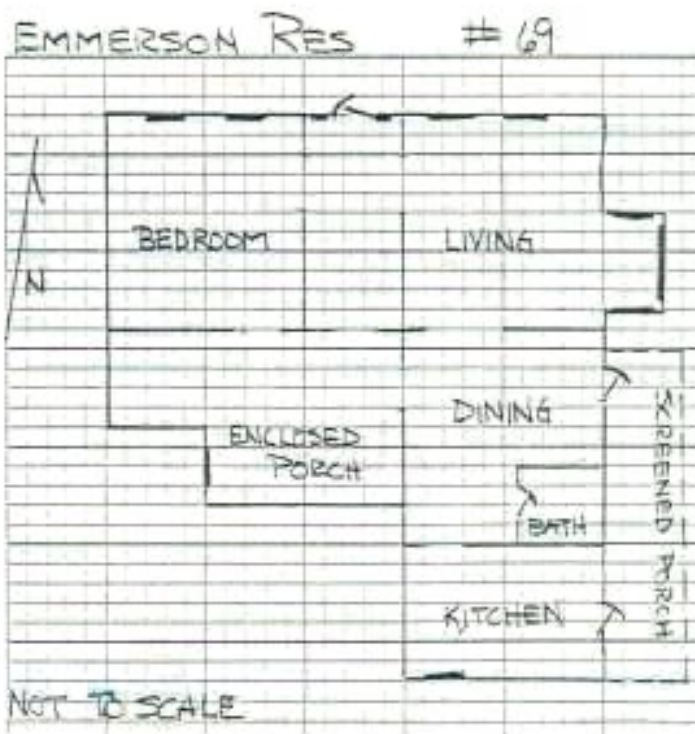
6 over 6 double hung type. A bay window has been added to the E facade. Originally the house sat on stone piers, however in 1949 when plumbing was added, concrete floors were laid over the dirt basement floors and a concrete block footing was put in. The house still sits on it 14" x 14" hand hewn walnut sill. Additions to the original 2 rooms include an ell (by 1896) to the rear (SE) which includes a kitchen and dining room, with a long porch of Victorian vintage (now screened) along its E facade. On the SW an added porch has been enclosed. Narrow exterior siding was added in 1978.

On the interior, some modernization has taken place; lowered ceilings, panelled walls, but much of the wide millwork remains and the wide board floors, over diagonal sub-floors, remain in the bedroom and hall. The 3 windows of the bay are attenuated and are 2 over 2 with fluted surrounds. The opening between the living and dining room is now wide, but evidence from the flooring indicated it was once a single door. Much of the hardware is original with several original 4 panel doors. The front door has a brass doorbell patented April 14, 1891.

44 con't

built in c. 1958 sits to the W of the house on lot 68 with access from Van Buren St.

18 Engineers to the Inch



Office of Historic Preservation, P.O. Box 176, Jefferson City, Missouri 65101
HISTORIC INVENTORY * Intrusion

1. No		4. Present Name(s) Townsend Property	
2. County Saline		3. Other Name(s)	
3. Location of Neighbors Friends of Arrow Rock			
5. Specific Location Block 17, Bingham's Addition lot 52		16. Thematic Category	
7. City or Town if Rural, Township & Vicinity Arrow Rock		17. Date(s) or Period 1955	
6. Site Plan with North Arrow		18. Style or Design	
9. Coordinates UTM Lat Long		19. Architect or Engineer	
10. Site : Building <input checked="" type="checkbox"/> Structure : Object <input type="checkbox"/>		20. Contractor or Builder H. J. Katmann & A. Townsend	
11. On National Register? Yes <input type="checkbox"/> No <input checked="" type="checkbox"/>		21. Original Use, if apparent residence	
12. Part of Estab. Hstl. Dist.? Yes <input type="checkbox"/> No <input type="checkbox"/>		22. Present Use storage	
13. Name of Established District		23. Ownership Public <input type="checkbox"/> Private <input checked="" type="checkbox"/>	
14. District Potent? Yes <input type="checkbox"/> No <input type="checkbox"/>		24. Owner's Name & Address, if known Mr. & Mrs. A. Townsend Arrow Rock, MO	
15. Name of Established District		25. Open to Public? Yes <input type="checkbox"/> No <input checked="" type="checkbox"/>	
16. Thematic Category		26. Local Contact Person or Organization Friends of Arrow Rock c/o Richard Perry	
17. Date(s) or Period		27. Other Surveys in Which Included	
18. Style or Design		28. No. of Stories 1	
19. Architect or Engineer		29. Basement? Yes <input type="checkbox"/> No <input checked="" type="checkbox"/>	
20. Contractor or Builder		30. Foundation Material concrete block	
21. Original Use, if apparent		31. Wall Construction frame	
22. Present Use		32. Roof Type & Material hip gable, asphalt sh.	
23. Ownership		33. No. of Bays Front <input type="checkbox"/> Side <input type="checkbox"/>	
24. Owner's Name & Address, if known		34. Wall Treatment asbestos siding	
25. Open to Public?		35. Plan Shape L	
26. Local Contact Person or Organization		36. Changes: (Explain in #42) Addition <input type="checkbox"/> Altered <input type="checkbox"/> Moved <input type="checkbox"/>	
27. Other Surveys in Which Included		37. Condition Interior <input type="checkbox"/> Exterior good	
28. No. of Stories		38. Preservation Underway? Yes <input type="checkbox"/> No <input type="checkbox"/>	
29. Basement?		39. Endangered? By What? Yes <input type="checkbox"/> No <input checked="" type="checkbox"/>	
30. Foundation Material		40. Visible from Public Road? Yes <input checked="" type="checkbox"/> No <input type="checkbox"/>	
31. Wall Construction		41. Distance from and Frontage on Road	
32. Roof Type & Material		42. Further Description of Important Features There is a small gable porch supported by brackets over the entrance. An ell extends to the S. The roof line has open eaves.	
33. No. of Bays		43. History and Significance This residence was built for the parents of Mrs. Townsend.	
34. Wall Treatment		44. Description of Environment and Outbuildings There are no outbuildings. The structure sits behind the main house and faces S.	
35. Plan Shape		45. Sources of Information Interview with Mr. & Mrs. Townsend, 6-79	
36. Changes: (Explain in #42)		46. Prepared by L. Harper	
37. Condition		47. Organization Friends of Arrow Rock	
38. Preservation Underway?		48. Date 6079	
39. Endangered? By What?		49. Revision Date:	
40. Visible from Public Road?			
41. Distance from and Frontage on Road			



Office of Historic Preservation, P.O. Box 176, Jefferson City, Missouri 65101

HISTORIC INVENTORY

1 No. 56		4 Present Name(s) Townsend Residence	
2 County Saline		5 Other Name(s)	
3 Location of Negatives Friends of Arrow Rock			
6 Specific Location Block 17 Bingham's addition lot 52 400 W. Van Buren		16 Thematic Category	
7 City or Town if Rural, Township & Vicinity Arrow Rock		17 Date(s) or Period pre 1900	
8 Site Plan with North Arrow		18 Style or Design vernacular	
		19 Architect or Engineer	
		20 Contractor or Builder	
9 Coordinates Lat _____ Long _____		21 Original Use, if apparent residence	
10 Site: Building <input type="checkbox"/> Object <input type="checkbox"/>		22 Present Use residence	
11 On National Register? Yes <input type="checkbox"/> No <input checked="" type="checkbox"/>		23 Ownership Public <input type="checkbox"/> Private <input checked="" type="checkbox"/>	
12 Is it Eligible? Yes <input checked="" type="checkbox"/> No <input type="checkbox"/>		24 Owner's Name & Address, if known Mr. & Mrs. A.N. Townsend Arrow Rock, MO	
13 Part of Estab. Hist. Dist.? Yes <input type="checkbox"/> No <input type="checkbox"/>		25 Open to Public? Yes <input type="checkbox"/> No <input checked="" type="checkbox"/>	
14 District Potent? Yes <input type="checkbox"/> No <input type="checkbox"/>		26 Local Contact Person or Organization Friends of Arrow Rock c/o Richard Perry	
15 Name of Established District		27 Other Surveys in which included	
42 Further Description of Important Features The assorted roofline indicated several additions. There is an enclosed back porch. The front porch has a pent roof with wrought iron supports, and a beaded board ceiling. In 1946 a basement was put in to replace the cellar. Originally the house set of stone piers with large round walnut piers for extra support. Interior modifications include the removal of one wall and the			
43 History and Significance Abstract shows property was connected with lot 52 and the blacksmith shop.			
44 Description of Environment and Outbuildings There is a metal garage to the W of the residence. House sits at the corner of Van Buren and 8th Sts, facing S onto Van Buren.			
45 Sources of Information Interview with Mr. & Mrs. Townsend, 5-79		46 Prepared by L. Harper	
		47 Organization FRIENDS OF ARROW ROCK	
		48 Date 6-79	
		49 Revision Date(s)	

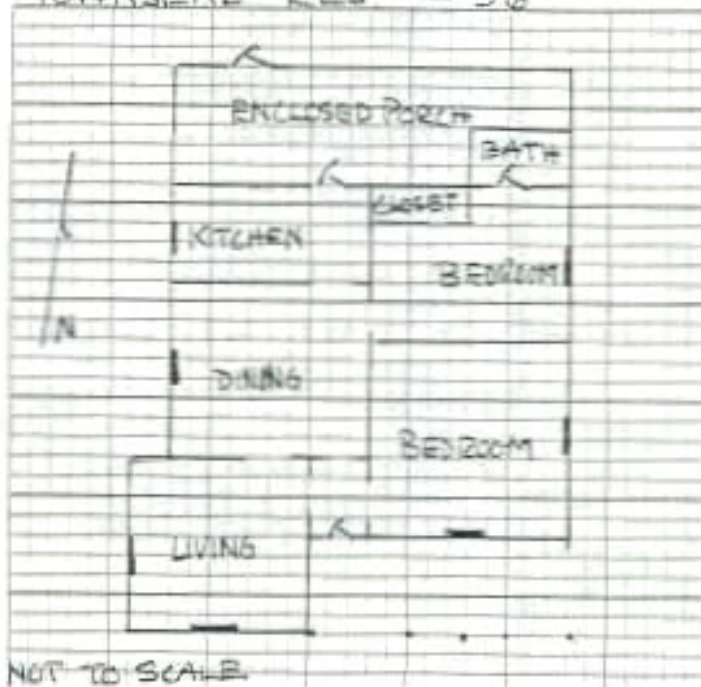
42. con't

bath addition as well as new hardwood floors. Wide heavily molded millwork is evident throughout most of the residence. Oral tradition claims that the two E rooms are log. Windows in these room are attenuated.

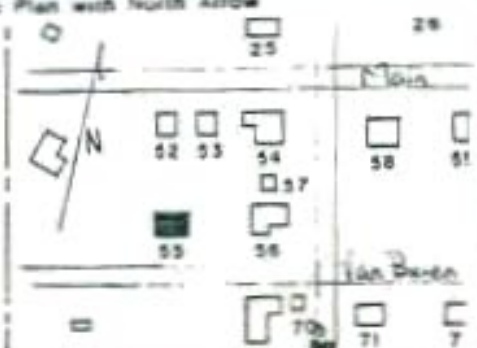
On the front porch evidence of the old wood siding and dentils can still be found.

See Appendix for other layouts

TOWNSEND RES # 56



Office of Historic Preservation, P.O. Box 176, Jefferson City, Missouri 65101
HISTORIC INVENTORY * Intrusion

1 No 55		4 Present Name(s) Templeton Residence	
2 County Saline		5 Other Name(s)	
3 Location of Negatives Friends of Arrow Rock			
6 Specific Location Block 17 Bingham's Addition lot 67		16 Thematic Category	
7 City or Town If Rural, Township & Vicinity Arrow Rock		17 Date(s) or Period 1977	
8 Site Plan with North Arrow 		18 Style or Design Cape Cod	
9 Coordinates Lat Long		19 Architect or Engineer	
10 Site : Building <input checked="" type="checkbox"/>		20 Contractor or Builder B. Jay Collins'	
11 On National Register? Yes <input type="checkbox"/> No <input checked="" type="checkbox"/>		21 Original Use, if apparent residence	
12 Is it Eligible? Yes <input type="checkbox"/> No <input checked="" type="checkbox"/>		22 Present Use residence	
13 Part of Estab. Hist. Dist.? Yes <input type="checkbox"/> No <input type="checkbox"/>		23 Ownership Public <input type="checkbox"/> Private <input checked="" type="checkbox"/>	
14 District Potent? Yes <input type="checkbox"/> No <input type="checkbox"/>		24 Owner's Name & Address, if known Mr. & Mrs. Herb Templeton Arrow Rock, MO	
15 Name of Established District		25 Open to Public? Yes <input type="checkbox"/> No <input checked="" type="checkbox"/>	
42 Further Description of Important Features The residence has two gable roofed attic dormerson the primary facade. Windows on this facade have shutters. An attached garage is on the E end of the structure.		26 Local Contact Person or Organization Friends of Arrow Rock c/o Richard Forry	
43 History and Significance Well from a previous residence still exists.		27 Other Surveys in Which Included	
44 Description of Environment and Outbuildings Residence sits close to street facing S onto Van Buren St. There are no outbuildings.		28 No. of Stories 1 1/2	
45 Sources of Information Interview with Herb Templeton, 4-79		29 Basement? Yes <input checked="" type="checkbox"/> No <input type="checkbox"/> full	
		30 Foundation Material poured concrete	
		31 Wall Construction frame	
		32 Roof Type & Material gable, asphalt sh	
		33 No. of Bays Front Side	
		34 Wall Treatment vinyl siding	
		35 Plan Shape rec	
		36 Changes: (Explain in #42) Addition <input type="checkbox"/> Altered <input type="checkbox"/> Moved <input type="checkbox"/>	
		37 Condition Interior good Exterior good	
		38 Preservation Underway? Yes <input type="checkbox"/> No <input type="checkbox"/>	
		39 Endangered? By What? Yes <input type="checkbox"/> No <input checked="" type="checkbox"/>	
		40 Visible from Public Road? Yes <input checked="" type="checkbox"/> No <input type="checkbox"/>	
		41 Distance from and Frontage on Road	
		46 Prepared by L. Harper	
		47 Organization Friends of Arrow Rock	
		48 Date 6-79	
		49 Revision Date(s)	

