

D. Address / Location		
3500	California	Ave.
E. City	St. Louis, MO 63118	B. County 191 St. Louis

2I. Owner's Name and Address (if Different)

A. Historic Name	
C. Other Name(s)	

N. Ownership	Private	<input checked="" type="checkbox"/>	Local	<input type="checkbox"/>	Federal	<input type="checkbox"/>	State	<input type="checkbox"/>	Mix	<input type="checkbox"/>
---------------------	---------	-------------------------------------	-------	--------------------------	---------	--------------------------	-------	--------------------------	-----	--------------------------

P. UTM X and Y Coordinates	741256.804430575	4274912.61102247
-----------------------------------	------------------	------------------

City Parcel Identification Number	157000120	Additional City Identification Number	157000120
--	-----------	--	-----------

2A. Architect / Builder / Designer / Engineer
W. Gruenwald (1916)

2B. Architectural Style

2C. Property Type
52 Two-Family Flat

2D. Construction Date	1916		
2E. Alteration Dates	#Name	2F. Date Rebuilt	
		2G. Date Moved	
		2H. Demo Date	

2J. Historic Function
01 Domestic

2K. Historic Sub-Function
01B Multiple Dwelling

Present Function
01 Domestic
01B Multiple Dwelling

Q. Area(s) of Significance/Contexts
030 Architecture
070 Community Planning and Development

NR Eligibility	Contributing to district
-----------------------	--------------------------

Integrity
Good to Fair

Survey Report
Dutchtown Survey

Preparer	Survey Date
Historic Preservation Services, LLC	2002 -- 2003

2M. Resource Type	Building
--------------------------	----------

2N. Stories	
Primary Structure	2
Secondary Structure	

2O. Structural Systems
UD Undetermined

2P. Wall Materials
30 Brick: Common Bond

2Q. Other Materials

2R. Roof Shapes
FT Flat
PR Parapet

2S. Roof Materials
01 None Listed
99 Other: Composition Shingle

2T. Roof Features

2U. Foundation Materials
40 Stone

2V. Porch Type
OH One-Half: Hipped

2W. Plan Code
RC Rectangle

2Z. Sources
Sanborn maps, plat maps, and building permits.



D. Address / Location		
3501	California	Ave.
E. City	St. Louis, MO 63118	B. County 191 St. Louis

2I. Owner's Name and Address (if Different)

A. Historic Name	
C. Other Name(s)	

N. Ownership	Private	<input checked="" type="checkbox"/>	Local	<input type="checkbox"/>	Federal	<input type="checkbox"/>	State	<input type="checkbox"/>	Mix	<input type="checkbox"/>
---------------------	---------	-------------------------------------	-------	--------------------------	---------	--------------------------	-------	--------------------------	-----	--------------------------

P. UTM X and Y Coordinates	741202.591541729	4274921.22000217
-----------------------------------	------------------	------------------

City Parcel Identification Number	157100100	Additional City Identification Number	157100100
--	-----------	--	-----------

2A. Architect / Builder / Designer / Engineer
Henry Luehrmann (1912)

2B. Architectural Style

2C. Property Type
59 Multi-Family Undetermined

2D. Construction Date	1912		
2E. Alteration Dates	#Name	2F. Date Rebuilt	
		2G. Date Moved	
		2H. Demo Date	

2J. Historic Function
01 Domestic

2K. Historic Sub-Function
01A Single Dwelling

Present Function
01 Domestic
01A Single Dwelling

Q. Area(s) of Significance/Contexts
030 Architecture
070 Community Planning and Development

NR Eligibility	Contributing to district
-----------------------	--------------------------

Integrity
Excellent

Survey Report
Dutchtown Survey

Preparer	Survey Date
Historic Preservation Services, LLC	2002 -- 2003

2M. Resource Type	Building
--------------------------	----------

2N. Stories	
Primary Structure	2
Secondary Structure	

2O. Structural Systems
UD Undetermined

2P. Wall Materials
30 Brick: Flemish Bond

2Q. Other Materials

2R. Roof Shapes
GB Gable: Cross

2S. Roof Materials
50 Metal

2T. Roof Features

2U. Foundation Materials
30 Brick

2V. Porch Type
OB Other Bay

2W. Plan Code
SQ Square

2Z. Sources
Sanborn maps, plat maps, and building permits.



D. Address / Location		
3506-08	California	Ave.
E. City St. Louis, MO 63118	B. County 191 St. Louis	

2I. Owner's Name and Address (if Different)

A. Historic Name	
C. Other Name(s)	

N. Ownership	Private	<input checked="" type="checkbox"/>	Local	<input type="checkbox"/>	Federal	<input type="checkbox"/>	State	<input type="checkbox"/>	Mix	<input type="checkbox"/>
---------------------	---------	-------------------------------------	-------	--------------------------	---------	--------------------------	-------	--------------------------	-----	--------------------------

P. UTM X and Y Coordinates	741254.578913015	4274896.60621858
-----------------------------------	------------------	------------------

City Parcel Identification Number	157000110	Additional City Identification Number	157000110
--	-----------	--	-----------

2A. Architect / Builder / Designer / Engineer

2B. Architectural Style

2C. Property Type
53 Four-Family Flat

2D. Construction Date	c.	1915
2E. Alteration Dates	#Name	2F. Date Rebuilt
		2G. Date Moved
		2H. Demo Date

2J. Historic Function
01 Domestic

2K. Historic Sub-Function
01B Multiple Dwelling

Present Function
01 Domestic
01B Multiple Dwelling

Q. Area(s) of Significance/Contexts
030 Architecture
070 Community Planning and Development

NR Eligibility	Contributing to district
-----------------------	--------------------------

Integrity
Excellent

Survey Report
Dutchtown Survey

Preparer	Survey Date
Historic Preservation Services, LLC	2002 -- 2003

2M. Resource Type	Building
--------------------------	----------

2N. Stories	
Primary Structure	2
Secondary Structure	

2O. Structural Systems
LB Load Bearing Brick

2P. Wall Materials
30 Brick

2Q. Other Materials

2R. Roof Shapes
FT Flat
PR Parapet

2S. Roof Materials
01 None Listed
99 Other: Composition Shingle

2T. Roof Features

2U. Foundation Materials
40 Stone

2V. Porch Type
CB Central Bay: Half-hipped

2W. Plan Code
SQ Square

2Z. Sources
Sanborn maps, plat maps, and building permits.





D. Address / Location		
3507	California	Ave.
E. City	St. Louis, MO 63118	B. County 191 St. Louis

2I. Owner's Name and Address (if Different)

A. Historic Name	
C. Other Name(s)	

N. Ownership	Private	<input checked="" type="checkbox"/>	Local	<input type="checkbox"/>	Federal	<input type="checkbox"/>	State	<input type="checkbox"/>	Mix	<input type="checkbox"/>
---------------------	---------	-------------------------------------	-------	--------------------------	---------	--------------------------	-------	--------------------------	-----	--------------------------

P. UTM X and Y Coordinates	741200.614895886	4274906.63684337
-----------------------------------	------------------	------------------

City Parcel Identification Number	157100110	Additional City Identification Number	157100110
--	-----------	--	-----------

2A. Architect / Builder / Designer / Engineer

2B. Architectural Style
45 Queen Anne

2C. Property Type
19 Side Hall (Townhouse)

2D. Construction Date	1921
------------------------------	------

2E. Alteration Dates	#Name	2F. Date Rebuilt	
		2G. Date Moved	
		2H. Demo Date	

2J. Historic Function
01 Domestic

2K. Historic Sub-Function

Present Function
01 Domestic

Q. Area(s) of Significance/Contexts
030 Architecture
070 Community Planning and Development

NR Eligibility	Contributing to district
-----------------------	--------------------------

Integrity
Good to Fair

Survey Report
Dutchtown Survey

Preparer	Survey Date
Historic Preservation Services, LLC	2002 -- 2003

2M. Resource Type	Building
--------------------------	----------

2N. Stories	
Primary Structure	2
Secondary Structure	

2O. Structural Systems
UD Undetermined

2P. Wall Materials
30 Brick: Common Bond

2Q. Other Materials

2R. Roof Shapes
CM Complex

2S. Roof Materials
99 Other: Composition Shingle

2T. Roof Features
DR Dormer: Half-hipped

2U. Foundation Materials
40 Stone

2V. Porch Type
R1 Recessed-1 Story

2W. Plan Code
IR Irregular

2Z. Sources
Sanborn maps, plat maps, and building permits.



D. Address / Location		
3510-12	California	Ave.
E. City St. Louis, MO 63118	B. County	191 St. Louis

2I. Owner's Name and Address (if Different)

A. Historic Name	
C. Other Name(s)	

N. Ownership	Private	<input checked="" type="checkbox"/>	Local	<input type="checkbox"/>	Federal	<input type="checkbox"/>	State	<input type="checkbox"/>	Mix	<input type="checkbox"/>
---------------------	---------	-------------------------------------	-------	--------------------------	---------	--------------------------	-------	--------------------------	-----	--------------------------

P. UTM X and Y Coordinates	741252.824682936	4274884.51463288
-----------------------------------	------------------	------------------

City Parcel Identification Number	157000100	Additional City Identification Number	157000100
--	-----------	--	-----------

--

2A. Architect / Builder / Designer / Engineer
A. Beckemeier (1914)

2B. Architectural Style

2C. Property Type
53 Four-Family Flat

2D. Construction Date	c.	1915
------------------------------	----	------

2E. Alteration Dates	#Name	2F. Date Rebuilt	
		2G. Date Moved	
		2H. Demo Date	

2J. Historic Function
01 Domestic

2K. Historic Sub-Function
01B Multiple Dwelling

Present Function
01 Domestic
01B Multiple Dwelling

Q. Area(s) of Significance/Contexts
030 Architecture
070 Community Planning and Development

NR Eligibility	Contributing to district
-----------------------	--------------------------

Integrity
Good to Fair

Survey Report
Dutchtown Survey

Preparer	Survey Date
Historic Preservation Services, LLC	2002 -- 2003

2M. Resource Type	Building
--------------------------	----------

2N. Stories	
Primary Structure	2
Secondary Structure	

2O. Structural Systems
LB Load Bearing Brick

2P. Wall Materials
30 Brick

2Q. Other Materials

2R. Roof Shapes
FT Flat
PR Parapet

2S. Roof Materials
01 None Listed
99 Other: Composition Shingle

2T. Roof Features

2U. Foundation Materials
40 Stone

2V. Porch Type
CB Central Bay: Half-hipped

2W. Plan Code
SQ Square

2Z. Sources
Sanborn maps, plat maps, and building permits.





D. Address / Location		
3511	California	Ave.
E. City	St. Louis, MO 63118	B. County 191 St. Louis

2I. Owner's Name and Address (if Different)

A. Historic Name	
C. Other Name(s)	

N. Ownership	Private	<input checked="" type="checkbox"/>	Local	<input type="checkbox"/>	Federal	<input type="checkbox"/>	State	<input type="checkbox"/>	Mix	<input type="checkbox"/>
---------------------	---------	-------------------------------------	-------	--------------------------	---------	--------------------------	-------	--------------------------	-----	--------------------------

P. UTM X and Y Coordinates	741199.079913074	4274894.82143743
-----------------------------------	------------------	------------------

City Parcel Identification Number	157100120	Additional City Identification Number	157100120
--	-----------	--	-----------

2A. Architect / Builder / Designer / Engineer
A. Hess Const. (1922)

2B. Architectural Style
65 Bungalow/Craftsman

2C. Property Type
22 Bungalow/Bungalowoid

2D. Construction Date	1922		
2E. Alteration Dates	#Name	2F. Date Rebuilt	
		2G. Date Moved	
		2H. Demo Date	

2J. Historic Function
01 Domestic

2K. Historic Sub-Function
01A Single Dwelling

Present Function
01 Domestic
01A Single Dwelling

Q. Area(s) of Significance/Contexts
030 Architecture
070 Community Planning and Development

NR Eligibility	Contributing to district
-----------------------	--------------------------

Integrity
Excellent

Survey Report
Dutchtown Survey

Preparer	Survey Date
Historic Preservation Services, LLC	2002 -- 2003

2M. Resource Type	Building
--------------------------	----------

2N. Stories	
Primary Structure	1½
Secondary Structure	

2O. Structural Systems
LB Load Bearing Brick

2P. Wall Materials
30 Brick: Common Bond

2Q. Other Materials

2R. Roof Shapes
GB Gable: Side

2S. Roof Materials
70 Ceramic Tile

2T. Roof Features
DR Dormer: Gable

2U. Foundation Materials
40 Stone

2V. Porch Type
FU Full

2W. Plan Code
SQ Square

2Z. Sources
Sanborn maps, plat maps, and building permits.



D. Address / Location		
3514-16	California	Ave.
E. City St. Louis, MO 63118	B. County	191 St. Louis

2I. Owner's Name and Address (if Different)

A. Historic Name	
C. Other Name(s)	

N. Ownership	Private	<input checked="" type="checkbox"/>	Local	<input type="checkbox"/>	Federal	<input type="checkbox"/>	State	<input type="checkbox"/>	Mix	<input type="checkbox"/>
---------------------	---------	-------------------------------------	-------	--------------------------	---------	--------------------------	-------	--------------------------	-----	--------------------------

P. UTM X and Y Coordinates	741251.156166273	4274872.66565004
-----------------------------------	------------------	------------------

City Parcel Identification Number	157000090	Additional City Identification Number	157000090
--	-----------	--	-----------

2A. Architect / Builder / Designer / Engineer
Wm. Scates (1906)

2B. Architectural Style

2C. Property Type
53 Four-Family Flat

2D. Construction Date	1906		
2E. Alteration Dates	#Name	2F. Date Rebuilt	
		2G. Date Moved	
		2H. Demo Date	

2J. Historic Function
01 Domestic

2K. Historic Sub-Function
01B Multiple Dwelling

Present Function
01 Domestic
01B Multiple Dwelling

Q. Area(s) of Significance/Contexts
030 Architecture
070 Community Planning and Development

NR Eligibility	Contributing to district
-----------------------	--------------------------

Integrity
Good to Fair

Survey Report
Dutchtown Survey

Preparer	Survey Date
Historic Preservation Services, LLC	2002 -- 2003

2M. Resource Type	Building
--------------------------	----------

2N. Stories	
Primary Structure	2
Secondary Structure	

2O. Structural Systems
LB Load Bearing Brick

2P. Wall Materials
30 Brick

2Q. Other Materials

2R. Roof Shapes
FT Flat
PR Parapet

2S. Roof Materials
01 None Listed
99 Other: Composition Shingle

2T. Roof Features

2U. Foundation Materials
40 Stone

2V. Porch Type
CB Central Bay: Half-hipped

2W. Plan Code
RC Rectangle

2Z. Sources
Sanborn maps, plat maps, and building permits.





D. Address / Location		
3515	California	Ave.
E. City	St. Louis, MO 63118	B. County 191 St. Louis

2I. Owner's Name and Address (if Different)

A. Historic Name	
C. Other Name(s)	

N. Ownership	Private	<input checked="" type="checkbox"/>	Local	<input type="checkbox"/>	Federal	<input type="checkbox"/>	State	<input type="checkbox"/>	Mix	<input type="checkbox"/>
---------------------	---------	-------------------------------------	-------	--------------------------	---------	--------------------------	-------	--------------------------	-----	--------------------------

P. UTM X and Y Coordinates	741197.657645145	4274885.15684035
-----------------------------------	------------------	------------------

City Parcel Identification Number	157100130	Additional City Identification Number	157100130
--	-----------	--	-----------

2A. Architect / Builder / Designer / Engineer
L. Evers (1923)

2B. Architectural Style

2C. Property Type
18 Open Gable/Gambrel Front

2D. Construction Date	1923		
2E. Alteration Dates	#Name	2F. Date Rebuilt	
		2G. Date Moved	
		2H. Demo Date	

2J. Historic Function
01 Domestic

2K. Historic Sub-Function
01A Single Dwelling

Present Function
01 Domestic
01A Single Dwelling

Q. Area(s) of Significance/Contexts
030 Architecture
070 Community Planning and Development

NR Eligibility	Contributing to district
-----------------------	--------------------------

Integrity
Good to Fair

Survey Report
Dutchtown Survey

Preparer	Survey Date
Historic Preservation Services, LLC	2002 -- 2003

2M. Resource Type	Building
--------------------------	----------

2N. Stories	
Primary Structure	1½
Secondary Structure	

2O. Structural Systems
LB Load Bearing Brick

2P. Wall Materials
30 Brick: Common Bond

2Q. Other Materials

2R. Roof Shapes
GB Gable: Front

2S. Roof Materials
99 Other: Composition Shingle

2T. Roof Features

2U. Foundation Materials
40 Stone

2V. Porch Type
OB Other Bay: Half-hipped

2W. Plan Code
RC Rectangle

2Z. Sources
Sanborn maps, plat maps, and building permits.





D. Address / Location		
3518-20	California	Ave.
E. City St. Louis, MO 63118	B. County	191 St. Louis

2I. Owner's Name and Address (if Different)

A. Historic Name	
C. Other Name(s)	

N. Ownership	Private	<input checked="" type="checkbox"/>	Local	<input type="checkbox"/>	Federal	<input type="checkbox"/>	State	<input type="checkbox"/>	Mix	<input type="checkbox"/>
---------------------	---------	-------------------------------------	-------	--------------------------	---------	--------------------------	-------	--------------------------	-----	--------------------------

P. UTM X and Y Coordinates	741249.465360553	4274860.62614768
-----------------------------------	------------------	------------------

City Parcel Identification Number	157000080	Additional City Identification Number	157000080
--	-----------	--	-----------

2A. Architect / Builder / Designer / Engineer
Wm. Scates (1906)

2B. Architectural Style

2C. Property Type
53 Four-Family Flat

2D. Construction Date	1906		
2E. Alteration Dates	#Name	2F. Date Rebuilt	
		2G. Date Moved	
		2H. Demo Date	

2J. Historic Function
01 Domestic

2K. Historic Sub-Function
01B Multiple Dwelling

Present Function
01 Domestic
01B Multiple Dwelling

Q. Area(s) of Significance/Contexts
030 Architecture
070 Community Planning and Development

NR Eligibility	Non-contributing to district
-----------------------	------------------------------

Integrity
Poor

Survey Report
Dutchtown Survey

Preparer	Survey Date
Historic Preservation Services, LLC	2002 -- 2003

2M. Resource Type	Building
--------------------------	----------

2N. Stories	
Primary Structure	2
Secondary Structure	

2O. Structural Systems
LB Load Bearing Brick

2P. Wall Materials
30 Brick

2Q. Other Materials

2R. Roof Shapes
FT Flat
PR Parapet

2S. Roof Materials
01 None Listed

2T. Roof Features

2U. Foundation Materials
40 Stone

2V. Porch Type
CB Central Bay

2W. Plan Code
RC Rectangle

2Z. Sources
Sanborn maps, plat maps, and building permits.





D. Address / Location		
3519	California	Ave.
E. City	St. Louis, MO 63118	B. County 191 St. Louis

2I. Owner's Name and Address (if Different)

A. Historic Name	
C. Other Name(s)	

N. Ownership	Private	<input checked="" type="checkbox"/>	Local	<input type="checkbox"/>	Federal	<input type="checkbox"/>	State	<input type="checkbox"/>	Mix	<input type="checkbox"/>
---------------------	---------	-------------------------------------	-------	--------------------------	---------	--------------------------	-------	--------------------------	-----	--------------------------

P. UTM X and Y Coordinates	741195.94008008	4274872.77827093
-----------------------------------	-----------------	------------------

City Parcel Identification Number	157100140	Additional City Identification Number	157100140
--	-----------	--	-----------

2A. Architect / Builder / Designer / Engineer

2B. Architectural Style

2C. Property Type
53 Four-Family Flat

2D. Construction Date	1923		
2E. Alteration Dates	#Name	2F. Date Rebuilt	
		2G. Date Moved	
		2H. Demo Date	

2J. Historic Function
01 Domestic

2K. Historic Sub-Function
01B Multiple Dwelling

Present Function
18 Unknown

Q. Area(s) of Significance/Contexts
030 Architecture
070 Community Planning and Development

NR Eligibility	Contributing to district
-----------------------	--------------------------

Integrity
Good to Fair

Survey Report
Dutchtown Survey

Preparer	Survey Date
Historic Preservation Services, LLC	2002 -- 2003

2M. Resource Type	Building
--------------------------	----------

2N. Stories	
Primary Structure	2
Secondary Structure	

2O. Structural Systems
UD Undetermined

2P. Wall Materials
30 Brick: Common Bond

2Q. Other Materials

2R. Roof Shapes
FT Flat
PR Parapet

2S. Roof Materials
01 None Listed
99 Other: Composition Shingle

2T. Roof Features

2U. Foundation Materials
40 Stone

2V. Porch Type
CB Central Bay: Gable

2W. Plan Code
RC Rectangle

2Z. Sources
Sanborn maps, plat maps, and building permits.



D. Address / Location		
3522	California	Ave.
E. City	St. Louis, MO 63118	B. County 191 St. Louis

2I. Owner's Name and Address (if Different)

A. Historic Name	
C. Other Name(s)	

N. Ownership	Private	<input checked="" type="checkbox"/>	Local	<input type="checkbox"/>	Federal	<input type="checkbox"/>	State	<input type="checkbox"/>	Mix	<input type="checkbox"/>
---------------------	---------	-------------------------------------	-------	--------------------------	---------	--------------------------	-------	--------------------------	-----	--------------------------

P. UTM X and Y Coordinates	741247.758994485	4274848.55998861
-----------------------------------	------------------	------------------

City Parcel Identification Number	157000070	Additional City Identification Number	157000070
--	-----------	--	-----------

2A. Architect / Builder / Designer / Engineer
Wm. Scates (1906)

2B. Architectural Style

2C. Property Type
53 Four-Family Flat

2D. Construction Date	1906		
2E. Alteration Dates	#Name	2F. Date Rebuilt	
		2G. Date Moved	
		2H. Demo Date	

2J. Historic Function
01 Domestic

2K. Historic Sub-Function
01B Multiple Dwelling

Present Function
18 Unknown

Q. Area(s) of Significance/Contexts
030 Architecture
070 Community Planning and Development

NR Eligibility	Contributing to district
-----------------------	--------------------------

Integrity
Good to Fair

Survey Report
Dutchtown Survey

Preparer	Survey Date
Historic Preservation Services, LLC	2002 -- 2003

2M. Resource Type	Building
--------------------------	----------

2N. Stories	
Primary Structure	2
Secondary Structure	

2O. Structural Systems
UD Undetermined

2P. Wall Materials
30 Brick: Common Bond

2Q. Other Materials

2R. Roof Shapes
FT Flat
PR Parapet

2S. Roof Materials
01 None Listed
99 Other: Composition Shingle

2T. Roof Features

2U. Foundation Materials
40 Stone

2V. Porch Type
CB Central Bay: Balcony

2W. Plan Code
RC Rectangle

2Z. Sources
Sanborn maps, plat maps, and building permits.



D. Address / Location		
3523-27	California	Ave.
E. City St. Louis, MO 63118	B. County	191 St. Louis

2I. Owner's Name and Address (if Different)

A. Historic Name	
C. Other Name(s)	

N. Ownership	Private	<input checked="" type="checkbox"/>	Local	<input type="checkbox"/>	Federal	<input type="checkbox"/>	State	<input type="checkbox"/>	Mix	<input type="checkbox"/>
---------------------	---------	-------------------------------------	-------	--------------------------	---------	--------------------------	-------	--------------------------	-----	--------------------------

P. UTM X and Y Coordinates	741194.556011052	4274862.13492895
-----------------------------------	------------------	------------------

City Parcel Identification Number	157100150	Additional City Identification Number	157100150
--	-----------	--	-----------

2A. Architect / Builder / Designer / Engineer

2B. Architectural Style

2C. Property Type
59 Multi-Family Undetermined

2D. Construction Date	c.	1905
2E. Alteration Dates	#Name	2F. Date Rebuilt
		2G. Date Moved
		2H. Demo Date

2J. Historic Function
01 Domestic

2K. Historic Sub-Function
01B Multiple Dwelling

Present Function
18 Unknown

Q. Area(s) of Significance/Contexts
030 Architecture
070 Community Planning and Development

NR Eligibility	Contributing to district
-----------------------	--------------------------

Integrity
Good to Fair

Survey Report
Dutchtown Survey

Preparer	Survey Date
Historic Preservation Services, LLC	2002 -- 2003

2M. Resource Type	Building
--------------------------	----------

2N. Stories	
Primary Structure	2
Secondary Structure	

2O. Structural Systems
LB Load Bearing Brick

2P. Wall Materials
30 Brick

2Q. Other Materials

2R. Roof Shapes
FT Flat
PR Parapet

2S. Roof Materials
01 None Listed
99 Other: Composition Shingle

2T. Roof Features

2U. Foundation Materials
40 Stone

2V. Porch Type
CB Central Bay: Shed

2W. Plan Code
RC Rectangle

2Z. Sources
Sanborn maps, plat maps, and building permits.





D. Address / Location		
3529	California	Ave.
E. City	St. Louis, MO 63118	B. County 191 St. Louis

2I. Owner's Name and Address (if Different)

A. Historic Name	
C. Other Name(s)	

N. Ownership	Private	<input checked="" type="checkbox"/>	Local	<input type="checkbox"/>	Federal	<input type="checkbox"/>	State	<input type="checkbox"/>	Mix	<input type="checkbox"/>
---------------------	---------	-------------------------------------	-------	--------------------------	---------	--------------------------	-------	--------------------------	-----	--------------------------

P. UTM X and Y Coordinates	741192.211040749	4274844.29504233
-----------------------------------	------------------	------------------

City Parcel Identification Number	157100180	Additional City Identification Number	157100180
--	-----------	--	-----------

2A. Architect / Builder / Designer / Engineer
W. L. Peters (1905)

2B. Architectural Style

2C. Property Type
52 Two-Family Flat

2D. Construction Date	1905		
2E. Alteration Dates	#Name	2F. Date Rebuilt	
		2G. Date Moved	
		2H. Demo Date	

2J. Historic Function
01 Domestic

2K. Historic Sub-Function
01B Multiple Dwelling

Present Function
01 Domestic
01B Multiple Dwelling

Q. Area(s) of Significance/Contexts
030 Architecture
070 Community Planning and Development

NR Eligibility	Contributing to district
-----------------------	--------------------------

Integrity
Good to Fair

Survey Report
Dutchtown Survey

Preparer	Survey Date
Historic Preservation Services, LLC	2002 -- 2003

2M. Resource Type	Building
--------------------------	----------

2N. Stories	
Primary Structure	2
Secondary Structure	

2O. Structural Systems
LB Load Bearing Brick

2P. Wall Materials
30 Brick: Common Bond

2Q. Other Materials

2R. Roof Shapes
HP Hipped

2S. Roof Materials
99 Other: Composition Shingle

2T. Roof Features
DR Dormer: Hipped

2U. Foundation Materials
40 Stone

2V. Porch Type
OH One-Half: Balcony

2W. Plan Code
RC Rectangle

2Z. Sources
Sanborn maps, plat maps, and building permits.



D. Address / Location		
3530	California	Ave.
E. City St. Louis, MO 63118	B. County	191 St. Louis

2I. Owner's Name and Address (if Different)

A. Historic Name	
C. Other Name(s)	

N. Ownership	Private	<input checked="" type="checkbox"/>	Local	<input type="checkbox"/>	Federal	<input type="checkbox"/>	State	<input type="checkbox"/>	Mix	<input type="checkbox"/>
---------------------	---------	-------------------------------------	-------	--------------------------	---------	--------------------------	-------	--------------------------	-----	--------------------------

P. UTM X and Y Coordinates	741244.163235223	4274822.9512641
-----------------------------------	------------------	-----------------

City Parcel Identification Number	157000050	Additional City Identification Number	157000050
--	-----------	--	-----------

2A. Architect / Builder / Designer / Engineer

2B. Architectural Style
65 Bungalow/Craftsman

2C. Property Type
22 Bungalow/Bungalowoid

2D. Construction Date	c.	1915
2E. Alteration Dates	#Name	2F. Date Rebuilt
		2G. Date Moved
		2H. Demo Date

2J. Historic Function
01 Domestic

2K. Historic Sub-Function
01A Single Dwelling

Present Function
01 Domestic
01A Single Dwelling

Q. Area(s) of Significance/Contexts
030 Architecture
070 Community Planning and Development

NR Eligibility	Contributing to district
-----------------------	--------------------------

Integrity
Excellent

Survey Report
Dutchtown Survey

Preparer	Survey Date
Historic Preservation Services, LLC	2002 -- 2003

2M. Resource Type	Building
--------------------------	----------

2N. Stories	
Primary Structure	1
Secondary Structure	

2O. Structural Systems
UD Undetermined

2P. Wall Materials
30 Brick: Common Bond

2Q. Other Materials

2R. Roof Shapes
CG Clipped Gable

2S. Roof Materials
99 Other: Composition Shingle

2T. Roof Features

2U. Foundation Materials
40 Stone

2V. Porch Type
FU Full: Shed

2W. Plan Code
RC Rectangle

2Z. Sources
Sanborn maps, plat maps, and building permits.



D. Address / Location		
3531	California	Ave.
E. City	St. Louis, MO 63118	B. County 191 St. Louis

2I. Owner's Name and Address (if Different)

A. Historic Name	
C. Other Name(s)	

N. Ownership	Private	<input checked="" type="checkbox"/>	Local	<input type="checkbox"/>	Federal	<input type="checkbox"/>	State	<input type="checkbox"/>	Mix	<input type="checkbox"/>
---------------------	---------	-------------------------------------	-------	--------------------------	---------	--------------------------	-------	--------------------------	-----	--------------------------

P. UTM X and Y Coordinates	741190.967319392	4274835.64878269
-----------------------------------	------------------	------------------

City Parcel Identification Number	157100190	Additional City Identification Number	157100190
--	-----------	--	-----------

2A. Architect / Builder / Designer / Engineer
Gottlieb Koppler (1904)

2B. Architectural Style

2C. Property Type
52 Two-Family Flat

2D. Construction Date	1904		
2E. Alteration Dates	#Name	2F. Date Rebuilt	
		2G. Date Moved	
		2H. Demo Date	

2J. Historic Function
01 Domestic

2K. Historic Sub-Function
01B Multiple Dwelling

Present Function
01 Domestic
01B Multiple Dwelling

Q. Area(s) of Significance/Contexts
030 Architecture
070 Community Planning and Development

NR Eligibility	Contributing to district
-----------------------	--------------------------

Integrity
Excellent

Survey Report
Dutchtown Survey

Preparer	Survey Date
Historic Preservation Services, LLC	2002 -- 2003

2M. Resource Type	Building
--------------------------	----------

2N. Stories	
Primary Structure	2
Secondary Structure	

2O. Structural Systems
UD Undetermined

2P. Wall Materials
30 Brick: Common Bond

2Q. Other Materials

2R. Roof Shapes
FT Flat
PR Parapet

2S. Roof Materials
01 None Listed
99 Other: Composition Shingle

2T. Roof Features

2U. Foundation Materials
40 Stone

2V. Porch Type
R1 Recessed-1 Story

2W. Plan Code
RC Rectangle

2Z. Sources
Sanborn maps, plat maps, and building permits.



D. Address / Location		
3535-37	California	Ave.
E. City St. Louis, MO 63118	B. County	191 St. Louis

2I. Owner's Name and Address (if Different)

A. Historic Name	
C. Other Name(s)	

N. Ownership	Private	<input checked="" type="checkbox"/>	Local	<input type="checkbox"/>	Federal	<input type="checkbox"/>	State	<input type="checkbox"/>	Mix	<input type="checkbox"/>
---------------------	---------	-------------------------------------	-------	--------------------------	---------	--------------------------	-------	--------------------------	-----	--------------------------

P. UTM X and Y Coordinates	741189.577378224	4274825.0513906
-----------------------------------	------------------	-----------------

City Parcel Identification Number	157100200	Additional City Identification Number	157100200
--	-----------	--	-----------

2A. Architect / Builder / Designer / Engineer
G. Koppler (1903)

2B. Architectural Style
47 Romanesque

2C. Property Type
53 Four-Family Flat

2D. Construction Date	1903		
2E. Alteration Dates	#Name	2F. Date Rebuilt	
		2G. Date Moved	
		2H. Demo Date	

2J. Historic Function
01 Domestic

2K. Historic Sub-Function
01B Multiple Dwelling

Present Function
01 Domestic
01B Multiple Dwelling

Q. Area(s) of Significance/Contexts
030 Architecture
070 Community Planning and Development

NR Eligibility	Contributing to district
-----------------------	--------------------------

Integrity
Excellent

Survey Report
Dutchtown Survey

Preparer	Survey Date
Historic Preservation Services, LLC	2002 -- 2003

2M. Resource Type	Building
--------------------------	----------

2N. Stories	
Primary Structure	2
Secondary Structure	

2O. Structural Systems
LB Load Bearing Brick

2P. Wall Materials
30 Brick

2Q. Other Materials

2R. Roof Shapes
FT Flat
PR Parapet

2S. Roof Materials
01 None Listed

2T. Roof Features

2U. Foundation Materials
40 Stone

2V. Porch Type
R1 Recessed-1 Story: Central Bay

2W. Plan Code
RC Rectangle

2Z. Sources
Sanborn maps, plat maps, and building permits.





D. Address / Location		
3538	California	Ave.
E. City	St. Louis, MO 63118	B. County 191 St. Louis

2I. Owner's Name and Address (if Different)

A. Historic Name	
C. Other Name(s)	

N. Ownership	Private	<input checked="" type="checkbox"/>	Local	<input type="checkbox"/>	Federal	<input type="checkbox"/>	State	<input type="checkbox"/>	Mix	<input type="checkbox"/>
---------------------	---------	-------------------------------------	-------	--------------------------	---------	--------------------------	-------	--------------------------	-----	--------------------------

P. UTM X and Y Coordinates	741242.161141946	4274808.68137344
-----------------------------------	------------------	------------------

City Parcel Identification Number	157000040	Additional City Identification Number	157000040
--	-----------	--	-----------

--

2A. Architect / Builder / Designer / Engineer

2B. Architectural Style

2C. Property Type
52 Two-Family Flat

2D. Construction Date	c.	1908
------------------------------	----	------

2E. Alteration Dates	#Name	2F. Date Rebuilt	
		2G. Date Moved	
		2H. Demo Date	

2J. Historic Function
01 Domestic

2K. Historic Sub-Function
01B Multiple Dwelling

Present Function
01 Domestic
01B Multiple Dwelling

Q. Area(s) of Significance/Contexts
030 Architecture
070 Community Planning and Development

NR Eligibility	Contributing to district
-----------------------	--------------------------

Integrity
Good to Fair

Survey Report
Dutchtown Survey

Preparer	Survey Date
Historic Preservation Services, LLC	2002 -- 2003

2M. Resource Type	Building
--------------------------	----------

2N. Stories	
Primary Structure	2
Secondary Structure	

2O. Structural Systems
UD Undetermined

2P. Wall Materials
30 Brick: Common Bond

2Q. Other Materials

2R. Roof Shapes
FT Flat
PR Parapet

2S. Roof Materials
01 None Listed
99 Other: Composition Shingle

2T. Roof Features

2U. Foundation Materials
40 Stone

2V. Porch Type
OH One-Half

2W. Plan Code
RC Rectangle

2Z. Sources
Sanborn maps, plat maps, and building permits.





D. Address / Location		
3539-41	California	Ave.
E. City	St. Louis, MO 63118	B. County 191 St. Louis

2I. Owner's Name and Address (if Different)

A. Historic Name	
C. Other Name(s)	

N. Ownership	Private	<input checked="" type="checkbox"/>	Local	<input type="checkbox"/>	Federal	<input type="checkbox"/>	State	<input type="checkbox"/>	Mix	<input type="checkbox"/>
---------------------	---------	-------------------------------------	-------	--------------------------	---------	--------------------------	-------	--------------------------	-----	--------------------------

P. UTM X and Y Coordinates	741187.668012142	4274811.24178529
-----------------------------------	------------------	------------------

City Parcel Identification Number	157100210	Additional City Identification Number	157100210
--	-----------	--	-----------

2A. Architect / Builder / Designer / Engineer
A. W. Rieive, Wm. Rosenthal (1902)

2B. Architectural Style

2C. Property Type
53 Four-Family Flat

2D. Construction Date	1902		
2E. Alteration Dates	#Name	2F. Date Rebuilt	
		2G. Date Moved	
		2H. Demo Date	

2J. Historic Function
01 Domestic

2K. Historic Sub-Function
01B Multiple Dwelling

Present Function
18 Unknown

Q. Area(s) of Significance/Contexts
030 Architecture
070 Community Planning and Development

NR Eligibility	Contributing to district
-----------------------	--------------------------

Integrity
Good to Fair

Survey Report
Dutchtown Survey

Preparer	Survey Date
Historic Preservation Services, LLC	2002 -- 2003

2M. Resource Type	Building
--------------------------	----------

2N. Stories	
Primary Structure	2
Secondary Structure	

2O. Structural Systems
LB Load Bearing Brick

2P. Wall Materials
30 Brick

2Q. Other Materials

2R. Roof Shapes
FT Flat
PR Parapet

2S. Roof Materials
01 None Listed
01 None Listed

2T. Roof Features

2U. Foundation Materials
40 Stone

2V. Porch Type
CB Central Bay: Flat

2W. Plan Code
RC Rectangle

2Z. Sources
Sanborn maps, plat maps, and building permits.





D. Address / Location		
3542	California	Ave.
E. City	St. Louis, MO 63118	B. County 191 St. Louis

2I. Owner's Name and Address (if Different)

A. Historic Name	
C. Other Name(s)	

N. Ownership	Private	<input checked="" type="checkbox"/>	Local	<input type="checkbox"/>	Federal	<input type="checkbox"/>	State	<input type="checkbox"/>	Mix	<input type="checkbox"/>
---------------------	---------	-------------------------------------	-------	--------------------------	---------	--------------------------	-------	--------------------------	-----	--------------------------

P. UTM X and Y Coordinates	741239.996651232	4274793.506724
-----------------------------------	------------------	----------------

City Parcel Identification Number	157000030	Additional City Identification Number	157000030
--	-----------	--	-----------

2A. Architect / Builder / Designer / Engineer

2B. Architectural Style

2C. Property Type
59 Multi-Family Undetermined

2D. Construction Date	c.	1908
2E. Alteration Dates	#Name	2F. Date Rebuilt
		2G. Date Moved
		2H. Demo Date

2J. Historic Function
01 Domestic

2K. Historic Sub-Function
01B Multiple Dwelling

Present Function
01 Domestic
01B Multiple Dwelling

Q. Area(s) of Significance/Contexts
030 Architecture
070 Community Planning and Development

NR Eligibility	Contributing to district
-----------------------	--------------------------

Integrity
Good to Fair

Survey Report
Dutchtown Survey

Preparer	Survey Date
Historic Preservation Services, LLC	2002 -- 2003

2M. Resource Type	Building
--------------------------	----------

2N. Stories	
Primary Structure	2
Secondary Structure	

2O. Structural Systems
UD Undetermined

2P. Wall Materials
30 Brick: Common Bond

2Q. Other Materials

2R. Roof Shapes
HP Hipped

2S. Roof Materials
99 Other: Composition Shingle

2T. Roof Features
DR Dormer: Hipped

2U. Foundation Materials
40 Stone

2V. Porch Type
OH One-Half

2W. Plan Code
SQ Square

2Z. Sources
Sanborn maps, plat maps, and building permits.



D. Address / Location		
3543	California	Ave.
E. City	St. Louis, MO 63118	B. County 191 St. Louis

2I. Owner's Name and Address (if Different)

A. Historic Name	
C. Other Name(s)	

N. Ownership	Private	<input checked="" type="checkbox"/>	Local	<input type="checkbox"/>	Federal	<input type="checkbox"/>	State	<input type="checkbox"/>	Mix	<input type="checkbox"/>
---------------------	---------	-------------------------------------	-------	--------------------------	---------	--------------------------	-------	--------------------------	-----	--------------------------

P. UTM X and Y Coordinates	741185.822374834	4274798.52308882
-----------------------------------	------------------	------------------

City Parcel Identification Number	157100220	Additional City Identification Number	157100220
--	-----------	--	-----------

2A. Architect / Builder / Designer / Engineer
G. Koppler (1905)

2B. Architectural Style

2C. Property Type
52 Two-Family Flat

2D. Construction Date	c.	1908
2E. Alteration Dates	#Name	2F. Date Rebuilt
		2G. Date Moved
		2H. Demo Date

2J. Historic Function
01 Domestic

2K. Historic Sub-Function

Present Function
01 Domestic
01B Multiple Dwelling

Q. Area(s) of Significance/Contexts
030 Architecture
070 Community Planning and Development

NR Eligibility	Less than 50 years of age
-----------------------	---------------------------

Integrity
Excellent

Survey Report
Dutchtown Survey

Preparer	Survey Date
Historic Preservation Services, LLC	2002 -- 2003

2M. Resource Type	Building
--------------------------	----------

2N. Stories	
Primary Structure	2
Secondary Structure	

2O. Structural Systems
UD Undetermined

2P. Wall Materials
30 Brick: Common Bond

2Q. Other Materials

2R. Roof Shapes
FT Flat
PR Parapet

2S. Roof Materials
01 None Listed

2T. Roof Features

2U. Foundation Materials
40 Stone

2V. Porch Type
ST Stoop

2W. Plan Code
RC Rectangle

2Z. Sources
Sanborn maps, plat maps, and building permits.



D. Address / Location		
3545	California	Ave.
E. City	St. Louis, MO 63118	B. County 191 St. Louis

2I. Owner's Name and Address (if Different)

A. Historic Name	
C. Other Name(s)	

N. Ownership	Private	<input checked="" type="checkbox"/>	Local	<input type="checkbox"/>	Federal	<input type="checkbox"/>	State	<input type="checkbox"/>	Mix	<input type="checkbox"/>
---------------------	---------	-------------------------------------	-------	--------------------------	---------	--------------------------	-------	--------------------------	-----	--------------------------

P. UTM X and Y Coordinates	741184.122488594	4274784.85005889
-----------------------------------	------------------	------------------

City Parcel Identification Number	157100230	Additional City Identification Number	157100230
--	-----------	--	-----------

--

2A. Architect / Builder / Designer / Engineer
C. G. Grannenann, E. A. Ellerman (1908)

2B. Architectural Style

2C. Property Type
52 Two-Family Flat

2D. Construction Date	1908		
2E. Alteration Dates	#Name	2F. Date Rebuilt	
		2G. Date Moved	
		2H. Demo Date	

2J. Historic Function
01 Domestic

2K. Historic Sub-Function
01B Multiple Dwelling

Present Function
01 Domestic
01B Multiple Dwelling

Q. Area(s) of Significance/Contexts
030 Architecture
070 Community Planning and Development

NR Eligibility	Contributing to district
-----------------------	--------------------------

Integrity
Excellent

Survey Report
Dutchtown Survey

Preparer	Survey Date
Historic Preservation Services, LLC	2002 -- 2003

2M. Resource Type	Building
--------------------------	----------

2N. Stories	
Primary Structure	2
Secondary Structure	

2O. Structural Systems
UD Undetermined

2P. Wall Materials
30 Brick: Common Bond

2Q. Other Materials

2R. Roof Shapes
HP Hipped

2S. Roof Materials
99 Other: Composition Shingle

2T. Roof Features
DR Dormer: Gable

2U. Foundation Materials
40 Stone

2V. Porch Type
OH One-Half: Balcony

2W. Plan Code
RC Rectangle

2Z. Sources
Sanborn maps, plat maps, and building permits.



D. Address / Location		
3546	California	Ave.
E. City	St. Louis, MO 63118	B. County 191 St. Louis

2I. Owner's Name and Address (if Different)

A. Historic Name	
C. Other Name(s)	

N. Ownership	Private	<input checked="" type="checkbox"/>	Local	<input type="checkbox"/>	Federal	<input type="checkbox"/>	State	<input type="checkbox"/>	Mix	<input type="checkbox"/>
---------------------	---------	-------------------------------------	-------	--------------------------	---------	--------------------------	-------	--------------------------	-----	--------------------------

P. UTM X and Y Coordinates	741237.293210135	4274774.20188229
-----------------------------------	------------------	------------------

City Parcel Identification Number	157000020	Additional City Identification Number	157000020
--	-----------	--	-----------

2A. Architect / Builder / Designer / Engineer

2B. Architectural Style
45 Queen Anne

2C. Property Type
19 Side Hall (Townhouse)

2D. Construction Date	c.	1900
2E. Alteration Dates	#Name	2F. Date Rebuilt
		2G. Date Moved
		2H. Demo Date

2J. Historic Function
01 Domestic

2K. Historic Sub-Function

Present Function
01 Domestic

Q. Area(s) of Significance/Contexts
030 Architecture
070 Community Planning and Development

NR Eligibility	Contributing to district
-----------------------	--------------------------

Integrity
Excellent

Survey Report
Dutchtown Survey

Preparer	Survey Date
Historic Preservation Services, LLC	2002 -- 2003

2M. Resource Type	Building
--------------------------	----------

2N. Stories	
Primary Structure	2
Secondary Structure	

2O. Structural Systems
UD Undetermined

2P. Wall Materials
30 Brick: Common Bond

2Q. Other Materials

2R. Roof Shapes
CM Complex

2S. Roof Materials
99 Other: Composition Shingle

2T. Roof Features

2U. Foundation Materials
40 Stone

2V. Porch Type
OB Other Bay

2W. Plan Code
SQ Square

2Z. Sources
Sanborn maps, plat maps, and building permits.



D. Address / Location		
3551	California	Ave.
E. City	St. Louis, MO 63118	B. County 191 St. Louis

2I. Owner's Name and Address (if Different)

A. Historic Name	
C. Other Name(s)	

N. Ownership	Private	<input checked="" type="checkbox"/>	Local	<input type="checkbox"/>	Federal	<input type="checkbox"/>	State	<input type="checkbox"/>	Mix	<input type="checkbox"/>
---------------------	---------	-------------------------------------	-------	--------------------------	---------	--------------------------	-------	--------------------------	-----	--------------------------

P. UTM X and Y Coordinates	741182.202580614	4274770.97183488
-----------------------------------	------------------	------------------

City Parcel Identification Number	157100240	Additional City Identification Number	157100240
--	-----------	--	-----------

--

2A. Architect / Builder / Designer / Engineer
Knittel Bros. (1903)
Ruhasch (sic) (1920)

2B. Architectural Style

2C. Property Type
52 Two-Family Flat

2D. Construction Date	1903		
2E. Alteration Dates	#Name	2F. Date Rebuilt	
		2G. Date Moved	
		2H. Demo Date	

2J. Historic Function
01 Domestic

2K. Historic Sub-Function
01B Multiple Dwelling

Present Function
01 Domestic
01B Multiple Dwelling

Q. Area(s) of Significance/Contexts
030 Architecture
070 Community Planning and Development

NR Eligibility	Contributing to district
-----------------------	--------------------------

Integrity
Good to Fair

Survey Report
Dutchtown Survey

Preparer	Survey Date
Historic Preservation Services, LLC	2002 -- 2003

2M. Resource Type	Building
--------------------------	----------

2N. Stories	
Primary Structure	2
Secondary Structure	

2O. Structural Systems
UD Undetermined

2P. Wall Materials
30 Brick: Common Bond

2Q. Other Materials

2R. Roof Shapes
FT Flat
PR Parapet

2S. Roof Materials
01 None Listed
99 Other: Composition Shingle

2T. Roof Features

2U. Foundation Materials
40 Stone

2V. Porch Type
R1 Recessed-1 Story

2W. Plan Code
RC Rectangle

2Z. Sources
Sanborn maps, plat maps, and building permits.



D. Address / Location		
3555	California	Ave.
E. City	St. Louis, MO 63118	B. County 191 St. Louis

2I. Owner's Name and Address (if Different)

A. Historic Name	
C. Other Name(s)	Riewe Terrace

N. Ownership	Private	<input checked="" type="checkbox"/>	Local	<input type="checkbox"/>	Federal	<input type="checkbox"/>	State	<input type="checkbox"/>	Mix	<input type="checkbox"/>
---------------------	---------	-------------------------------------	-------	--------------------------	---------	--------------------------	-------	--------------------------	-----	--------------------------

P. UTM X and Y Coordinates	741180.279418045	4274756.92649127
-----------------------------------	------------------	------------------

City Parcel Identification Number	157100250	Additional City Identification Number	157100250
--	-----------	--	-----------

2A. Architect / Builder / Designer / Engineer

2B. Architectural Style
65 Bungalow/Craftsman

2C. Property Type
66 Artistic Front

2D. Construction Date	c.	1915
2E. Alteration Dates	#Name	2F. Date Rebuilt
		2G. Date Moved
		2H. Demo Date

2J. Historic Function
02 Commerce/Trade
01 Domestic

2K. Historic Sub-Function

Present Function
02 Commerce/Trade
01 Domestic

Q. Area(s) of Significance/Contexts
030 Architecture
070 Community Planning and Development

NR Eligibility	Contributing to district
-----------------------	--------------------------

Integrity
Excellent

Survey Report
Dutchtown Survey

Preparer	Survey Date
Historic Preservation Services, LLC	2002 -- 2003

2M. Resource Type	Building
--------------------------	----------

2N. Stories	
Primary Structure	2
Secondary Structure	

2O. Structural Systems
LB Load Bearing Brick

2P. Wall Materials
30 Brick: Common Bond

2Q. Other Materials

2R. Roof Shapes
FT Flat
PR Parapet
MN Mansard

2S. Roof Materials
01 None Listed
70 Ceramic Tile
99 Other: Composition Shingle

2T. Roof Features
TW Tower/Turret

2U. Foundation Materials
40 Stone

2V. Porch Type
ST Stoop
R1 Recessed-1 Story

2W. Plan Code
SQ Square

2Z. Sources
Sanborn maps, plat maps, and building permits.





D. Address / Location		
3558	California	Ave.
E. City St. Louis, MO 63118	B. County 191 St. Louis	

2I. Owner's Name and Address (if Different)

A. Historic Name	
C. Other Name(s)	

N. Ownership	Private	<input checked="" type="checkbox"/>	Local	<input type="checkbox"/>	Federal	<input type="checkbox"/>	State	<input type="checkbox"/>	Mix	<input type="checkbox"/>
---------------------	---------	-------------------------------------	-------	--------------------------	---------	--------------------------	-------	--------------------------	-----	--------------------------

P. UTM X and Y Coordinates	741233.181165419	4274745.29858759
-----------------------------------	------------------	------------------

City Parcel Identification Number	157000010	Additional City Identification Number	157000010
--	-----------	--	-----------

2A. Architect / Builder / Designer / Engineer

2B. Architectural Style
70 Modern Movement: Ranch

2C. Property Type

2D. Construction Date		MOD	
2E. Alteration Dates	#Name	2F. Date Rebuilt	
		2G. Date Moved	
		2H. Demo Date	

2J. Historic Function

2K. Historic Sub-Function

Present Function
01 Domestic

Q. Area(s) of Significance/Contexts
030 Architecture
070 Community Planning and Development

NR Eligibility	Less than 50 years of age
-----------------------	---------------------------

Integrity
Excellent

Survey Report
Dutchtown Survey

Preparer	Survey Date
Historic Preservation Services, LLC	2002 -- 2003

2M. Resource Type	Building
--------------------------	----------

2N. Stories	
Primary Structure	1
Secondary Structure	

2O. Structural Systems
UD Undetermined

2P. Wall Materials
30 Brick: Common Bond

2Q. Other Materials

2R. Roof Shapes
GB Gable: Front

2S. Roof Materials
99 Other: Composition Shingle

2T. Roof Features

2U. Foundation Materials
65 Concrete: Block

2V. Porch Type
OH One-Half

2W. Plan Code
RC Rectangle

2Z. Sources
Sanborn maps, plat maps, and building permits.



D. Address / Location		
3611	California	Ave.
E. City	St. Louis, MO 63118	B. County 191 St. Louis

2I. Owner's Name and Address (if Different)

A. Historic Name	
C. Other Name(s)	

N. Ownership	Private	<input checked="" type="checkbox"/>	Local	<input type="checkbox"/>	Federal	<input type="checkbox"/>	State	<input type="checkbox"/>	Mix	<input type="checkbox"/>
---------------------	---------	-------------------------------------	-------	--------------------------	---------	--------------------------	-------	--------------------------	-----	--------------------------

P. UTM X and Y Coordinates	741171.733829569	4274692.65395823
-----------------------------------	------------------	------------------

City Parcel Identification Number	163600120	Additional City Identification Number	163600120
--	-----------	--	-----------

2A. Architect / Builder / Designer / Engineer
H. Luehrman (1913)

2B. Architectural Style
45 Queen Anne

2C. Property Type

2D. Construction Date		1913
2E. Alteration Dates	#Name	2F. Date Rebuilt
		2G. Date Moved
		2H. Demo Date

2J. Historic Function
01 Domestic

2K. Historic Sub-Function
01A Single Dwelling

Present Function
01 Domestic
01A Single Dwelling

Q. Area(s) of Significance/Contexts
030 Architecture
070 Community Planning and Development

NR Eligibility	Contributing to district
-----------------------	--------------------------

Integrity
Good to Fair

Survey Report
Dutchtown Survey

Preparer	Survey Date
Historic Preservation Services, LLC	2002 -- 2003

2M. Resource Type	Building
--------------------------	----------

2N. Stories	
Primary Structure	2½
Secondary Structure	

2O. Structural Systems
UD Undetermined

2P. Wall Materials
30 Brick

2Q. Other Materials

2R. Roof Shapes
CM Complex

2S. Roof Materials
99 Other: Composition Shingle

2T. Roof Features
DR Dormer: Half-hipped

2U. Foundation Materials
40 Stone

2V. Porch Type
OH One-Half: Balcony

2W. Plan Code
IR Irregular

2Z. Sources
Sanborn maps, plat maps, and building permits.



D. Address / Location		
3614	California	Ave.
E. City	St. Louis, MO 63118	B. County 191 St. Louis

2I. Owner's Name and Address (if Different)

A. Historic Name	
C. Other Name(s)	

N. Ownership	Private	<input checked="" type="checkbox"/>	Local	<input type="checkbox"/>	Federal	<input type="checkbox"/>	State	<input type="checkbox"/>	Mix	<input type="checkbox"/>
---------------------	---------	-------------------------------------	-------	--------------------------	---------	--------------------------	-------	--------------------------	-----	--------------------------

P. UTM X and Y Coordinates	741227.378135463	4274671.483029
-----------------------------------	------------------	----------------

City Parcel Identification Number	164100120	Additional City Identification Number	164100120
--	-----------	--	-----------

2A. Architect / Builder / Designer / Engineer

2B. Architectural Style

2C. Property Type
19 Side Hall (Townhouse)

2D. Construction Date	c.	1908
2E. Alteration Dates	#Name	2F. Date Rebuilt
		2G. Date Moved
		2H. Demo Date

2J. Historic Function
01 Domestic

2K. Historic Sub-Function
01A Single Dwelling

Present Function
01 Domestic
01A Single Dwelling

Q. Area(s) of Significance/Contexts
030 Architecture
070 Community Planning and Development

NR Eligibility	Contributing to district
-----------------------	--------------------------

Integrity
Good to Fair

Survey Report
Dutchtown Survey

Preparer	Survey Date
Historic Preservation Services, LLC	2002 -- 2003

2M. Resource Type	Building
--------------------------	----------

2N. Stories	
Primary Structure	2
Secondary Structure	

2O. Structural Systems
UD Undetermined

2P. Wall Materials
30 Brick

2Q. Other Materials

2R. Roof Shapes
HP Hipped

2S. Roof Materials
99 Other: Composition Shingle

2T. Roof Features
DR Dormer: Gable

2U. Foundation Materials
40 Stone

2V. Porch Type
R1 Recessed-1 Story

2W. Plan Code
SQ Square

2Z. Sources
Sanborn maps, plat maps, and building permits.



D. Address / Location		
3615	California	Ave.
E. City	St. Louis, MO 63118	B. County 191 St. Louis

2I. Owner's Name and Address (if Different)

A. Historic Name	
C. Other Name(s)	

N. Ownership	Private	<input checked="" type="checkbox"/>	Local	<input type="checkbox"/>	Federal	<input type="checkbox"/>	State	<input type="checkbox"/>	Mix	<input type="checkbox"/>
---------------------	---------	-------------------------------------	-------	--------------------------	---------	--------------------------	-------	--------------------------	-----	--------------------------

P. UTM X and Y Coordinates	741169.743170909	4274677.03426187
-----------------------------------	------------------	------------------

City Parcel Identification Number	163600130	Additional City Identification Number	163600130
--	-----------	--	-----------

2A. Architect / Builder / Designer / Engineer

2B. Architectural Style

2C. Property Type
59 Multi-Family Undetermined

2D. Construction Date	c.	1908
------------------------------	----	------

2E. Alteration Dates	#Name	2F. Date Rebuilt	
		2G. Date Moved	
		2H. Demo Date	

2J. Historic Function
01 Domestic

2K. Historic Sub-Function
01B Multiple Dwelling

Present Function
01 Domestic
01B Multiple Dwelling

Q. Area(s) of Significance/Contexts
030 Architecture
070 Community Planning and Development

NR Eligibility	Contributing to district
-----------------------	--------------------------

Integrity
Excellent

Survey Report
Dutchtown Survey

Preparer	Survey Date
Historic Preservation Services, LLC	2002 -- 2003

2M. Resource Type	Building
--------------------------	----------

2N. Stories	
Primary Structure	2
Secondary Structure	

2O. Structural Systems
UD Undetermined

2P. Wall Materials
30 Brick

2Q. Other Materials

2R. Roof Shapes
HP Hipped

2S. Roof Materials
99 Other: Composition Shingle

2T. Roof Features
DR Dormer: Half-hipped

2U. Foundation Materials
40 Stone

2V. Porch Type
OB Other Bay: Half-hipped

2W. Plan Code
SQ Square

2Z. Sources
Sanborn maps, plat maps, and building permits.



D. Address / Location		
3618	California	Ave.
E. City	St. Louis, MO 63118	B. County 191 St. Louis

2I. Owner's Name and Address (if Different)

A. Historic Name	
C. Other Name(s)	

N. Ownership	Private	<input checked="" type="checkbox"/>	Local	<input type="checkbox"/>	Federal	<input type="checkbox"/>	State	<input type="checkbox"/>	Mix	<input type="checkbox"/>
---------------------	---------	-------------------------------------	-------	--------------------------	---------	--------------------------	-------	--------------------------	-----	--------------------------

P. UTM X and Y Coordinates	741226.023535032	4274659.08566449
-----------------------------------	------------------	------------------

City Parcel Identification Number	164100110	Additional City Identification Number	164100110
--	-----------	--	-----------

2A. Architect / Builder / Designer / Engineer

2B. Architectural Style

2C. Property Type
52 Two-Family Flat

2D. Construction Date	c.	1908
2E. Alteration Dates	#Name	2F. Date Rebuilt
		2G. Date Moved
		2H. Demo Date

2J. Historic Function
01 Domestic

2K. Historic Sub-Function
01B Multiple Dwelling

Present Function
01 Domestic
01B Multiple Dwelling

Q. Area(s) of Significance/Contexts
030 Architecture
070 Community Planning and Development

NR Eligibility	Contributing to district
-----------------------	--------------------------

Integrity
Good to Fair

Survey Report
Dutchtown Survey

Preparer	Survey Date
Historic Preservation Services, LLC	2002 -- 2003

2M. Resource Type	Building
--------------------------	----------

2N. Stories	
Primary Structure	2
Secondary Structure	

2O. Structural Systems
UD Undetermined

2P. Wall Materials
30 Brick

2Q. Other Materials

2R. Roof Shapes
FT Flat
PR Parapet

2S. Roof Materials
01 None Listed

2T. Roof Features

2U. Foundation Materials
40 Stone

2V. Porch Type
ST Stoop

2W. Plan Code
RC Rectangle

2Z. Sources
Sanborn maps, plat maps, and building permits.



5618



D. Address / Location		
3621	California	Ave.
E. City	St. Louis, MO 63118	B. County 191 St. Louis

2I. Owner's Name and Address (if Different)

A. Historic Name	
C. Other Name(s)	

N. Ownership	Private	<input checked="" type="checkbox"/>	Local	<input type="checkbox"/>	Federal	<input type="checkbox"/>	State	<input type="checkbox"/>	Mix	<input type="checkbox"/>
---------------------	---------	-------------------------------------	-------	--------------------------	---------	--------------------------	-------	--------------------------	-----	--------------------------

P. UTM X and Y Coordinates	741167.835907751	4274662.24409034
-----------------------------------	------------------	------------------

City Parcel Identification Number	163600140	Additional City Identification Number	163600140
--	-----------	--	-----------

2A. Architect / Builder / Designer / Engineer
Will Hillmer (1905)

2B. Architectural Style

2C. Property Type
19 Side Hall (Townhouse)

2D. Construction Date	1905		
2E. Alteration Dates	#Name	2F. Date Rebuilt	
		2G. Date Moved	
		2H. Demo Date	

2J. Historic Function
01 Domestic

2K. Historic Sub-Function
01A Single Dwelling

Present Function
01 Domestic
01A Single Dwelling

Q. Area(s) of Significance/Contexts
030 Architecture
070 Community Planning and Development

NR Eligibility	Contributing to district
-----------------------	--------------------------

Integrity
Good to Fair

Survey Report
Dutchtown Survey

Preparer	Survey Date
Historic Preservation Services, LLC	2002 -- 2003

2M. Resource Type	Building
--------------------------	----------

2N. Stories	
Primary Structure	2
Secondary Structure	

2O. Structural Systems
UD Undetermined

2P. Wall Materials
30 Brick

2Q. Other Materials

2R. Roof Shapes
HP Hipped

2S. Roof Materials
99 Other: Composition Shingle

2T. Roof Features

2U. Foundation Materials
40 Stone

2V. Porch Type
R1 Recessed-1 Story

2W. Plan Code
IR Irregular

2Z. Sources
Sanborn maps, plat maps, and building permits.





D. Address / Location		
3622	California	Ave.
E. City	St. Louis, MO 63118	B. County 191 St. Louis

2I. Owner's Name and Address (if Different)

A. Historic Name	
C. Other Name(s)	

N. Ownership	Private	<input checked="" type="checkbox"/>	Local	<input type="checkbox"/>	Federal	<input type="checkbox"/>	State	<input type="checkbox"/>	Mix	<input type="checkbox"/>
---------------------	---------	-------------------------------------	-------	--------------------------	---------	--------------------------	-------	--------------------------	-----	--------------------------

P. UTM X and Y Coordinates	741224.900260377	4274651.79213702
-----------------------------------	------------------	------------------

City Parcel Identification Number	164100100	Additional City Identification Number	164100100
--	-----------	--	-----------

2A. Architect / Builder / Designer / Engineer

2B. Architectural Style

2C. Property Type
52 Two-Family Flat

2D. Construction Date	c.	1908
2E. Alteration Dates	#Name	2F. Date Rebuilt
		2G. Date Moved
		2H. Demo Date

2J. Historic Function
01 Domestic

2K. Historic Sub-Function
01B Multiple Dwelling

Present Function
01 Domestic
01B Multiple Dwelling

Q. Area(s) of Significance/Contexts
030 Architecture
070 Community Planning and Development

NR Eligibility	Contributing to district
-----------------------	--------------------------

Integrity
Excellent

Survey Report
Dutchtown Survey

Preparer	Survey Date
Historic Preservation Services, LLC	2002 -- 2003

2M. Resource Type	Building
--------------------------	----------

2N. Stories	
Primary Structure	2
Secondary Structure	

2O. Structural Systems
UD Undetermined

2P. Wall Materials
30 Brick

2Q. Other Materials

2R. Roof Shapes
FT Flat
PR Parapet

2S. Roof Materials
01 None Listed

2T. Roof Features

2U. Foundation Materials
40 Stone

2V. Porch Type
OH One-Half: Balcony

2W. Plan Code
RC Rectangle

2Z. Sources
Sanborn maps, plat maps, and building permits.



D. Address / Location		
3624-26	California	Ave.
E. City St. Louis, MO 63118	B. County	191 St. Louis

2I. Owner's Name and Address (if Different)

A. Historic Name	
C. Other Name(s)	

N. Ownership	Private	<input checked="" type="checkbox"/>	Local	<input type="checkbox"/>	Federal	<input type="checkbox"/>	State	<input type="checkbox"/>	Mix	<input type="checkbox"/>
---------------------	---------	-------------------------------------	-------	--------------------------	---------	--------------------------	-------	--------------------------	-----	--------------------------

P. UTM X and Y Coordinates	741223.889107898	4274643.52647881
-----------------------------------	------------------	------------------

City Parcel Identification Number	164100090	Additional City Identification Number	164100090
--	-----------	--	-----------

2A. Architect / Builder / Designer / Engineer

2B. Architectural Style

2C. Property Type
53 4-Family Flat

2D. Construction Date	c.	1900
------------------------------	----	------

2E. Alteration Dates	#Name	2F. Date Rebuilt	
		2G. Date Moved	
		2H. Demo Date	

2J. Historic Function
01 Domestic

2K. Historic Sub-Function
01B Multiple Dwelling

Present Function
01 Domestic
01B Multiple Dwelling

Q. Area(s) of Significance/Contexts
030 Architecture
070 Community Planning and Development

NR Eligibility	Non-contributing to district
-----------------------	------------------------------

Integrity
Poor

Survey Report
Dutchtown Survey

Preparer	Survey Date
Historic Preservation Services, LLC	2002 -- 2003

2M. Resource Type	Building
--------------------------	----------

2N. Stories	
Primary Structure	2
Secondary Structure	

2O. Structural Systems
LB Load Bearing Brick

2P. Wall Materials
30 Brick
99 Other: PermaStone

2Q. Other Materials

2R. Roof Shapes
FT Flat
PR Parapet

2S. Roof Materials
01 None Listed

2T. Roof Features

2U. Foundation Materials
40 Stone

2V. Porch Type
R1 Recessed-1 Story: Awning

2W. Plan Code
RC Rectangle

2Z. Sources
Sanborn maps, plat maps, and building permits.





D. Address / Location		
3627	California	Ave.
E. City St. Louis, MO 63118	B. County	191 St. Louis

2I. Owner's Name and Address (if Different)

A. Historic Name	
C. Other Name(s)	

N. Ownership	Private	<input checked="" type="checkbox"/>	Local	<input type="checkbox"/>	Federal	<input type="checkbox"/>	State	<input type="checkbox"/>	Mix	<input type="checkbox"/>
---------------------	---------	-------------------------------------	-------	--------------------------	---------	--------------------------	-------	--------------------------	-----	--------------------------

P. UTM X and Y Coordinates	741165.404269001	4274645.35032217
-----------------------------------	------------------	------------------

City Parcel Identification Number	163600150	Additional City Identification Number	163600150
--	-----------	--	-----------

--

2A. Architect / Builder / Designer / Engineer
C. T. Krousheaar (1911)

2B. Architectural Style

2C. Property Type
52 Two-Family Flat

2D. Construction Date	c.	1908
------------------------------	----	------

2E. Alteration Dates	#Name	2F. Date Rebuilt	
		2G. Date Moved	
		2H. Demo Date	

2J. Historic Function
01 Domestic

2K. Historic Sub-Function
01B Multiple Dwelling

Present Function
01 Domestic
01B Multiple Dwelling

Q. Area(s) of Significance/Contexts
030 Architecture
070 Community Planning and Development

NR Eligibility	Contributing to district
-----------------------	--------------------------

Integrity
Good to Fair

Survey Report
Dutchtown Survey

Preparer	Survey Date
Historic Preservation Services, LLC	2002 -- 2003

2M. Resource Type	Building
--------------------------	----------

2N. Stories	
Primary Structure	2
Secondary Structure	

2O. Structural Systems
UD Undetermined

2P. Wall Materials
30 Brick

2Q. Other Materials

2R. Roof Shapes
FT Flat
PR Parapet

2S. Roof Materials
01 None Listed

2T. Roof Features

2U. Foundation Materials
40 Stone

2V. Porch Type
ST Stoop

2W. Plan Code
RC Rectangle

2Z. Sources
Sanborn maps, plat maps, and building permits.



D. Address / Location		
3628	California	Ave.
E. City St. Louis, MO 63118	B. County 191 St. Louis	

2I. Owner's Name and Address (if Different)

A. Historic Name	
C. Other Name(s)	

N. Ownership	Private	<input checked="" type="checkbox"/>	Local	<input type="checkbox"/>	Federal	<input type="checkbox"/>	State	<input type="checkbox"/>	Mix	<input type="checkbox"/>
---------------------	---------	-------------------------------------	-------	--------------------------	---------	--------------------------	-------	--------------------------	-----	--------------------------

P. UTM X and Y Coordinates	741222.641832355	4274634.23159896
-----------------------------------	------------------	------------------

City Parcel Identification Number	164100080	Additional City Identification Number	164100080
--	-----------	--	-----------

--

2A. Architect / Builder / Designer / Engineer

2B. Architectural Style
43 Second Empire Mansard

2C. Property Type
56 Triplex

2D. Construction Date	c.	1908
------------------------------	----	------

2E. Alteration Dates	#Name	2F. Date Rebuilt	
		2G. Date Moved	
		2H. Demo Date	

2J. Historic Function
01 Domestic

2K. Historic Sub-Function
01B Multiple Dwelling

Present Function
01 Domestic
01B Multiple Dwelling

Q. Area(s) of Significance/Contexts
030 Architecture
070 Community Planning and Development

NR Eligibility	Contributing to district
-----------------------	--------------------------

Integrity
Excellent

Survey Report
Dutchtown Survey

Preparer	Survey Date
Historic Preservation Services, LLC	2002 -- 2003

2M. Resource Type	Building
--------------------------	----------

2N. Stories	
Primary Structure	2½
Secondary Structure	

2O. Structural Systems
UD Undetermined

2P. Wall Materials
30 Brick

2Q. Other Materials

2R. Roof Shapes
MN Mansard

2S. Roof Materials
99 Other: Composition Shingle

2T. Roof Features

2U. Foundation Materials
40 Stone

2V. Porch Type
R1 Recessed-1 Story

2W. Plan Code
RC Rectangle

2Z. Sources
Sanborn maps, plat maps, and building permits.



D. Address / Location		
3630	California	Ave.
E. City St. Louis, MO 63118	B. County 191 St. Louis	

2I. Owner's Name and Address (if Different)

A. Historic Name	
C. Other Name(s)	

N. Ownership	Private	<input checked="" type="checkbox"/>	Local	<input type="checkbox"/>	Federal	<input type="checkbox"/>	State	<input type="checkbox"/>	Mix	<input type="checkbox"/>
---------------------	---------	-------------------------------------	-------	--------------------------	---------	--------------------------	-------	--------------------------	-----	--------------------------

P. UTM X and Y Coordinates	741221.438297015	4274625.00053629
-----------------------------------	------------------	------------------

City Parcel Identification Number	164100070	Additional City Identification Number	164100070
--	-----------	--	-----------

2A. Architect / Builder / Designer / Engineer

2B. Architectural Style
43 Second Empire Mansard

2C. Property Type
56 Triplex

2D. Construction Date	c.	1908
------------------------------	----	------

2E. Alteration Dates	#Name	2F. Date Rebuilt	
		2G. Date Moved	
		2H. Demo Date	

2J. Historic Function
01 Domestic

2K. Historic Sub-Function
01B Multiple Dwelling

Present Function
01 Domestic
01B Multiple Dwelling

Q. Area(s) of Significance/Contexts
030 Architecture
070 Community Planning and Development

NR Eligibility	Contributing to district
-----------------------	--------------------------

Integrity
Excellent

Survey Report
Dutchtown Survey

Preparer	Survey Date
Historic Preservation Services, LLC	2002 -- 2003

2M. Resource Type	Building
--------------------------	----------

2N. Stories	
Primary Structure	2½
Secondary Structure	

2O. Structural Systems
UD Undetermined

2P. Wall Materials
30 Brick

2Q. Other Materials

2R. Roof Shapes
MN Mansard

2S. Roof Materials
99 Other: Composition Shingle

2T. Roof Features

2U. Foundation Materials
40 Stone

2V. Porch Type
R1 Recessed-1 Story

2W. Plan Code
RC Rectangle

2Z. Sources
Sanborn maps, plat maps, and building permits.



D. Address / Location		
3634	California	Ave.
E. City	St. Louis, MO 63118	B. County 191 St. Louis

2I. Owner's Name and Address (if Different)

A. Historic Name	
C. Other Name(s)	

N. Ownership	Private	<input checked="" type="checkbox"/>	Local	<input type="checkbox"/>	Federal	<input type="checkbox"/>	State	<input type="checkbox"/>	Mix	<input type="checkbox"/>
---------------------	---------	-------------------------------------	-------	--------------------------	---------	--------------------------	-------	--------------------------	-----	--------------------------

P. UTM X and Y Coordinates	741220.138314667	4274615.59032616
-----------------------------------	------------------	------------------

City Parcel Identification Number	164100060	Additional City Identification Number	164100060
--	-----------	--	-----------

2A. Architect / Builder / Designer / Engineer

2B. Architectural Style

2C. Property Type
49 Single Family Undetermined

2D. Construction Date	c.	1908
2E. Alteration Dates	#Name	2F. Date Rebuilt
		2G. Date Moved
		2H. Demo Date

2J. Historic Function
01 Domestic

2K. Historic Sub-Function
01A Single Dwelling

Present Function
01 Domestic
01A Single Dwelling

Q. Area(s) of Significance/Contexts
030 Architecture
070 Community Planning and Development

NR Eligibility	Contributing to district
-----------------------	--------------------------

Integrity
Good to Fair

Survey Report
Dutchtown Survey

Preparer	Survey Date
Historic Preservation Services, LLC	2002 -- 2003

2M. Resource Type	Building
--------------------------	----------

2N. Stories	
Primary Structure	2
Secondary Structure	

2O. Structural Systems
UD Undetermined

2P. Wall Materials
30 Brick

2Q. Other Materials

2R. Roof Shapes
FT Flat
PR Parapet

2S. Roof Materials
01 None Listed

2T. Roof Features

2U. Foundation Materials
40 Stone

2V. Porch Type
OB Other Bay

2W. Plan Code
RC Rectangle

2Z. Sources
Sanborn maps, plat maps, and building permits.



D. Address / Location		
3635	California	Ave.
E. City	St. Louis, MO 63118	B. County 191 St. Louis

2I. Owner's Name and Address (if Different)

A. Historic Name	
C. Other Name(s)	

N. Ownership	Private	<input checked="" type="checkbox"/>	Local	<input type="checkbox"/>	Federal	<input type="checkbox"/>	State	<input type="checkbox"/>	Mix	<input type="checkbox"/>
---------------------	---------	-------------------------------------	-------	--------------------------	---------	--------------------------	-------	--------------------------	-----	--------------------------

P. UTM X and Y Coordinates	741162.404633421	4274624.04059963
-----------------------------------	------------------	------------------

City Parcel Identification Number	163600160	Additional City Identification Number	163600160
--	-----------	--	-----------

2A. Architect / Builder / Designer / Engineer

2B. Architectural Style

2C. Property Type
19 Side Hall

2D. Construction Date	c.	1900
2E. Alteration Dates	#Name	2F. Date Rebuilt
		2G. Date Moved
		2H. Demo Date

2J. Historic Function
01 Domestic

2K. Historic Sub-Function

Present Function
01 Domestic

Q. Area(s) of Significance/Contexts
030 Architecture
070 Community Planning and Development

NR Eligibility	Contributing to district
-----------------------	--------------------------

Integrity
Good to Fair

Survey Report
Dutchtown Survey

Preparer	Survey Date
Historic Preservation Services, LLC	2002 -- 2003

2M. Resource Type	Building
--------------------------	----------

2N. Stories	
Primary Structure	2
Secondary Structure	

2O. Structural Systems
LB Load Bearing Brick

2P. Wall Materials
30 Brick

2Q. Other Materials

2R. Roof Shapes
HP Hipped

2S. Roof Materials
63 Asphalt

2T. Roof Features

2U. Foundation Materials
40 Stone

2V. Porch Type
R1 Recessed-1 Story

2W. Plan Code
IR Irregular

2Z. Sources
Sanborn maps, plat maps, and building permits.



D. Address / Location		
3636	California	Ave.
E. City	St. Louis, MO 63118	B. County 191 St. Louis

2I. Owner's Name and Address (if Different)

A. Historic Name	
C. Other Name(s)	

N. Ownership	Private	<input checked="" type="checkbox"/>	Local	<input type="checkbox"/>	Federal	<input type="checkbox"/>	State	<input type="checkbox"/>	Mix	<input type="checkbox"/>
---------------------	---------	-------------------------------------	-------	--------------------------	---------	--------------------------	-------	--------------------------	-----	--------------------------

P. UTM X and Y Coordinates	741218.956674647	4274606.66607101
-----------------------------------	------------------	------------------

City Parcel Identification Number	164100050	Additional City Identification Number	164100050
--	-----------	--	-----------

2A. Architect / Builder / Designer / Engineer

2B. Architectural Style

2C. Property Type
52 Two-Family Flat

2D. Construction Date		MOD
2E. Alteration Dates	#Name	2F. Date Rebuilt
		2G. Date Moved
		2H. Demo Date

2J. Historic Function

2K. Historic Sub-Function

Present Function
01 Domestic
01B Multiple Dwelling

Q. Area(s) of Significance/Contexts
030 Architecture
070 Community Planning and Development

NR Eligibility	Less than 50 years of age
-----------------------	---------------------------

Integrity
Excellent

Survey Report
Dutchtown Survey

Preparer	Survey Date
Historic Preservation Services, LLC	2002 -- 2003

2M. Resource Type	Building
--------------------------	----------

2N. Stories	
Primary Structure	2
Secondary Structure	

2O. Structural Systems
UD Undetermined

2P. Wall Materials
01 None Listed

2Q. Other Materials

2R. Roof Shapes
01 None Listed

2S. Roof Materials
01 None Listed

2T. Roof Features

2U. Foundation Materials
01 None Listed

2V. Porch Type
01 None Listed

2W. Plan Code
01 None Listed

2Z. Sources
Sanborn maps, plat maps, and building permits.



D. Address / Location		
3638	California	Ave.
E. City	St. Louis, MO 63118	B. County 191 St. Louis

2I. Owner's Name and Address (if Different)

A. Historic Name	
C. Other Name(s)	

N. Ownership	Private	<input checked="" type="checkbox"/>	Local	<input type="checkbox"/>	Federal	<input type="checkbox"/>	State	<input type="checkbox"/>	Mix	<input type="checkbox"/>
---------------------	---------	-------------------------------------	-------	--------------------------	---------	--------------------------	-------	--------------------------	-----	--------------------------

P. UTM X and Y Coordinates	741217.937291659	4274599.082645
-----------------------------------	------------------	----------------

City Parcel Identification Number	164100040	Additional City Identification Number	164100040
--	-----------	--	-----------

2A. Architect / Builder / Designer / Engineer
A. W. Reiwe, Geo. Reigge (1901)

2B. Architectural Style

2C. Property Type
52 Two-Family Flat

2D. Construction Date	c.	1908
2E. Alteration Dates	#Name	2F. Date Rebuilt
		2G. Date Moved
		2H. Demo Date

2J. Historic Function
01 Domestic

2K. Historic Sub-Function
01B Multiple Dwelling

Present Function
01 Domestic
01B Multiple Dwelling

Q. Area(s) of Significance/Contexts
030 Architecture
070 Community Planning and Development

NR Eligibility	Contributing to district
-----------------------	--------------------------

Integrity
Good to Fair

Survey Report
Dutchtown Survey

Preparer	Survey Date
Historic Preservation Services, LLC	2002 -- 2003

2M. Resource Type	Building
--------------------------	----------

2N. Stories	
Primary Structure	2
Secondary Structure	

2O. Structural Systems
UD Undetermined

2P. Wall Materials
30 Brick

2Q. Other Materials

2R. Roof Shapes
FT Flat
PR Parapet

2S. Roof Materials
01 None Listed
99 Other: Composition Shingle

2T. Roof Features

2U. Foundation Materials
40 Stone

2V. Porch Type
SI Side: Shed

2W. Plan Code
RC Rectangle

2Z. Sources
Sanborn maps, plat maps, and building permits.



D. Address / Location		
3639	California	Ave.
E. City	St. Louis, MO 63118	B. County 191 St. Louis

2I. Owner's Name and Address (if Different)

A. Historic Name	
C. Other Name(s)	

N. Ownership	Private	<input checked="" type="checkbox"/>	Local	<input type="checkbox"/>	Federal	<input type="checkbox"/>	State	<input type="checkbox"/>	Mix	<input type="checkbox"/>
---------------------	---------	-------------------------------------	-------	--------------------------	---------	--------------------------	-------	--------------------------	-----	--------------------------

P. UTM X and Y Coordinates	741159.473576508	4274604.72122539
-----------------------------------	------------------	------------------

City Parcel Identification Number	163600170	Additional City Identification Number	163600170
--	-----------	--	-----------

2A. Architect / Builder / Designer / Engineer

2B. Architectural Style

2C. Property Type
02 Central Passage-Double Pile

2D. Construction Date	c.	1950
2E. Alteration Dates	#Name	2F. Date Rebuilt
		2G. Date Moved
		2H. Demo Date

2J. Historic Function

2K. Historic Sub-Function

Present Function
01 Domestic
01A Single Dwelling

Q. Area(s) of Significance/Contexts
030 Architecture
070 Community Planning and Development

NR Eligibility	Less than 50 years of age
-----------------------	---------------------------

Integrity
Excellent

Survey Report
Dutchtown Survey

Preparer	Survey Date
Historic Preservation Services, LLC	2002 -- 2003

2M. Resource Type	Building
--------------------------	----------

2N. Stories	
Primary Structure	1
Secondary Structure	

2O. Structural Systems
BF Balloon Frame

2P. Wall Materials
30 Brick

2Q. Other Materials

2R. Roof Shapes
GT Gablet

2S. Roof Materials
63 Asphalt

2T. Roof Features

2U. Foundation Materials
65 Concrete

2V. Porch Type
AW Awning

2W. Plan Code
RC Rectangle

2Z. Sources
Sanborn maps, plat maps, and building permits.



D. Address / Location		
3640	California	Ave.
E. City	St. Louis, MO 63118	B. County 191 St. Louis

2I. Owner's Name and Address (if Different)

A. Historic Name	
C. Other Name(s)	

N. Ownership	Private	<input checked="" type="checkbox"/>	Local	<input type="checkbox"/>	Federal	<input type="checkbox"/>	State	<input type="checkbox"/>	Mix	<input type="checkbox"/>
---------------------	---------	-------------------------------------	-------	--------------------------	---------	--------------------------	-------	--------------------------	-----	--------------------------

P. UTM X and Y Coordinates	741216.926883337	4274591.75608111
-----------------------------------	------------------	------------------

City Parcel Identification Number	164100030	Additional City Identification Number	164100030
--	-----------	--	-----------

--

2A. Architect / Builder / Designer / Engineer

2B. Architectural Style
43 Second Empire Mansard

2C. Property Type

2D. Construction Date	c.	1908
------------------------------	----	------

2E. Alteration Dates	#Name	2F. Date Rebuilt	
		2G. Date Moved	
		2H. Demo Date	

2J. Historic Function
01 Domestic

2K. Historic Sub-Function
01A Single Dwelling

Present Function
01 Domestic
01A Single Dwelling

Q. Area(s) of Significance/Contexts
030 Architecture
070 Community Planning and Development

NR Eligibility	Contributing to district
-----------------------	--------------------------

Integrity
Good to Fair

Survey Report
Dutchtown Survey

Preparer	Survey Date
Historic Preservation Services, LLC	2002 -- 2003

2M. Resource Type	Building
--------------------------	----------

2N. Stories	
Primary Structure	2½
Secondary Structure	

2O. Structural Systems
UD Undetermined

2P. Wall Materials
30 Brick

2Q. Other Materials

2R. Roof Shapes
MN Mansard

2S. Roof Materials
99 Other: Composition Shingle

2T. Roof Features
DR Dormer: Gable

2U. Foundation Materials
40 Stone

2V. Porch Type
OB Other Bay: Half-hipped

2W. Plan Code
RC Rectangle

2Z. Sources
Sanborn maps, plat maps, and building permits.



D. Address / Location		
3643	California	Ave.
E. City	St. Louis, MO 63118	B. County 191 St. Louis

2I. Owner's Name and Address (if Different)

A. Historic Name	
C. Other Name(s)	

N. Ownership	Private	<input checked="" type="checkbox"/>	Local	<input type="checkbox"/>	Federal	<input type="checkbox"/>	State	<input type="checkbox"/>	Mix	<input type="checkbox"/>
---------------------	---------	-------------------------------------	-------	--------------------------	---------	--------------------------	-------	--------------------------	-----	--------------------------

P. UTM X and Y Coordinates	741157.220898737	4274588.56331537
-----------------------------------	------------------	------------------

City Parcel Identification Number	163600180	Additional City Identification Number	163600180
--	-----------	--	-----------

2A. Architect / Builder / Designer / Engineer

2B. Architectural Style

2C. Property Type
52 Two-Family Flat

2D. Construction Date	1930		
2E. Alteration Dates	#Name	2F. Date Rebuilt	
		2G. Date Moved	
		2H. Demo Date	

2J. Historic Function
01 Domestic

2K. Historic Sub-Function
01B Multiple Dwelling

Present Function
01 Domestic
01B Multiple Dwelling

Q. Area(s) of Significance/Contexts
030 Architecture
070 Community Planning and Development

NR Eligibility	Contributing to district
-----------------------	--------------------------

Integrity
Excellent

Survey Report
Dutchtown Survey

Preparer	Survey Date
Historic Preservation Services, LLC	2002 -- 2003

2M. Resource Type	Building
--------------------------	----------

2N. Stories	
Primary Structure	2
Secondary Structure	

2O. Structural Systems
UD Undetermined

2P. Wall Materials
30 Brick

2Q. Other Materials

2R. Roof Shapes
FT Flat
PR Parapet

2S. Roof Materials
01 None Listed
99 Other: Composition Shingle

2T. Roof Features

2U. Foundation Materials
40 Stone

2V. Porch Type
OH One-Half

2W. Plan Code
RC Rectangle

2Z. Sources
Sanborn maps, plat maps, and building permits.



D. Address / Location		
3644	California	Ave.
E. City	St. Louis, MO 63118	B. County 191 St. Louis

2I. Owner's Name and Address (if Different)

A. Historic Name	
C. Other Name(s)	

N. Ownership	Private	<input checked="" type="checkbox"/>	Local	<input type="checkbox"/>	Federal	<input type="checkbox"/>	State	<input type="checkbox"/>	Mix	<input type="checkbox"/>
---------------------	---------	-------------------------------------	-------	--------------------------	---------	--------------------------	-------	--------------------------	-----	--------------------------

P. UTM X and Y Coordinates	741215.896346667	4274584.01409153
-----------------------------------	------------------	------------------

City Parcel Identification Number	164100020	Additional City Identification Number	164100020
--	-----------	--	-----------

2A. Architect / Builder / Designer / Engineer

2B. Architectural Style

2C. Property Type
50 Row House

2D. Construction Date	c.	1908
------------------------------	----	------

2E. Alteration Dates	#Name	2F. Date Rebuilt	
		2G. Date Moved	
		2H. Demo Date	

2J. Historic Function
01 Domestic

2K. Historic Sub-Function
01B Multiple Dwelling

Present Function
01 Domestic
01B Multiple Dwelling

Q. Area(s) of Significance/Contexts
030 Architecture
070 Community Planning and Development

NR Eligibility	Contributing to district
-----------------------	--------------------------

Integrity
Good to Fair

Survey Report
Dutchtown Survey

Preparer	Survey Date
Historic Preservation Services, LLC	2002 -- 2003

2M. Resource Type	Building
--------------------------	----------

2N. Stories	
Primary Structure	2
Secondary Structure	

2O. Structural Systems
UD Undetermined

2P. Wall Materials
30 Brick

2Q. Other Materials

2R. Roof Shapes
FT Flat
PR Parapet

2S. Roof Materials
01 None Listed
99 Other: Composition Shingle

2T. Roof Features

2U. Foundation Materials
40 Stone

2V. Porch Type
SI Side: Half-hipped

2W. Plan Code
RC Rectangle

2Z. Sources
Sanborn maps, plat maps, and building permits.



D. Address / Location		
3645	California	Ave.
E. City	St. Louis, MO 63118	B. County 191 St. Louis

2I. Owner's Name and Address (if Different)

A. Historic Name	
C. Other Name(s)	

N. Ownership	Private	<input checked="" type="checkbox"/>	Local	<input type="checkbox"/>	Federal	<input type="checkbox"/>	State	<input type="checkbox"/>	Mix	<input type="checkbox"/>
---------------------	---------	-------------------------------------	-------	--------------------------	---------	--------------------------	-------	--------------------------	-----	--------------------------

P. UTM X and Y Coordinates	741157.220898737	4274588.56331537
-----------------------------------	------------------	------------------

City Parcel Identification Number	163600180	Additional City Identification Number	163600180
--	-----------	--	-----------

2A. Architect / Builder / Designer / Engineer

2B. Architectural Style

2C. Property Type
52 Two-Family Flat

2D. Construction Date	c.	1908
2E. Alteration Dates	#Name	2F. Date Rebuilt
		2G. Date Moved
		2H. Demo Date

2J. Historic Function
01 Domestic

2K. Historic Sub-Function
01B Multiple Dwelling

Present Function
18 Unknown

Q. Area(s) of Significance/Contexts
030 Architecture
070 Community Planning and Development

NR Eligibility	Contributing to district
-----------------------	--------------------------

Integrity
Good to Fair

Survey Report
Dutchtown Survey

Preparer	Survey Date
Historic Preservation Services, LLC	2002 -- 2003

2M. Resource Type	Building
--------------------------	----------

2N. Stories	
Primary Structure	2
Secondary Structure	

2O. Structural Systems
UD Undetermined

2P. Wall Materials
30 Brick

2Q. Other Materials

2R. Roof Shapes
FT Flat
PR Parapet

2S. Roof Materials
01 None Listed

2T. Roof Features

2U. Foundation Materials
40 Stone

2V. Porch Type
R1 Recessed-1 Story

2W. Plan Code
RC Rectangle

2Z. Sources
Sanborn maps, plat maps, and building permits.



D. Address / Location		
3650	California	Ave.
E. City	St. Louis, MO 63118	B. County 191 St. Louis

2I. Owner's Name and Address (if Different)

A. Historic Name	
C. Other Name(s)	

N. Ownership	Private	<input checked="" type="checkbox"/>	Local	<input type="checkbox"/>	Federal	<input type="checkbox"/>	State	<input type="checkbox"/>	Mix	<input type="checkbox"/>
---------------------	---------	-------------------------------------	-------	--------------------------	---------	--------------------------	-------	--------------------------	-----	--------------------------

P. UTM X and Y Coordinates	741213.809493585	4274568.0221548
-----------------------------------	------------------	-----------------

City Parcel Identification Number	164100015	Additional City Identification Number	164100015
--	-----------	--	-----------

2A. Architect / Builder / Designer / Engineer

2B. Architectural Style

2C. Property Type
59 Multi-Family Undetermined

2D. Construction Date	c.	1908
2E. Alteration Dates	#Name	2F. Date Rebuilt
		2G. Date Moved
		2H. Demo Date

2J. Historic Function
01 Domestic

2K. Historic Sub-Function
01B Multiple Dwelling

Present Function
01 Domestic
01B Multiple Dwelling

Q. Area(s) of Significance/Contexts
030 Architecture
070 Community Planning and Development

NR Eligibility	Contributing to district
-----------------------	--------------------------

Integrity
Good to Fair

Survey Report
Dutchtown Survey

Preparer	Survey Date
Historic Preservation Services, LLC	2002 -- 2003

2M. Resource Type	Building
--------------------------	----------

2N. Stories	
Primary Structure	2
Secondary Structure	

2O. Structural Systems
UD Undetermined

2P. Wall Materials
30 Brick

2Q. Other Materials

2R. Roof Shapes
GB Gable: Cross

2S. Roof Materials
99 Other: Composition Shingle

2T. Roof Features

2U. Foundation Materials
40 Stone

2V. Porch Type
ST Stoop

2W. Plan Code
CR Cross

2Z. Sources
Sanborn maps, plat maps, and building permits.



D. Address / Location		
3655	California	Ave.
E. City	St. Louis, MO 63118	B. County 191 St. Louis

2I. Owner's Name and Address (if Different)

A. Historic Name	
C. Other Name(s)	

N. Ownership	Private	<input checked="" type="checkbox"/>	Local	<input type="checkbox"/>	Federal	<input type="checkbox"/>	State	<input type="checkbox"/>	Mix	<input type="checkbox"/>
---------------------	---------	-------------------------------------	-------	--------------------------	---------	--------------------------	-------	--------------------------	-----	--------------------------

P. UTM X and Y Coordinates	741161.476098284	4274562.5021275
-----------------------------------	------------------	-----------------

City Parcel Identification Number	163600190	Additional City Identification Number	163600190
--	-----------	--	-----------

2A. Architect / Builder / Designer / Engineer

2B. Architectural Style

2C. Property Type
69 Other Vernacular

2D. Construction Date	1931		
2E. Alteration Dates	#Name	2F. Date Rebuilt	
		2G. Date Moved	
		2H. Demo Date	

2J. Historic Function
02 Commerce/Trade

2K. Historic Sub-Function

Present Function
02 Commerce/Trade: Service Station

Q. Area(s) of Significance/Contexts
030 Architecture
070 Community Planning and Development

NR Eligibility	Contributing to district
-----------------------	--------------------------

Integrity
Good to Fair

Survey Report
Dutchtown Survey

Preparer	Survey Date
Historic Preservation Services, LLC	2002 -- 2003

2M. Resource Type	Building
--------------------------	----------

2N. Stories
Primary Structure
Secondary Structure

2O. Structural Systems
UD Undetermined

2P. Wall Materials
01 None Listed

2Q. Other Materials

2R. Roof Shapes
01 None Listed

2S. Roof Materials
01 None Listed

2T. Roof Features

2U. Foundation Materials
01 None Listed

2V. Porch Type
01 None Listed

2W. Plan Code
01 None Listed

2Z. Sources
Sanborn maps, plat maps, and building permits.



D. Address / Location		
3700	California	Ave.
E. City	St. Louis, MO 63118	B. County 191 St. Louis

2I. Owner's Name and Address (if Different)

A. Historic Name	
C. Other Name(s)	

N. Ownership	Private	<input checked="" type="checkbox"/>	Local	<input type="checkbox"/>	Federal	<input type="checkbox"/>	State	<input type="checkbox"/>	Mix	<input type="checkbox"/>
---------------------	---------	-------------------------------------	-------	--------------------------	---------	--------------------------	-------	--------------------------	-----	--------------------------

P. UTM X and Y Coordinates	741207.583336496	4274516.86362948
-----------------------------------	------------------	------------------

City Parcel Identification Number	164000160	Additional City Identification Number	164000160
--	-----------	--	-----------

2A. Architect / Builder / Designer / Engineer
A. W. Riewe, H. Luehrmann (1901)

2B. Architectural Style
45 Queen Anne

2C. Property Type
63 Corner Entrance

2D. Construction Date	1901		
2E. Alteration Dates	#Name	2F. Date Rebuilt	
		2G. Date Moved	
		2H. Demo Date	

2J. Historic Function
02 Commerce/Trade
01 Domestic

2K. Historic Sub-Function

Present Function
01 Domestic

Q. Area(s) of Significance/Contexts
030 Architecture
070 Community Planning and Development

NR Eligibility	Contributing to district
-----------------------	--------------------------

Integrity
Good to Fair

Survey Report
Dutchtown Survey

Preparer	Survey Date
Historic Preservation Services, LLC	2002 -- 2003

2M. Resource Type	Building
--------------------------	----------

2N. Stories	
Primary Structure	2
Secondary Structure	

2O. Structural Systems
LB Load Bearing Brick

2P. Wall Materials
30 Brick

2Q. Other Materials

2R. Roof Shapes
FT Flat
PR Parapet

2S. Roof Materials
01 None Listed
99 Other: Composition Shingle

2T. Roof Features
TW Tower/Turret

2U. Foundation Materials
40 Stone

2V. Porch Type
ST Stoop

2W. Plan Code
IR Irregular

2Z. Sources
Sanborn maps, plat maps, and building permits.





D. Address / Location		
3701	California	Ave.
E. City	St. Louis, MO 63118	B. County 191 St. Louis

2I. Owner's Name and Address (if Different)

A. Historic Name	
C. Other Name(s)	

N. Ownership	Private	<input checked="" type="checkbox"/>	Local	<input type="checkbox"/>	Federal	<input type="checkbox"/>	State	<input type="checkbox"/>	Mix	<input type="checkbox"/>
---------------------	---------	-------------------------------------	-------	--------------------------	---------	--------------------------	-------	--------------------------	-----	--------------------------

P. UTM X and Y Coordinates	741150.806381875	4274524.19535652
-----------------------------------	------------------	------------------

City Parcel Identification Number	163700140	Additional City Identification Number	163700140
--	-----------	--	-----------

2A. Architect / Builder / Designer / Engineer
B. F. Knaft (1908)

2B. Architectural Style

2C. Property Type
52 Two-Family Flat

2D. Construction Date	1908		
2E. Alteration Dates	#Name	2F. Date Rebuilt	
		2G. Date Moved	
		2H. Demo Date	

2J. Historic Function
01 Domestic

2K. Historic Sub-Function
01B Multiple Dwelling

Present Function
01 Domestic
01B Multiple Dwelling

Q. Area(s) of Significance/Contexts
030 Architecture
070 Community Planning and Development

NR Eligibility	Contributing to district
-----------------------	--------------------------

Integrity
Good to Fair

Survey Report
Dutchtown Survey

Preparer	Survey Date
Historic Preservation Services, LLC	2002 -- 2003

2M. Resource Type	Building
--------------------------	----------

2N. Stories	
Primary Structure	2
Secondary Structure	

2O. Structural Systems
LB Load Bearing Brick

2P. Wall Materials
30 Brick: Common Bond

2Q. Other Materials

2R. Roof Shapes
FT Flat
PR Parapet

2S. Roof Materials
01 None Listed

2T. Roof Features

2U. Foundation Materials
40 Stone

2V. Porch Type
OH One-Half: Balcony

2W. Plan Code
RC Rectangle

2Z. Sources
Sanborn maps, plat maps, and building permits.





D. Address / Location		
3702	California	Ave.
E. City	St. Louis, MO 63118	B. County 191 St. Louis

2I. Owner's Name and Address (if Different)

A. Historic Name	
C. Other Name(s)	

N. Ownership	Private	<input checked="" type="checkbox"/>	Local	<input type="checkbox"/>	Federal	<input type="checkbox"/>	State	<input type="checkbox"/>	Mix	<input type="checkbox"/>
---------------------	---------	-------------------------------------	-------	--------------------------	---------	--------------------------	-------	--------------------------	-----	--------------------------

P. UTM X and Y Coordinates	741206.106349745	4274507.22993968
-----------------------------------	------------------	------------------

City Parcel Identification Number	164000150	Additional City Identification Number	164000150
--	-----------	--	-----------

2A. Architect / Builder / Designer / Engineer

2B. Architectural Style

2C. Property Type
14 Shotgun

2D. Construction Date	c.	1910
2E. Alteration Dates	#Name	2F. Date Rebuilt
		2G. Date Moved
		2H. Demo Date

2J. Historic Function
01 Domestic

2K. Historic Sub-Function
01A Single Dwelling

Present Function
01 Domestic
01A Single Dwelling

Q. Area(s) of Significance/Contexts
030 Architecture
070 Community Planning and Development

NR Eligibility	Contributing to district
-----------------------	--------------------------

Integrity
Good to Fair

Survey Report
Dutchtown Survey

Preparer	Survey Date
Historic Preservation Services, LLC	2002 -- 2003

2M. Resource Type	Building
--------------------------	----------

2N. Stories	
Primary Structure	1
Secondary Structure	

2O. Structural Systems
LB Load Bearing Brick

2P. Wall Materials
30 Brick

2Q. Other Materials

2R. Roof Shapes
FT Flat
PR Parapet

2S. Roof Materials
01 None Listed

2T. Roof Features

2U. Foundation Materials
40 Stone

2V. Porch Type
ST Stoop

2W. Plan Code
RC Rectangle

2Z. Sources
Sanborn maps, plat maps, and building permits.







D. Address / Location		
3703	California	Ave.
E. City St. Louis, MO 63118	B. County	191 St. Louis

2I. Owner's Name and Address (if Different)

A. Historic Name	
C. Other Name(s)	

N. Ownership	Private	<input checked="" type="checkbox"/>	Local	<input type="checkbox"/>	Federal	<input type="checkbox"/>	State	<input type="checkbox"/>	Mix	<input type="checkbox"/>
---------------------	---------	-------------------------------------	-------	--------------------------	---------	--------------------------	-------	--------------------------	-----	--------------------------

P. UTM X and Y Coordinates	741149.454834451	4274513.95916948
-----------------------------------	------------------	------------------

City Parcel Identification Number	163700150	Additional City Identification Number	163700150
--	-----------	--	-----------

--

2A. Architect / Builder / Designer / Engineer
B. F. Knaft (1908)
G. Barton (1913)

2B. Architectural Style

2C. Property Type
14 Shotgun

2D. Construction Date	1908		
2E. Alteration Dates	#Name	2F. Date Rebuilt	
		2G. Date Moved	
		2H. Demo Date	

2J. Historic Function
01 Domestic

2K. Historic Sub-Function
01B Multiple Dwelling

Present Function
01 Domestic
01B Multiple Dwelling

Q. Area(s) of Significance/Contexts
030 Architecture
070 Community Planning and Development

NR Eligibility	Contributing to district
-----------------------	--------------------------

Integrity
Excellent

Survey Report
Dutchtown Survey

Preparer	Survey Date
Historic Preservation Services, LLC	2002 -- 2003

2M. Resource Type	Building
--------------------------	----------

2N. Stories	
Primary Structure	1
Secondary Structure	

2O. Structural Systems
LB Load Bearing Brick

2P. Wall Materials
30 Brick

2Q. Other Materials

2R. Roof Shapes
FT Flat
PR Parapet

2S. Roof Materials
01 None Listed
99 Other: Composition Shingle

2T. Roof Features

2U. Foundation Materials
40 Stone

2V. Porch Type
OB Other Bay: Pediment

2W. Plan Code
RC Rectangle

2Z. Sources
Sanborn maps, plat maps, and building permits.





D. Address / Location		
3706	California	Ave.
E. City	St. Louis, MO 63118	B. County 191 St. Louis

2I. Owner's Name and Address (if Different)

A. Historic Name	
C. Other Name(s)	

N. Ownership	Private	<input checked="" type="checkbox"/>	Local	<input type="checkbox"/>	Federal	<input type="checkbox"/>	State	<input type="checkbox"/>	Mix	<input type="checkbox"/>
---------------------	---------	-------------------------------------	-------	--------------------------	---------	--------------------------	-------	--------------------------	-----	--------------------------

P. UTM X and Y Coordinates	741205.223620448	4274499.79356395
-----------------------------------	------------------	------------------

City Parcel Identification Number	164000140	Additional City Identification Number	164000140
--	-----------	--	-----------

2A. Architect / Builder / Designer / Engineer
H. Pelzer, Jr. (1914)

2B. Architectural Style

2C. Property Type
14 Shotgun

2D. Construction Date	c.	1908		
2E. Alteration Dates	#Name	2F. Date Rebuilt		
		2G. Date Moved		
		2H. Demo Date		

2J. Historic Function
01 Domestic

2K. Historic Sub-Function
01A Single Dwelling

Present Function
01 Domestic
01A Single Dwelling

Q. Area(s) of Significance/Contexts
030 Architecture
070 Community Planning and Development

NR Eligibility	Contributing to district
-----------------------	--------------------------

Integrity
Good to Fair

Survey Report
Dutchtown Survey

Preparer	Survey Date
Historic Preservation Services, LLC	2002 -- 2003

2M. Resource Type	Building
--------------------------	----------

2N. Stories	
Primary Structure	1
Secondary Structure	

2O. Structural Systems
UD Undetermined

2P. Wall Materials
30 Brick

2Q. Other Materials

2R. Roof Shapes
FT Flat
PR Parapet

2S. Roof Materials
01 None Listed

2T. Roof Features

2U. Foundation Materials
40 Stone

2V. Porch Type
SI Side

2W. Plan Code
RC Rectangle

2Z. Sources
Sanborn maps, plat maps, and building permits.



D. Address / Location		
3707	California	Ave.
E. City	St. Louis, MO 63118	B. County 191 St. Louis

2I. Owner's Name and Address (if Different)

A. Historic Name	
C. Other Name(s)	

N. Ownership	Private	<input checked="" type="checkbox"/>	Local	<input type="checkbox"/>	Federal	<input type="checkbox"/>	State	<input type="checkbox"/>	Mix	<input type="checkbox"/>
---------------------	---------	-------------------------------------	-------	--------------------------	---------	--------------------------	-------	--------------------------	-----	--------------------------

P. UTM X and Y Coordinates	741148.322638433	4274505.83014889
-----------------------------------	------------------	------------------

City Parcel Identification Number	163700160	Additional City Identification Number	163700160
--	-----------	--	-----------

2A. Architect / Builder / Designer / Engineer
Mathias Prinster (1903)
A. Scherer (1905)

2B. Architectural Style

2C. Property Type
49 Single Family Undetermined

2D. Construction Date	c.	1880
2E. Alteration Dates	#Name	2F. Date Rebuilt
		2G. Date Moved
		2H. Demo Date

2J. Historic Function
01 Domestic

2K. Historic Sub-Function
01A Single Dwelling

Present Function
01 Domestic
01A Single Dwelling

Q. Area(s) of Significance/Contexts
030 Architecture
070 Community Planning and Development

NR Eligibility	Non-contributing to district
-----------------------	------------------------------

Integrity
Poor

Survey Report
Dutchtown Survey

Preparer	Survey Date
Historic Preservation Services, LLC	2002 -- 2003

2M. Resource Type	Building
--------------------------	----------

2N. Stories	
Primary Structure	1½
Secondary Structure	

2O. Structural Systems
UD Undetermined

2P. Wall Materials
21 Weatherboard

2Q. Other Materials

2R. Roof Shapes
GB Gable: Side

2S. Roof Materials
99 Other: Composition Shingle

2T. Roof Features
DR Dormer

2U. Foundation Materials
40 Stone

2V. Porch Type
FU Full

2W. Plan Code
RC Rectangle

2Z. Sources
Sanborn maps, plat maps, and building permits.



D. Address / Location		
3708	California	Ave.
E. City St. Louis, MO 63118	B. County 191 St. Louis	

2I. Owner's Name and Address (if Different)

A. Historic Name	
C. Other Name(s)	

N. Ownership	Private	<input checked="" type="checkbox"/>	Local	<input type="checkbox"/>	Federal	<input type="checkbox"/>	State	<input type="checkbox"/>	Mix	<input type="checkbox"/>
---------------------	---------	-------------------------------------	-------	--------------------------	---------	--------------------------	-------	--------------------------	-----	--------------------------

P. UTM X and Y Coordinates	741204.198981824	4274492.58102701
-----------------------------------	------------------	------------------

City Parcel Identification Number	164000130	Additional City Identification Number	164000130
--	-----------	--	-----------

2A. Architect / Builder / Designer / Engineer

2B. Architectural Style
43 Second Empire Mansard

2C. Property Type
19 Side Hall

2D. Construction Date	c.	1885
2E. Alteration Dates	#Name	2F. Date Rebuilt
		2G. Date Moved
		2H. Demo Date

2J. Historic Function
01 Domestic

2K. Historic Sub-Function

Present Function
01 Domestic

Q. Area(s) of Significance/Contexts
030 Architecture
070 Community Planning and Development

NR Eligibility	Contributing to district
-----------------------	--------------------------

Integrity
Excellent

Survey Report
Dutchtown Survey

Preparer	Survey Date
Historic Preservation Services, LLC	2002 -- 2003

2M. Resource Type	Building
--------------------------	----------

2N. Stories	
Primary Structure	2
Secondary Structure	

2O. Structural Systems
LB Load Bearing Brick

2P. Wall Materials
30 Brick

2Q. Other Materials

2R. Roof Shapes
FT Flat
PR Parapet
MN Mansard

2S. Roof Materials
01 None Listed
22 Shingle Decorative

2T. Roof Features
DR Dormer: Pediment
DR Dormer: Semi-circular

2U. Foundation Materials
40 Stone

2V. Porch Type
OB Other Bay

2W. Plan Code
LS L-Shape

2Z. Sources
Sanborn maps, plat maps, and building permits.





D. Address / Location		
3709	California	Ave.
E. City St. Louis, MO 63118	B. County	191 St. Louis

2I. Owner's Name and Address (if Different)

A. Historic Name	
C. Other Name(s)	

N. Ownership	Private	<input checked="" type="checkbox"/>	Local	<input type="checkbox"/>	Federal	<input type="checkbox"/>	State	<input type="checkbox"/>	Mix	<input type="checkbox"/>
---------------------	---------	-------------------------------------	-------	--------------------------	---------	--------------------------	-------	--------------------------	-----	--------------------------

P. UTM X and Y Coordinates	741147.37363449	4274498.25150549
-----------------------------------	-----------------	------------------

City Parcel Identification Number	163700170	Additional City Identification Number	163700170
--	-----------	--	-----------

2A. Architect / Builder / Designer / Engineer

2B. Architectural Style

2C. Property Type
14 Shotgun

2D. Construction Date		c.	1907
2E. Alteration Dates	#Name	2F. Date Rebuilt	
		2G. Date Moved	
		2H. Demo Date	

2J. Historic Function
01 Domestic

2K. Historic Sub-Function

Present Function
01 Domestic

Q. Area(s) of Significance/Contexts
030 Architecture
070 Community Planning and Development

NR Eligibility	Contributing to district
-----------------------	--------------------------

Integrity
Good to Fair

Survey Report
Dutchtown Survey

Preparer	Survey Date
Historic Preservation Services, LLC	2002 -- 2003

2M. Resource Type	Building
--------------------------	----------

2N. Stories	
Primary Structure	1
Secondary Structure	

2O. Structural Systems
UD Undetermined

2P. Wall Materials
30 Brick: Common Bond

2Q. Other Materials

2R. Roof Shapes
FT Flat
PR Parapet

2S. Roof Materials
01 None Listed

2T. Roof Features

2U. Foundation Materials
40 Stone

2V. Porch Type
FU Full

2W. Plan Code
RC Rectangle

2Z. Sources
Sanborn maps, plat maps, and building permits.



3709

D. Address / Location		
3710	California	Ave.
E. City St. Louis, MO 63118	B. County	191 St. Louis

2I. Owner's Name and Address (if Different)

A. Historic Name	
C. Other Name(s)	

N. Ownership	Private	<input checked="" type="checkbox"/>	Local	<input type="checkbox"/>	Federal	<input type="checkbox"/>	State	<input type="checkbox"/>	Mix	<input type="checkbox"/>
---------------------	---------	-------------------------------------	-------	--------------------------	---------	--------------------------	-------	--------------------------	-----	--------------------------

P. UTM X and Y Coordinates	741203.150765412	4274485.00356805
-----------------------------------	------------------	------------------

City Parcel Identification Number	164000120	Additional City Identification Number	164000120
--	-----------	--	-----------

2A. Architect / Builder / Designer / Engineer

2B. Architectural Style
43 Second Empire Mansard

2C. Property Type
14 Shotgun

2D. Construction Date	c.	1908
2E. Alteration Dates	#Name	2F. Date Rebuilt
		2G. Date Moved
		2H. Demo Date

2J. Historic Function
01 Domestic

2K. Historic Sub-Function
01A Single Dwelling

Present Function
01 Domestic
01A Single Dwelling

Q. Area(s) of Significance/Contexts
030 Architecture
070 Community Planning and Development

NR Eligibility	Contributing to district
-----------------------	--------------------------

Integrity
Excellent

Survey Report
Dutchtown Survey

Preparer	Survey Date
Historic Preservation Services, LLC	2002 -- 2003

2M. Resource Type	Building
--------------------------	----------

2N. Stories	
Primary Structure	2
Secondary Structure	

2O. Structural Systems
UD Undetermined

2P. Wall Materials
30 Brick

2Q. Other Materials

2R. Roof Shapes
FT Flat
PR Parapet
MN Mansard

2S. Roof Materials
01 None Listed
99 Other: Composition Shingle
99 Other: Composition Shingle

2T. Roof Features

2U. Foundation Materials
40 Stone

2V. Porch Type
SI Side: Awning

2W. Plan Code
RC Rectangle

2Z. Sources
Sanborn maps, plat maps, and building permits.



1710

D. Address / Location		
3714	California	Ave.
E. City	St. Louis, MO 63118	B. County 191 St. Louis

2I. Owner's Name and Address (if Different)

A. Historic Name	
C. Other Name(s)	

N. Ownership	Private	<input checked="" type="checkbox"/>	Local	<input type="checkbox"/>	Federal	<input type="checkbox"/>	State	<input type="checkbox"/>	Mix	<input type="checkbox"/>
---------------------	---------	-------------------------------------	-------	--------------------------	---------	--------------------------	-------	--------------------------	-----	--------------------------

P. UTM X and Y Coordinates	741202.122911326	4274477.23194171
-----------------------------------	------------------	------------------

City Parcel Identification Number	164000115	Additional City Identification Number	164000115
--	-----------	--	-----------

--

2A. Architect / Builder / Designer / Engineer

2B. Architectural Style

2C. Property Type
14 Shotgun

2D. Construction Date		MOD
2E. Alteration Dates	#Name	2F. Date Rebuilt
		2G. Date Moved
		2H. Demo Date

2J. Historic Function

2K. Historic Sub-Function

Present Function
01 Domestic
01A Single Dwelling

Q. Area(s) of Significance/Contexts
030 Architecture
070 Community Planning and Development

NR Eligibility	Less than 50 years of age
-----------------------	---------------------------

Integrity
Excellent

Survey Report
Dutchtown Survey

Preparer	Survey Date
Historic Preservation Services, LLC	2002 -- 2003

2M. Resource Type	Building
--------------------------	----------

2N. Stories	
Primary Structure	1
Secondary Structure	

2O. Structural Systems
UD Undetermined

2P. Wall Materials
30 Brick: Veneer

2Q. Other Materials

2R. Roof Shapes
HP Hipped

2S. Roof Materials
99 Other: Composition Shingle

2T. Roof Features

2U. Foundation Materials
65 Concrete

2V. Porch Type
ST Stoop

2W. Plan Code
RC Rectangle

2Z. Sources
Sanborn maps, plat maps, and building permits.



D. Address / Location		
3715	California	Ave.
E. City	St. Louis, MO 63118	B. County 191 St. Louis

2I. Owner's Name and Address (if Different)

A. Historic Name	
C. Other Name(s)	

N. Ownership	Private	<input checked="" type="checkbox"/>	Local	<input type="checkbox"/>	Federal	<input type="checkbox"/>	State	<input type="checkbox"/>	Mix	<input type="checkbox"/>
---------------------	---------	-------------------------------------	-------	--------------------------	---------	--------------------------	-------	--------------------------	-----	--------------------------

P. UTM X and Y Coordinates	741144.450947581	4274478.49652575
-----------------------------------	------------------	------------------

City Parcel Identification Number	163700180	Additional City Identification Number	163700180
--	-----------	--	-----------

2A. Architect / Builder / Designer / Engineer
Francis Holle, Wm. Hillebrand (1902)

2B. Architectural Style

2C. Property Type
69 Other Vernacular: 2-Part Commercial Block

2D. Construction Date	1902		
2E. Alteration Dates	#Name	2F. Date Rebuilt	
		2G. Date Moved	
		2H. Demo Date	

2J. Historic Function
02 Commerce/Trade

2K. Historic Sub-Function

Present Function
18 Unknown

Q. Area(s) of Significance/Contexts
030 Architecture
070 Community Planning and Development

NR Eligibility	Contributing to district
-----------------------	--------------------------

Integrity
Good to Fair

Survey Report
Dutchtown Survey

Preparer	Survey Date
Historic Preservation Services, LLC	2002 -- 2003

2M. Resource Type	Building
--------------------------	----------

2N. Stories	
Primary Structure	2
Secondary Structure	

2O. Structural Systems
UD Undetermined

2P. Wall Materials
30 Brick: Common Bond

2Q. Other Materials

2R. Roof Shapes
FT Flat
PR Parapet

2S. Roof Materials
01 None Listed
99 Other: Composition Shingle

2T. Roof Features

2U. Foundation Materials
40 Stone

2V. Porch Type
ST Stoop

2W. Plan Code
RC Rectangle

2Z. Sources
Sanborn maps, plat maps, and building permits.



D. Address / Location		
3716	California	Ave.
E. City St. Louis, MO 63118	B. County	191 St. Louis

2I. Owner's Name and Address (if Different)

A. Historic Name	
C. Other Name(s)	

N. Ownership	Private	<input checked="" type="checkbox"/>	Local	<input type="checkbox"/>	Federal	<input type="checkbox"/>	State	<input type="checkbox"/>	Mix	<input type="checkbox"/>
---------------------	---------	-------------------------------------	-------	--------------------------	---------	--------------------------	-------	--------------------------	-----	--------------------------

P. UTM X and Y Coordinates	741201.094752792	4274469.7760879
-----------------------------------	------------------	-----------------

City Parcel Identification Number	164000110	Additional City Identification Number	164000110
--	-----------	--	-----------

2A. Architect / Builder / Designer / Engineer

2B. Architectural Style

2C. Property Type
52 Two-Family Flat

2D. Construction Date	c.	1908
2E. Alteration Dates	#Name	2F. Date Rebuilt
		2G. Date Moved
		2H. Demo Date

2J. Historic Function
01 Domestic

2K. Historic Sub-Function
01B Multiple Dwelling

Present Function
01 Domestic
01B Multiple Dwelling

Q. Area(s) of Significance/Contexts
030 Architecture
070 Community Planning and Development

NR Eligibility	Contributing to district
-----------------------	--------------------------

Integrity
Excellent

Survey Report
Dutchtown Survey

Preparer	Survey Date
Historic Preservation Services, LLC	2002 -- 2003

2M. Resource Type	Building
--------------------------	----------

2N. Stories	
Primary Structure	2
Secondary Structure	

2O. Structural Systems
UD Undetermined

2P. Wall Materials
30 Brick

2Q. Other Materials

2R. Roof Shapes
FT Flat
PR Parapet

2S. Roof Materials
01 None Listed

2T. Roof Features

2U. Foundation Materials
40 Stone

2V. Porch Type
SI Side

2W. Plan Code
RC Rectangle

2Z. Sources
Sanborn maps, plat maps, and building permits.



D. Address / Location		
3718	California	Ave.
E. City St. Louis, MO 63118	B. County	191 St. Louis

2I. Owner's Name and Address (if Different)

A. Historic Name	
C. Other Name(s)	

N. Ownership	Private	<input checked="" type="checkbox"/>	Local	<input type="checkbox"/>	Federal	<input type="checkbox"/>	State	<input type="checkbox"/>	Mix	<input type="checkbox"/>
---------------------	---------	-------------------------------------	-------	--------------------------	---------	--------------------------	-------	--------------------------	-----	--------------------------

P. UTM X and Y Coordinates	741200.069814937	4274462.18988812
-----------------------------------	------------------	------------------

City Parcel Identification Number	164000100	Additional City Identification Number	164000100
--	-----------	--	-----------

2A. Architect / Builder / Designer / Engineer

2B. Architectural Style

2C. Property Type
14 Shotgun

2D. Construction Date		c.	1908
2E. Alteration Dates	#Name	2F. Date Rebuilt	
		2G. Date Moved	
		2H. Demo Date	

2J. Historic Function
01 Domestic

2K. Historic Sub-Function
01A Single Dwelling

Present Function
01 Domestic
01A Single Dwelling

Q. Area(s) of Significance/Contexts
030 Architecture
070 Community Planning and Development

NR Eligibility	Non-contributing to district
-----------------------	------------------------------

Integrity
Poor

Survey Report
Dutchtown Survey

Preparer	Survey Date
Historic Preservation Services, LLC	2002 -- 2003

2M. Resource Type	Building
--------------------------	----------

2N. Stories	
Primary Structure	1½
Secondary Structure	

2O. Structural Systems
UD Undetermined

2P. Wall Materials
30 Brick

2Q. Other Materials

2R. Roof Shapes
GB Gable: Side

2S. Roof Materials
99 Other: Composition Shingle

2T. Roof Features
DR Dormer: Gable

2U. Foundation Materials
40 Stone

2V. Porch Type
ST Stoop

2W. Plan Code
RC Rectangle

2Z. Sources
Sanborn maps, plat maps, and building permits.



D. Address / Location		
3720	California	Ave.
E. City St. Louis, MO 63118	B. County	191 St. Louis

2I. Owner's Name and Address (if Different)

A. Historic Name	
C. Other Name(s)	

N. Ownership	Private	<input checked="" type="checkbox"/>	Local	<input type="checkbox"/>	Federal	<input type="checkbox"/>	State	<input type="checkbox"/>	Mix	<input type="checkbox"/>
---------------------	---------	-------------------------------------	-------	--------------------------	---------	--------------------------	-------	--------------------------	-----	--------------------------

P. UTM X and Y Coordinates	741198.99828835	4274454.30349417
-----------------------------------	-----------------	------------------

City Parcel Identification Number	164000090	Additional City Identification Number	164000090
--	-----------	--	-----------

2A. Architect / Builder / Designer / Engineer

2B. Architectural Style

2C. Property Type
52 Two-Family Flat

2D. Construction Date	c.	1908
2E. Alteration Dates	#Name	2F. Date Rebuilt
		2G. Date Moved
		2H. Demo Date

2J. Historic Function
01 Domestic

2K. Historic Sub-Function
01B Multiple Dwelling

Present Function
01 Domestic
01B Multiple Dwelling

Q. Area(s) of Significance/Contexts
030 Architecture
070 Community Planning and Development

NR Eligibility	Contributing to district
-----------------------	--------------------------

Integrity
Excellent

Survey Report
Dutchtown Survey

Preparer	Survey Date
Historic Preservation Services, LLC	2002 -- 2003

2M. Resource Type	Building
--------------------------	----------

2N. Stories	
Primary Structure	2
Secondary Structure	

2O. Structural Systems
UD Undetermined

2P. Wall Materials
30 Brick

2Q. Other Materials

2R. Roof Shapes
FT Flat
PR Parapet

2S. Roof Materials
01 None Listed

2T. Roof Features

2U. Foundation Materials
40 Stone

2V. Porch Type
SI Side

2W. Plan Code
RC Rectangle

2Z. Sources
Sanborn maps, plat maps, and building permits.



D. Address / Location		
3722	California	Ave.
E. City	St. Louis, MO 63118	B. County 191 St. Louis

2I. Owner's Name and Address (if Different)

A. Historic Name	
C. Other Name(s)	

N. Ownership	Private	<input checked="" type="checkbox"/>	Local	<input type="checkbox"/>	Federal	<input type="checkbox"/>	State	<input type="checkbox"/>	Mix	<input type="checkbox"/>
---------------------	---------	-------------------------------------	-------	--------------------------	---------	--------------------------	-------	--------------------------	-----	--------------------------

P. UTM X and Y Coordinates	741197.890780161	4274446.14526475
-----------------------------------	------------------	------------------

City Parcel Identification Number	164000080	Additional City Identification Number	164000080
--	-----------	--	-----------

2A. Architect / Builder / Designer / Engineer

2B. Architectural Style

2C. Property Type
52 Two-Family Flat

2D. Construction Date	c.	1908
------------------------------	----	------

2E. Alteration Dates	#Name	2F. Date Rebuilt	
		2G. Date Moved	
		2H. Demo Date	

2J. Historic Function
01 Domestic

2K. Historic Sub-Function
01B Multiple Dwelling

Present Function
01 Domestic
01B Multiple Dwelling

Q. Area(s) of Significance/Contexts
030 Architecture
070 Community Planning and Development

NR Eligibility	Contributing to district
-----------------------	--------------------------

Integrity
Excellent

Survey Report
Dutchtown Survey

Preparer	Survey Date
Historic Preservation Services, LLC	2002 -- 2003

2M. Resource Type	Building
--------------------------	----------

2N. Stories	
Primary Structure	2
Secondary Structure	

2O. Structural Systems
UD Undetermined

2P. Wall Materials
30 Brick: Common Bond

2Q. Other Materials

2R. Roof Shapes
FT Flat
PR Parapet

2S. Roof Materials
01 None Listed
99 Other: Composition Shingle

2T. Roof Features

2U. Foundation Materials
40 Stone

2V. Porch Type
ST Stoop

2W. Plan Code
RC Rectangle

2Z. Sources
Sanborn maps, plat maps, and building permits.



D. Address / Location		
3725	California	Ave.
E. City St. Louis, MO 63118	B. County	191 St. Louis

2I. Owner's Name and Address (if Different)

A. Historic Name	
C. Other Name(s)	

N. Ownership	Private	<input checked="" type="checkbox"/>	Local	<input type="checkbox"/>	Federal	<input type="checkbox"/>	State	<input type="checkbox"/>	Mix	<input type="checkbox"/>
---------------------	---------	-------------------------------------	-------	--------------------------	---------	--------------------------	-------	--------------------------	-----	--------------------------

P. UTM X and Y Coordinates	741142.303452732	4274453.48068952
-----------------------------------	------------------	------------------

City Parcel Identification Number	163700190	Additional City Identification Number	163700190
--	-----------	--	-----------

--

2A. Architect / Builder / Designer / Engineer

2B. Architectural Style

2C. Property Type

2D. Construction Date		N/A	
2E. Alteration Dates	#Name	2F. Date Rebuilt	
		2G. Date Moved	
		2H. Demo Date	

2J. Historic Function
18 Unknown

2K. Historic Sub-Function

Present Function
19 Vacant/Not in Use

Q. Area(s) of Significance/Contexts
030 Architecture
070 Community Planning and Development

NR Eligibility

Integrity

Survey Report
Dutchtown Survey

Preparer	Survey Date
Historic Preservation Services, LLC	2002 -- 2003

2M. Resource Type

2N. Stories
Primary Structure
Secondary Structure

2O. Structural Systems

2P. Wall Materials

2Q. Other Materials

2R. Roof Shapes

2S. Roof Materials

2T. Roof Features

2U. Foundation Materials

2V. Porch Type

2W. Plan Code

2Z. Sources
Sanborn maps, plat maps, and building permits.

D. Address / Location		
3726	California	Ave.
E. City	St. Louis, MO 63118	B. County 191 St. Louis

2I. Owner's Name and Address (if Different)

A. Historic Name	
C. Other Name(s)	

N. Ownership	Private	<input checked="" type="checkbox"/>	Local	<input type="checkbox"/>	Federal	<input type="checkbox"/>	State	<input type="checkbox"/>	Mix	<input type="checkbox"/>
---------------------	---------	-------------------------------------	-------	--------------------------	---------	--------------------------	-------	--------------------------	-----	--------------------------

P. UTM X and Y Coordinates	741196.866535707	4274439.18776948
-----------------------------------	------------------	------------------

City Parcel Identification Number	164000070	Additional City Identification Number	164000070
--	-----------	--	-----------

2A. Architect / Builder / Designer / Engineer

2B. Architectural Style
43 Second Empire Mansard

2C. Property Type
14 Shotgun

2D. Construction Date	c.	1908
2E. Alteration Dates	#Name	2F. Date Rebuilt
		2G. Date Moved
		2H. Demo Date

2J. Historic Function
01 Domestic

2K. Historic Sub-Function
01A Single Dwelling

Present Function
01 Domestic
01A Single Dwelling

Q. Area(s) of Significance/Contexts
030 Architecture
070 Community Planning and Development

NR Eligibility	Contributing to district
-----------------------	--------------------------

Integrity
Good to Fair

Survey Report
Dutchtown Survey

Preparer	Survey Date
Historic Preservation Services, LLC	2002 -- 2003

2M. Resource Type	Building
--------------------------	----------

2N. Stories	
Primary Structure	2
Secondary Structure	

2O. Structural Systems
UD Undetermined

2P. Wall Materials
30 Brick: Common Bond

2Q. Other Materials

2R. Roof Shapes
FT Flat
PR Parapet
MN Mansard

2S. Roof Materials
01 None Listed
22 Shingle Decorative
99 Other: Composition Shingle

2T. Roof Features
DR Dormer: Pediment

2U. Foundation Materials
40 Stone

2V. Porch Type
SI Side

2W. Plan Code
RC Rectangle

2Z. Sources
Sanborn maps, plat maps, and building permits.



D. Address / Location		
3728	California	Ave.
E. City St. Louis, MO 63118	B. County	191 St. Louis

2I. Owner's Name and Address (if Different)

A. Historic Name	
C. Other Name(s)	

N. Ownership	Private	<input checked="" type="checkbox"/>	Local	<input type="checkbox"/>	Federal	<input type="checkbox"/>	State	<input type="checkbox"/>	Mix	<input type="checkbox"/>
---------------------	---------	-------------------------------------	-------	--------------------------	---------	--------------------------	-------	--------------------------	-----	--------------------------

P. UTM X and Y Coordinates	741196.262848112	4274433.67832054
-----------------------------------	------------------	------------------

City Parcel Identification Number	164000060	Additional City Identification Number	164000060
--	-----------	--	-----------

2A. Architect / Builder / Designer / Engineer
F. Benicke (1919)

2B. Architectural Style

2C. Property Type
18 Open Gable/Gambrel Front

2D. Construction Date	c.	1908
2E. Alteration Dates	#Name	2F. Date Rebuilt
		2G. Date Moved
		2H. Demo Date

2J. Historic Function
01 Domestic

2K. Historic Sub-Function
01A Single Dwelling

Present Function
01 Domestic
01A Single Dwelling

Q. Area(s) of Significance/Contexts
030 Architecture
070 Community Planning and Development

NR Eligibility	Contributing to district
-----------------------	--------------------------

Integrity
Excellent

Survey Report
Dutchtown Survey

Preparer	Survey Date
Historic Preservation Services, LLC	2002 -- 2003

2M. Resource Type	Building
--------------------------	----------

2N. Stories	
Primary Structure	1
Secondary Structure	

2O. Structural Systems
UD Undetermined

2P. Wall Materials
30 Brick: Common Bond

2Q. Other Materials

2R. Roof Shapes
GB Gable: Front

2S. Roof Materials
99 Other: Composition Shingle

2T. Roof Features

2U. Foundation Materials
30 Brick

2V. Porch Type
OB Other Bay: Gable

2W. Plan Code
RC Rectangle

2Z. Sources
Sanborn maps, plat maps, and building permits.



D. Address / Location		
3729	California	Ave.
E. City	St. Louis, MO 63118	B. County 191 St. Louis

2I. Owner's Name and Address (if Different)

A. Historic Name	
C. Other Name(s)	

N. Ownership	Private	<input checked="" type="checkbox"/>	Local	<input type="checkbox"/>	Federal	<input type="checkbox"/>	State	<input type="checkbox"/>	Mix	<input type="checkbox"/>
---------------------	---------	-------------------------------------	-------	--------------------------	---------	--------------------------	-------	--------------------------	-----	--------------------------

P. UTM X and Y Coordinates	741139.839975053	4274440.95348934
-----------------------------------	------------------	------------------

City Parcel Identification Number	163700200	Additional City Identification Number	163700200
--	-----------	--	-----------

--

2A. Architect / Builder / Designer / Engineer

2B. Architectural Style

2C. Property Type
14 Shotgun

2D. Construction Date		MOD
2E. Alteration Dates	#Name	2F. Date Rebuilt
		2G. Date Moved
		2H. Demo Date

2J. Historic Function

2K. Historic Sub-Function

Present Function
01 Domestic
01A Single Dwelling

Q. Area(s) of Significance/Contexts
030 Architecture
070 Community Planning and Development

NR Eligibility	Less than 50 years of age
-----------------------	---------------------------

Integrity
Excellent

Survey Report
Dutchtown Survey

Preparer	Survey Date
Historic Preservation Services, LLC	2002 -- 2003

2M. Resource Type	Building
--------------------------	----------

2N. Stories	
Primary Structure	1
Secondary Structure	

2O. Structural Systems
UD Undetermined

2P. Wall Materials
30 Brick: Veneer

2Q. Other Materials

2R. Roof Shapes
HP Hipped: Simple

2S. Roof Materials
99 Other: Composition Shingle

2T. Roof Features

2U. Foundation Materials
65 Concrete: Block

2V. Porch Type
AW Awning

2W. Plan Code
RC Rectangle

2Z. Sources
Sanborn maps, plat maps, and building permits.



D. Address / Location		
3730	California	Ave.
E. City St. Louis, MO 63118	B. County	191 St. Louis

2I. Owner's Name and Address (if Different)

A. Historic Name	
C. Other Name(s)	

N. Ownership	Private	<input checked="" type="checkbox"/>	Local	<input type="checkbox"/>	Federal	<input type="checkbox"/>	State	<input type="checkbox"/>	Mix	<input type="checkbox"/>
---------------------	---------	-------------------------------------	-------	--------------------------	---------	--------------------------	-------	--------------------------	-----	--------------------------

P. UTM X and Y Coordinates	741195.419743862	4274427.44333925
-----------------------------------	------------------	------------------

City Parcel Identification Number	164000050	Additional City Identification Number	164000050
--	-----------	--	-----------

2A. Architect / Builder / Designer / Engineer

2B. Architectural Style

2C. Property Type
52 Two-Family Flat

2D. Construction Date		c.	1908
2E. Alteration Dates	#Name	2F. Date Rebuilt	
		2G. Date Moved	
		2H. Demo Date	

2J. Historic Function
01 Domestic

2K. Historic Sub-Function
01B Multiple Dwelling

Present Function
01 Domestic
01B Multiple Dwelling

Q. Area(s) of Significance/Contexts
030 Architecture
070 Community Planning and Development

NR Eligibility	Contributing to district
-----------------------	--------------------------

Integrity
Excellent

Survey Report
Dutchtown Survey

Preparer	Survey Date
Historic Preservation Services, LLC	2002 -- 2003

2M. Resource Type	Building
--------------------------	----------

2N. Stories	
Primary Structure	2
Secondary Structure	

2O. Structural Systems
UD Undetermined

2P. Wall Materials
30 Brick: Common Bond

2Q. Other Materials

2R. Roof Shapes
FT Flat
PR Parapet

2S. Roof Materials
01 None Listed
99 Other: Composition Shingle

2T. Roof Features

2U. Foundation Materials
40 Stone

2V. Porch Type
SI Side

2W. Plan Code
RC Rectangle

2Z. Sources
Sanborn maps, plat maps, and building permits.



D. Address / Location		
3731	California	Ave.
E. City	St. Louis, MO 63118	B. County 191 St. Louis

2I. Owner's Name and Address (if Different)

A. Historic Name	
C. Other Name(s)	

N. Ownership	Private	<input checked="" type="checkbox"/>	Local	<input type="checkbox"/>	Federal	<input type="checkbox"/>	State	<input type="checkbox"/>	Mix	<input type="checkbox"/>
---------------------	---------	-------------------------------------	-------	--------------------------	---------	--------------------------	-------	--------------------------	-----	--------------------------

P. UTM X and Y Coordinates	741139.114479031	4274433.44755448
-----------------------------------	------------------	------------------

City Parcel Identification Number	163700205	Additional City Identification Number	163700205
--	-----------	--	-----------

--

2A. Architect / Builder / Designer / Engineer

2B. Architectural Style

2C. Property Type
14 Shotgun

2D. Construction Date	c.	1955
------------------------------	----	------

2E. Alteration Dates	#Name	2F. Date Rebuilt	
		2G. Date Moved	
		2H. Demo Date	

2J. Historic Function

2K. Historic Sub-Function

Present Function
01 Domestic
01A Single Dwelling

Q. Area(s) of Significance/Contexts
030 Architecture
070 Community Planning and Development

NR Eligibility	Less than 50 years of age
-----------------------	---------------------------

Integrity
Excellent

Survey Report
Dutchtown Survey

Preparer	Survey Date
Historic Preservation Services, LLC	2002 -- 2003

2M. Resource Type	Building
--------------------------	----------

2N. Stories	
Primary Structure	1
Secondary Structure	

2O. Structural Systems
UD Undetermined

2P. Wall Materials
30 Brick: Veneer

2Q. Other Materials

2R. Roof Shapes
HP Hipped

2S. Roof Materials
99 Other: Composition Shingle

2T. Roof Features

2U. Foundation Materials
65 Concrete

2V. Porch Type
ST Stoop

2W. Plan Code
RC Rectangle

2Z. Sources
Sanborn maps, plat maps, and building permits.





D. Address / Location		
3734-36	California	Ave.
E. City St. Louis, MO 63118	B. County	191 St. Louis

2I. Owner's Name and Address (if Different)

A. Historic Name	
C. Other Name(s)	

N. Ownership	Private	<input checked="" type="checkbox"/>	Local	<input type="checkbox"/>	Federal	<input type="checkbox"/>	State	<input type="checkbox"/>	Mix	<input type="checkbox"/>
---------------------	---------	-------------------------------------	-------	--------------------------	---------	--------------------------	-------	--------------------------	-----	--------------------------

P. UTM X and Y Coordinates	741193.840922908	4274416.44131041
-----------------------------------	------------------	------------------

City Parcel Identification Number	164000040	Additional City Identification Number	164000040
--	-----------	--	-----------

2A. Architect / Builder / Designer / Engineer
A. W. Riewe, H. Gronemeyer (1905)

2B. Architectural Style

2C. Property Type
53 Four-Family Flat

2D. Construction Date	1905		
2E. Alteration Dates	#Name	2F. Date Rebuilt	
		2G. Date Moved	
		2H. Demo Date	

2J. Historic Function
01 Domestic

2K. Historic Sub-Function
01B Multiple Dwelling

Present Function
01 Domestic
01B Multiple Dwelling

Q. Area(s) of Significance/Contexts
030 Architecture
070 Community Planning and Development

NR Eligibility	Contributing to district
-----------------------	--------------------------

Integrity
Excellent

Survey Report
Dutchtown Survey

Preparer	Survey Date
Historic Preservation Services, LLC	2002 -- 2003

2M. Resource Type	Building
--------------------------	----------

2N. Stories	
Primary Structure	2
Secondary Structure	

2O. Structural Systems
LB Load Bearing Brick

2P. Wall Materials
30 Brick

2Q. Other Materials

2R. Roof Shapes
FT Flat
PR Parapet

2S. Roof Materials
01 None Listed

2T. Roof Features

2U. Foundation Materials
40 Stone

2V. Porch Type
R1 Recessed-1 Story

2W. Plan Code
RC Rectangle

2Z. Sources
Sanborn maps, plat maps, and building permits.





D. Address / Location		
3735	California	Ave.
E. City	St. Louis, MO 63118	B. County 191 St. Louis

2I. Owner's Name and Address (if Different)

A. Historic Name	
C. Other Name(s)	

N. Ownership	Private	<input checked="" type="checkbox"/>	Local	<input type="checkbox"/>	Federal	<input type="checkbox"/>	State	<input type="checkbox"/>	Mix	<input type="checkbox"/>
---------------------	---------	-------------------------------------	-------	--------------------------	---------	--------------------------	-------	--------------------------	-----	--------------------------

P. UTM X and Y Coordinates	741138.122031091	4274426.28625465
-----------------------------------	------------------	------------------

City Parcel Identification Number	163700210	Additional City Identification Number	163700210
--	-----------	--	-----------

--

2A. Architect / Builder / Designer / Engineer
A. Doerflinger (1911)

2B. Architectural Style

2C. Property Type
18 Open Gable/Gambrel Front

2D. Construction Date	1911		
2E. Alteration Dates	#Name	2F. Date Rebuilt	
		2G. Date Moved	
		2H. Demo Date	

2J. Historic Function
01 Domestic

2K. Historic Sub-Function
01A Single Dwelling

Present Function
01 Domestic
01A Single Dwelling

Q. Area(s) of Significance/Contexts
030 Architecture
070 Community Planning and Development

NR Eligibility	Contributing to district
-----------------------	--------------------------

Integrity
Good to Fair

Survey Report
Dutchtown Survey

Preparer	Survey Date
Historic Preservation Services, LLC	2002 -- 2003

2M. Resource Type	Building
--------------------------	----------

2N. Stories	
Primary Structure	1
Secondary Structure	

2O. Structural Systems
UD Undetermined

2P. Wall Materials
30 Brick: Common Bond

2Q. Other Materials

2R. Roof Shapes
GM Gambrel: Front

2S. Roof Materials
99 Other: Composition Shingle

2T. Roof Features
DR Dormer: Shed

2U. Foundation Materials
40 Stone

2V. Porch Type
OB Other Bay: Awning

2W. Plan Code
RC Rectangle

2Z. Sources
Sanborn maps, plat maps, and building permits.



D. Address / Location		
3737	California	Ave.
E. City	St. Louis, MO 63118	B. County 191 St. Louis

2I. Owner's Name and Address (if Different)

A. Historic Name	
C. Other Name(s)	

N. Ownership	Private	<input checked="" type="checkbox"/>	Local	<input type="checkbox"/>	Federal	<input type="checkbox"/>	State	<input type="checkbox"/>	Mix	<input type="checkbox"/>
---------------------	---------	-------------------------------------	-------	--------------------------	---------	--------------------------	-------	--------------------------	-----	--------------------------

P. UTM X and Y Coordinates	741137.258306974	4274418.908738
-----------------------------------	------------------	----------------

City Parcel Identification Number	163700220	Additional City Identification Number	163700220
--	-----------	--	-----------

2A. Architect / Builder / Designer / Engineer
A. Doerflinger (1911)

2B. Architectural Style

2C. Property Type
18 Open Gable/Gambrel Front

2D. Construction Date	1911		
2E. Alteration Dates	#Name	2F. Date Rebuilt	
		2G. Date Moved	
		2H. Demo Date	

2J. Historic Function
01 Domestic

2K. Historic Sub-Function
01A Single Dwelling

Present Function
01 Domestic
01A Single Dwelling

Q. Area(s) of Significance/Contexts
030 Architecture
070 Community Planning and Development

NR Eligibility	Non-contributing to district
-----------------------	------------------------------

Integrity
Poor

Survey Report
Dutchtown Survey

Preparer	Survey Date
Historic Preservation Services, LLC	2002 -- 2003

2M. Resource Type	Building
--------------------------	----------

2N. Stories	
Primary Structure	1
Secondary Structure	

2O. Structural Systems
UD Undetermined

2P. Wall Materials
30 Brick: Common Bond

2Q. Other Materials

2R. Roof Shapes
GM Gambrel: Front

2S. Roof Materials
99 Other: Composition Shingle

2T. Roof Features

2U. Foundation Materials
40 Stone

2V. Porch Type
OB Other Bay: Shed

2W. Plan Code
RC Rectangle

2Z. Sources
Sanborn maps, plat maps, and building permits.



D. Address / Location		
3738	California	Ave.
E. City	St. Louis, MO 63118	B. County 191 St. Louis

2I. Owner's Name and Address (if Different)

A. Historic Name	
C. Other Name(s)	

N. Ownership	Private	<input checked="" type="checkbox"/>	Local	<input type="checkbox"/>	Federal	<input type="checkbox"/>	State	<input type="checkbox"/>	Mix	<input type="checkbox"/>
---------------------	---------	-------------------------------------	-------	--------------------------	---------	--------------------------	-------	--------------------------	-----	--------------------------

P. UTM X and Y Coordinates	741192.402107268	4274405.40509694
-----------------------------------	------------------	------------------

City Parcel Identification Number	164000030	Additional City Identification Number	164000030
--	-----------	--	-----------

2A. Architect / Builder / Designer / Engineer

2B. Architectural Style
Unknown

2C. Property Type

2D. Construction Date	c.	1907
------------------------------	----	------

2E. Alteration Dates	#Name	2F. Date Rebuilt	
		2G. Date Moved	
		2H. Demo Date	

2J. Historic Function
18 Unknown

2K. Historic Sub-Function

Present Function
18 Unknown

Q. Area(s) of Significance/Contexts
030 Architecture
070 Community Planning and Development

NR Eligibility	Non-contributing to district
-----------------------	------------------------------

Integrity
Poor

Survey Report
Dutchtown Survey

Preparer	Survey Date
Historic Preservation Services, LLC	2002 -- 2003

2M. Resource Type	Building
--------------------------	----------

2N. Stories
Primary Structure
Secondary Structure

2O. Structural Systems
UD Undetermined

2P. Wall Materials
80 Synthetics

2Q. Other Materials

2R. Roof Shapes
GB Gable: Front

2S. Roof Materials
99 Other: Composition Shingle

2T. Roof Features

2U. Foundation Materials
40 Stone

2V. Porch Type
FU Full

2W. Plan Code
RC Rectangle

2Z. Sources
Sanborn maps, plat maps, and building permits.



D. Address / Location		
3739	California	Ave.
E. City St. Louis, MO 63118	B. County 191 St. Louis	

2I. Owner's Name and Address (if Different)

A. Historic Name	
C. Other Name(s)	

N. Ownership	Private	<input checked="" type="checkbox"/>	Local	<input type="checkbox"/>	Federal	<input type="checkbox"/>	State	<input type="checkbox"/>	Mix	<input type="checkbox"/>
---------------------	---------	-------------------------------------	-------	--------------------------	---------	--------------------------	-------	--------------------------	-----	--------------------------

P. UTM X and Y Coordinates	741145.299211674	4274409.4086371
-----------------------------------	------------------	-----------------

City Parcel Identification Number	163700230	Additional City Identification Number	163700230
--	-----------	--	-----------

2A. Architect / Builder / Designer / Engineer

2B. Architectural Style

2C. Property Type
53 Four-Family Flat

2D. Construction Date		1933
2E. Alteration Dates	#Name	2F. Date Rebuilt
		2G. Date Moved
		2H. Demo Date

2J. Historic Function
01 Domestic

2K. Historic Sub-Function
01B Multiple Dwelling

Present Function
01 Domestic
01B Multiple Dwelling

Q. Area(s) of Significance/Contexts
030 Architecture
070 Community Planning and Development

NR Eligibility	Contributing to district
-----------------------	--------------------------

Integrity
Good to Fair

Survey Report
Dutchtown Survey

Preparer	Survey Date
Historic Preservation Services, LLC	2002 -- 2003

2M. Resource Type	Building
--------------------------	----------

2N. Stories	
Primary Structure	2
Secondary Structure	

2O. Structural Systems
UD Undetermined

2P. Wall Materials
30 Brick

2Q. Other Materials

2R. Roof Shapes
FT Flat
PR Parapet

2S. Roof Materials
01 None Listed

2T. Roof Features

2U. Foundation Materials
40 Stone

2V. Porch Type
ST Stoop

2W. Plan Code
RC Rectangle

2Z. Sources
Sanborn maps, plat maps, and building permits.



D. Address / Location		
3740	California	Ave.
E. City St. Louis, MO 63118	B. County	191 St. Louis

2I. Owner's Name and Address (if Different)

A. Historic Name	
C. Other Name(s)	

N. Ownership	Private	<input checked="" type="checkbox"/>	Local	<input type="checkbox"/>	Federal	<input type="checkbox"/>	State	<input type="checkbox"/>	Mix	<input type="checkbox"/>
---------------------	---------	-------------------------------------	-------	--------------------------	---------	--------------------------	-------	--------------------------	-----	--------------------------

P. UTM X and Y Coordinates	741191.280480326	4274397.41540931
-----------------------------------	------------------	------------------

City Parcel Identification Number	164000020	Additional City Identification Number	164000020
--	-----------	--	-----------

2A. Architect / Builder / Designer / Engineer

2B. Architectural Style

2C. Property Type
14 Shotgun

2D. Construction Date		c.	1908
2E. Alteration Dates	#Name	2F. Date Rebuilt	
		2G. Date Moved	
		2H. Demo Date	

2J. Historic Function
01 Domestic

2K. Historic Sub-Function
01A Single Dwelling

Present Function
01 Domestic
01A Single Dwelling

Q. Area(s) of Significance/Contexts
030 Architecture
070 Community Planning and Development

NR Eligibility	Contributing to district
-----------------------	--------------------------

Integrity
Good to Fair

Survey Report
Dutchtown Survey

Preparer	Survey Date
Historic Preservation Services, LLC	2002 -- 2003

2M. Resource Type	Building
--------------------------	----------

2N. Stories	
Primary Structure	1
Secondary Structure	

2O. Structural Systems
UD Undetermined

2P. Wall Materials
30 Brick: Common Bond

2Q. Other Materials

2R. Roof Shapes
FT Flat
PR Parapet

2S. Roof Materials
01 None Listed

2T. Roof Features

2U. Foundation Materials
40 Stone

2V. Porch Type
SI Side

2W. Plan Code
RC Rectangle

2Z. Sources
Sanborn maps, plat maps, and building permits.



D. Address / Location		
3742	California	Ave.
E. City	St. Louis, MO 63118	B. County 191 St. Louis

2I. Owner's Name and Address (if Different)

A. Historic Name	
C. Other Name(s)	

N. Ownership	Private	<input checked="" type="checkbox"/>	Local	<input type="checkbox"/>	Federal	<input type="checkbox"/>	State	<input type="checkbox"/>	Mix	<input type="checkbox"/>
---------------------	---------	-------------------------------------	-------	--------------------------	---------	--------------------------	-------	--------------------------	-----	--------------------------

P. UTM X and Y Coordinates	741189.951939852	4274388.64748996
-----------------------------------	------------------	------------------

City Parcel Identification Number	164000010	Additional City Identification Number	164000010
--	-----------	--	-----------

2A. Architect / Builder / Designer / Engineer

2B. Architectural Style

2C. Property Type
69 Other Vernacular: 2-Part Commercial Block

2D. Construction Date	c.	1908
2E. Alteration Dates	#Name	2F. Date Rebuilt
		2G. Date Moved
		2H. Demo Date

2J. Historic Function
02 Commerce/Trade
01 Domestic

2K. Historic Sub-Function

Present Function
02 Commerce/Trade
18 Unknown

Q. Area(s) of Significance/Contexts
030 Architecture
070 Community Planning and Development

NR Eligibility	Contributing to district
-----------------------	--------------------------

Integrity
Good to Fair

Survey Report
Dutchtown Survey

Preparer	Survey Date
Historic Preservation Services, LLC	2002 -- 2003

2M. Resource Type	Building
--------------------------	----------

2N. Stories	
Primary Structure	2
Secondary Structure	

2O. Structural Systems
UD Undetermined

2P. Wall Materials
30 Brick: Common Bond

2Q. Other Materials

2R. Roof Shapes
FT Flat
PR Parapet

2S. Roof Materials
01 None Listed

2T. Roof Features

2U. Foundation Materials
30 Brick

2V. Porch Type
R1 Recessed-1 Story

2W. Plan Code
RC Rectangle

2Z. Sources
Sanborn maps, plat maps, and building permits.



D. Address / Location		
3743-45	California	Ave.
E. City St. Louis, MO 63118	B. County 191 St. Louis	

2I. Owner's Name and Address (if Different)

A. Historic Name	
C. Other Name(s)	

N. Ownership	Private	<input checked="" type="checkbox"/>	Local	<input type="checkbox"/>	Federal	<input type="checkbox"/>	State	<input type="checkbox"/>	Mix	<input type="checkbox"/>
---------------------	---------	-------------------------------------	-------	--------------------------	---------	--------------------------	-------	--------------------------	-----	--------------------------

P. UTM X and Y Coordinates	741134.655320038	4274398.95195209
-----------------------------------	------------------	------------------

City Parcel Identification Number	163700240	Additional City Identification Number	163700240
--	-----------	--	-----------

2A. Architect / Builder / Designer / Engineer

2B. Architectural Style
Unknown

2C. Property Type

2D. Construction Date	c.	1907
------------------------------	----	------

2E. Alteration Dates	#Name	2F. Date Rebuilt	
		2G. Date Moved	
		2H. Demo Date	

2J. Historic Function
18 Unknown

2K. Historic Sub-Function

Present Function
18 Unknown

Q. Area(s) of Significance/Contexts
030 Architecture
070 Community Planning and Development

NR Eligibility	Non-contributing to district
-----------------------	------------------------------

Integrity
Poor

Survey Report
Dutchtown Survey

Preparer	Survey Date
Historic Preservation Services, LLC	2002 -- 2003

2M. Resource Type	Building
--------------------------	----------

2N. Stories
Primary Structure
Secondary Structure

2O. Structural Systems
UD Undetermined

2P. Wall Materials
01 None Listed

2Q. Other Materials

2R. Roof Shapes
01 None Listed

2S. Roof Materials
01 None Listed

2T. Roof Features

2U. Foundation Materials
01 None Listed

2V. Porch Type
01 None Listed

2W. Plan Code
01 None Listed

2Z. Sources
Sanborn maps, plat maps, and building permits.



D. Address / Location		
3758	California	Ave.
E. City St. Louis, MO 63118	B. County	191 St. Louis

2I. Owner's Name and Address (if Different)

A. Historic Name	
C. Other Name(s)	

N. Ownership	Private		Local		Federal		State		Mix	
---------------------	---------	--	-------	--	---------	--	-------	--	-----	--

P. UTM X and Y Coordinates		
-----------------------------------	--	--

City Parcel Identification Number		Additional City Identification Number	
--	--	--	--

--

2A. Architect / Builder / Designer / Engineer

2B. Architectural Style

2C. Property Type

2D. Construction Date			
2E. Alteration Dates	#Name	2F. Date Rebuilt	
		2G. Date Moved	
		2H. Demo Date	

2J. Historic Function

2K. Historic Sub-Function

Present Function

Q. Area(s) of Significance/Contexts

NR Eligibility	
-----------------------	--

Integrity

Survey Report

Preparer	Survey Date

2M. Resource Type	
--------------------------	--

2N. Stories	
Primary Structure	
Secondary Structure	

2O. Structural Systems

2P. Wall Materials

2Q. Other Materials

2R. Roof Shapes

2S. Roof Materials

2T. Roof Features

2U. Foundation Materials

2V. Porch Type

2W. Plan Code

2Z. Sources



D. Address / Location		
3815	California	Ave.
E. City St. Louis, MO 63118	B. County 191 St. Louis	

2I. Owner's Name and Address (if Different)

A. Historic Name	
C. Other Name(s)	"OI" Time Hardware Store

N. Ownership	Private	<input checked="" type="checkbox"/>	Local	<input type="checkbox"/>	Federal	<input type="checkbox"/>	State	<input type="checkbox"/>	Mix	<input type="checkbox"/>
---------------------	---------	-------------------------------------	-------	--------------------------	---------	--------------------------	-------	--------------------------	-----	--------------------------

P. UTM X and Y Coordinates	741119.342013589	4274282.41350014
-----------------------------------	------------------	------------------

City Parcel Identification Number	163800160	Additional City Identification Number	163800160
--	-----------	--	-----------

2A. Architect / Builder / Designer / Engineer
Theo. L. Degenhardt (1912)

2B. Architectural Style
65 Bungalow/Craftsman

2C. Property Type
61 False Front

2D. Construction Date	1912		
2E. Alteration Dates	#Name	2F. Date Rebuilt	
		2G. Date Moved	
		2H. Demo Date	

2J. Historic Function
02 Commerce/Trade
01 Domestic

2K. Historic Sub-Function

Present Function
02 Commerce/Trade
01 Domestic

Q. Area(s) of Significance/Contexts
030 Architecture
070 Community Planning and Development

NR Eligibility	Contributing to district
-----------------------	--------------------------

Integrity
Excellent

Survey Report
Dutchtown Survey

Preparer	Survey Date
Historic Preservation Services, LLC	2002 -- 2003

2M. Resource Type	Building
--------------------------	----------

2N. Stories	
Primary Structure	2
Secondary Structure	

2O. Structural Systems
LB Load Bearing Brick

2P. Wall Materials
30 Brick

2Q. Other Materials

2R. Roof Shapes
FT Flat
PR Parapet

2S. Roof Materials
01 None Listed

2T. Roof Features

2U. Foundation Materials
40 Stone

2V. Porch Type
R1 Recessed-1 Story

2W. Plan Code
RC Rectangle

2Z. Sources
Sanborn maps, plat maps, and building permits.



1912

"OL' TIME HARDWARE STORE



1912

"OL" TIME HARDWARE STORE



D. Address / Location		
3819	California	Ave.
E. City	St. Louis, MO 63118	B. County 191 St. Louis

2I. Owner's Name and Address (if Different)

A. Historic Name	
C. Other Name(s)	

N. Ownership	Private	<input checked="" type="checkbox"/>	Local	<input type="checkbox"/>	Federal	<input type="checkbox"/>	State	<input type="checkbox"/>	Mix	<input type="checkbox"/>
---------------------	---------	-------------------------------------	-------	--------------------------	---------	--------------------------	-------	--------------------------	-----	--------------------------

P. UTM X and Y Coordinates	741118.28799263	4274271.42774528
-----------------------------------	-----------------	------------------

City Parcel Identification Number	163800170	Additional City Identification Number	163800170
--	-----------	--	-----------

--

2A. Architect / Builder / Designer / Engineer

2B. Architectural Style
Unknown

2C. Property Type

2D. Construction Date		MOD
------------------------------	--	-----

2E. Alteration Dates	#Name	2F. Date Rebuilt	
		2G. Date Moved	
		2H. Demo Date	

2J. Historic Function
01 Domestic

2K. Historic Sub-Function
01A Single Dwelling

Present Function
01 Domestic
01A Single Dwelling

Q. Area(s) of Significance/Contexts
030 Architecture
070 Community Planning and Development

NR Eligibility	Contributing to district
-----------------------	--------------------------

Integrity
Excellent

Survey Report
Dutchtown Survey

Preparer	Survey Date
Historic Preservation Services, LLC	2002 -- 2003

2M. Resource Type	Building
--------------------------	----------

2N. Stories	
Primary Structure	1
Secondary Structure	

2O. Structural Systems
UD Undetermined

2P. Wall Materials
30 Brick

2Q. Other Materials

2R. Roof Shapes
GT Gablet

2S. Roof Materials
99 Other: Composition Shingle

2T. Roof Features

2U. Foundation Materials

2V. Porch Type

2W. Plan Code

2Z. Sources
Sanborn maps, plat maps, and building permits.



D. Address / Location		
3820	California	Ave.
E. City St. Louis, MO 63118	B. County 191 St. Louis	

2I. Owner's Name and Address (if Different)

A. Historic Name	
C. Other Name(s)	

N. Ownership	Private	<input checked="" type="checkbox"/>	Local	<input type="checkbox"/>	Federal	<input type="checkbox"/>	State	<input type="checkbox"/>	Mix	<input type="checkbox"/>
---------------------	---------	-------------------------------------	-------	--------------------------	---------	--------------------------	-------	--------------------------	-----	--------------------------

P. UTM X and Y Coordinates	741174.248444857	4274262.16017195
-----------------------------------	------------------	------------------

City Parcel Identification Number	163900060	Additional City Identification Number	163900060
--	-----------	--	-----------

2A. Architect / Builder / Designer / Engineer
L. Roser (1908)

2B. Architectural Style

2C. Property Type
52 Two-Family Flat

2D. Construction Date		c.	1908
2E. Alteration Dates	#Name	2F. Date Rebuilt	
		2G. Date Moved	
		2H. Demo Date	

2J. Historic Function
01 Domestic

2K. Historic Sub-Function
01B Multiple Dwelling

Present Function
01 Domestic
01B Multiple Dwelling

Q. Area(s) of Significance/Contexts
030 Architecture
070 Community Planning and Development

NR Eligibility	Contributing to district
-----------------------	--------------------------

Integrity
Excellent

Survey Report
Dutchtown Survey

Preparer	Survey Date
Historic Preservation Services, LLC	2002 -- 2003

2M. Resource Type	Building
--------------------------	----------

2N. Stories	
Primary Structure	2
Secondary Structure	

2O. Structural Systems
UD Undetermined

2P. Wall Materials
30 Brick: Common Bond

2Q. Other Materials

2R. Roof Shapes
FT Flat
PR Parapet

2S. Roof Materials
01 None Listed

2T. Roof Features

2U. Foundation Materials
40 Stone

2V. Porch Type
SI Side

2W. Plan Code
RC Rectangle

2Z. Sources
Sanborn maps, plat maps, and building permits.



D. Address / Location		
3822	California	Ave.
E. City	St. Louis, MO 63118	B. County 191 St. Louis

2I. Owner's Name and Address (if Different)

A. Historic Name	
C. Other Name(s)	

N. Ownership	Private	<input checked="" type="checkbox"/>	Local	<input type="checkbox"/>	Federal	<input type="checkbox"/>	State	<input type="checkbox"/>	Mix	<input type="checkbox"/>
---------------------	---------	-------------------------------------	-------	--------------------------	---------	--------------------------	-------	--------------------------	-----	--------------------------

P. UTM X and Y Coordinates	741173.264087499	4274254.4108685
-----------------------------------	------------------	-----------------

City Parcel Identification Number	163900050	Additional City Identification Number	163900050
--	-----------	--	-----------

--

2A. Architect / Builder / Designer / Engineer
O. Fink (1913)

2B. Architectural Style

2C. Property Type
52 Two-Family Flat

2D. Construction Date	c.	1908
------------------------------	----	------

2E. Alteration Dates	#Name	2F. Date Rebuilt	
		2G. Date Moved	
		2H. Demo Date	

2J. Historic Function
01 Domestic

2K. Historic Sub-Function
01B Multiple Dwelling

Present Function
01 Domestic
01B Multiple Dwelling

Q. Area(s) of Significance/Contexts
030 Architecture
070 Community Planning and Development

NR Eligibility	Contributing to district
-----------------------	--------------------------

Integrity
Excellent

Survey Report
Dutchtown Survey

Preparer	Survey Date
Historic Preservation Services, LLC	2002 -- 2003

2M. Resource Type	Building
--------------------------	----------

2N. Stories	
Primary Structure	2
Secondary Structure	

2O. Structural Systems
UD Undetermined

2P. Wall Materials
30 Brick: Common Bond

2Q. Other Materials

2R. Roof Shapes
FT Flat
PR Parapet

2S. Roof Materials
01 None Listed

2T. Roof Features

2U. Foundation Materials
40 Stone

2V. Porch Type
SI Side

2W. Plan Code
LS L-Shape

2Z. Sources
Sanborn maps, plat maps, and building permits.



D. Address / Location		
3823	California	Ave.
E. City	St. Louis, MO 63118	B. County 191 St. Louis

2I. Owner's Name and Address (if Different)

A. Historic Name	
C. Other Name(s)	

N. Ownership	Private	<input checked="" type="checkbox"/>	Local	<input type="checkbox"/>	Federal	<input type="checkbox"/>	State	<input type="checkbox"/>	Mix	<input type="checkbox"/>
---------------------	---------	-------------------------------------	-------	--------------------------	---------	--------------------------	-------	--------------------------	-----	--------------------------

P. UTM X and Y Coordinates	741117.030330356	4274262.41000459
-----------------------------------	------------------	------------------

City Parcel Identification Number	163800180	Additional City Identification Number	163800180
--	-----------	--	-----------

--

2A. Architect / Builder / Designer / Engineer
A. Reiser (1916)

2B. Architectural Style
70 Modern Movement: Ranch

2C. Property Type

2D. Construction Date		MOD
2E. Alteration Dates	#Name	2F. Date Rebuilt
		2G. Date Moved
		2H. Demo Date

2J. Historic Function

2K. Historic Sub-Function

Present Function
01 Domestic
01A Single Dwelling

Q. Area(s) of Significance/Contexts
030 Architecture
070 Community Planning and Development

NR Eligibility	Less than 50 years of age
-----------------------	---------------------------

Integrity
Excellent

Survey Report
Dutchtown Survey

Preparer	Survey Date
Historic Preservation Services, LLC	2002 -- 2003

2M. Resource Type	Building
--------------------------	----------

2N. Stories	
Primary Structure	1
Secondary Structure	

2O. Structural Systems
UD Undetermined

2P. Wall Materials
30 Brick: Veneer

2Q. Other Materials

2R. Roof Shapes
GT Gablet

2S. Roof Materials
99 Other: Composition Shingle

2T. Roof Features

2U. Foundation Materials
65 Concrete

2V. Porch Type
ST Stoop

2W. Plan Code
RC Rectangle

2Z. Sources
Sanborn maps, plat maps, and building permits.



D. Address / Location		
3824	California	Ave.
E. City	St. Louis, MO 63118	B. County 191 St. Louis

2I. Owner's Name and Address (if Different)

A. Historic Name	
C. Other Name(s)	

N. Ownership	Private	<input checked="" type="checkbox"/>	Local	<input type="checkbox"/>	Federal	<input type="checkbox"/>	State	<input type="checkbox"/>	Mix	<input type="checkbox"/>
---------------------	---------	-------------------------------------	-------	--------------------------	---------	--------------------------	-------	--------------------------	-----	--------------------------

P. UTM X and Y Coordinates	741172.258740306	4274246.75192786
-----------------------------------	------------------	------------------

City Parcel Identification Number	163900040	Additional City Identification Number	163900040
--	-----------	--	-----------

2A. Architect / Builder / Designer / Engineer

2B. Architectural Style

2C. Property Type
52 Two-Family Flat

2D. Construction Date	c.	1908
2E. Alteration Dates	#Name	2F. Date Rebuilt
		2G. Date Moved
		2H. Demo Date

2J. Historic Function
01 Domestic

2K. Historic Sub-Function
01B Multiple Dwelling

Present Function
01 Domestic
01B Multiple Dwelling

Q. Area(s) of Significance/Contexts
030 Architecture
070 Community Planning and Development

NR Eligibility	Contributing to district
-----------------------	--------------------------

Integrity
Good to Fair

Survey Report
Dutchtown Survey

Preparer	Survey Date
Historic Preservation Services, LLC	2002 -- 2003

2M. Resource Type	Building
--------------------------	----------

2N. Stories	
Primary Structure	2
Secondary Structure	

2O. Structural Systems
UD Undetermined

2P. Wall Materials
30 Brick: Common Bond

2Q. Other Materials

2R. Roof Shapes
FT Flat
PR Parapet

2S. Roof Materials
01 None Listed

2T. Roof Features

2U. Foundation Materials
40 Stone

2V. Porch Type
SI Side

2W. Plan Code
LS L-Shape

2Z. Sources
Sanborn maps, plat maps, and building permits.



D. Address / Location		
3825	California	Ave.
E. City	St. Louis, MO 63118	B. County 191 St. Louis

2I. Owner's Name and Address (if Different)

A. Historic Name	
C. Other Name(s)	

N. Ownership	Private	<input checked="" type="checkbox"/>	Local	<input type="checkbox"/>	Federal	<input type="checkbox"/>	State	<input type="checkbox"/>	Mix	<input type="checkbox"/>
---------------------	---------	-------------------------------------	-------	--------------------------	---------	--------------------------	-------	--------------------------	-----	--------------------------

P. UTM X and Y Coordinates	741115.891198457	4274253.48149179
-----------------------------------	------------------	------------------

City Parcel Identification Number	163800190	Additional City Identification Number	163800190
--	-----------	--	-----------

2A. Architect / Builder / Designer / Engineer

2B. Architectural Style
70 Modern Movement: Ranch

2C. Property Type

2D. Construction Date		MOD
2E. Alteration Dates	#Name	2F. Date Rebuilt
		2G. Date Moved
		2H. Demo Date

2J. Historic Function

2K. Historic Sub-Function

Present Function
01 Domestic
01A Single Dwelling

Q. Area(s) of Significance/Contexts
030 Architecture
070 Community Planning and Development

NR Eligibility	Less than 50 years of age
-----------------------	---------------------------

Integrity
Excellent

Survey Report
Dutchtown Survey

Preparer	Survey Date
Historic Preservation Services, LLC	2002 -- 2003

2M. Resource Type	Building
--------------------------	----------

2N. Stories	
Primary Structure	1
Secondary Structure	

2O. Structural Systems
UD Undetermined

2P. Wall Materials
30 Brick: Veneer

2Q. Other Materials

2R. Roof Shapes
GT Gablet

2S. Roof Materials
99 Other: Composition Shingle

2T. Roof Features

2U. Foundation Materials
65 Concrete

2V. Porch Type
ST Stoop

2W. Plan Code
RC Rectangle

2Z. Sources
Sanborn maps, plat maps, and building permits.



D. Address / Location		
3828	California	Ave.
E. City St. Louis, MO 63118	B. County	191 St. Louis

2I. Owner's Name and Address (if Different)

A. Historic Name	
C. Other Name(s)	

N. Ownership	Private	<input checked="" type="checkbox"/>	Local	<input type="checkbox"/>	Federal	<input type="checkbox"/>	State	<input type="checkbox"/>	Mix	<input type="checkbox"/>
---------------------	---------	-------------------------------------	-------	--------------------------	---------	--------------------------	-------	--------------------------	-----	--------------------------

P. UTM X and Y Coordinates	741171.345239933	4274239.51275159
-----------------------------------	------------------	------------------

City Parcel Identification Number	163900035	Additional City Identification Number	163900035
--	-----------	--	-----------

2A. Architect / Builder / Designer / Engineer
Jos. Munster (1920)

2B. Architectural Style

2C. Property Type
52 Two-Family Flat

2D. Construction Date	c.	1908
2E. Alteration Dates	#Name	2F. Date Rebuilt
		2G. Date Moved
		2H. Demo Date

2J. Historic Function
01 Domestic

2K. Historic Sub-Function
01B Multiple Dwelling

Present Function
01 Domestic
01B Multiple Dwelling

Q. Area(s) of Significance/Contexts
030 Architecture
070 Community Planning and Development

NR Eligibility	Contributing to district
-----------------------	--------------------------

Integrity
Excellent

Survey Report
Dutchtown Survey

Preparer	Survey Date
Historic Preservation Services, LLC	2002 -- 2003

2M. Resource Type	Building
--------------------------	----------

2N. Stories	
Primary Structure	2
Secondary Structure	

2O. Structural Systems
UD Undetermined

2P. Wall Materials
30 Brick: Common Bond

2Q. Other Materials

2R. Roof Shapes
FT Flat
PR Parapet

2S. Roof Materials
01 None Listed

2T. Roof Features

2U. Foundation Materials
40 Stone

2V. Porch Type
SI Side

2W. Plan Code
LS L-Shape

2Z. Sources
Sanborn maps, plat maps, and building permits.



D. Address / Location		
3829	California	Ave.
E. City St. Louis, MO 63118	B. County	191 St. Louis

2I. Owner's Name and Address (if Different)

A. Historic Name	
C. Other Name(s)	

N. Ownership	Private	<input checked="" type="checkbox"/>	Local	<input type="checkbox"/>	Federal	<input type="checkbox"/>	State	<input type="checkbox"/>	Mix	<input type="checkbox"/>
---------------------	---------	-------------------------------------	-------	--------------------------	---------	--------------------------	-------	--------------------------	-----	--------------------------

P. UTM X and Y Coordinates	741114.87761175	4274245.37348869
-----------------------------------	-----------------	------------------

City Parcel Identification Number	163800200	Additional City Identification Number	163800200
--	-----------	--	-----------

2A. Architect / Builder / Designer / Engineer
Aug. Toall (1911)

2B. Architectural Style

2C. Property Type
14 Shotgun

2D. Construction Date		1911
2E. Alteration Dates	#Name	2F. Date Rebuilt
		2G. Date Moved
		2H. Demo Date

2J. Historic Function
01 Domestic

2K. Historic Sub-Function
01A Single Dwelling

Present Function
01 Domestic
01A Single Dwelling

Q. Area(s) of Significance/Contexts
030 Architecture
070 Community Planning and Development

NR Eligibility	Contributing to district
-----------------------	--------------------------

Integrity
Excellent

Survey Report
Dutchtown Survey

Preparer	Survey Date
Historic Preservation Services, LLC	2002 -- 2003

2M. Resource Type	Building
--------------------------	----------

2N. Stories	
Primary Structure	1
Secondary Structure	

2O. Structural Systems
UD Undetermined

2P. Wall Materials
30 Brick

2Q. Other Materials

2R. Roof Shapes
FT Flat
PR Parapet

2S. Roof Materials
01 None Listed

2T. Roof Features

2U. Foundation Materials
40 Stone

2V. Porch Type
R1 Recessed-1 Story

2W. Plan Code
RC Rectangle

2Z. Sources
Sanborn maps, plat maps, and building permits.



D. Address / Location		
3830	California	Ave.
E. City	St. Louis, MO 63118	B. County 191 St. Louis

2I. Owner's Name and Address (if Different)

A. Historic Name	
C. Other Name(s)	

N. Ownership	Private	<input checked="" type="checkbox"/>	Local	<input type="checkbox"/>	Federal	<input type="checkbox"/>	State	<input type="checkbox"/>	Mix	<input type="checkbox"/>
---------------------	---------	-------------------------------------	-------	--------------------------	---------	--------------------------	-------	--------------------------	-----	--------------------------

P. UTM X and Y Coordinates	741170.43944313	4274232.1756295
-----------------------------------	-----------------	-----------------

City Parcel Identification Number	163900030	Additional City Identification Number	163900030
--	-----------	--	-----------

--

2A. Architect / Builder / Designer / Engineer
Adam Lasalle (B) (1900)

2B. Architectural Style

2C. Property Type
52 Two-Family Flat

2D. Construction Date	c.	1908
------------------------------	----	------

2E. Alteration Dates	#Name	2F. Date Rebuilt	
		2G. Date Moved	
		2H. Demo Date	

2J. Historic Function
01 Domestic

2K. Historic Sub-Function
01B Multiple Dwelling

Present Function
01 Domestic
01B Multiple Dwelling

Q. Area(s) of Significance/Contexts
030 Architecture
070 Community Planning and Development

NR Eligibility	Contributing to district
-----------------------	--------------------------

Integrity
Good to Fair

Survey Report
Dutchtown Survey

Preparer	Survey Date
Historic Preservation Services, LLC	2002 -- 2003

2M. Resource Type	Building
--------------------------	----------

2N. Stories	
Primary Structure	2
Secondary Structure	

2O. Structural Systems
UD Undetermined

2P. Wall Materials
30 Brick: Common Bond

2Q. Other Materials

2R. Roof Shapes
FT Flat
PR Parapet

2S. Roof Materials
01 None Listed
99 Other: Composition Shingle

2T. Roof Features

2U. Foundation Materials
40 Stone

2V. Porch Type
ST Stoop

2W. Plan Code
RC Rectangle

2Z. Sources
Sanborn maps, plat maps, and building permits.



D. Address / Location		
3831	California	Ave.
E. City St. Louis, MO 63118	B. County 191 St. Louis	

2I. Owner's Name and Address (if Different)

A. Historic Name	
C. Other Name(s)	

N. Ownership	Private	<input checked="" type="checkbox"/>	Local	<input type="checkbox"/>	Federal	<input type="checkbox"/>	State	<input type="checkbox"/>	Mix	<input type="checkbox"/>
---------------------	---------	-------------------------------------	-------	--------------------------	---------	--------------------------	-------	--------------------------	-----	--------------------------

P. UTM X and Y Coordinates	741114.055099475	4274238.43603304
-----------------------------------	------------------	------------------

City Parcel Identification Number	163800210	Additional City Identification Number	163800210
--	-----------	--	-----------

--

2A. Architect / Builder / Designer / Engineer

2B. Architectural Style

2C. Property Type
14 Shotgun

2D. Construction Date	c.	1908
------------------------------	----	------

2E. Alteration Dates	#Name	2F. Date Rebuilt	
		2G. Date Moved	
		2H. Demo Date	

2J. Historic Function
01 Domestic

2K. Historic Sub-Function
01A Single Dwelling

Present Function
01 Domestic
01A Single Dwelling

Q. Area(s) of Significance/Contexts
030 Architecture
070 Community Planning and Development

NR Eligibility	Contributing to district
-----------------------	--------------------------

Integrity
Excellent

Survey Report
Dutchtown Survey

Preparer	Survey Date
Historic Preservation Services, LLC	2002 -- 2003

2M. Resource Type	Building
--------------------------	----------

2N. Stories	
Primary Structure	1
Secondary Structure	

2O. Structural Systems
UD Undetermined

2P. Wall Materials
30 Brick

2Q. Other Materials

2R. Roof Shapes
FT Flat
PR Parapet

2S. Roof Materials
01 None Listed

2T. Roof Features

2U. Foundation Materials
40 Stone

2V. Porch Type
SI Side

2W. Plan Code
RC Rectangle

2Z. Sources
Sanborn maps, plat maps, and building permits.



D. Address / Location		
3833	California	Ave.
E. City	St. Louis, MO 63118	B. County 191 St. Louis

2I. Owner's Name and Address (if Different)

A. Historic Name	
C. Other Name(s)	

N. Ownership	Private	<input checked="" type="checkbox"/>	Local	<input type="checkbox"/>	Federal	<input type="checkbox"/>	State	<input type="checkbox"/>	Mix	<input type="checkbox"/>
---------------------	---------	-------------------------------------	-------	--------------------------	---------	--------------------------	-------	--------------------------	-----	--------------------------

P. UTM X and Y Coordinates	741113.143220427	4274231.63504297
-----------------------------------	------------------	------------------

City Parcel Identification Number	163800220	Additional City Identification Number	163800220
--	-----------	--	-----------

--

2A. Architect / Builder / Designer / Engineer

2B. Architectural Style

2C. Property Type
14 Shotgun

2D. Construction Date	c.	1908
2E. Alteration Dates	#Name	2F. Date Rebuilt
		2G. Date Moved
		2H. Demo Date

2J. Historic Function
01 Domestic

2K. Historic Sub-Function
01A Single Dwelling

Present Function
01 Domestic
01A Single Dwelling

Q. Area(s) of Significance/Contexts
030 Architecture
070 Community Planning and Development

NR Eligibility	Contributing to district
-----------------------	--------------------------

Integrity
Good to Fair

Survey Report
Dutchtown Survey

Preparer	Survey Date
Historic Preservation Services, LLC	2002 -- 2003

2M. Resource Type	Building
--------------------------	----------

2N. Stories	
Primary Structure	1
Secondary Structure	

2O. Structural Systems
UD Undetermined

2P. Wall Materials
30 Brick

2Q. Other Materials

2R. Roof Shapes
FT Flat
PR Parapet

2S. Roof Materials
01 None Listed

2T. Roof Features

2U. Foundation Materials
40 Stone

2V. Porch Type
SI Side

2W. Plan Code
RC Rectangle

2Z. Sources
Sanborn maps, plat maps, and building permits.



D. Address / Location		
3837	California	Ave.
E. City	St. Louis, MO 63118	B. County 191 St. Louis

2I. Owner's Name and Address (if Different)

A. Historic Name	
C. Other Name(s)	

N. Ownership	Private	<input checked="" type="checkbox"/>	Local	<input type="checkbox"/>	Federal	<input type="checkbox"/>	State	<input type="checkbox"/>	Mix	<input type="checkbox"/>
---------------------	---------	-------------------------------------	-------	--------------------------	---------	--------------------------	-------	--------------------------	-----	--------------------------

P. UTM X and Y Coordinates	741112.279039358	4274224.8526505
-----------------------------------	------------------	-----------------

City Parcel Identification Number	163800230	Additional City Identification Number	163800230
--	-----------	--	-----------

2A. Architect / Builder / Designer / Engineer

2B. Architectural Style

2C. Property Type
14 Shotgun

2D. Construction Date	c.	1908
2E. Alteration Dates	#Name	2F. Date Rebuilt
		2G. Date Moved
		2H. Demo Date

2J. Historic Function
01 Domestic

2K. Historic Sub-Function
01A Single Dwelling

Present Function
01 Domestic
01A Single Dwelling

Q. Area(s) of Significance/Contexts
030 Architecture
070 Community Planning and Development

NR Eligibility	Contributing to district
-----------------------	--------------------------

Integrity
Good to Fair

Survey Report
Dutchtown Survey

Preparer	Survey Date
Historic Preservation Services, LLC	2002 -- 2003

2M. Resource Type	Building
--------------------------	----------

2N. Stories	
Primary Structure	1
Secondary Structure	

2O. Structural Systems
UD Undetermined

2P. Wall Materials
30 Brick: Common Bond

2Q. Other Materials

2R. Roof Shapes
FT Flat
PR Parapet

2S. Roof Materials
01 None Listed

2T. Roof Features

2U. Foundation Materials
40 Stone

2V. Porch Type
SI Side

2W. Plan Code
RC Rectangle

2Z. Sources
Sanborn maps, plat maps, and building permits.



D. Address / Location		
3839	California	Ave.
E. City	St. Louis, MO 63118	B. County 191 St. Louis

2I. Owner's Name and Address (if Different)

A. Historic Name	
C. Other Name(s)	

N. Ownership	Private	<input checked="" type="checkbox"/>	Local	<input type="checkbox"/>	Federal	<input type="checkbox"/>	State	<input type="checkbox"/>	Mix	<input type="checkbox"/>
---------------------	---------	-------------------------------------	-------	--------------------------	---------	--------------------------	-------	--------------------------	-----	--------------------------

P. UTM X and Y Coordinates	741111.353101964	4274217.50979276
-----------------------------------	------------------	------------------

City Parcel Identification Number	163800240	Additional City Identification Number	163800240
--	-----------	--	-----------

--

2A. Architect / Builder / Designer / Engineer
Theo Degenhardt (1911)

2B. Architectural Style

2C. Property Type
52 Two-Family Flat

2D. Construction Date	1911		
2E. Alteration Dates	#Name	2F. Date Rebuilt	
		2G. Date Moved	
		2H. Demo Date	

2J. Historic Function
01 Domestic

2K. Historic Sub-Function
01B Multiple Dwelling

Present Function
01 Domestic
01B Multiple Dwelling

Q. Area(s) of Significance/Contexts
030 Architecture
070 Community Planning and Development

NR Eligibility	Contributing to district
-----------------------	--------------------------

Integrity
Good to Fair

Survey Report
Dutchtown Survey

Preparer	Survey Date
Historic Preservation Services, LLC	2002 -- 2003

2M. Resource Type	Building
--------------------------	----------

2N. Stories	
Primary Structure	2
Secondary Structure	

2O. Structural Systems
UD Undetermined

2P. Wall Materials
30 Brick: Common Bond

2Q. Other Materials

2R. Roof Shapes
FT Flat
PR Parapet

2S. Roof Materials
01 None Listed
99 Other: Composition Shingle

2T. Roof Features

2U. Foundation Materials
40 Stone

2V. Porch Type
OH One-Half: Balcony

2W. Plan Code
RC Rectangle

2Z. Sources
Sanborn maps, plat maps, and building permits.



D. Address / Location		
3840	California	Ave.
E. City	St. Louis, MO 63118	B. County 191 St. Louis

2I. Owner's Name and Address (if Different)

A. Historic Name	
C. Other Name(s)	

N. Ownership	Private	<input checked="" type="checkbox"/>	Local	<input type="checkbox"/>	Federal	<input type="checkbox"/>	State	<input type="checkbox"/>	Mix	<input type="checkbox"/>
---------------------	---------	-------------------------------------	-------	--------------------------	---------	--------------------------	-------	--------------------------	-----	--------------------------

P. UTM X and Y Coordinates	741166.725698371	4274192.6737642
-----------------------------------	------------------	-----------------

City Parcel Identification Number	163900010	Additional City Identification Number	163900010
--	-----------	--	-----------

2A. Architect / Builder / Designer / Engineer
Mississippi Valley C. Co. (1925)

2B. Architectural Style

2C. Property Type
50 Row House

2D. Construction Date	1925
------------------------------	------

2E. Alteration Dates	#Name	2F. Date Rebuilt	
		2G. Date Moved	
		2H. Demo Date	

2J. Historic Function
02 Commerce/Trade
01 Domestic

2K. Historic Sub-Function

Present Function
02 Commerce/Trade
01 Domestic

Q. Area(s) of Significance/Contexts
030 Architecture
070 Community Planning and Development

NR Eligibility	Contributing to district
-----------------------	--------------------------

Integrity
Good to Fair

Survey Report
Dutchtown Survey

Preparer	Survey Date
Historic Preservation Services, LLC	2002 -- 2003

2M. Resource Type	Building
--------------------------	----------

2N. Stories	
Primary Structure	2
Secondary Structure	

2O. Structural Systems
LB Load Bearing Brick

2P. Wall Materials
30 Brick

2Q. Other Materials

2R. Roof Shapes
FT Flat
PR Parapet

2S. Roof Materials
01 None Listed

2T. Roof Features

2U. Foundation Materials
40 Stone

2V. Porch Type
ST Stoop

2W. Plan Code
IR Irregular

2Z. Sources
Sanborn maps, plat maps, and building permits.



D. Address / Location		
3841	California	Ave.
E. City	St. Louis, MO 63118	B. County 191 St. Louis

2I. Owner's Name and Address (if Different)

A. Historic Name	
C. Other Name(s)	

N. Ownership	Private	<input checked="" type="checkbox"/>	Local	<input type="checkbox"/>	Federal	<input type="checkbox"/>	State	<input type="checkbox"/>	Mix	<input type="checkbox"/>
---------------------	---------	-------------------------------------	-------	--------------------------	---------	--------------------------	-------	--------------------------	-----	--------------------------

P. UTM X and Y Coordinates	741110.455165439	4274209.93597454
-----------------------------------	------------------	------------------

City Parcel Identification Number	163800250	Additional City Identification Number	163800250
--	-----------	--	-----------

--

2A. Architect / Builder / Designer / Engineer
Theo Degenhardt (1911)

2B. Architectural Style

2C. Property Type
52 Two-Family Flat

2D. Construction Date	1911		
2E. Alteration Dates	#Name	2F. Date Rebuilt	
		2G. Date Moved	
		2H. Demo Date	

2J. Historic Function
01 Domestic

2K. Historic Sub-Function
01B Multiple Dwelling

Present Function
01 Domestic
01B Multiple Dwelling

Q. Area(s) of Significance/Contexts
030 Architecture
070 Community Planning and Development

NR Eligibility	Contributing to district
-----------------------	--------------------------

Integrity
Good to Fair

Survey Report
Dutchtown Survey

Preparer	Survey Date
Historic Preservation Services, LLC	2002 -- 2003

2M. Resource Type	Building
--------------------------	----------

2N. Stories	
Primary Structure	2
Secondary Structure	

2O. Structural Systems
UD Undetermined

2P. Wall Materials
30 Brick: Common Bond

2Q. Other Materials

2R. Roof Shapes
FT Flat
PR Parapet

2S. Roof Materials
01 None Listed
99 Other: Composition Shingle

2T. Roof Features

2U. Foundation Materials
40 Stone

2V. Porch Type
OH One-Half: Balcony

2W. Plan Code
RC Rectangle

2Z. Sources
Sanborn maps, plat maps, and building permits.



D. Address / Location		
3843	California	Ave.
E. City	St. Louis, MO 63118	B. County 191 St. Louis

2I. Owner's Name and Address (if Different)

A. Historic Name	
C. Other Name(s)	

N. Ownership	Private	<input checked="" type="checkbox"/>	Local	<input type="checkbox"/>	Federal	<input type="checkbox"/>	State	<input type="checkbox"/>	Mix	<input type="checkbox"/>
---------------------	---------	-------------------------------------	-------	--------------------------	---------	--------------------------	-------	--------------------------	-----	--------------------------

P. UTM X and Y Coordinates	741109.188672706	4274199.3735103
-----------------------------------	------------------	-----------------

City Parcel Identification Number	163800260	Additional City Identification Number	163800260
--	-----------	--	-----------

--

2A. Architect / Builder / Designer / Engineer
Theo Degenhardt (1911)

2B. Architectural Style

2C. Property Type
52 Two-Family Flat

2D. Construction Date	1911		
2E. Alteration Dates	#Name	2F. Date Rebuilt	
		2G. Date Moved	
		2H. Demo Date	

2J. Historic Function
01 Domestic

2K. Historic Sub-Function
01B Multiple Dwelling

Present Function
01 Domestic
01B Multiple Dwelling

Q. Area(s) of Significance/Contexts
030 Architecture
070 Community Planning and Development

NR Eligibility	Contributing to district
-----------------------	--------------------------

Integrity
Excellent

Survey Report
Dutchtown Survey

Preparer	Survey Date
Historic Preservation Services, LLC	2002 -- 2003

2M. Resource Type	Building
--------------------------	----------

2N. Stories	
Primary Structure	2
Secondary Structure	

2O. Structural Systems
UD Undetermined

2P. Wall Materials
30 Brick: Common Bond

2Q. Other Materials

2R. Roof Shapes
FT Flat
PR Parapet

2S. Roof Materials
01 None Listed
99 Other: Composition Shingle

2T. Roof Features

2U. Foundation Materials
40 Stone

2V. Porch Type
OH One-Half

2W. Plan Code
RC Rectangle

2Z. Sources
Sanborn maps, plat maps, and building permits.



D. Address / Location		
3844-48	California	Ave.
E. City St. Louis, MO 63118	B. County	191 St. Louis

2I. Owner's Name and Address (if Different)

A. Historic Name	
C. Other Name(s)	

N. Ownership	Private	<input checked="" type="checkbox"/>	Local	<input type="checkbox"/>	Federal	<input type="checkbox"/>	State	<input type="checkbox"/>	Mix	<input type="checkbox"/>
---------------------	---------	-------------------------------------	-------	--------------------------	---------	--------------------------	-------	--------------------------	-----	--------------------------

P. UTM X and Y Coordinates	741166.725698371	4274192.6737642
-----------------------------------	------------------	-----------------

City Parcel Identification Number	163900010	Additional City Identification Number	163900010
--	-----------	--	-----------

--

2A. Architect / Builder / Designer / Engineer
Mississippi Valley C. Co. (1925)

2B. Architectural Style
Unknown

2C. Property Type

2D. Construction Date	1925
------------------------------	------

2E. Alteration Dates	#Name	2F. Date Rebuilt	
		2G. Date Moved	
		2H. Demo Date	

2J. Historic Function
02 Commerce/Trade
01 Domestic

2K. Historic Sub-Function

Present Function
18 Unknown

Q. Area(s) of Significance/Contexts
030 Architecture
070 Community Planning and Development

NR Eligibility	Contributing to district
-----------------------	--------------------------

Integrity
Excellent

Survey Report
Dutchtown Survey

Preparer	Survey Date
Historic Preservation Services, LLC	2002 -- 2003

2M. Resource Type	Building
--------------------------	----------

2N. Stories
Primary Structure
Secondary Structure

2O. Structural Systems
UD Undetermined

2P. Wall Materials
01 None Listed

2Q. Other Materials

2R. Roof Shapes
01 None Listed

2S. Roof Materials
01 None Listed

2T. Roof Features

2U. Foundation Materials
01 None Listed

2V. Porch Type
01 None Listed

2W. Plan Code
01 None Listed

2Z. Sources
Sanborn maps, plat maps, and building permits.



D. Address / Location		
3850-54	California	Ave.
E. City St. Louis, MO 63118	B. County	191 St. Louis

2I. Owner's Name and Address (if Different)

A. Historic Name	
C. Other Name(s)	

N. Ownership	Private	<input checked="" type="checkbox"/>	Local	<input type="checkbox"/>	Federal	<input type="checkbox"/>	State	<input type="checkbox"/>	Mix	<input type="checkbox"/>
---------------------	---------	-------------------------------------	-------	--------------------------	---------	--------------------------	-------	--------------------------	-----	--------------------------

P. UTM X and Y Coordinates		
-----------------------------------	--	--

City Parcel Identification Number	211300060	Additional City Identification Number	211300060
--	-----------	--	-----------

--

2A. Architect / Builder / Designer / Engineer
Mississippi Valley C. Co. (1925)

2B. Architectural Style

2C. Property Type
53 Four-Family Flat

2D. Construction Date	1925
------------------------------	------

2E. Alteration Dates	#Name	2F. Date Rebuilt	
		2G. Date Moved	
		2H. Demo Date	

2J. Historic Function
01 Domestic
02 Commerce/Trade

2K. Historic Sub-Function
01B Multiple Dwelling

Present Function
01 Domestic
01B Multiple Dwelling

Q. Area(s) of Significance/Contexts
030 Architecture
070 Community Planning and Development

NR Eligibility	Contributing to district
-----------------------	--------------------------

Integrity
Excellent

Survey Report
Dutchtown Survey

Preparer	Survey Date
Historic Preservation Services, LLC	2002 -- 2003

2M. Resource Type	Building
--------------------------	----------

2N. Stories	
Primary Structure	2
Secondary Structure	

2O. Structural Systems
UD Undetermined

2P. Wall Materials
30 Brick

2Q. Other Materials

2R. Roof Shapes
FT Flat
PR Parapet

2S. Roof Materials

2T. Roof Features

2U. Foundation Materials

2V. Porch Type
ST Stoop

2W. Plan Code

2Z. Sources
Sanborn maps, plat maps, and building permits.



D. Address / Location		
3858	California	Ave.
E. City St. Louis, MO 63118	B. County	191 St. Louis

2I. Owner's Name and Address (if Different)

A. Historic Name	
C. Other Name(s)	

N. Ownership	Private	<input checked="" type="checkbox"/>	Local	<input type="checkbox"/>	Federal	<input type="checkbox"/>	State	<input type="checkbox"/>	Mix	<input type="checkbox"/>
---------------------	---------	-------------------------------------	-------	--------------------------	---------	--------------------------	-------	--------------------------	-----	--------------------------

P. UTM X and Y Coordinates	741157.921456265	4274159.96151421
-----------------------------------	------------------	------------------

City Parcel Identification Number	163900290	Additional City Identification Number	163900290
--	-----------	--	-----------

--

2A. Architect / Builder / Designer / Engineer
Mississippi Valley C. Co. (1925)

2B. Architectural Style

2C. Property Type
69 Other: Two-part Commercial

2D. Construction Date	1925
------------------------------	------

2E. Alteration Dates	#Name	2F. Date Rebuilt	
		2G. Date Moved	
		2H. Demo Date	

2J. Historic Function
02 Commerce/Trade
01 Domestic

2K. Historic Sub-Function

Present Function
18 Unknown

Q. Area(s) of Significance/Contexts
030 Architecture
070 Community Planning and Development

NR Eligibility	Contributing to district
-----------------------	--------------------------

Integrity
Good to Fair

Survey Report
Dutchtown Survey

Preparer	Survey Date
Historic Preservation Services, LLC	2002 -- 2003

2M. Resource Type	Building
--------------------------	----------

2N. Stories
Primary Structure
Secondary Structure

2O. Structural Systems
UD Undetermined

2P. Wall Materials
01 None Listed

2Q. Other Materials

2R. Roof Shapes
01 None Listed

2S. Roof Materials
01 None Listed

2T. Roof Features

2U. Foundation Materials
01 None Listed

2V. Porch Type
01 None Listed

2W. Plan Code
01 None Listed

2Z. Sources
Sanborn maps, plat maps, and building permits.





D. Address / Location		
3906-08	California	Ave.
E. City St. Louis, MO 63118	B. County	191 St. Louis

2I. Owner's Name and Address (if Different)

A. Historic Name	
C. Other Name(s)	

N. Ownership	Private	<input checked="" type="checkbox"/>	Local	<input type="checkbox"/>	Federal	<input type="checkbox"/>	State	<input type="checkbox"/>	Mix	<input type="checkbox"/>
---------------------	---------	-------------------------------------	-------	--------------------------	---------	--------------------------	-------	--------------------------	-----	--------------------------

P. UTM X and Y Coordinates	741154.160335575	4274098.98131029
-----------------------------------	------------------	------------------

City Parcel Identification Number	256700110	Additional City Identification Number	256700110
--	-----------	--	-----------

2A. Architect / Builder / Designer / Engineer

2B. Architectural Style
90 Mixed

2C. Property Type
53 4-Family Flat

2D. Construction Date	c.	1905
------------------------------	----	------

2E. Alteration Dates	#Name	2F. Date Rebuilt	
		2G. Date Moved	
		2H. Demo Date	

2J. Historic Function
01 Domestic

2K. Historic Sub-Function
01B Multiple Dwelling

Present Function
01 Domestic
01B Multiple Dwelling

Q. Area(s) of Significance/Contexts
030 Architecture
070 Community Planning and Development

NR Eligibility	Contributing to district
-----------------------	--------------------------

Integrity
Excellent

Survey Report
Dutchtown Survey

Preparer	Survey Date
Historic Preservation Services, LLC	2002 -- 2003

2M. Resource Type	Building
--------------------------	----------

2N. Stories	
Primary Structure	2
Secondary Structure	

2O. Structural Systems
LB Load Bearing Brick

2P. Wall Materials
30 Brick

2Q. Other Materials

2R. Roof Shapes
FT Flat
PR Parapet

2S. Roof Materials
01 None Listed

2T. Roof Features

2U. Foundation Materials
40 Stone

2V. Porch Type
R1 Recessed-1 Story

2W. Plan Code
SQ Square

2Z. Sources
Sanborn maps, plat maps, and building permits.



D. Address / Location		
3910	California	Ave.
E. City St. Louis, MO 63118	B. County	191 St. Louis

2I. Owner's Name and Address (if Different)

A. Historic Name	
C. Other Name(s)	

N. Ownership	Private	<input checked="" type="checkbox"/>	Local	<input type="checkbox"/>	Federal	<input type="checkbox"/>	State	<input type="checkbox"/>	Mix	<input type="checkbox"/>
---------------------	---------	-------------------------------------	-------	--------------------------	---------	--------------------------	-------	--------------------------	-----	--------------------------

P. UTM X and Y Coordinates	741152.72316967	4274088.70340805
-----------------------------------	-----------------	------------------

City Parcel Identification Number	256700100	Additional City Identification Number	256700100
--	-----------	--	-----------

2A. Architect / Builder / Designer / Engineer

2B. Architectural Style

2C. Property Type
52 2-Family Flat

2D. Construction Date	c.	1900
2E. Alteration Dates	#Name	2F. Date Rebuilt
		2G. Date Moved
		2H. Demo Date

2J. Historic Function
01 Domestic

2K. Historic Sub-Function
01B Multiple Dwelling

Present Function
01 Domestic
01B Multiple Dwelling

Q. Area(s) of Significance/Contexts
030 Architecture
070 Community Planning and Development

NR Eligibility	Contributing to district
-----------------------	--------------------------

Integrity
Excellent

Survey Report
Dutchtown Survey

Preparer	Survey Date
Historic Preservation Services, LLC	2002 -- 2003

2M. Resource Type	Building
--------------------------	----------

2N. Stories	
Primary Structure	2
Secondary Structure	

2O. Structural Systems
LB Load Bearing Brick

2P. Wall Materials
30 Brick

2Q. Other Materials

2R. Roof Shapes
FT Flat
PR Parapet

2S. Roof Materials
01 None Listed

2T. Roof Features

2U. Foundation Materials
40 Stone

2V. Porch Type
ST Stoop

2W. Plan Code
LS L-Shape

2Z. Sources
Sanborn maps, plat maps, and building permits.



D. Address / Location		
3915	California	Ave.
E. City St. Louis, MO 63118	B. County 191 St. Louis	

2I. Owner's Name and Address (if Different)

A. Historic Name	
C. Other Name(s)	

N. Ownership	Private	<input checked="" type="checkbox"/>	Local	<input type="checkbox"/>	Federal	<input type="checkbox"/>	State	<input type="checkbox"/>	Mix	<input type="checkbox"/>
---------------------	---------	-------------------------------------	-------	--------------------------	---------	--------------------------	-------	--------------------------	-----	--------------------------

P. UTM X and Y Coordinates	741093.994639987	4274082.16763736
-----------------------------------	------------------	------------------

City Parcel Identification Number	256800190	Additional City Identification Number	256800190
--	-----------	--	-----------

2A. Architect / Builder / Designer / Engineer
W. R. Davis (1900)

2B. Architectural Style
47 Romanesque

2C. Property Type
52 2-Family Flat

2D. Construction Date		1900
2E. Alteration Dates	#Name	2F. Date Rebuilt
		2G. Date Moved
		2H. Demo Date

2J. Historic Function
01 Domestic

2K. Historic Sub-Function
01B Multiple Dwelling

Present Function
01 Domestic
01B Multiple Dwelling

Q. Area(s) of Significance/Contexts
030 Architecture
070 Community Planning and Development

NR Eligibility	Contributing to district
-----------------------	--------------------------

Integrity
Good to Fair

Survey Report
Dutchtown Survey

Preparer	Survey Date
Historic Preservation Services, LLC	2002 -- 2003

2M. Resource Type	Building
--------------------------	----------

2N. Stories	
Primary Structure	2
Secondary Structure	

2O. Structural Systems
LB Load Bearing Brick

2P. Wall Materials
30 Brick

2Q. Other Materials

2R. Roof Shapes
FT Flat
PR Parapet

2S. Roof Materials
01 None Listed

2T. Roof Features

2U. Foundation Materials
40 Stone

2V. Porch Type
R1 Recessed-1 Story

2W. Plan Code
RC Rectangle

2Z. Sources
Sanborn maps, plat maps, and building permits.









D. Address / Location		
3916	California	Ave.
E. City	St. Louis, MO 63118	B. County 191 St. Louis

2I. Owner's Name and Address (if Different)

A. Historic Name	
C. Other Name(s)	

N. Ownership	Private	<input checked="" type="checkbox"/>	Local	<input type="checkbox"/>	Federal	<input type="checkbox"/>	State	<input type="checkbox"/>	Mix	<input type="checkbox"/>
---------------------	---------	-------------------------------------	-------	--------------------------	---------	--------------------------	-------	--------------------------	-----	--------------------------

P. UTM X and Y Coordinates	741151.152824499	4274077.28120016
-----------------------------------	------------------	------------------

City Parcel Identification Number	256700090	Additional City Identification Number	256700090
--	-----------	--	-----------

2A. Architect / Builder / Designer / Engineer

2B. Architectural Style

2C. Property Type
02 Central Passage-Double Pile

2D. Construction Date	c.	1907
2E. Alteration Dates	#Name	2F. Date Rebuilt
		2G. Date Moved
		2H. Demo Date

2J. Historic Function

2K. Historic Sub-Function

Present Function
01 Domestic

Q. Area(s) of Significance/Contexts
030 Architecture
070 Community Planning and Development

NR Eligibility	Non-contributing to district
-----------------------	------------------------------

Integrity
Poor

Survey Report
Dutchtown Survey

Preparer	Survey Date
Historic Preservation Services, LLC	2002 -- 2003

2M. Resource Type	Building
--------------------------	----------

2N. Stories	
Primary Structure	1½
Secondary Structure	

2O. Structural Systems
LB Load Bearing Brick

2P. Wall Materials
30 Brick

2Q. Other Materials

2R. Roof Shapes
GB Gable

2S. Roof Materials
01 None Listed

2T. Roof Features

2U. Foundation Materials
01 None Listed

2V. Porch Type
TQ Three-Quarter

2W. Plan Code
RC Rectangle

2Z. Sources
Sanborn maps, plat maps, and building permits.



D. Address / Location		
3918	California	Ave.
E. City St. Louis, MO 63118	B. County 191 St. Louis	

2I. Owner's Name and Address (if Different)

A. Historic Name	
C. Other Name(s)	

N. Ownership	Private	<input checked="" type="checkbox"/>	Local	<input type="checkbox"/>	Federal	<input type="checkbox"/>	State	<input type="checkbox"/>	Mix	<input type="checkbox"/>
---------------------	---------	-------------------------------------	-------	--------------------------	---------	--------------------------	-------	--------------------------	-----	--------------------------

P. UTM X and Y Coordinates	741149.592173588	4274065.69990681
-----------------------------------	------------------	------------------

City Parcel Identification Number	256700080	Additional City Identification Number	256700080
--	-----------	--	-----------

2A. Architect / Builder / Designer / Engineer

2B. Architectural Style

2C. Property Type
49 Single Family Undetermined

2D. Construction Date	c.	1908
2E. Alteration Dates	#Name	2F. Date Rebuilt
		2G. Date Moved
		2H. Demo Date

2J. Historic Function
01 Domestic

2K. Historic Sub-Function

Present Function
01 Domestic

Q. Area(s) of Significance/Contexts
030 Architecture
070 Community Planning and Development

NR Eligibility	Non-contributing to district
-----------------------	------------------------------

Integrity
Poor

Survey Report
Dutchtown Survey

Preparer	Survey Date
Historic Preservation Services, LLC	2002 -- 2003

2M. Resource Type	Building
--------------------------	----------

2N. Stories	
Primary Structure	1½
Secondary Structure	

2O. Structural Systems
UD Undetermined

2P. Wall Materials
30 Brick

2Q. Other Materials

2R. Roof Shapes
GB Gable: Side

2S. Roof Materials
99 Other: Composition Shingle

2T. Roof Features
DR Dormer: Shed

2U. Foundation Materials
40 Stone

2V. Porch Type
OB Other Bay: Shed

2W. Plan Code
01 None Listed

2Z. Sources
Sanborn maps, plat maps, and building permits.





D. Address / Location		
3919	California	Ave.
E. City	St. Louis, MO 63118	B. County 191 St. Louis

2I. Owner's Name and Address (if Different)

A. Historic Name	
C. Other Name(s)	

N. Ownership	Private	<input checked="" type="checkbox"/>	Local	<input type="checkbox"/>	Federal	<input type="checkbox"/>	State	<input type="checkbox"/>	Mix	<input type="checkbox"/>
---------------------	---------	-------------------------------------	-------	--------------------------	---------	--------------------------	-------	--------------------------	-----	--------------------------

P. UTM X and Y Coordinates	741092.4180013	4274069.72063342
-----------------------------------	----------------	------------------

City Parcel Identification Number	256800200	Additional City Identification Number	256800200
--	-----------	--	-----------

2A. Architect / Builder / Designer / Engineer

2B. Architectural Style
55 Mission/Spanish Revival

2C. Property Type
54 Walk-Up

2D. Construction Date	1925		
2E. Alteration Dates	#Name	2F. Date Rebuilt	
		2G. Date Moved	
		2H. Demo Date	

2J. Historic Function
01 Domestic

2K. Historic Sub-Function
01B Multiple Dwelling

Present Function
01 Domestic
01B Multiple Dwelling

Q. Area(s) of Significance/Contexts
030 Architecture
070 Community Planning and Development

NR Eligibility	Contributing to district
-----------------------	--------------------------

Integrity
Good to Fair

Survey Report
Dutchtown Survey

Preparer	Survey Date
Historic Preservation Services, LLC	2002 -- 2003

2M. Resource Type	Building
--------------------------	----------

2N. Stories	
Primary Structure	2
Secondary Structure	

2O. Structural Systems
LB Load Bearing Brick

2P. Wall Materials
30 Brick

2Q. Other Materials

2R. Roof Shapes
FT Flat
PR Parapet
MN Mansard

2S. Roof Materials
01 None Listed
70 Ceramic Tile

2T. Roof Features

2U. Foundation Materials
40 Stone

2V. Porch Type
CB Central Bay: Gable

2W. Plan Code
RC Rectangle

2Z. Sources
Sanborn maps, plat maps, and building permits.



D. Address / Location		
3920	California	Ave.
E. City St. Louis, MO 63118	B. County 191 St. Louis	

2I. Owner's Name and Address (if Different)

A. Historic Name	
C. Other Name(s)	

N. Ownership	Private	<input checked="" type="checkbox"/>	Local	<input type="checkbox"/>	Federal	<input type="checkbox"/>	State	<input type="checkbox"/>	Mix	<input type="checkbox"/>
---------------------	---------	-------------------------------------	-------	--------------------------	---------	--------------------------	-------	--------------------------	-----	--------------------------

P. UTM X and Y Coordinates	741148.003705626	4274054.3718485
-----------------------------------	------------------	-----------------

City Parcel Identification Number	256700070	Additional City Identification Number	256700070
--	-----------	--	-----------

2A. Architect / Builder / Designer / Engineer

2B. Architectural Style
47 Romanesque

2C. Property Type
53 4-Family Flat

2D. Construction Date	c.	1905
2E. Alteration Dates	#Name	2F. Date Rebuilt
		2G. Date Moved
		2H. Demo Date

2J. Historic Function
01 Domestic

2K. Historic Sub-Function
01B Multiple Dwelling

Present Function
01 Domestic
01B Multiple Dwelling

Q. Area(s) of Significance/Contexts
030 Architecture
070 Community Planning and Development

NR Eligibility	Contributing to district
-----------------------	--------------------------

Integrity
Excellent

Survey Report
Dutchtown Survey

Preparer	Survey Date
Historic Preservation Services, LLC	2002 -- 2003

2M. Resource Type	Building
--------------------------	----------

2N. Stories	
Primary Structure	2
Secondary Structure	

2O. Structural Systems
LB Load Bearing Brick

2P. Wall Materials
30 Brick

2Q. Other Materials

2R. Roof Shapes
FT Flat
PR Parapet

2S. Roof Materials
01 None Listed

2T. Roof Features

2U. Foundation Materials
40 Stone

2V. Porch Type
R1 Recessed-1 Story

2W. Plan Code
SQ Square

2Z. Sources
Sanborn maps, plat maps, and building permits.





D. Address / Location		
3923	California	Ave.
E. City St. Louis, MO 63118	B. County	191 St. Louis

2I. Owner's Name and Address (if Different)

A. Historic Name	
C. Other Name(s)	

N. Ownership	Private	<input checked="" type="checkbox"/>	Local	<input type="checkbox"/>	Federal	<input type="checkbox"/>	State	<input type="checkbox"/>	Mix	<input type="checkbox"/>
---------------------	---------	-------------------------------------	-------	--------------------------	---------	--------------------------	-------	--------------------------	-----	--------------------------

P. UTM X and Y Coordinates	741090.809861802	4274057.56108091
-----------------------------------	------------------	------------------

City Parcel Identification Number	256800210	Additional City Identification Number	256800210
--	-----------	--	-----------

--

2A. Architect / Builder / Designer / Engineer
Rous C. Co. (1922)

2B. Architectural Style

2C. Property Type
22 Bungalow/Bungalowoid

2D. Construction Date		1922
2E. Alteration Dates	#Name	2F. Date Rebuilt
		2G. Date Moved
		2H. Demo Date

2J. Historic Function
01 Domestic

2K. Historic Sub-Function
01A Single Dwelling

Present Function
01 Domestic
01A Single Dwelling

Q. Area(s) of Significance/Contexts
030 Architecture
070 Community Planning and Development

NR Eligibility	Contributing to district
-----------------------	--------------------------

Integrity
Good to Fair

Survey Report
Dutchtown Survey

Preparer	Survey Date
Historic Preservation Services, LLC	2002 -- 2003

2M. Resource Type	Building
--------------------------	----------

2N. Stories	
Primary Structure	1
Secondary Structure	

2O. Structural Systems
LB Load Bearing Brick

2P. Wall Materials
30 Brick

2Q. Other Materials

2R. Roof Shapes
IG Intersecting Gable

2S. Roof Materials
99 Other: Composition Shingle

2T. Roof Features

2U. Foundation Materials
40 Stone

2V. Porch Type
ST Stoop

2W. Plan Code
RC Rectangle

2Z. Sources
Sanborn maps, plat maps, and building permits.





D. Address / Location		
3926	California	Ave.
E. City St. Louis, MO 63118	B. County 191 St. Louis	

2I. Owner's Name and Address (if Different)

A. Historic Name	
C. Other Name(s)	

N. Ownership	Private	<input checked="" type="checkbox"/>	Local	<input type="checkbox"/>	Federal	<input type="checkbox"/>	State	<input type="checkbox"/>	Mix	<input type="checkbox"/>
---------------------	---------	-------------------------------------	-------	--------------------------	---------	--------------------------	-------	--------------------------	-----	--------------------------

P. UTM X and Y Coordinates	741146.418535608	4274043.00708611
-----------------------------------	------------------	------------------

City Parcel Identification Number	256700060	Additional City Identification Number	256700060
--	-----------	--	-----------

2A. Architect / Builder / Designer / Engineer

2B. Architectural Style

2C. Property Type
14 Shotgun

2D. Construction Date	c.	1900
2E. Alteration Dates	#Name	2F. Date Rebuilt
		2G. Date Moved
		2H. Demo Date

2J. Historic Function
01 Domestic

2K. Historic Sub-Function

Present Function
01 Domestic

Q. Area(s) of Significance/Contexts
030 Architecture
070 Community Planning and Development

NR Eligibility	Contributing to district
-----------------------	--------------------------

Integrity
Excellent

Survey Report
Dutchtown Survey

Preparer	Survey Date
Historic Preservation Services, LLC	2002 -- 2003

2M. Resource Type	Building
--------------------------	----------

2N. Stories	
Primary Structure	1
Secondary Structure	

2O. Structural Systems
LB Load Bearing Brick

2P. Wall Materials
30 Brick

2Q. Other Materials

2R. Roof Shapes
FT Flat
PR Parapet

2S. Roof Materials
01 None Listed

2T. Roof Features

2U. Foundation Materials
40 Stone

2V. Porch Type
SI Side

2W. Plan Code
LS L-Shape

2Z. Sources
Sanborn maps, plat maps, and building permits.



NO PARKING
First Monday of Month
8:00 A.M. to 1:00 P.M.
NO PARKING

1876



NO
YARD
WASTE

D. Address / Location		
3927	California	Ave.
E. City	St. Louis, MO 63118	B. County 191 St. Louis

2I. Owner's Name and Address (if Different)

A. Historic Name	
C. Other Name(s)	

N. Ownership	Private	<input checked="" type="checkbox"/>	Local	<input type="checkbox"/>	Federal	<input type="checkbox"/>	State	<input type="checkbox"/>	Mix	<input type="checkbox"/>
---------------------	---------	-------------------------------------	-------	--------------------------	---------	--------------------------	-------	--------------------------	-----	--------------------------

P. UTM X and Y Coordinates	741089.618916567	4274048.71613911
-----------------------------------	------------------	------------------

City Parcel Identification Number	256800220	Additional City Identification Number	256800220
--	-----------	--	-----------

--

2A. Architect / Builder / Designer / Engineer
Rous C. Co. (1922)

2B. Architectural Style

2C. Property Type
22 Bungalow/Bungalowoid

2D. Construction Date	1922
------------------------------	------

2E. Alteration Dates	#Name	2F. Date Rebuilt	
		2G. Date Moved	
		2H. Demo Date	

2J. Historic Function
01 Domestic

2K. Historic Sub-Function
01A Single Dwelling

Present Function
01 Domestic
01A Single Dwelling

Q. Area(s) of Significance/Contexts
030 Architecture
070 Community Planning and Development

NR Eligibility	Contributing to district
-----------------------	--------------------------

Integrity
Good to Fair

Survey Report
Dutchtown Survey

Preparer	Survey Date
Historic Preservation Services, LLC	2002 -- 2003

2M. Resource Type	Building
--------------------------	----------

2N. Stories	
Primary Structure	1
Secondary Structure	

2O. Structural Systems
LB Load Bearing Brick

2P. Wall Materials
30 Brick

2Q. Other Materials

2R. Roof Shapes
GB Gable

2S. Roof Materials
99 Other: Composition Shingle

2T. Roof Features

2U. Foundation Materials
40 Stone

2V. Porch Type
FU Full

2W. Plan Code
RC Rectangle

2Z. Sources
Sanborn maps, plat maps, and building permits.





D. Address / Location		
3928	California	Ave.
E. City St. Louis, MO 63118	B. County	191 St. Louis

2I. Owner's Name and Address (if Different)

A. Historic Name	
C. Other Name(s)	

N. Ownership	Private	<input checked="" type="checkbox"/>	Local	<input type="checkbox"/>	Federal	<input type="checkbox"/>	State	<input type="checkbox"/>	Mix	<input type="checkbox"/>
---------------------	---------	-------------------------------------	-------	--------------------------	---------	--------------------------	-------	--------------------------	-----	--------------------------

P. UTM X and Y Coordinates	741145.410813285	4274035.46583054
-----------------------------------	------------------	------------------

City Parcel Identification Number	256700050	Additional City Identification Number	256700050
--	-----------	--	-----------

2A. Architect / Builder / Designer / Engineer
L. Battler (A), Wm. Degenhart (B) (1904)

2B. Architectural Style

2C. Property Type
14 Shotgun

2D. Construction Date	1904		
2E. Alteration Dates	#Name	2F. Date Rebuilt	
		2G. Date Moved	
		2H. Demo Date	

2J. Historic Function
01 Domestic

2K. Historic Sub-Function

Present Function
01 Domestic

Q. Area(s) of Significance/Contexts
030 Architecture
070 Community Planning and Development

NR Eligibility	Contributing to district
-----------------------	--------------------------

Integrity
Excellent

Survey Report
Dutchtown Survey

Preparer	Survey Date
Historic Preservation Services, LLC	2002 -- 2003

2M. Resource Type	Building
--------------------------	----------

2N. Stories	
Primary Structure	1
Secondary Structure	

2O. Structural Systems
LB Load Bearing Brick

2P. Wall Materials
30 Brick

2Q. Other Materials

2R. Roof Shapes
FT Flat
PR Parapet

2S. Roof Materials
01 None Listed
99 Other: Composition Shingle

2T. Roof Features

2U. Foundation Materials
40 Stone

2V. Porch Type
ST Stoop

2W. Plan Code
LS L-Shape

2Z. Sources
Sanborn maps, plat maps, and building permits.



3928

D. Address / Location		
3930	California	Ave.
E. City	St. Louis, MO 63118	B. County 191 St. Louis

2I. Owner's Name and Address (if Different)

A. Historic Name	
C. Other Name(s)	

N. Ownership	Private	<input checked="" type="checkbox"/>	Local	<input type="checkbox"/>	Federal	<input type="checkbox"/>	State	<input type="checkbox"/>	Mix	<input type="checkbox"/>
---------------------	---------	-------------------------------------	-------	--------------------------	---------	--------------------------	-------	--------------------------	-----	--------------------------

P. UTM X and Y Coordinates	741144.341143671	4274027.9325046
-----------------------------------	------------------	-----------------

City Parcel Identification Number	256700040	Additional City Identification Number	256700040
--	-----------	--	-----------

2A. Architect / Builder / Designer / Engineer
P. J. Callaghan (1906)

2B. Architectural Style

2C. Property Type
49 Single Family Undetermined

2D. Construction Date	c.	1900
2E. Alteration Dates	#Name	2F. Date Rebuilt
		2G. Date Moved
		2H. Demo Date

2J. Historic Function
01 Domestic

2K. Historic Sub-Function

Present Function
01 Domestic

Q. Area(s) of Significance/Contexts
030 Architecture
070 Community Planning and Development

NR Eligibility	Contributing to district
-----------------------	--------------------------

Integrity
Excellent

Survey Report
Dutchtown Survey

Preparer	Survey Date
Historic Preservation Services, LLC	2002 -- 2003

2M. Resource Type	Building
--------------------------	----------

2N. Stories	
Primary Structure	1
Secondary Structure	

2O. Structural Systems
LB Load Bearing Brick

2P. Wall Materials
30 Brick

2Q. Other Materials

2R. Roof Shapes
FT Flat
PR Parapet

2S. Roof Materials
01 None Listed

2T. Roof Features

2U. Foundation Materials
40 Stone

2V. Porch Type
SI Side: Stoop

2W. Plan Code
LS L-Shape

2Z. Sources
Sanborn maps, plat maps, and building permits.



D. Address / Location		
3931	California	Ave.
E. City	St. Louis, MO 63118	B. County 191 St. Louis

2I. Owner's Name and Address (if Different)

A. Historic Name	
C. Other Name(s)	

N. Ownership	Private	<input checked="" type="checkbox"/>	Local	<input type="checkbox"/>	Federal	<input type="checkbox"/>	State	<input type="checkbox"/>	Mix	<input type="checkbox"/>
---------------------	---------	-------------------------------------	-------	--------------------------	---------	--------------------------	-------	--------------------------	-----	--------------------------

P. UTM X and Y Coordinates	741088.465646407	4274040.11422879
-----------------------------------	------------------	------------------

City Parcel Identification Number	256800230	Additional City Identification Number	256800230
--	-----------	--	-----------

--

2A. Architect / Builder / Designer / Engineer
Rous C. Co. (1922)

2B. Architectural Style

2C. Property Type
22 Bungalow/Bungalowoid

2D. Construction Date	1922
------------------------------	------

2E. Alteration Dates	#Name	2F. Date Rebuilt	
		2G. Date Moved	
		2H. Demo Date	

2J. Historic Function
01 Domestic

2K. Historic Sub-Function
01A Single Dwelling

Present Function
01 Domestic
01A Single Dwelling

Q. Area(s) of Significance/Contexts
030 Architecture
070 Community Planning and Development

NR Eligibility	Contributing to district
-----------------------	--------------------------

Integrity
Good to Fair

Survey Report
Dutchtown Survey

Preparer	Survey Date
Historic Preservation Services, LLC	2002 -- 2003

2M. Resource Type	Building
--------------------------	----------

2N. Stories	
Primary Structure	1
Secondary Structure	

2O. Structural Systems
LB Load Bearing Brick

2P. Wall Materials
30 Brick

2Q. Other Materials

2R. Roof Shapes
GB Gable

2S. Roof Materials
99 Other: Composition Shingle

2T. Roof Features

2U. Foundation Materials
40 Stone

2V. Porch Type
ST Stoop

2W. Plan Code
RC Rectangle

2Z. Sources
Sanborn maps, plat maps, and building permits.



D. Address / Location		
3932	California	Ave.
E. City	St. Louis, MO 63118	B. County 191 St. Louis

2I. Owner's Name and Address (if Different)

A. Historic Name	
C. Other Name(s)	

N. Ownership	Private	<input checked="" type="checkbox"/>	Local	<input type="checkbox"/>	Federal	<input type="checkbox"/>	State	<input type="checkbox"/>	Mix	<input type="checkbox"/>
---------------------	---------	-------------------------------------	-------	--------------------------	---------	--------------------------	-------	--------------------------	-----	--------------------------

P. UTM X and Y Coordinates	741143.276902045	4274020.15969841
-----------------------------------	------------------	------------------

City Parcel Identification Number	256700030	Additional City Identification Number	256700030
--	-----------	--	-----------

2A. Architect / Builder / Designer / Engineer

2B. Architectural Style

2C. Property Type
49 Single Family Undetermined

2D. Construction Date	c.	1955
2E. Alteration Dates	#Name	2F. Date Rebuilt
		2G. Date Moved
		2H. Demo Date

2J. Historic Function

2K. Historic Sub-Function

Present Function
01 Domestic
01A Single Dwelling

Q. Area(s) of Significance/Contexts
030 Architecture
070 Community Planning and Development

NR Eligibility	Less than 50 years of age
-----------------------	---------------------------

Integrity
Excellent

Survey Report
Dutchtown Survey

Preparer	Survey Date
Historic Preservation Services, LLC	2002 -- 2003

2M. Resource Type	Building
--------------------------	----------

2N. Stories	
Primary Structure	1
Secondary Structure	

2O. Structural Systems
BF Balloon Frame

2P. Wall Materials
30 Brick

2Q. Other Materials

2R. Roof Shapes
HP Hipped

2S. Roof Materials
99 Other: Composition Shingle

2T. Roof Features

2U. Foundation Materials
65 Concrete

2V. Porch Type
ST Stoop

2W. Plan Code
RC Rectangle

2Z. Sources
Sanborn maps, plat maps, and building permits.





D. Address / Location		
3933	California	Ave.
E. City	St. Louis, MO 63118	B. County 191 St. Louis

2I. Owner's Name and Address (if Different)

A. Historic Name	
C. Other Name(s)	

N. Ownership	Private	<input checked="" type="checkbox"/>	Local	<input type="checkbox"/>	Federal	<input type="checkbox"/>	State	<input type="checkbox"/>	Mix	<input type="checkbox"/>
---------------------	---------	-------------------------------------	-------	--------------------------	---------	--------------------------	-------	--------------------------	-----	--------------------------

P. UTM X and Y Coordinates	741087.296667763	4274031.38823095
-----------------------------------	------------------	------------------

City Parcel Identification Number	256800240	Additional City Identification Number	256800240
--	-----------	--	-----------

2A. Architect / Builder / Designer / Engineer
Rous C. Co. (1922)

2B. Architectural Style

2C. Property Type
22 Bungalow/Bungalowoid

2D. Construction Date	1922		
2E. Alteration Dates	#Name	2F. Date Rebuilt	
		2G. Date Moved	
		2H. Demo Date	

2J. Historic Function
01 Domestic

2K. Historic Sub-Function
01A Single Dwelling

Present Function
01 Domestic
01A Single Dwelling

Q. Area(s) of Significance/Contexts
030 Architecture
070 Community Planning and Development

NR Eligibility	Contributing to district
-----------------------	--------------------------

Integrity
Excellent

Survey Report
Dutchtown Survey

Preparer	Survey Date
Historic Preservation Services, LLC	2002 -- 2003

2M. Resource Type	Building
--------------------------	----------

2N. Stories	
Primary Structure	1
Secondary Structure	

2O. Structural Systems
LB Load Bearing Brick

2P. Wall Materials
30 Brick

2Q. Other Materials

2R. Roof Shapes
GB Gable

2S. Roof Materials
99 Other: Composition Shingle

2T. Roof Features

2U. Foundation Materials
40 Stone

2V. Porch Type
FU Full

2W. Plan Code
RC Rectangle

2Z. Sources
Sanborn maps, plat maps, and building permits.



3033



NO PARKING
IN FRONT OF
BUSINESS



D. Address / Location		
3935	California	Ave.
E. City St. Louis, MO 63118	B. County	191 St. Louis

2I. Owner's Name and Address (if Different)

A. Historic Name	
C. Other Name(s)	

N. Ownership	Private	<input checked="" type="checkbox"/>	Local	<input type="checkbox"/>	Federal	<input type="checkbox"/>	State	<input type="checkbox"/>	Mix	<input type="checkbox"/>
---------------------	---------	-------------------------------------	-------	--------------------------	---------	--------------------------	-------	--------------------------	-----	--------------------------

P. UTM X and Y Coordinates	741086.117251723	4274022.54173565
-----------------------------------	------------------	------------------

City Parcel Identification Number	256800250	Additional City Identification Number	256800250
--	-----------	--	-----------

2A. Architect / Builder / Designer / Engineer
Rous C. Co. (1922)

2B. Architectural Style

2C. Property Type
49 Single Family Undetermined

2D. Construction Date	1922		
2E. Alteration Dates	#Name	2F. Date Rebuilt	
		2G. Date Moved	
		2H. Demo Date	

2J. Historic Function
01 Domestic

2K. Historic Sub-Function
01A Single Dwelling

Present Function
01 Domestic
01A Single Dwelling

Q. Area(s) of Significance/Contexts
030 Architecture
070 Community Planning and Development

NR Eligibility	Contributing to district
-----------------------	--------------------------

Integrity
Good to Fair

Survey Report
Dutchtown Survey

Preparer	Survey Date
Historic Preservation Services, LLC	2002 -- 2003

2M. Resource Type	Building
--------------------------	----------

2N. Stories	
Primary Structure	1
Secondary Structure	

2O. Structural Systems
LB Load Bearing Brick

2P. Wall Materials
30 Brick

2Q. Other Materials

2R. Roof Shapes
FT Flat
PR Parapet

2S. Roof Materials
01 None Listed

2T. Roof Features

2U. Foundation Materials
40 Stone

2V. Porch Type
FU Full

2W. Plan Code
RC Rectangle

2Z. Sources
Sanborn maps, plat maps, and building permits.



D. Address / Location		
3936	California	Ave.
E. City	St. Louis, MO 63118	B. County 191 St. Louis

2I. Owner's Name and Address (if Different)

A. Historic Name	
C. Other Name(s)	

N. Ownership	Private	<input checked="" type="checkbox"/>	Local	<input type="checkbox"/>	Federal	<input type="checkbox"/>	State	<input type="checkbox"/>	Mix	<input type="checkbox"/>
---------------------	---------	-------------------------------------	-------	--------------------------	---------	--------------------------	-------	--------------------------	-----	--------------------------

P. UTM X and Y Coordinates	741142.258430359	4274012.41456818
-----------------------------------	------------------	------------------

City Parcel Identification Number	256700020	Additional City Identification Number	256700020
--	-----------	--	-----------

2A. Architect / Builder / Designer / Engineer
Aug. Reinke (1912)
J. Mathiesan (1916)

2B. Architectural Style

2C. Property Type
52 2-Family Flat

2D. Construction Date	1912		
2E. Alteration Dates	#Name	2F. Date Rebuilt	
		2G. Date Moved	
		2H. Demo Date	

2J. Historic Function
01 Domestic

2K. Historic Sub-Function
01B Multiple Dwelling

Present Function
01 Domestic
01B Multiple Dwelling

Q. Area(s) of Significance/Contexts
030 Architecture
070 Community Planning and Development

NR Eligibility	Non-contributing to district
-----------------------	------------------------------

Integrity
Poor

Survey Report
Dutchtown Survey

Preparer	Survey Date
Historic Preservation Services, LLC	2002 -- 2003

2M. Resource Type	Building
--------------------------	----------

2N. Stories	
Primary Structure	2
Secondary Structure	

2O. Structural Systems
LB Load Bearing Brick

2P. Wall Materials
30 Brick
99 Other: PermaStone

2Q. Other Materials

2R. Roof Shapes
FT Flat
PR Parapet

2S. Roof Materials
01 None Listed

2T. Roof Features

2U. Foundation Materials
40 Stone

2V. Porch Type
ST Stoop

2W. Plan Code
RC Rectangle

2Z. Sources
Sanborn maps, plat maps, and building permits.





D. Address / Location		
3939	California	Ave.
E. City	St. Louis, MO 63118	B. County 191 St. Louis

2I. Owner's Name and Address (if Different)

A. Historic Name	
C. Other Name(s)	

N. Ownership	Private	<input checked="" type="checkbox"/>	Local	<input type="checkbox"/>	Federal	<input type="checkbox"/>	State	<input type="checkbox"/>	Mix	<input type="checkbox"/>
---------------------	---------	-------------------------------------	-------	--------------------------	---------	--------------------------	-------	--------------------------	-----	--------------------------

P. UTM X and Y Coordinates	741084.936103187	4274013.82676244
-----------------------------------	------------------	------------------

City Parcel Identification Number	256800260	Additional City Identification Number	256800260
--	-----------	--	-----------

2A. Architect / Builder / Designer / Engineer
Rous C. Co. (1922)

2B. Architectural Style

2C. Property Type
22 Bungalow/Bungalowoid

2D. Construction Date		1922
2E. Alteration Dates	#Name	2F. Date Rebuilt
		2G. Date Moved
		2H. Demo Date

2J. Historic Function
01 Domestic

2K. Historic Sub-Function
01A Single Dwelling

Present Function
01 Domestic
01A Single Dwelling

Q. Area(s) of Significance/Contexts
030 Architecture
070 Community Planning and Development

NR Eligibility	Contributing to district
-----------------------	--------------------------

Integrity
Excellent

Survey Report
Dutchtown Survey

Preparer	Survey Date
Historic Preservation Services, LLC	2002 -- 2003

2M. Resource Type	Building
--------------------------	----------

2N. Stories	
Primary Structure	1
Secondary Structure	

2O. Structural Systems
LB Load Bearing Brick

2P. Wall Materials
30 Brick

2Q. Other Materials

2R. Roof Shapes
IG Intersecting Gable

2S. Roof Materials
99 Other: Composition Shingle

2T. Roof Features

2U. Foundation Materials
40 Stone

2V. Porch Type
FU Full

2W. Plan Code
RC Rectangle

2Z. Sources
Sanborn maps, plat maps, and building permits.





D. Address / Location		
3940	California	Ave.
E. City	St. Louis, MO 63118	B. County 191 St. Louis

2I. Owner's Name and Address (if Different)

A. Historic Name	
C. Other Name(s)	

N. Ownership	Private	<input checked="" type="checkbox"/>	Local	<input type="checkbox"/>	Federal	<input type="checkbox"/>	State	<input type="checkbox"/>	Mix	<input type="checkbox"/>
---------------------	---------	-------------------------------------	-------	--------------------------	---------	--------------------------	-------	--------------------------	-----	--------------------------

P. UTM X and Y Coordinates	741140.109247022	4273996.60473719
-----------------------------------	------------------	------------------

City Parcel Identification Number	256700010	Additional City Identification Number	256700010
--	-----------	--	-----------

2A. Architect / Builder / Designer / Engineer

2B. Architectural Style

2C. Property Type
49 Single Family Undetermined

2D. Construction Date	1800s		
2E. Alteration Dates	#Name	2F. Date Rebuilt	
		2G. Date Moved	
		2H. Demo Date	

2J. Historic Function
01 Domestic

2K. Historic Sub-Function
01A Single Dwelling

Present Function
01 Domestic
01A Single Dwelling

Q. Area(s) of Significance/Contexts
030 Architecture
070 Community Planning and Development

NR Eligibility	Contributing to district
-----------------------	--------------------------

Integrity
Good to Fair

Survey Report
Dutchtown Survey

Preparer	Survey Date
Historic Preservation Services, LLC	2002 -- 2003

2M. Resource Type	Building
--------------------------	----------

2N. Stories	
Primary Structure	1
Secondary Structure	

2O. Structural Systems
LB Load Bearing Brick

2P. Wall Materials
30 Brick

2Q. Other Materials

2R. Roof Shapes
GB Gable: Side

2S. Roof Materials
99 Other: Composition Shingle

2T. Roof Features

2U. Foundation Materials
40 Stone

2V. Porch Type
OB Other Bay: Hipped

2W. Plan Code
IR Irregular

2Z. Sources
Sanborn maps, plat maps, and building permits.







D. Address / Location		
3941	California	Ave.
E. City	St. Louis, MO 63118	B. County 191 St. Louis

2I. Owner's Name and Address (if Different)

A. Historic Name	
C. Other Name(s)	

N. Ownership	Private	<input checked="" type="checkbox"/>	Local	<input type="checkbox"/>	Federal	<input type="checkbox"/>	State	<input type="checkbox"/>	Mix	<input type="checkbox"/>
---------------------	---------	-------------------------------------	-------	--------------------------	---------	--------------------------	-------	--------------------------	-----	--------------------------

P. UTM X and Y Coordinates	741083.759210995	4274005.32842208
-----------------------------------	------------------	------------------

City Parcel Identification Number	256800270	Additional City Identification Number	256800270
--	-----------	--	-----------

2A. Architect / Builder / Designer / Engineer
Rous C. Co. (1922)

2B. Architectural Style

2C. Property Type
22 Bungalow/Bungalowoid

2D. Construction Date	1922		
2E. Alteration Dates	#Name	2F. Date Rebuilt	
		2G. Date Moved	
		2H. Demo Date	

2J. Historic Function
01 Domestic

2K. Historic Sub-Function
01A Single Dwelling

Present Function
01 Domestic
01A Single Dwelling

Q. Area(s) of Significance/Contexts
030 Architecture
070 Community Planning and Development

NR Eligibility	Contributing to district
-----------------------	--------------------------

Integrity
Good to Fair

Survey Report
Dutchtown Survey

Preparer	Survey Date
Historic Preservation Services, LLC	2002 -- 2003

2M. Resource Type	Building
--------------------------	----------

2N. Stories	
Primary Structure	1
Secondary Structure	

2O. Structural Systems
LB Load Bearing Brick

2P. Wall Materials
30 Brick

2Q. Other Materials

2R. Roof Shapes
GB Gable: Front

2S. Roof Materials
99 Other: Composition Shingle

2T. Roof Features

2U. Foundation Materials
40 Stone

2V. Porch Type
FU Full: Flat

2W. Plan Code
RC Rectangle

2Z. Sources
Sanborn maps, plat maps, and building permits.





D. Address / Location		
3945	California	Ave.
E. City St. Louis, MO 63118	B. County 191 St. Louis	

2I. Owner's Name and Address (if Different)

A. Historic Name	
C. Other Name(s)	

N. Ownership	Private	<input checked="" type="checkbox"/>	Local	<input type="checkbox"/>	Federal	<input type="checkbox"/>	State	<input type="checkbox"/>	Mix	<input type="checkbox"/>
---------------------	---------	-------------------------------------	-------	--------------------------	---------	--------------------------	-------	--------------------------	-----	--------------------------

P. UTM X and Y Coordinates	741082.645059384	4273996.55638997
-----------------------------------	------------------	------------------

City Parcel Identification Number	256800280	Additional City Identification Number	256800280
--	-----------	--	-----------

2A. Architect / Builder / Designer / Engineer
Rous C. Co. (1922)

2B. Architectural Style

2C. Property Type
22 Bungalow/Bungalowoid

2D. Construction Date	1922		
2E. Alteration Dates	#Name	2F. Date Rebuilt	
		2G. Date Moved	
		2H. Demo Date	

2J. Historic Function
01 Domestic

2K. Historic Sub-Function
01A Single Dwelling

Present Function
01 Domestic
01A Single Dwelling

Q. Area(s) of Significance/Contexts
030 Architecture
070 Community Planning and Development

NR Eligibility	Contributing to district
-----------------------	--------------------------

Integrity
Excellent

Survey Report
Dutchtown Survey

Preparer	Survey Date
Historic Preservation Services, LLC	2002 -- 2003

2M. Resource Type	Building
--------------------------	----------

2N. Stories	
Primary Structure	1
Secondary Structure	

2O. Structural Systems
LB Load Bearing Brick

2P. Wall Materials
30 Brick

2Q. Other Materials

2R. Roof Shapes
GB Gable: Side

2S. Roof Materials
99 Other: Composition Shingle

2T. Roof Features

2U. Foundation Materials
40 Stone

2V. Porch Type
FU Full: Gable

2W. Plan Code
RC Rectangle

2Z. Sources
Sanborn maps, plat maps, and building permits.



D. Address / Location		
3949	California	Ave.
E. City	St. Louis, MO 63118	B. County 191 St. Louis

2I. Owner's Name and Address (if Different)

A. Historic Name	
C. Other Name(s)	

N. Ownership	Private	<input checked="" type="checkbox"/>	Local	<input type="checkbox"/>	Federal	<input type="checkbox"/>	State	<input type="checkbox"/>	Mix	<input type="checkbox"/>
---------------------	---------	-------------------------------------	-------	--------------------------	---------	--------------------------	-------	--------------------------	-----	--------------------------

P. UTM X and Y Coordinates	741083.115311838	4273981.86315489
-----------------------------------	------------------	------------------

City Parcel Identification Number	256800290	Additional City Identification Number	256800290
--	-----------	--	-----------

2A. Architect / Builder / Designer / Engineer

2B. Architectural Style

2C. Property Type
59 Multi-Family Undetermined

2D. Construction Date		MOD
2E. Alteration Dates	#Name	2F. Date Rebuilt
		2G. Date Moved
		2H. Demo Date

2J. Historic Function

2K. Historic Sub-Function

Present Function
01 Domestic
01B Multiple Dwelling

Q. Area(s) of Significance/Contexts
030 Architecture
070 Community Planning and Development

NR Eligibility	Less than 50 years of age
-----------------------	---------------------------

Integrity
Excellent

Survey Report
Dutchtown Survey

Preparer	Survey Date
Historic Preservation Services, LLC	2002 -- 2003

2M. Resource Type	Building
--------------------------	----------

2N. Stories	
Primary Structure	2
Secondary Structure	

2O. Structural Systems
BF Balloon Frame

2P. Wall Materials
30 Brick

2Q. Other Materials

2R. Roof Shapes
GB Gable: Front

2S. Roof Materials
99 Other: Composition Shingle

2T. Roof Features

2U. Foundation Materials
65 Concrete

2V. Porch Type
ST Stoop

2W. Plan Code
RC Rectangle

2Z. Sources
Sanborn maps, plat maps, and building permits.





D. Address / Location		
3951	California	Ave.
E. City	St. Louis, MO 63118	B. County 191 St. Louis

2I. Owner's Name and Address (if Different)

A. Historic Name	
C. Other Name(s)	

N. Ownership	Private	<input checked="" type="checkbox"/>	Local	<input type="checkbox"/>	Federal	<input type="checkbox"/>	State	<input type="checkbox"/>	Mix	<input type="checkbox"/>
---------------------	---------	-------------------------------------	-------	--------------------------	---------	--------------------------	-------	--------------------------	-----	--------------------------

P. UTM X and Y Coordinates	741082.183298334	4273971.52306434
-----------------------------------	------------------	------------------

City Parcel Identification Number	256800300	Additional City Identification Number	256800300
--	-----------	--	-----------

2A. Architect / Builder / Designer / Engineer

2B. Architectural Style

2C. Property Type
59 Multi-Family Undetermined

2D. Construction Date		MOD
2E. Alteration Dates	#Name	2F. Date Rebuilt
		2G. Date Moved
		2H. Demo Date

2J. Historic Function

2K. Historic Sub-Function

Present Function
01 Domestic
01B Multiple Dwelling

Q. Area(s) of Significance/Contexts
030 Architecture
070 Community Planning and Development

NR Eligibility	Less than 50 years of age
-----------------------	---------------------------

Integrity
Excellent

Survey Report
Dutchtown Survey

Preparer	Survey Date
Historic Preservation Services, LLC	2002 -- 2003

2M. Resource Type	Building
--------------------------	----------

2N. Stories	
Primary Structure	2
Secondary Structure	

2O. Structural Systems
BF Balloon Frame

2P. Wall Materials
30 Brick

2Q. Other Materials

2R. Roof Shapes
GB Gable: Front

2S. Roof Materials
99 Other: Composition Shingle

2T. Roof Features

2U. Foundation Materials
65 Concrete

2V. Porch Type
ST Stoop

2W. Plan Code
RC Rectangle

2Z. Sources
Sanborn maps, plat maps, and building permits.



D. Address / Location		
4015-17	California	Ave.
E. City St. Louis, MO 63118	B. County	191 St. Louis

2I. Owner's Name and Address (if Different)

A. Historic Name	
C. Other Name(s)	

N. Ownership	Private	<input checked="" type="checkbox"/>	Local	<input type="checkbox"/>	Federal	<input type="checkbox"/>	State	<input type="checkbox"/>	Mix	<input type="checkbox"/>
---------------------	---------	-------------------------------------	-------	--------------------------	---------	--------------------------	-------	--------------------------	-----	--------------------------

P. UTM X and Y Coordinates	741067.636742054	4273883.15296278
-----------------------------------	------------------	------------------

City Parcel Identification Number	260200180	Additional City Identification Number	260200180
--	-----------	--	-----------

2A. Architect / Builder / Designer / Engineer

2B. Architectural Style

2C. Property Type
53 4-Family Flat

2D. Construction Date	1924		
2E. Alteration Dates	#Name	2F. Date Rebuilt	
		2G. Date Moved	
		2H. Demo Date	

2J. Historic Function
01 Domestic

2K. Historic Sub-Function
01B Multiple Dwelling

Present Function
01 Domestic
01B Multiple Dwelling

Q. Area(s) of Significance/Contexts
030 Architecture
070 Community Planning and Development

NR Eligibility	Contributing to district
-----------------------	--------------------------

Integrity
Excellent

Survey Report
Dutchtown Survey

Preparer	Survey Date
Historic Preservation Services, LLC	2002 -- 2003

2M. Resource Type	Building
--------------------------	----------

2N. Stories	
Primary Structure	2
Secondary Structure	

2O. Structural Systems
LB Load Bearing Brick

2P. Wall Materials
30 Brick

2Q. Other Materials

2R. Roof Shapes
FT Flat
PR Parapet

2S. Roof Materials
01 None Listed

2T. Roof Features

2U. Foundation Materials
40 Stone

2V. Porch Type
CB Central Bay: Balcony

2W. Plan Code
SQ Square

2Z. Sources
1908 Sanborn maps (Volume 8).





D. Address / Location		
4019	California	Ave.
E. City St. Louis, MO 63118	B. County	191 St. Louis

2I. Owner's Name and Address (if Different)

A. Historic Name	
C. Other Name(s)	

N. Ownership	Private	<input checked="" type="checkbox"/>	Local	<input type="checkbox"/>	Federal	<input type="checkbox"/>	State	<input type="checkbox"/>	Mix	<input type="checkbox"/>
---------------------	---------	-------------------------------------	-------	--------------------------	---------	--------------------------	-------	--------------------------	-----	--------------------------

P. UTM X and Y Coordinates	741066.406516101	4273874.06129715
-----------------------------------	------------------	------------------

City Parcel Identification Number	260200190	Additional City Identification Number	260200190
--	-----------	--	-----------

2A. Architect / Builder / Designer / Engineer
Geo. Fisher (1911)

2B. Architectural Style

2C. Property Type
53 4-Family Flat

2D. Construction Date	1911		
2E. Alteration Dates	#Name	2F. Date Rebuilt	
		2G. Date Moved	
		2H. Demo Date	

2J. Historic Function
01 Domestic

2K. Historic Sub-Function
01B Multiple Dwelling

Present Function
01 Domestic
01B Multiple Dwelling

Q. Area(s) of Significance/Contexts
030 Architecture
070 Community Planning and Development

NR Eligibility	Contributing to district
-----------------------	--------------------------

Integrity
Excellent

Survey Report
Dutchtown Survey

Preparer	Survey Date
Historic Preservation Services, LLC	2002 -- 2003

2M. Resource Type	Building
--------------------------	----------

2N. Stories	
Primary Structure	2
Secondary Structure	

2O. Structural Systems
LB Load Bearing Brick

2P. Wall Materials
30 Brick

2Q. Other Materials

2R. Roof Shapes
FT Flat
PR Parapet

2S. Roof Materials
01 None Listed

2T. Roof Features

2U. Foundation Materials
40 Stone

2V. Porch Type
R1 Recessed-1 Story

2W. Plan Code
RC Rectangle

2Z. Sources
Sanborn maps, plat maps, and building permits.





D. Address / Location		
4020	California	Ave.
E. City St. Louis, MO 63118	B. County	191 St. Louis

2I. Owner's Name and Address (if Different)

A. Historic Name	
C. Other Name(s)	

N. Ownership	Private	<input checked="" type="checkbox"/>	Local	<input type="checkbox"/>	Federal	<input type="checkbox"/>	State	<input type="checkbox"/>	Mix	<input type="checkbox"/>
---------------------	---------	-------------------------------------	-------	--------------------------	---------	--------------------------	-------	--------------------------	-----	--------------------------

P. UTM X and Y Coordinates	741121.423877713	4273860.95164557
-----------------------------------	------------------	------------------

City Parcel Identification Number	260300110	Additional City Identification Number	260300110
--	-----------	--	-----------

2A. Architect / Builder / Designer / Engineer

2B. Architectural Style
43 Second Empire Mansard

2C. Property Type
52 2-Family Flat

2D. Construction Date	c.	1890
2E. Alteration Dates	#Name	2F. Date Rebuilt
		2G. Date Moved
		2H. Demo Date

2J. Historic Function
01 Domestic

2K. Historic Sub-Function
01B Multiple Dwelling

Present Function
01 Domestic
01B Multiple Dwelling

Q. Area(s) of Significance/Contexts
030 Architecture
070 Community Planning and Development

NR Eligibility	Contributing to district
-----------------------	--------------------------

Integrity
Good to Fair

Survey Report
Dutchtown Survey

Preparer	Survey Date
Historic Preservation Services, LLC	2002 -- 2003

2M. Resource Type	Building
--------------------------	----------

2N. Stories	
Primary Structure	2
Secondary Structure	

2O. Structural Systems
LB Load Bearing Brick

2P. Wall Materials
30 Brick

2Q. Other Materials

2R. Roof Shapes
FT Flat
PR Parapet
MN Mansard

2S. Roof Materials
01 None Listed
22 Shingle Decorative

2T. Roof Features
DR Dormer: Semi-circular

2U. Foundation Materials
40 Stone

2V. Porch Type
SI Side

2W. Plan Code
RC Rectangle

2Z. Sources
1908 Sanborn maps (Volume 8).



D. Address / Location		
4021	California	Ave.
E. City St. Louis, MO 63118	B. County	191 St. Louis

2I. Owner's Name and Address (if Different)

A. Historic Name	
C. Other Name(s)	

N. Ownership	Private	<input checked="" type="checkbox"/>	Local	<input type="checkbox"/>	Federal	<input type="checkbox"/>	State	<input type="checkbox"/>	Mix	<input type="checkbox"/>
---------------------	---------	-------------------------------------	-------	--------------------------	---------	--------------------------	-------	--------------------------	-----	--------------------------

P. UTM X and Y Coordinates	741065.527147386	4273867.49157559
-----------------------------------	------------------	------------------

City Parcel Identification Number	260200200	Additional City Identification Number	260200200
--	-----------	--	-----------

2A. Architect / Builder / Designer / Engineer

2B. Architectural Style

2C. Property Type
14 Shotgun

2D. Construction Date	c.	1900
2E. Alteration Dates	#Name	2F. Date Rebuilt
		2G. Date Moved
		2H. Demo Date

2J. Historic Function
01 Domestic

2K. Historic Sub-Function

Present Function
01 Domestic

Q. Area(s) of Significance/Contexts
030 Architecture
070 Community Planning and Development

NR Eligibility	Contributing to district
-----------------------	--------------------------

Integrity
Excellent

Survey Report
Dutchtown Survey

Preparer	Survey Date
Historic Preservation Services, LLC	2002 -- 2003

2M. Resource Type	Building
--------------------------	----------

2N. Stories	
Primary Structure	1
Secondary Structure	

2O. Structural Systems
LB Load Bearing Brick

2P. Wall Materials
30 Brick

2Q. Other Materials

2R. Roof Shapes
FT Flat
PR Parapet

2S. Roof Materials
01 None Listed

2T. Roof Features

2U. Foundation Materials
40 Stone

2V. Porch Type
AW Awning

2W. Plan Code
RC Rectangle

2Z. Sources
1908 Sanborn maps (Volume 8).





4021

D. Address / Location		
4022	California	Ave.
E. City	St. Louis, MO 63118	B. County 191 St. Louis

2I. Owner's Name and Address (if Different)

A. Historic Name	
C. Other Name(s)	

N. Ownership	Private	<input checked="" type="checkbox"/>	Local	<input type="checkbox"/>	Federal	<input type="checkbox"/>	State	<input type="checkbox"/>	Mix	<input type="checkbox"/>
---------------------	---------	-------------------------------------	-------	--------------------------	---------	--------------------------	-------	--------------------------	-----	--------------------------

P. UTM X and Y Coordinates	741120.504978009	4273853.49624126
-----------------------------------	------------------	------------------

City Parcel Identification Number	260300100	Additional City Identification Number	260300100
--	-----------	--	-----------

2A. Architect / Builder / Designer / Engineer
P. McMahon (1917)

2B. Architectural Style

2C. Property Type
52 2-Family Flat

2D. Construction Date	c.	1905
------------------------------	----	------

2E. Alteration Dates	#Name	2F. Date Rebuilt	
		2G. Date Moved	
		2H. Demo Date	

2J. Historic Function
01 Domestic

2K. Historic Sub-Function
01B Multiple Dwelling

Present Function
01 Domestic
01B Multiple Dwelling

Q. Area(s) of Significance/Contexts
030 Architecture
070 Community Planning and Development

NR Eligibility	Contributing to district
-----------------------	--------------------------

Integrity
Good to Fair

Survey Report
Dutchtown Survey

Preparer	Survey Date
Historic Preservation Services, LLC	2002 -- 2003

2M. Resource Type	Building
--------------------------	----------

2N. Stories	
Primary Structure	2
Secondary Structure	

2O. Structural Systems
LB Load Bearing Brick

2P. Wall Materials
30 Brick

2Q. Other Materials

2R. Roof Shapes
FT Flat
PR Parapet

2S. Roof Materials
01 None Listed

2T. Roof Features

2U. Foundation Materials
40 Stone

2V. Porch Type
ST Stoop

2W. Plan Code
RC Rectangle

2Z. Sources
1908 Sanborn maps (Volume 8).



D. Address / Location		
4023	California	Ave.
E. City	St. Louis, MO 63118	B. County 191 St. Louis

2I. Owner's Name and Address (if Different)

A. Historic Name	
C. Other Name(s)	

N. Ownership	Private	<input checked="" type="checkbox"/>	Local	<input type="checkbox"/>	Federal	<input type="checkbox"/>	State	<input type="checkbox"/>	Mix	<input type="checkbox"/>
---------------------	---------	-------------------------------------	-------	--------------------------	---------	--------------------------	-------	--------------------------	-----	--------------------------

P. UTM X and Y Coordinates	741064.685566158	4273861.68176904
-----------------------------------	------------------	------------------

City Parcel Identification Number	260200210	Additional City Identification Number	260200210
--	-----------	--	-----------

--

2A. Architect / Builder / Designer / Engineer

2B. Architectural Style

2C. Property Type
14 Shotgun

2D. Construction Date	c.	1900
------------------------------	----	------

2E. Alteration Dates	#Name	2F. Date Rebuilt	
		2G. Date Moved	
		2H. Demo Date	

2J. Historic Function
01 Domestic

2K. Historic Sub-Function

Present Function
01 Domestic

Q. Area(s) of Significance/Contexts
030 Architecture
070 Community Planning and Development

NR Eligibility	Non-contributing to district
-----------------------	------------------------------

Integrity
Poor

Survey Report
Dutchtown Survey

Preparer	Survey Date
Historic Preservation Services, LLC	2002 -- 2003

2M. Resource Type	Building
--------------------------	----------

2N. Stories	
Primary Structure	1
Secondary Structure	

2O. Structural Systems
LB Load Bearing Brick

2P. Wall Materials
30 Brick
99 Other: PermaStone

2Q. Other Materials

2R. Roof Shapes
FT Flat
PR Parapet

2S. Roof Materials
01 None Listed

2T. Roof Features

2U. Foundation Materials
40 Stone

2V. Porch Type
FU Full: Awning

2W. Plan Code
RC Rectangle

2Z. Sources
1908 Sanborn maps (Volume 8).



D. Address / Location		
4024	California	Ave.
E. City	St. Louis, MO 63118	B. County 191 St. Louis

2I. Owner's Name and Address (if Different)

A. Historic Name	
C. Other Name(s)	

N. Ownership	Private	<input checked="" type="checkbox"/>	Local	<input type="checkbox"/>	Federal	<input type="checkbox"/>	State	<input type="checkbox"/>	Mix	<input type="checkbox"/>
---------------------	---------	-------------------------------------	-------	--------------------------	---------	--------------------------	-------	--------------------------	-----	--------------------------

P. UTM X and Y Coordinates	741119.597846439	4273846.16374569
-----------------------------------	------------------	------------------

City Parcel Identification Number	260300090	Additional City Identification Number	260300090
--	-----------	--	-----------

2A. Architect / Builder / Designer / Engineer
John Duschmann (1911)

2B. Architectural Style

2C. Property Type
52 2-Family Flat

2D. Construction Date	c.	1910
2E. Alteration Dates	#Name	2F. Date Rebuilt
		2G. Date Moved
		2H. Demo Date

2J. Historic Function
01 Domestic

2K. Historic Sub-Function
01B Multiple Dwelling

Present Function
01 Domestic
01B Multiple Dwelling

Q. Area(s) of Significance/Contexts
030 Architecture
070 Community Planning and Development

NR Eligibility	Contributing to district
-----------------------	--------------------------

Integrity
Good to Fair

Survey Report
Dutchtown Survey

Preparer	Survey Date
Historic Preservation Services, LLC	2002 -- 2003

2M. Resource Type	Building
--------------------------	----------

2N. Stories	
Primary Structure	2
Secondary Structure	

2O. Structural Systems
LB Load Bearing Brick

2P. Wall Materials
30 Brick

2Q. Other Materials

2R. Roof Shapes
FT Flat
PR Parapet

2S. Roof Materials
01 None Listed
99 Other: Composition Shingle

2T. Roof Features

2U. Foundation Materials
40 Stone

2V. Porch Type
ST Stoop: Shed

2W. Plan Code
RC Rectangle

2Z. Sources
1908 Sanborn maps (Volume 8).



D. Address / Location		
4025	California	Ave.
E. City	St. Louis, MO 63118	B. County 191 St. Louis

2I. Owner's Name and Address (if Different)

A. Historic Name	
C. Other Name(s)	

N. Ownership	Private	<input checked="" type="checkbox"/>	Local	<input type="checkbox"/>	Federal	<input type="checkbox"/>	State	<input type="checkbox"/>	Mix	<input type="checkbox"/>
---------------------	---------	-------------------------------------	-------	--------------------------	---------	--------------------------	-------	--------------------------	-----	--------------------------

P. UTM X and Y Coordinates	741063.967439949	4273855.67929558
-----------------------------------	------------------	------------------

City Parcel Identification Number	260200220	Additional City Identification Number	260200220
--	-----------	--	-----------

--

2A. Architect / Builder / Designer / Engineer

2B. Architectural Style

2C. Property Type
14 Shotgun

2D. Construction Date	c.	1900
2E. Alteration Dates	#Name	2F. Date Rebuilt
		2G. Date Moved
		2H. Demo Date

2J. Historic Function
01 Domestic

2K. Historic Sub-Function

Present Function
01 Domestic

Q. Area(s) of Significance/Contexts
030 Architecture
070 Community Planning and Development

NR Eligibility	Non-contributing to district
-----------------------	------------------------------

Integrity
Poor

Survey Report
Dutchtown Survey

Preparer	Survey Date
Historic Preservation Services, LLC	2002 -- 2003

2M. Resource Type	Building
--------------------------	----------

2N. Stories	
Primary Structure	1
Secondary Structure	

2O. Structural Systems
LB Load Bearing Brick

2P. Wall Materials
30 Brick
99 Other: PermaStone

2Q. Other Materials

2R. Roof Shapes
FT Flat
PR Parapet

2S. Roof Materials
01 None Listed

2T. Roof Features

2U. Foundation Materials
40 Stone

2V. Porch Type
FU Full: Awning

2W. Plan Code
RC Rectangle

2Z. Sources
1908 Sanborn maps (Volume 8).





D. Address / Location		
4027	California	Ave.
E. City	St. Louis, MO 63118	B. County 191 St. Louis

2I. Owner's Name and Address (if Different)

A. Historic Name	
C. Other Name(s)	

N. Ownership	Private	<input checked="" type="checkbox"/>	Local	<input type="checkbox"/>	Federal	<input type="checkbox"/>	State	<input type="checkbox"/>	Mix	<input type="checkbox"/>
---------------------	---------	-------------------------------------	-------	--------------------------	---------	--------------------------	-------	--------------------------	-----	--------------------------

P. UTM X and Y Coordinates	741063.140317172	4273849.41406064
-----------------------------------	------------------	------------------

City Parcel Identification Number	260200230	Additional City Identification Number	260200230
--	-----------	--	-----------

2A. Architect / Builder / Designer / Engineer

2B. Architectural Style

2C. Property Type
14 Shotgun

2D. Construction Date	c.	1900
2E. Alteration Dates	#Name	2F. Date Rebuilt
		2G. Date Moved
		2H. Demo Date

2J. Historic Function
01 Domestic

2K. Historic Sub-Function

Present Function
01 Domestic

Q. Area(s) of Significance/Contexts
030 Architecture
070 Community Planning and Development

NR Eligibility	Contributing to district
-----------------------	--------------------------

Integrity
Excellent

Survey Report
Dutchtown Survey

Preparer	Survey Date
Historic Preservation Services, LLC	2002 -- 2003

2M. Resource Type	Building
--------------------------	----------

2N. Stories	
Primary Structure	1
Secondary Structure	

2O. Structural Systems
LB Load Bearing Brick

2P. Wall Materials
30 Brick

2Q. Other Materials

2R. Roof Shapes
FT Flat
PR Parapet

2S. Roof Materials
01 None Listed

2T. Roof Features

2U. Foundation Materials
40 Stone

2V. Porch Type
AW Awning

2W. Plan Code
RC Rectangle

2Z. Sources
1908 Sanborn maps (Volume 8).



D. Address / Location		
4028	California	Ave.
E. City	St. Louis, MO 63118	B. County 191 St. Louis

2I. Owner's Name and Address (if Different)

A. Historic Name	
C. Other Name(s)	

N. Ownership	Private	<input checked="" type="checkbox"/>	Local	<input type="checkbox"/>	Federal	<input type="checkbox"/>	State	<input type="checkbox"/>	Mix	<input type="checkbox"/>
---------------------	---------	-------------------------------------	-------	--------------------------	---------	--------------------------	-------	--------------------------	-----	--------------------------

P. UTM X and Y Coordinates	741118.572491193	4273838.3513512
-----------------------------------	------------------	-----------------

City Parcel Identification Number	260300085	Additional City Identification Number	260300085
--	-----------	--	-----------

2A. Architect / Builder / Designer / Engineer
Louis Kopp (1906)

2B. Architectural Style

2C. Property Type
52 2-Family Flat

2D. Construction Date	1906		
2E. Alteration Dates	#Name	2F. Date Rebuilt	
		2G. Date Moved	
		2H. Demo Date	

2J. Historic Function
01 Domestic

2K. Historic Sub-Function
01B Multiple Dwelling

Present Function
01 Domestic
01B Multiple Dwelling

Q. Area(s) of Significance/Contexts
030 Architecture
070 Community Planning and Development

NR Eligibility	Contributing to district
-----------------------	--------------------------

Integrity
Good to Fair

Survey Report
Dutchtown Survey

Preparer	Survey Date
Historic Preservation Services, LLC	2002 -- 2003

2M. Resource Type	Building
--------------------------	----------

2N. Stories	
Primary Structure	2
Secondary Structure	

2O. Structural Systems
LB Load Bearing Brick

2P. Wall Materials
30 Brick

2Q. Other Materials

2R. Roof Shapes
FT Flat
PR Parapet

2S. Roof Materials
01 None Listed

2T. Roof Features

2U. Foundation Materials
40 Stone

2V. Porch Type
SI Side

2W. Plan Code
RC Rectangle

2Z. Sources
1908 Sanborn maps (Volume 8).



D. Address / Location		
4029	California	Ave.
E. City St. Louis, MO 63118	B. County	191 St. Louis

2I. Owner's Name and Address (if Different)

A. Historic Name	
C. Other Name(s)	

N. Ownership	Private	<input checked="" type="checkbox"/>	Local	<input type="checkbox"/>	Federal	<input type="checkbox"/>	State	<input type="checkbox"/>	Mix	<input type="checkbox"/>
---------------------	---------	-------------------------------------	-------	--------------------------	---------	--------------------------	-------	--------------------------	-----	--------------------------

P. UTM X and Y Coordinates	741062.338060123	4273843.32086977
-----------------------------------	------------------	------------------

City Parcel Identification Number	260200240	Additional City Identification Number	260200240
--	-----------	--	-----------

--

2A. Architect / Builder / Designer / Engineer

2B. Architectural Style

2C. Property Type
14 Shotgun

2D. Construction Date	c.	1900
2E. Alteration Dates	#Name	2F. Date Rebuilt
		2G. Date Moved
		2H. Demo Date

2J. Historic Function
01 Domestic

2K. Historic Sub-Function

Present Function
01 Domestic

Q. Area(s) of Significance/Contexts
030 Architecture
070 Community Planning and Development

NR Eligibility	Contributing to district
-----------------------	--------------------------

Integrity
Excellent

Survey Report
Dutchtown Survey

Preparer	Survey Date
Historic Preservation Services, LLC	2002 -- 2003

2M. Resource Type	Building
--------------------------	----------

2N. Stories	
Primary Structure	1
Secondary Structure	

2O. Structural Systems
LB Load Bearing Brick

2P. Wall Materials
30 Brick

2Q. Other Materials

2R. Roof Shapes
FT Flat
PR Parapet

2S. Roof Materials
01 None Listed

2T. Roof Features

2U. Foundation Materials
40 Stone

2V. Porch Type
AW Awning

2W. Plan Code
RC Rectangle

2Z. Sources
1908 Sanborn maps (Volume 8).



D. Address / Location		
4030	California	Ave.
E. City	St. Louis, MO 63118	B. County 191 St. Louis

2I. Owner's Name and Address (if Different)

A. Historic Name	
C. Other Name(s)	

N. Ownership	Private	<input checked="" type="checkbox"/>	Local	<input type="checkbox"/>	Federal	<input type="checkbox"/>	State	<input type="checkbox"/>	Mix	<input type="checkbox"/>
---------------------	---------	-------------------------------------	-------	--------------------------	---------	--------------------------	-------	--------------------------	-----	--------------------------

P. UTM X and Y Coordinates	741117.564366736	4273830.49183041
-----------------------------------	------------------	------------------

City Parcel Identification Number	260300080	Additional City Identification Number	260300080
--	-----------	--	-----------

--

2A. Architect / Builder / Designer / Engineer

2B. Architectural Style

2C. Property Type
14 Shotgun

2D. Construction Date	c.	1955
------------------------------	----	------

2E. Alteration Dates	#Name	2F. Date Rebuilt	
		2G. Date Moved	
		2H. Demo Date	

2J. Historic Function

2K. Historic Sub-Function

Present Function
01 Domestic
01A Single Dwelling

Q. Area(s) of Significance/Contexts
030 Architecture
070 Community Planning and Development

NR Eligibility	Less than 50 years of age
-----------------------	---------------------------

Integrity
Excellent

Survey Report
Dutchtown Survey

Preparer	Survey Date
Historic Preservation Services, LLC	2002 -- 2003

2M. Resource Type	Building
--------------------------	----------

2N. Stories	
Primary Structure	1
Secondary Structure	

2O. Structural Systems
UD Undetermined

2P. Wall Materials
30 Brick

2Q. Other Materials

2R. Roof Shapes
HP Hipped

2S. Roof Materials
63 Asphalt

2T. Roof Features

2U. Foundation Materials
65 Concrete

2V. Porch Type
ST Stoop

2W. Plan Code
RC Rectangle

2Z. Sources
1908 Sanborn maps (Volume 8).



D. Address / Location		
4031	California	Ave.
E. City	St. Louis, MO 63118	B. County 191 St. Louis

2I. Owner's Name and Address (if Different)

A. Historic Name	
C. Other Name(s)	

N. Ownership	Private	<input checked="" type="checkbox"/>	Local	<input type="checkbox"/>	Federal	<input type="checkbox"/>	State	<input type="checkbox"/>	Mix	<input type="checkbox"/>
---------------------	---------	-------------------------------------	-------	--------------------------	---------	--------------------------	-------	--------------------------	-----	--------------------------

P. UTM X and Y Coordinates	741061.406839142	4273836.54447526
-----------------------------------	------------------	------------------

City Parcel Identification Number	260200250	Additional City Identification Number	260200250
--	-----------	--	-----------

--

2A. Architect / Builder / Designer / Engineer

2B. Architectural Style

2C. Property Type
52 2-Family Flat

2D. Construction Date	c.	1905
------------------------------	----	------

2E. Alteration Dates	#Name	2F. Date Rebuilt	
		2G. Date Moved	
		2H. Demo Date	

2J. Historic Function
01 Domestic

2K. Historic Sub-Function
01B Multiple Dwelling

Present Function
01 Domestic
01B Multiple Dwelling

Q. Area(s) of Significance/Contexts
030 Architecture
070 Community Planning and Development

NR Eligibility	Contributing to district
-----------------------	--------------------------

Integrity
Excellent

Survey Report
Dutchtown Survey

Preparer	Survey Date
Historic Preservation Services, LLC	2002 -- 2003

2M. Resource Type	Building
--------------------------	----------

2N. Stories	
Primary Structure	2
Secondary Structure	

2O. Structural Systems
LB Load Bearing Brick

2P. Wall Materials
30 Brick

2Q. Other Materials

2R. Roof Shapes
FT Flat
PR Parapet

2S. Roof Materials
01 None Listed

2T. Roof Features

2U. Foundation Materials
40 Stone

2V. Porch Type
SI Side
SI Side

2W. Plan Code
RC Rectangle

2Z. Sources
1908 Sanborn maps (Volume 8).



D. Address / Location		
4032	California	Ave.
E. City	St. Louis, MO 63118	B. County 191 St. Louis

2I. Owner's Name and Address (if Different)

A. Historic Name	
C. Other Name(s)	

N. Ownership	Private	<input checked="" type="checkbox"/>	Local	<input type="checkbox"/>	Federal	<input type="checkbox"/>	State	<input type="checkbox"/>	Mix	<input type="checkbox"/>
---------------------	---------	-------------------------------------	-------	--------------------------	---------	--------------------------	-------	--------------------------	-----	--------------------------

P. UTM X and Y Coordinates	741116.425917807	4273822.58237463
-----------------------------------	------------------	------------------

City Parcel Identification Number	260300070	Additional City Identification Number	260300070
--	-----------	--	-----------

2A. Architect / Builder / Designer / Engineer

2B. Architectural Style

2C. Property Type
14 Shotgun

2D. Construction Date	c.	1905
2E. Alteration Dates	#Name	2F. Date Rebuilt
		2G. Date Moved
		2H. Demo Date

2J. Historic Function
01 Domestic

2K. Historic Sub-Function

Present Function
01 Domestic

Q. Area(s) of Significance/Contexts
030 Architecture
070 Community Planning and Development

NR Eligibility	Contributing to district
-----------------------	--------------------------

Integrity
Excellent

Survey Report
Dutchtown Survey

Preparer	Survey Date
Historic Preservation Services, LLC	2002 -- 2003

2M. Resource Type	Building
--------------------------	----------

2N. Stories	
Primary Structure	1
Secondary Structure	

2O. Structural Systems
LB Load Bearing Brick

2P. Wall Materials
30 Brick

2Q. Other Materials

2R. Roof Shapes
FT Flat
PR Parapet

2S. Roof Materials
01 None Listed

2T. Roof Features

2U. Foundation Materials
40 Stone

2V. Porch Type
SI Side

2W. Plan Code
LS L-Shape

2Z. Sources
1908 Sanborn maps (Volume 8).



D. Address / Location		
4033	California	Ave.
E. City	St. Louis, MO 63118	B. County 191 St. Louis

2I. Owner's Name and Address (if Different)

A. Historic Name	
C. Other Name(s)	

N. Ownership	Private	<input checked="" type="checkbox"/>	Local	<input type="checkbox"/>	Federal	<input type="checkbox"/>	State	<input type="checkbox"/>	Mix	<input type="checkbox"/>
---------------------	---------	-------------------------------------	-------	--------------------------	---------	--------------------------	-------	--------------------------	-----	--------------------------

P. UTM X and Y Coordinates	741060.412328553	4273829.08041938
-----------------------------------	------------------	------------------

City Parcel Identification Number	260200260	Additional City Identification Number	260200260
--	-----------	--	-----------

--

2A. Architect / Builder / Designer / Engineer

2B. Architectural Style

2C. Property Type
19 Side Hall

2D. Construction Date	c.	1900
2E. Alteration Dates	#Name	2F. Date Rebuilt
		2G. Date Moved
		2H. Demo Date

2J. Historic Function
01 Domestic

2K. Historic Sub-Function

Present Function
01 Domestic

Q. Area(s) of Significance/Contexts
030 Architecture
070 Community Planning and Development

NR Eligibility	Contributing to district
-----------------------	--------------------------

Integrity
Excellent

Survey Report
Dutchtown Survey

Preparer	Survey Date
Historic Preservation Services, LLC	2002 -- 2003

2M. Resource Type	Building
--------------------------	----------

2N. Stories	
Primary Structure	1
Secondary Structure	

2O. Structural Systems
LB Load Bearing Brick

2P. Wall Materials
30 Brick

2Q. Other Materials

2R. Roof Shapes
FT Flat
PR Parapet

2S. Roof Materials
01 None Listed

2T. Roof Features

2U. Foundation Materials
40 Stone

2V. Porch Type
SI Side

2W. Plan Code
RC Rectangle

2Z. Sources
1908 Sanborn maps (Volume 8).





D. Address / Location		
4034	California	Ave.
E. City	St. Louis, MO 63118	B. County 191 St. Louis

2I. Owner's Name and Address (if Different)

A. Historic Name	
C. Other Name(s)	

N. Ownership	Private	<input checked="" type="checkbox"/>	Local	<input type="checkbox"/>	Federal	<input type="checkbox"/>	State	<input type="checkbox"/>	Mix	<input type="checkbox"/>
---------------------	---------	-------------------------------------	-------	--------------------------	---------	--------------------------	-------	--------------------------	-----	--------------------------

P. UTM X and Y Coordinates	741115.330203662	4273814.27933534
-----------------------------------	------------------	------------------

City Parcel Identification Number	260300060	Additional City Identification Number	260300060
--	-----------	--	-----------

2A. Architect / Builder / Designer / Engineer

2B. Architectural Style

2C. Property Type
14 Shotgun

2D. Construction Date	c.	1900
2E. Alteration Dates	#Name	2F. Date Rebuilt
		2G. Date Moved
		2H. Demo Date

2J. Historic Function
01 Domestic

2K. Historic Sub-Function

Present Function
01 Domestic

Q. Area(s) of Significance/Contexts
030 Architecture
070 Community Planning and Development

NR Eligibility	Contributing to district
-----------------------	--------------------------

Integrity
Excellent

Survey Report
Dutchtown Survey

Preparer	Survey Date
Historic Preservation Services, LLC	2002 -- 2003

2M. Resource Type	Building
--------------------------	----------

2N. Stories	
Primary Structure	1
Secondary Structure	

2O. Structural Systems
LB Load Bearing Brick

2P. Wall Materials
30 Brick

2Q. Other Materials

2R. Roof Shapes
FT Flat
PR Parapet

2S. Roof Materials
01 None Listed
99 Other: Composition Shingle

2T. Roof Features

2U. Foundation Materials
40 Stone

2V. Porch Type
SI Side

2W. Plan Code
LS L-Shape

2Z. Sources
1908 Sanborn maps (Volume 8).





D. Address / Location		
4035	California	Ave.
E. City	St. Louis, MO 63118	B. County 191 St. Louis

2I. Owner's Name and Address (if Different)

A. Historic Name	
C. Other Name(s)	

N. Ownership	Private	<input checked="" type="checkbox"/>	Local	<input type="checkbox"/>	Federal	<input type="checkbox"/>	State	<input type="checkbox"/>	Mix	<input type="checkbox"/>
---------------------	---------	-------------------------------------	-------	--------------------------	---------	--------------------------	-------	--------------------------	-----	--------------------------

P. UTM X and Y Coordinates	741059.50451239	4273821.75021199
-----------------------------------	-----------------	------------------

City Parcel Identification Number	260200270	Additional City Identification Number	260200270
--	-----------	--	-----------

2A. Architect / Builder / Designer / Engineer

2B. Architectural Style

2C. Property Type
19 Side Hall

2D. Construction Date	c.	1900
2E. Alteration Dates	#Name	2F. Date Rebuilt
		2G. Date Moved
		2H. Demo Date

2J. Historic Function
01 Domestic

2K. Historic Sub-Function

Present Function
01 Domestic

Q. Area(s) of Significance/Contexts
030 Architecture
070 Community Planning and Development

NR Eligibility	Contributing to district
-----------------------	--------------------------

Integrity
Good to Fair

Survey Report
Dutchtown Survey

Preparer	Survey Date
Historic Preservation Services, LLC	2002 -- 2003

2M. Resource Type	Building
--------------------------	----------

2N. Stories	
Primary Structure	2
Secondary Structure	

2O. Structural Systems
LB Load Bearing Brick

2P. Wall Materials
30 Brick

2Q. Other Materials

2R. Roof Shapes
FT Flat
PR Parapet

2S. Roof Materials
01 None Listed

2T. Roof Features

2U. Foundation Materials
40 Stone

2V. Porch Type
OB Other Bay: Balcony

2W. Plan Code
RC Rectangle

2Z. Sources
1908 Sanborn maps (Volume 8).



D. Address / Location		
4037	California	Ave.
E. City St. Louis, MO 63118	B. County 191 St. Louis	

2I. Owner's Name and Address (if Different)

A. Historic Name	
C. Other Name(s)	

N. Ownership	Private	<input checked="" type="checkbox"/>	Local	<input type="checkbox"/>	Federal	<input type="checkbox"/>	State	<input type="checkbox"/>	Mix	<input type="checkbox"/>
---------------------	---------	-------------------------------------	-------	--------------------------	---------	--------------------------	-------	--------------------------	-----	--------------------------

P. UTM X and Y Coordinates	741058.464831525	4273814.31191864
-----------------------------------	------------------	------------------

City Parcel Identification Number	260200280	Additional City Identification Number	260200280
--	-----------	--	-----------

--

2A. Architect / Builder / Designer / Engineer
Knittel Bros. (1902)

2B. Architectural Style

2C. Property Type
14 Shotgun

2D. Construction Date	c.	1955
------------------------------	----	------

2E. Alteration Dates	#Name	2F. Date Rebuilt	
		2G. Date Moved	
		2H. Demo Date	

2J. Historic Function

2K. Historic Sub-Function

Present Function
01 Domestic
01A Single Dwelling

Q. Area(s) of Significance/Contexts
030 Architecture
070 Community Planning and Development

NR Eligibility	Less than 50 years of age
-----------------------	---------------------------

Integrity
Excellent

Survey Report
Dutchtown Survey

Preparer	Survey Date
Historic Preservation Services, LLC	2002 -- 2003

2M. Resource Type	Building
--------------------------	----------

2N. Stories	
Primary Structure	1
Secondary Structure	

2O. Structural Systems
BF Balloon Frame

2P. Wall Materials
30 Brick

2Q. Other Materials

2R. Roof Shapes
HP Hipped

2S. Roof Materials
63 Asphalt

2T. Roof Features

2U. Foundation Materials
65 Concrete

2V. Porch Type
ST Stoop

2W. Plan Code
RC Rectangle

2Z. Sources
1908 Sanborn maps (Volume 8).



D. Address / Location		
4038	California	Ave.
E. City	St. Louis, MO 63118	B. County 191 St. Louis

2I. Owner's Name and Address (if Different)

A. Historic Name	
C. Other Name(s)	

N. Ownership	Private	<input checked="" type="checkbox"/>	Local	<input type="checkbox"/>	Federal	<input type="checkbox"/>	State	<input type="checkbox"/>	Mix	<input type="checkbox"/>
---------------------	---------	-------------------------------------	-------	--------------------------	---------	--------------------------	-------	--------------------------	-----	--------------------------

P. UTM X and Y Coordinates	741114.239716504	4273805.81847132
-----------------------------------	------------------	------------------

City Parcel Identification Number	260300050	Additional City Identification Number	260300050
--	-----------	--	-----------

--

2A. Architect / Builder / Designer / Engineer

2B. Architectural Style

2C. Property Type
19 Side Hall

2D. Construction Date	c.	1905
2E. Alteration Dates	#Name	2F. Date Rebuilt
		2G. Date Moved
		2H. Demo Date

2J. Historic Function
01 Domestic

2K. Historic Sub-Function

Present Function
01 Domestic

Q. Area(s) of Significance/Contexts
030 Architecture
070 Community Planning and Development

NR Eligibility	Contributing to district
-----------------------	--------------------------

Integrity
Excellent

Survey Report
Dutchtown Survey

Preparer	Survey Date
Historic Preservation Services, LLC	2002 -- 2003

2M. Resource Type	Building
--------------------------	----------

2N. Stories	
Primary Structure	1
Secondary Structure	

2O. Structural Systems
LB Load Bearing Brick

2P. Wall Materials
30 Brick

2Q. Other Materials

2R. Roof Shapes
FT Flat
PR Parapet

2S. Roof Materials
01 None Listed

2T. Roof Features

2U. Foundation Materials
40 Stone

2V. Porch Type
SI Side: Awning

2W. Plan Code
LS L-Shape

2Z. Sources
1908 Sanborn maps (Volume 8).





D. Address / Location		
4040	California	Ave.
E. City	St. Louis, MO 63118	B. County 191 St. Louis

2I. Owner's Name and Address (if Different)

A. Historic Name	
C. Other Name(s)	

N. Ownership	Private	<input checked="" type="checkbox"/>	Local	<input type="checkbox"/>	Federal	<input type="checkbox"/>	State	<input type="checkbox"/>	Mix	<input type="checkbox"/>
---------------------	---------	-------------------------------------	-------	--------------------------	---------	--------------------------	-------	--------------------------	-----	--------------------------

P. UTM X and Y Coordinates	741113.078504264	4273797.31915039
-----------------------------------	------------------	------------------

City Parcel Identification Number	260300040	Additional City Identification Number	260300040
--	-----------	--	-----------

2A. Architect / Builder / Designer / Engineer

2B. Architectural Style

2C. Property Type
14 Shotgun

2D. Construction Date	c.	1905
2E. Alteration Dates	#Name	2F. Date Rebuilt
		2G. Date Moved
		2H. Demo Date

2J. Historic Function
01 Domestic

2K. Historic Sub-Function

Present Function
01 Domestic

Q. Area(s) of Significance/Contexts
030 Architecture
070 Community Planning and Development

NR Eligibility	Contributing to district
-----------------------	--------------------------

Integrity
Good to Fair

Survey Report
Dutchtown Survey

Preparer	Survey Date
Historic Preservation Services, LLC	2002 -- 2003

2M. Resource Type	Building
--------------------------	----------

2N. Stories	
Primary Structure	1
Secondary Structure	

2O. Structural Systems
LB Load Bearing Brick

2P. Wall Materials
30 Brick

2Q. Other Materials

2R. Roof Shapes
FT Flat
PR Parapet

2S. Roof Materials
01 None Listed
99 Other: Composition Shingle

2T. Roof Features

2U. Foundation Materials
40 Stone

2V. Porch Type
OB Other Bay: Half-hipped

2W. Plan Code
RC Rectangle

2Z. Sources
1908 Sanborn maps (Volume 8).



D. Address / Location		
4041	California	Ave.
E. City	St. Louis, MO 63118	B. County 191 St. Louis

2I. Owner's Name and Address (if Different)

A. Historic Name	
C. Other Name(s)	

N. Ownership	Private	<input checked="" type="checkbox"/>	Local	<input type="checkbox"/>	Federal	<input type="checkbox"/>	State	<input type="checkbox"/>	Mix	<input type="checkbox"/>
---------------------	---------	-------------------------------------	-------	--------------------------	---------	--------------------------	-------	--------------------------	-----	--------------------------

P. UTM X and Y Coordinates	741057.471606913	4273806.31668658
-----------------------------------	------------------	------------------

City Parcel Identification Number	260200290	Additional City Identification Number	260200290
--	-----------	--	-----------

2A. Architect / Builder / Designer / Engineer
C. Franker (1909)

2B. Architectural Style

2C. Property Type
53 4-Family Flat

2D. Construction Date	c.	1905
2E. Alteration Dates	#Name	2F. Date Rebuilt
		2G. Date Moved
		2H. Demo Date

2J. Historic Function
01 Domestic

2K. Historic Sub-Function
01B Multiple Dwelling

Present Function
01 Domestic
01B Multiple Dwelling

Q. Area(s) of Significance/Contexts
030 Architecture
070 Community Planning and Development

NR Eligibility	Contributing to district
-----------------------	--------------------------

Integrity
Good to Fair

Survey Report
Dutchtown Survey

Preparer	Survey Date
Historic Preservation Services, LLC	2002 -- 2003

2M. Resource Type	Building
--------------------------	----------

2N. Stories	
Primary Structure	2
Secondary Structure	

2O. Structural Systems
LB Load Bearing Brick

2P. Wall Materials
30 Brick

2Q. Other Materials

2R. Roof Shapes
FT Flat
PR Parapet

2S. Roof Materials
01 None Listed

2T. Roof Features

2U. Foundation Materials
40 Stone

2V. Porch Type
ST Stoop

2W. Plan Code
RC Rectangle

2Z. Sources
1908 Sanborn maps (Volume 8).



D. Address / Location		
4042	California	Ave.
E. City St. Louis, MO 63118	B. County	191 St. Louis

2I. Owner's Name and Address (if Different)

A. Historic Name	
C. Other Name(s)	

N. Ownership	Private	<input checked="" type="checkbox"/>	Local	<input type="checkbox"/>	Federal	<input type="checkbox"/>	State	<input type="checkbox"/>	Mix	<input type="checkbox"/>
---------------------	---------	-------------------------------------	-------	--------------------------	---------	--------------------------	-------	--------------------------	-----	--------------------------

P. UTM X and Y Coordinates	741111.917732721	4273789.15664169
-----------------------------------	------------------	------------------

City Parcel Identification Number	260300030	Additional City Identification Number	260300030
--	-----------	--	-----------

2A. Architect / Builder / Designer / Engineer

2B. Architectural Style

2C. Property Type
14 Shotgun

2D. Construction Date	c.	1905
2E. Alteration Dates	#Name	2F. Date Rebuilt
		2G. Date Moved
		2H. Demo Date

2J. Historic Function
01 Domestic

2K. Historic Sub-Function

Present Function
01 Domestic

Q. Area(s) of Significance/Contexts
030 Architecture
070 Community Planning and Development

NR Eligibility	Contributing to district
-----------------------	--------------------------

Integrity
Excellent

Survey Report
Dutchtown Survey

Preparer	Survey Date
Historic Preservation Services, LLC	2002 -- 2003

2M. Resource Type	Building
--------------------------	----------

2N. Stories	
Primary Structure	1
Secondary Structure	

2O. Structural Systems
LB Load Bearing Brick

2P. Wall Materials
30 Brick

2Q. Other Materials

2R. Roof Shapes
FT Flat
PR Parapet

2S. Roof Materials
01 None Listed

2T. Roof Features

2U. Foundation Materials
40 Stone

2V. Porch Type
SI Side

2W. Plan Code
RC Rectangle

2Z. Sources
1908 Sanborn maps (Volume 8).





D. Address / Location		
4046	California	Ave.
E. City	St. Louis, MO 63118	B. County 191 St. Louis

2I. Owner's Name and Address (if Different)

A. Historic Name	
C. Other Name(s)	

N. Ownership	Private	<input checked="" type="checkbox"/>	Local	<input type="checkbox"/>	Federal	<input type="checkbox"/>	State	<input type="checkbox"/>	Mix	<input type="checkbox"/>
---------------------	---------	-------------------------------------	-------	--------------------------	---------	--------------------------	-------	--------------------------	-----	--------------------------

P. UTM X and Y Coordinates	741110.748129308	4273779.99906178
-----------------------------------	------------------	------------------

City Parcel Identification Number	260300025	Additional City Identification Number	260300025
--	-----------	--	-----------

2A. Architect / Builder / Designer / Engineer

2B. Architectural Style
43 Second Empire Mansard

2C. Property Type
52 2-Family Flat

2D. Construction Date	c.	1890
2E. Alteration Dates	#Name	2F. Date Rebuilt
		2G. Date Moved
		2H. Demo Date

2J. Historic Function
01 Domestic

2K. Historic Sub-Function
01B Multiple Dwelling

Present Function
01 Domestic
01B Multiple Dwelling

Q. Area(s) of Significance/Contexts
030 Architecture
070 Community Planning and Development

NR Eligibility	Contributing to district
-----------------------	--------------------------

Integrity
Good to Fair

Survey Report
Dutchtown Survey

Preparer	Survey Date
Historic Preservation Services, LLC	2002 -- 2003

2M. Resource Type	Building
--------------------------	----------

2N. Stories	
Primary Structure	2
Secondary Structure	

2O. Structural Systems
LB Load Bearing Brick

2P. Wall Materials
30 Brick

2Q. Other Materials

2R. Roof Shapes
FT Flat
PR Parapet
MN Mansard

2S. Roof Materials
01 None Listed
99 Other: Siding

2T. Roof Features

2U. Foundation Materials
40 Stone

2V. Porch Type
SI Side: Awning

2W. Plan Code
LS L-Shape

2Z. Sources
1908 Sanborn maps (Volume 8).



D. Address / Location		
4049	California	Ave.
E. City	St. Louis, MO 63118	B. County 191 St. Louis

2I. Owner's Name and Address (if Different)

A. Historic Name	
C. Other Name(s)	

N. Ownership	Private	<input checked="" type="checkbox"/>	Local	<input type="checkbox"/>	Federal	<input type="checkbox"/>	State	<input type="checkbox"/>	Mix	<input type="checkbox"/>
---------------------	---------	-------------------------------------	-------	--------------------------	---------	--------------------------	-------	--------------------------	-----	--------------------------

P. UTM X and Y Coordinates	741054.42843364	4273783.35400315
-----------------------------------	-----------------	------------------

City Parcel Identification Number	260200320	Additional City Identification Number	260200320
--	-----------	--	-----------

2A. Architect / Builder / Designer / Engineer
Geo. Naert (1904)

2B. Architectural Style
Unknown

2C. Property Type

2D. Construction Date	1904
------------------------------	------

2E. Alteration Dates	#Name	2F. Date Rebuilt	
		2G. Date Moved	
		2H. Demo Date	

2J. Historic Function
01 Domestic

2K. Historic Sub-Function

Present Function
18 Unknown

Q. Area(s) of Significance/Contexts
030 Architecture
070 Community Planning and Development

NR Eligibility	Contributing to district
-----------------------	--------------------------

Integrity
Good to Fair

Survey Report
Dutchtown Survey

Preparer	Survey Date
Historic Preservation Services, LLC	2002 -- 2003

2M. Resource Type	Building
--------------------------	----------

2N. Stories
Primary Structure
Secondary Structure

2O. Structural Systems
UD Undetermined

2P. Wall Materials
01 None Listed

2Q. Other Materials

2R. Roof Shapes
01 None Listed

2S. Roof Materials
01 None Listed

2T. Roof Features

2U. Foundation Materials
01 None Listed

2V. Porch Type
01 None Listed

2W. Plan Code
01 None Listed

2Z. Sources
1908 Sanborn maps (Volume 8).



44 DENVER
ST. DENVER

44 DENVER
ST. DENVER

4444



D. Address / Location		
4050	California	Ave.
E. City	St. Louis, MO 63118	B. County 191 St. Louis

2I. Owner's Name and Address (if Different)

A. Historic Name	
C. Other Name(s)	

N. Ownership	Private	<input checked="" type="checkbox"/>	Local	<input type="checkbox"/>	Federal	<input type="checkbox"/>	State	<input type="checkbox"/>	Mix	<input type="checkbox"/>
---------------------	---------	-------------------------------------	-------	--------------------------	---------	--------------------------	-------	--------------------------	-----	--------------------------

P. UTM X and Y Coordinates	741099.775546859	4273770.18271103
-----------------------------------	------------------	------------------

City Parcel Identification Number	260300021	Additional City Identification Number	260300021
--	-----------	--	-----------

--

2A. Architect / Builder / Designer / Engineer
F. J. Berg (1910)

2B. Architectural Style

2C. Property Type
54 Walk-Up

2D. Construction Date	1910		
2E. Alteration Dates	#Name	2F. Date Rebuilt	
		2G. Date Moved	
		2H. Demo Date	

2J. Historic Function
01 Domestic

2K. Historic Sub-Function
01B Multiple Dwelling

Present Function
01 Domestic
01B Multiple Dwelling

Q. Area(s) of Significance/Contexts
030 Architecture
070 Community Planning and Development

NR Eligibility	Contributing to district
-----------------------	--------------------------

Integrity
Good to Fair

Survey Report
Dutchtown Survey

Preparer	Survey Date
Historic Preservation Services, LLC	2002 -- 2003

2M. Resource Type	Building
--------------------------	----------

2N. Stories	
Primary Structure	2
Secondary Structure	

2O. Structural Systems
LB Load Bearing Brick

2P. Wall Materials
30 Brick

2Q. Other Materials

2R. Roof Shapes
FT Flat
PR Parapet

2S. Roof Materials
01 None Listed
99 Other: Composition Shingle

2T. Roof Features

2U. Foundation Materials
40 Stone

2V. Porch Type
CB Central Bay: Half-hipped

2W. Plan Code
SQ Square

2Z. Sources
1908 Sanborn maps (Volume 8).



D. Address / Location		
4051	California	Ave.
E. City	St. Louis, MO 63118	B. County 191 St. Louis

2I. Owner's Name and Address (if Different)

A. Historic Name	
C. Other Name(s)	

N. Ownership	Private	<input checked="" type="checkbox"/>	Local	<input type="checkbox"/>	Federal	<input type="checkbox"/>	State	<input type="checkbox"/>	Mix	<input type="checkbox"/>
---------------------	---------	-------------------------------------	-------	--------------------------	---------	--------------------------	-------	--------------------------	-----	--------------------------

P. UTM X and Y Coordinates	741053.39159169	4273775.7972686
-----------------------------------	-----------------	-----------------

City Parcel Identification Number	260200330	Additional City Identification Number	260200330
--	-----------	--	-----------

2A. Architect / Builder / Designer / Engineer
Louis Kopp (1901)
Ed Tobin (1907)

2B. Architectural Style

2C. Property Type
69 Other Vernacular: 2-Part Commercial Block

2D. Construction Date	1901		
2E. Alteration Dates	#Name	2F. Date Rebuilt	
		2G. Date Moved	
		2H. Demo Date	

2J. Historic Function
02 Commerce/Trade
01 Domestic

2K. Historic Sub-Function

Present Function
06 Religion
06A Religious Facility

Q. Area(s) of Significance/Contexts
030 Architecture
070 Community Planning and Development

NR Eligibility	Contributing to district
-----------------------	--------------------------

Integrity
Good to Fair

Survey Report
Dutchtown Survey

Preparer	Survey Date
Historic Preservation Services, LLC	2002 -- 2003

2M. Resource Type	Building
--------------------------	----------

2N. Stories	
Primary Structure	2
Secondary Structure	

2O. Structural Systems
LB Load Bearing Brick

2P. Wall Materials
30 Brick

2Q. Other Materials

2R. Roof Shapes
FT Flat
PR Parapet

2S. Roof Materials
01 None Listed

2T. Roof Features

2U. Foundation Materials
40 Stone

2V. Porch Type
R1 Recessed-1 Story

2W. Plan Code
RC Rectangle

2Z. Sources
1908 Sanborn maps (Volume 8).



D. Address / Location		
4053	California	Ave.
E. City	St. Louis, MO 63118	B. County 191 St. Louis

2I. Owner's Name and Address (if Different)

A. Historic Name	
C. Other Name(s)	

N. Ownership	Private	<input checked="" type="checkbox"/>	Local	<input type="checkbox"/>	Federal	<input type="checkbox"/>	State	<input type="checkbox"/>	Mix	<input type="checkbox"/>
---------------------	---------	-------------------------------------	-------	--------------------------	---------	--------------------------	-------	--------------------------	-----	--------------------------

P. UTM X and Y Coordinates	741052.441436403	4273768.22466333
-----------------------------------	------------------	------------------

City Parcel Identification Number	260200340	Additional City Identification Number	260200340
--	-----------	--	-----------

--

2A. Architect / Builder / Designer / Engineer

2B. Architectural Style

2C. Property Type
14 Shotgun

2D. Construction Date	c.	1955
------------------------------	----	------

2E. Alteration Dates	#Name	2F. Date Rebuilt	
		2G. Date Moved	
		2H. Demo Date	

2J. Historic Function

2K. Historic Sub-Function

Present Function
01 Domestic
01A Single Dwelling

Q. Area(s) of Significance/Contexts
030 Architecture
070 Community Planning and Development

NR Eligibility	Less than 50 years of age
-----------------------	---------------------------

Integrity
Excellent

Survey Report
Dutchtown Survey

Preparer	Survey Date
Historic Preservation Services, LLC	2002 -- 2003

2M. Resource Type	Building
--------------------------	----------

2N. Stories	
Primary Structure	1
Secondary Structure	

2O. Structural Systems
BF Balloon Frame

2P. Wall Materials
30 Brick

2Q. Other Materials

2R. Roof Shapes
HP Hipped

2S. Roof Materials
63 Asphalt

2T. Roof Features

2U. Foundation Materials
65 Concrete

2V. Porch Type
ST Stoop

2W. Plan Code
RC Rectangle

2Z. Sources
1908 Sanborn maps (Volume 8).





D. Address / Location		
4055-59	California	Ave.
E. City	St. Louis, MO 63118	B. County 191 St. Louis

2I. Owner's Name and Address (if Different)

A. Historic Name	
C. Other Name(s)	

N. Ownership	Private	<input checked="" type="checkbox"/>	Local	<input type="checkbox"/>	Federal	<input type="checkbox"/>	State	<input type="checkbox"/>	Mix	<input type="checkbox"/>
---------------------	---------	-------------------------------------	-------	--------------------------	---------	--------------------------	-------	--------------------------	-----	--------------------------

P. UTM X and Y Coordinates	741050.88118458	4273756.66675348
-----------------------------------	-----------------	------------------

City Parcel Identification Number	260200350	Additional City Identification Number	260200350
--	-----------	--	-----------

2A. Architect / Builder / Designer / Engineer
H. F. Wagshal (1907)
Jos. Boente (1912)
J. Wildermuth (1914)

2B. Architectural Style
43 Second Empire Mansard

2C. Property Type
50 Row House

2D. Construction Date	1886		
2E. Alteration Dates	#Name	2F. Date Rebuilt	
		2G. Date Moved	
		2H. Demo Date	

2J. Historic Function
02 Commerce/Trade
01 Domestic

2K. Historic Sub-Function

Present Function
01 Domestic

Q. Area(s) of Significance/Contexts
030 Architecture
070 Community Planning and Development

NR Eligibility	Contributing to district
-----------------------	--------------------------

Integrity
Good to Fair

Survey Report
Dutchtown Survey

Preparer	Survey Date
Historic Preservation Services, LLC	2002 -- 2003

2M. Resource Type	Building
--------------------------	----------

2N. Stories	
Primary Structure	2½
Secondary Structure	

2O. Structural Systems
LB Load Bearing Brick

2P. Wall Materials
30 Brick

2Q. Other Materials

2R. Roof Shapes
FT Flat
PR Parapet
MN Mansard

2S. Roof Materials
01 None Listed
22 Shingle Decorative

2T. Roof Features

2U. Foundation Materials
40 Stone

2V. Porch Type
ST Stoop

2W. Plan Code
RC Rectangle

2Z. Sources
1908 Sanborn maps (Volume 8).



D. Address / Location		
4056	California	Ave.
E. City	St. Louis, MO 63118	B. County 191 St. Louis

2I. Owner's Name and Address (if Different)

A. Historic Name	
C. Other Name(s)	

N. Ownership	Private	<input checked="" type="checkbox"/>	Local	<input type="checkbox"/>	Federal	<input type="checkbox"/>	State	<input type="checkbox"/>	Mix	<input type="checkbox"/>
---------------------	---------	-------------------------------------	-------	--------------------------	---------	--------------------------	-------	--------------------------	-----	--------------------------

P. UTM X and Y Coordinates	741098.152487872	4273758.26043835
-----------------------------------	------------------	------------------

City Parcel Identification Number	260300016	Additional City Identification Number	260300016
--	-----------	--	-----------

2A. Architect / Builder / Designer / Engineer

2B. Architectural Style

2C. Property Type
19 Side Hall

2D. Construction Date	c.	1890
2E. Alteration Dates	#Name	2F. Date Rebuilt
		2G. Date Moved
		2H. Demo Date

2J. Historic Function
01 Domestic

2K. Historic Sub-Function

Present Function
01 Domestic

Q. Area(s) of Significance/Contexts
030 Architecture
070 Community Planning and Development

NR Eligibility	Contributing to district
-----------------------	--------------------------

Integrity
Good to Fair

Survey Report
Dutchtown Survey

Preparer	Survey Date
Historic Preservation Services, LLC	2002 -- 2003

2M. Resource Type	Building
--------------------------	----------

2N. Stories	
Primary Structure	2
Secondary Structure	

2O. Structural Systems
LB Load Bearing Brick

2P. Wall Materials
30 Brick

2Q. Other Materials

2R. Roof Shapes
FT Flat
PR Parapet

2S. Roof Materials
01 None Listed

2T. Roof Features

2U. Foundation Materials
40 Stone

2V. Porch Type
ST Stoop

2W. Plan Code
RC Rectangle

2Z. Sources
1908 Sanborn maps (Volume 8).



D. Address / Location		
4101	California	Ave.
E. City St. Louis, MO 63118	B. County	191 St. Louis

2I. Owner's Name and Address (if Different)

A. Historic Name	
C. Other Name(s)	

N. Ownership	Private	<input checked="" type="checkbox"/>	Local	<input type="checkbox"/>	Federal	<input type="checkbox"/>	State	<input type="checkbox"/>	Mix	<input type="checkbox"/>
---------------------	---------	-------------------------------------	-------	--------------------------	---------	--------------------------	-------	--------------------------	-----	--------------------------

P. UTM X and Y Coordinates	741046.349863895	4273723.21532938
-----------------------------------	------------------	------------------

City Parcel Identification Number	262500205	Additional City Identification Number	262500205
--	-----------	--	-----------

2A. Architect / Builder / Designer / Engineer

2B. Architectural Style
43 Second Empire Mansard

2C. Property Type
19 Side Hall

2D. Construction Date	c.	2000
2E. Alteration Dates	#Name	2F. Date Rebuilt
		2G. Date Moved
		2H. Demo Date

2J. Historic Function

2K. Historic Sub-Function

Present Function
01 Domestic
01A Single Dwelling

Q. Area(s) of Significance/Contexts
030 Architecture
070 Community Planning and Development

NR Eligibility	Less than 50 years of age
-----------------------	---------------------------

Integrity
Excellent

Survey Report
Dutchtown Survey

Preparer	Survey Date
Historic Preservation Services, LLC	2002 -- 2003

2M. Resource Type	Building
--------------------------	----------

2N. Stories	
Primary Structure	2
Secondary Structure	

2O. Structural Systems
LB Load Bearing Brick

2P. Wall Materials
30 Brick
21 Weatherboard

2Q. Other Materials

2R. Roof Shapes
FT Flat
PR Parapet
MN Mansard

2S. Roof Materials
01 None Listed
99 Other: Composition Shingle

2T. Roof Features

2U. Foundation Materials
65 Concrete

2V. Porch Type
R1 Recessed-1 Story

2W. Plan Code
RC Rectangle

2Z. Sources
1908 Sanborn maps (Volume 8).



D. Address / Location		
4102	California	Ave.
E. City	St. Louis, MO 63118	B. County 191 St. Louis

2I. Owner's Name and Address (if Different)

A. Historic Name	
C. Other Name(s)	

N. Ownership	Private	<input checked="" type="checkbox"/>	Local	<input type="checkbox"/>	Federal	<input type="checkbox"/>	State	<input type="checkbox"/>	Mix	<input type="checkbox"/>
---------------------	---------	-------------------------------------	-------	--------------------------	---------	--------------------------	-------	--------------------------	-----	--------------------------

P. UTM X and Y Coordinates	741102.019993486	4273715.37522604
-----------------------------------	------------------	------------------

City Parcel Identification Number	262400130	Additional City Identification Number	262400130
--	-----------	--	-----------

--

2A. Architect / Builder / Designer / Engineer

2B. Architectural Style

2C. Property Type
54 Walk-Up

2D. Construction Date	c.	1920
2E. Alteration Dates	#Name	2F. Date Rebuilt
		2G. Date Moved
		2H. Demo Date

2J. Historic Function
01 Domestic

2K. Historic Sub-Function
01B Multiple Dwelling

Present Function
01 Domestic
01B Multiple Dwelling

Q. Area(s) of Significance/Contexts
030 Architecture
070 Community Planning and Development

NR Eligibility	Contributing to district
-----------------------	--------------------------

Integrity
Good to Fair

Survey Report
Dutchtown Survey

Preparer	Survey Date
Historic Preservation Services, LLC	2002 -- 2003

2M. Resource Type	Building
--------------------------	----------

2N. Stories	
Primary Structure	2
Secondary Structure	

2O. Structural Systems
LB Load Bearing Brick

2P. Wall Materials
30 Brick

2Q. Other Materials

2R. Roof Shapes
FT Flat
PR Parapet
GB Gable: Side

2S. Roof Materials
01 None Listed
70 Ceramic Tile

2T. Roof Features

2U. Foundation Materials
40 Stone

2V. Porch Type
ST Stoop

2W. Plan Code
RC Rectangle

2Z. Sources
Sanborn maps, plat maps, and building permits.





D. Address / Location		
4105	California	Ave.
E. City	St. Louis, MO 63118	B. County 191 St. Louis

2I. Owner's Name and Address (if Different)

A. Historic Name	
C. Other Name(s)	

N. Ownership	Private	<input checked="" type="checkbox"/>	Local	<input type="checkbox"/>	Federal	<input type="checkbox"/>	State	<input type="checkbox"/>	Mix	<input type="checkbox"/>
---------------------	---------	-------------------------------------	-------	--------------------------	---------	--------------------------	-------	--------------------------	-----	--------------------------

P. UTM X and Y Coordinates	741044.211328397	4273707.24984559
-----------------------------------	------------------	------------------

City Parcel Identification Number	262500210	Additional City Identification Number	262500210
--	-----------	--	-----------

2A. Architect / Builder / Designer / Engineer

2B. Architectural Style

2C. Property Type
52 2-Family Flat

2D. Construction Date	c.	1900
2E. Alteration Dates	#Name	2F. Date Rebuilt
		2G. Date Moved
		2H. Demo Date

2J. Historic Function
01 Domestic

2K. Historic Sub-Function
01B Multiple Dwelling

Present Function
01 Domestic
01B Multiple Dwelling

Q. Area(s) of Significance/Contexts
030 Architecture
070 Community Planning and Development

NR Eligibility	Contributing to district
-----------------------	--------------------------

Integrity
Good to Fair

Survey Report
Dutchtown Survey

Preparer	Survey Date
Historic Preservation Services, LLC	2002 -- 2003

2M. Resource Type	Building
--------------------------	----------

2N. Stories	
Primary Structure	2
Secondary Structure	

2O. Structural Systems
LB Load Bearing Brick

2P. Wall Materials
30 Brick

2Q. Other Materials

2R. Roof Shapes
FT Flat
PR Parapet

2S. Roof Materials
01 None Listed

2T. Roof Features

2U. Foundation Materials
40 Stone

2V. Porch Type
OB Other Bay

2W. Plan Code
LS L-Shape

2Z. Sources
1908 Sanborn maps (Volume 8).



D. Address / Location		
4106	California	Ave.
E. City	St. Louis, MO 63118	B. County 191 St. Louis

2I. Owner's Name and Address (if Different)

A. Historic Name	
C. Other Name(s)	

N. Ownership	Private	<input checked="" type="checkbox"/>	Local	<input type="checkbox"/>	Federal	<input type="checkbox"/>	State	<input type="checkbox"/>	Mix	<input type="checkbox"/>
---------------------	---------	-------------------------------------	-------	--------------------------	---------	--------------------------	-------	--------------------------	-----	--------------------------

P. UTM X and Y Coordinates	741100.526764007	4273703.85223456
-----------------------------------	------------------	------------------

City Parcel Identification Number	262400120	Additional City Identification Number	262400120
--	-----------	--	-----------

2A. Architect / Builder / Designer / Engineer
L. Rottler (1909)
H. Breitenstein (1915)

2B. Architectural Style

2C. Property Type
52 2-Family Flat

2D. Construction Date	1909		
2E. Alteration Dates	#Name	2F. Date Rebuilt	
		2G. Date Moved	
		2H. Demo Date	

2J. Historic Function
01 Domestic

2K. Historic Sub-Function
01B Multiple Dwelling

Present Function
01 Domestic
01B Multiple Dwelling

Q. Area(s) of Significance/Contexts
030 Architecture
070 Community Planning and Development

NR Eligibility	Contributing to district
-----------------------	--------------------------

Integrity
Excellent

Survey Report
Dutchtown Survey

Preparer	Survey Date
Historic Preservation Services, LLC	2002 -- 2003

2M. Resource Type	Building
--------------------------	----------

2N. Stories	
Primary Structure	2
Secondary Structure	

2O. Structural Systems
LB Load Bearing Brick

2P. Wall Materials
30 Brick

2Q. Other Materials

2R. Roof Shapes
FT Flat
PR Parapet

2S. Roof Materials
01 None Listed
99 Other: Composition Shingle

2T. Roof Features

2U. Foundation Materials
40 Stone

2V. Porch Type
OB Other Bay: Half-hipped

2W. Plan Code
RC Rectangle

2Z. Sources
Sanborn maps, plat maps, and building permits.



D. Address / Location		
4108	California	Ave.
E. City St. Louis, MO 63118	B. County	191 St. Louis

2I. Owner's Name and Address (if Different)

A. Historic Name	
C. Other Name(s)	

N. Ownership	Private	<input checked="" type="checkbox"/>	Local	<input type="checkbox"/>	Federal	<input type="checkbox"/>	State	<input type="checkbox"/>	Mix	<input type="checkbox"/>
---------------------	---------	-------------------------------------	-------	--------------------------	---------	--------------------------	-------	--------------------------	-----	--------------------------

P. UTM X and Y Coordinates	741099.520331375	4273696.69492867
-----------------------------------	------------------	------------------

City Parcel Identification Number	262400110	Additional City Identification Number	262400110
--	-----------	--	-----------

2A. Architect / Builder / Designer / Engineer
A. D. Steinheimer (1924)

2B. Architectural Style

2C. Property Type
52 2-Family Flat

2D. Construction Date	1924		
2E. Alteration Dates	#Name	2F. Date Rebuilt	
		2G. Date Moved	
		2H. Demo Date	

2J. Historic Function
01 Domestic

2K. Historic Sub-Function
01B Multiple Dwelling

Present Function
01 Domestic
01B Multiple Dwelling

Q. Area(s) of Significance/Contexts
030 Architecture
070 Community Planning and Development

NR Eligibility	Contributing to district
-----------------------	--------------------------

Integrity
Excellent

Survey Report
Dutchtown Survey

Preparer	Survey Date
Historic Preservation Services, LLC	2002 -- 2003

2M. Resource Type	Building
--------------------------	----------

2N. Stories	
Primary Structure	2
Secondary Structure	

2O. Structural Systems
LB Load Bearing Brick

2P. Wall Materials
30 Brick

2Q. Other Materials

2R. Roof Shapes
FT Flat
PR Parapet

2S. Roof Materials
01 None Listed
99 Other: Composition Shingle

2T. Roof Features

2U. Foundation Materials
40 Stone

2V. Porch Type
OB Other Bay: Gable

2W. Plan Code
RC Rectangle

2Z. Sources
Sanborn maps, plat maps, and building permits.



D. Address / Location		
4110	California	Ave.
E. City	St. Louis, MO 63118	B. County 191 St. Louis

2I. Owner's Name and Address (if Different)

A. Historic Name	
C. Other Name(s)	

N. Ownership	Private	<input checked="" type="checkbox"/>	Local	<input type="checkbox"/>	Federal	<input type="checkbox"/>	State	<input type="checkbox"/>	Mix	<input type="checkbox"/>
---------------------	---------	-------------------------------------	-------	--------------------------	---------	--------------------------	-------	--------------------------	-----	--------------------------

P. UTM X and Y Coordinates	741098.578031729	4273689.28122737
-----------------------------------	------------------	------------------

City Parcel Identification Number	262400100	Additional City Identification Number	262400100
--	-----------	--	-----------

2A. Architect / Builder / Designer / Engineer

2B. Architectural Style

2C. Property Type
69 Other Vernacular: 2-Part Commercial Block

2D. Construction Date	c.	1920
2E. Alteration Dates	#Name	2F. Date Rebuilt
		2G. Date Moved
		2H. Demo Date

2J. Historic Function
02 Commerce/Trade
01 Domestic

2K. Historic Sub-Function

Present Function
02 Commerce/Trade
01 Domestic

Q. Area(s) of Significance/Contexts
030 Architecture
070 Community Planning and Development

NR Eligibility	Contributing to district
-----------------------	--------------------------

Integrity
Good to Fair

Survey Report
Dutchtown Survey

Preparer	Survey Date
Historic Preservation Services, LLC	2002 -- 2003

2M. Resource Type	Building
--------------------------	----------

2N. Stories	
Primary Structure	2
Secondary Structure	

2O. Structural Systems
LB Load Bearing Brick

2P. Wall Materials
30 Brick
21 Weatherboard

2Q. Other Materials

2R. Roof Shapes
FT Flat
PR Parapet

2S. Roof Materials
01 None Listed

2T. Roof Features

2U. Foundation Materials
40 Stone

2V. Porch Type
ST Stoop

2W. Plan Code
RC Rectangle

2Z. Sources
Sanborn maps, plat maps, and building permits.



D. Address / Location		
4111	California	Ave.
E. City St. Louis, MO 63118	B. County	191 St. Louis

2I. Owner's Name and Address (if Different)

A. Historic Name	
C. Other Name(s)	

N. Ownership	Private	<input checked="" type="checkbox"/>	Local	<input type="checkbox"/>	Federal	<input type="checkbox"/>	State	<input type="checkbox"/>	Mix	<input type="checkbox"/>
---------------------	---------	-------------------------------------	-------	--------------------------	---------	--------------------------	-------	--------------------------	-----	--------------------------

P. UTM X and Y Coordinates	741042.047449853	4273691.418186
-----------------------------------	------------------	----------------

City Parcel Identification Number	262500220	Additional City Identification Number	262500220
--	-----------	--	-----------

2A. Architect / Builder / Designer / Engineer

2B. Architectural Style

2C. Property Type
59 Multi-Family Undetermined

2D. Construction Date	c.	1900
2E. Alteration Dates	#Name	2F. Date Rebuilt
		2G. Date Moved
		2H. Demo Date

2J. Historic Function
01 Domestic

2K. Historic Sub-Function
01B Multiple Dwelling

Present Function
01 Domestic
01B Multiple Dwelling

Q. Area(s) of Significance/Contexts
030 Architecture
070 Community Planning and Development

NR Eligibility	Contributing to district
-----------------------	--------------------------

Integrity
Excellent

Survey Report
Dutchtown Survey

Preparer	Survey Date
Historic Preservation Services, LLC	2002 -- 2003

2M. Resource Type	Building
--------------------------	----------

2N. Stories	
Primary Structure	2
Secondary Structure	

2O. Structural Systems
LB Load Bearing Brick

2P. Wall Materials
30 Brick

2Q. Other Materials

2R. Roof Shapes
FT Flat
PR Parapet

2S. Roof Materials
01 None Listed
99 Other: Composition Shingle

2T. Roof Features

2U. Foundation Materials
40 Stone

2V. Porch Type
SI Side: Shed
SI Side

2W. Plan Code
LS L-Shape

2Z. Sources
1908 Sanborn maps (Volume 8).



D. Address / Location		
4112	California	Ave.
E. City	St. Louis, MO 63118	B. County 191 St. Louis

2I. Owner's Name and Address (if Different)

A. Historic Name	
C. Other Name(s)	

N. Ownership	Private	<input checked="" type="checkbox"/>	Local	<input type="checkbox"/>	Federal	<input type="checkbox"/>	State	<input type="checkbox"/>	Mix	<input type="checkbox"/>
---------------------	---------	-------------------------------------	-------	--------------------------	---------	--------------------------	-------	--------------------------	-----	--------------------------

P. UTM X and Y Coordinates	741097.443797022	4273681.68890601
-----------------------------------	------------------	------------------

City Parcel Identification Number	262400090	Additional City Identification Number	262400090
--	-----------	--	-----------

2A. Architect / Builder / Designer / Engineer

2B. Architectural Style

2C. Property Type
14 Shotgun

2D. Construction Date	c.	1905
2E. Alteration Dates	#Name	2F. Date Rebuilt
		2G. Date Moved
		2H. Demo Date

2J. Historic Function
01 Domestic

2K. Historic Sub-Function

Present Function
01 Domestic

Q. Area(s) of Significance/Contexts
030 Architecture
070 Community Planning and Development

NR Eligibility	Contributing to district
-----------------------	--------------------------

Integrity
Good to Fair

Survey Report
Dutchtown Survey

Preparer	Survey Date
Historic Preservation Services, LLC	2002 -- 2003

2M. Resource Type	Building
--------------------------	----------

2N. Stories	
Primary Structure	1
Secondary Structure	

2O. Structural Systems
LB Load Bearing Brick

2P. Wall Materials
30 Brick

2Q. Other Materials

2R. Roof Shapes
FT Flat
PR Parapet

2S. Roof Materials
01 None Listed

2T. Roof Features

2U. Foundation Materials
40 Stone

2V. Porch Type
OB Other Bay: Flat

2W. Plan Code
RC Rectangle

2Z. Sources
1908 Sanborn maps (Volume 8).



D. Address / Location		
4116	California	Ave.
E. City	St. Louis, MO 63118	B. County 191 St. Louis

2I. Owner's Name and Address (if Different)

A. Historic Name	
C. Other Name(s)	

N. Ownership	Private	<input checked="" type="checkbox"/>	Local	<input type="checkbox"/>	Federal	<input type="checkbox"/>	State	<input type="checkbox"/>	Mix	<input type="checkbox"/>
---------------------	---------	-------------------------------------	-------	--------------------------	---------	--------------------------	-------	--------------------------	-----	--------------------------

P. UTM X and Y Coordinates	741096.557944769	4273674.2535604
-----------------------------------	------------------	-----------------

City Parcel Identification Number	262400080	Additional City Identification Number	262400080
--	-----------	--	-----------

2A. Architect / Builder / Designer / Engineer
E. F. David (1911)

2B. Architectural Style

2C. Property Type
52 2-Family Flat

2D. Construction Date	c.	1905
2E. Alteration Dates	#Name	2F. Date Rebuilt
		2G. Date Moved
		2H. Demo Date

2J. Historic Function
01 Domestic

2K. Historic Sub-Function
01B Multiple Dwelling

Present Function
01 Domestic
01B Multiple Dwelling

Q. Area(s) of Significance/Contexts
030 Architecture
070 Community Planning and Development

NR Eligibility	Contributing to district
-----------------------	--------------------------

Integrity
Good to Fair

Survey Report
Dutchtown Survey

Preparer	Survey Date
Historic Preservation Services, LLC	2002 -- 2003

2M. Resource Type	Building
--------------------------	----------

2N. Stories	
Primary Structure	2
Secondary Structure	

2O. Structural Systems
LB Load Bearing Brick

2P. Wall Materials
30 Brick

2Q. Other Materials

2R. Roof Shapes
FT Flat
PR Parapet

2S. Roof Materials
01 None Listed

2T. Roof Features

2U. Foundation Materials
40 Stone

2V. Porch Type
SI Side

2W. Plan Code
RC Rectangle

2Z. Sources
Sanborn maps, plat maps, and building permits.



D. Address / Location		
4117	California	Ave.
E. City	St. Louis, MO 63118	B. County 191 St. Louis

2I. Owner's Name and Address (if Different)

A. Historic Name	
C. Other Name(s)	

N. Ownership	Private	<input checked="" type="checkbox"/>	Local	<input type="checkbox"/>	Federal	<input type="checkbox"/>	State	<input type="checkbox"/>	Mix	<input type="checkbox"/>
---------------------	---------	-------------------------------------	-------	--------------------------	---------	--------------------------	-------	--------------------------	-----	--------------------------

P. UTM X and Y Coordinates	741040.554017649	4273680.30634282
-----------------------------------	------------------	------------------

City Parcel Identification Number	262500230	Additional City Identification Number	262500230
--	-----------	--	-----------

2A. Architect / Builder / Designer / Engineer

2B. Architectural Style

2C. Property Type
14 Shotgun

2D. Construction Date	c.	1900		
2E. Alteration Dates	#Name	2F. Date Rebuilt		
		2G. Date Moved		
		2H. Demo Date		

2J. Historic Function
01 Domestic

2K. Historic Sub-Function

Present Function
01 Domestic

Q. Area(s) of Significance/Contexts
030 Architecture
070 Community Planning and Development

NR Eligibility	Contributing to district
-----------------------	--------------------------

Integrity
Good to Fair

Survey Report
Dutchtown Survey

Preparer	Survey Date
Historic Preservation Services, LLC	2002 -- 2003

2M. Resource Type	Building
--------------------------	----------

2N. Stories	
Primary Structure	1
Secondary Structure	

2O. Structural Systems
LB Load Bearing Brick

2P. Wall Materials
30 Brick

2Q. Other Materials

2R. Roof Shapes
FT Flat
PR Parapet

2S. Roof Materials
01 None Listed
99 Other: Composition Shingle

2T. Roof Features

2U. Foundation Materials
40 Stone

2V. Porch Type
OB Other Bay: Shed

2W. Plan Code
LS L-Shape

2Z. Sources
1908 Sanborn maps (Volume 8).



D. Address / Location		
4118	California	Ave.
E. City	St. Louis, MO 63118	B. County 191 St. Louis

2I. Owner's Name and Address (if Different)

A. Historic Name	
C. Other Name(s)	

N. Ownership	Private	<input checked="" type="checkbox"/>	Local	<input type="checkbox"/>	Federal	<input type="checkbox"/>	State	<input type="checkbox"/>	Mix	<input type="checkbox"/>
---------------------	---------	-------------------------------------	-------	--------------------------	---------	--------------------------	-------	--------------------------	-----	--------------------------

P. UTM X and Y Coordinates	741095.493796043	4273666.67544153
-----------------------------------	------------------	------------------

City Parcel Identification Number	262400070	Additional City Identification Number	262400070
--	-----------	--	-----------

2A. Architect / Builder / Designer / Engineer
Leo. Neart (1907)
E. F. David (1911)

2B. Architectural Style

2C. Property Type
14 Shotgun

2D. Construction Date	1907		
2E. Alteration Dates	#Name	2F. Date Rebuilt	
		2G. Date Moved	
		2H. Demo Date	

2J. Historic Function
01 Domestic

2K. Historic Sub-Function

Present Function
01 Domestic

Q. Area(s) of Significance/Contexts
030 Architecture
070 Community Planning and Development

NR Eligibility	Contributing to district
-----------------------	--------------------------

Integrity
Good to Fair

Survey Report
Dutchtown Survey

Preparer	Survey Date
Historic Preservation Services, LLC	2002 -- 2003

2M. Resource Type	Building
--------------------------	----------

2N. Stories	
Primary Structure	1
Secondary Structure	

2O. Structural Systems
LB Load Bearing Brick

2P. Wall Materials
30 Brick

2Q. Other Materials

2R. Roof Shapes
FT Flat
PR Parapet

2S. Roof Materials
01 None Listed

2T. Roof Features

2U. Foundation Materials
40 Stone

2V. Porch Type
OB Other Bay: Flat

2W. Plan Code
RC Rectangle

2Z. Sources
Sanborn maps, plat maps, and building permits.



D. Address / Location		
4119	California	Ave.
E. City	St. Louis, MO 63118	B. County 191 St. Louis

2I. Owner's Name and Address (if Different)

A. Historic Name	
C. Other Name(s)	

N. Ownership	Private	<input checked="" type="checkbox"/>	Local	<input type="checkbox"/>	Federal	<input type="checkbox"/>	State	<input type="checkbox"/>	Mix	<input type="checkbox"/>
---------------------	---------	-------------------------------------	-------	--------------------------	---------	--------------------------	-------	--------------------------	-----	--------------------------

P. UTM X and Y Coordinates	741039.593635143	4273672.96681505
-----------------------------------	------------------	------------------

City Parcel Identification Number	262500235	Additional City Identification Number	262500235
--	-----------	--	-----------

--

2A. Architect / Builder / Designer / Engineer

2B. Architectural Style

2C. Property Type
14 Shotgun

2D. Construction Date	c.	1955
------------------------------	----	------

2E. Alteration Dates	#Name	2F. Date Rebuilt	
		2G. Date Moved	
		2H. Demo Date	

2J. Historic Function

2K. Historic Sub-Function

Present Function
01 Domestic
01A Single Dwelling

Q. Area(s) of Significance/Contexts
030 Architecture
070 Community Planning and Development

NR Eligibility	Less than 50 years of age
-----------------------	---------------------------

Integrity
Excellent

Survey Report
Dutchtown Survey

Preparer	Survey Date
Historic Preservation Services, LLC	2002 -- 2003

2M. Resource Type	Building
--------------------------	----------

2N. Stories	
Primary Structure	1
Secondary Structure	

2O. Structural Systems
BF Balloon Frame

2P. Wall Materials
30 Brick

2Q. Other Materials

2R. Roof Shapes
HP Hipped

2S. Roof Materials
63 Asphalt

2T. Roof Features

2U. Foundation Materials
65 Concrete

2V. Porch Type
ST Stoop

2W. Plan Code
RC Rectangle

2Z. Sources
Sanborn maps, plat maps, and building permits.



D. Address / Location		
4120	California	Ave.
E. City	St. Louis, MO 63118	B. County 191 St. Louis

2I. Owner's Name and Address (if Different)

A. Historic Name	
C. Other Name(s)	

N. Ownership	Private	<input checked="" type="checkbox"/>	Local	<input type="checkbox"/>	Federal	<input type="checkbox"/>	State	<input type="checkbox"/>	Mix	<input type="checkbox"/>
---------------------	---------	-------------------------------------	-------	--------------------------	---------	--------------------------	-------	--------------------------	-----	--------------------------

P. UTM X and Y Coordinates	741094.486206043	4273659.30515721
-----------------------------------	------------------	------------------

City Parcel Identification Number	262400060	Additional City Identification Number	262400060
--	-----------	--	-----------

2A. Architect / Builder / Designer / Engineer

2B. Architectural Style

2C. Property Type
52 2-Family Flat

2D. Construction Date	1924		
2E. Alteration Dates	#Name	2F. Date Rebuilt	
		2G. Date Moved	
		2H. Demo Date	

2J. Historic Function
01 Domestic

2K. Historic Sub-Function
01B Multiple Dwelling

Present Function
01 Domestic
01B Multiple Dwelling

Q. Area(s) of Significance/Contexts
030 Architecture
070 Community Planning and Development

NR Eligibility	Contributing to district
-----------------------	--------------------------

Integrity
Excellent

Survey Report
Dutchtown Survey

Preparer	Survey Date
Historic Preservation Services, LLC	2002 -- 2003

2M. Resource Type	Building
--------------------------	----------

2N. Stories	
Primary Structure	2
Secondary Structure	

2O. Structural Systems
LB Load Bearing Brick

2P. Wall Materials
30 Brick

2Q. Other Materials

2R. Roof Shapes
FT Flat
PR Parapet

2S. Roof Materials
01 None Listed
99 Other: Composition Shingle

2T. Roof Features

2U. Foundation Materials
40 Stone

2V. Porch Type
OB Other Bay: Gable

2W. Plan Code
RC Rectangle

2Z. Sources
Sanborn maps, plat maps, and building permits.





D. Address / Location		
4121	California	Ave.
E. City	St. Louis, MO 63118	B. County 191 St. Louis

2I. Owner's Name and Address (if Different)

A. Historic Name	
C. Other Name(s)	

N. Ownership	Private	<input checked="" type="checkbox"/>	Local	<input type="checkbox"/>	Federal	<input type="checkbox"/>	State	<input type="checkbox"/>	Mix	<input type="checkbox"/>
---------------------	---------	-------------------------------------	-------	--------------------------	---------	--------------------------	-------	--------------------------	-----	--------------------------

P. UTM X and Y Coordinates	741038.532756067	4273665.45011325
-----------------------------------	------------------	------------------

City Parcel Identification Number	262500240	Additional City Identification Number	262500240
--	-----------	--	-----------

2A. Architect / Builder / Designer / Engineer

2B. Architectural Style

2C. Property Type
14 Shotgun

2D. Construction Date	c.	1900
2E. Alteration Dates	#Name	2F. Date Rebuilt
		2G. Date Moved
		2H. Demo Date

2J. Historic Function
01 Domestic

2K. Historic Sub-Function

Present Function
01 Domestic

Q. Area(s) of Significance/Contexts
030 Architecture
070 Community Planning and Development

NR Eligibility	Contributing to district
-----------------------	--------------------------

Integrity
Good to Fair

Survey Report
Dutchtown Survey

Preparer	Survey Date
Historic Preservation Services, LLC	2002 -- 2003

2M. Resource Type	Building
--------------------------	----------

2N. Stories	
Primary Structure	1
Secondary Structure	

2O. Structural Systems
LB Load Bearing Brick

2P. Wall Materials
30 Brick

2Q. Other Materials

2R. Roof Shapes
FT Flat
PR Parapet

2S. Roof Materials
01 None Listed

2T. Roof Features

2U. Foundation Materials
40 Stone

2V. Porch Type
SI Side

2W. Plan Code
LS L-Shape

2Z. Sources
1908 Sanborn maps (Volume 8).





D. Address / Location		
4122	California	Ave.
E. City St. Louis, MO 63118	B. County	191 St. Louis

2I. Owner's Name and Address (if Different)

A. Historic Name	
C. Other Name(s)	

N. Ownership	Private	<input checked="" type="checkbox"/>	Local	<input type="checkbox"/>	Federal	<input type="checkbox"/>	State	<input type="checkbox"/>	Mix	<input type="checkbox"/>
---------------------	---------	-------------------------------------	-------	--------------------------	---------	--------------------------	-------	--------------------------	-----	--------------------------

P. UTM X and Y Coordinates	741093.539069008	4273652.04811849
-----------------------------------	------------------	------------------

City Parcel Identification Number	262400050	Additional City Identification Number	262400050
--	-----------	--	-----------

2A. Architect / Builder / Designer / Engineer

2B. Architectural Style

2C. Property Type
52 2-Family Flat

2D. Construction Date	1924		
2E. Alteration Dates	#Name	2F. Date Rebuilt	
		2G. Date Moved	
		2H. Demo Date	

2J. Historic Function
01 Domestic

2K. Historic Sub-Function
01B Multiple Dwelling

Present Function
01 Domestic
01B Multiple Dwelling

Q. Area(s) of Significance/Contexts
030 Architecture
070 Community Planning and Development

NR Eligibility	Contributing to district
-----------------------	--------------------------

Integrity
Excellent

Survey Report
Dutchtown Survey

Preparer	Survey Date
Historic Preservation Services, LLC	2002 -- 2003

2M. Resource Type	Building
--------------------------	----------

2N. Stories	
Primary Structure	2
Secondary Structure	

2O. Structural Systems
LB Load Bearing Brick

2P. Wall Materials
30 Brick

2Q. Other Materials

2R. Roof Shapes
FT Flat
PR Parapet

2S. Roof Materials
01 None Listed
99 Other: Composition Shingle

2T. Roof Features

2U. Foundation Materials
40 Stone

2V. Porch Type
OB Other Bay: Gable

2W. Plan Code
RC Rectangle

2Z. Sources
Sanborn maps, plat maps, and building permits.



D. Address / Location		
4123	California	Ave.
E. City	St. Louis, MO 63118	B. County 191 St. Louis

2I. Owner's Name and Address (if Different)

A. Historic Name	
C. Other Name(s)	

N. Ownership	Private	<input checked="" type="checkbox"/>	Local	<input type="checkbox"/>	Federal	<input type="checkbox"/>	State	<input type="checkbox"/>	Mix	<input type="checkbox"/>
---------------------	---------	-------------------------------------	-------	--------------------------	---------	--------------------------	-------	--------------------------	-----	--------------------------

P. UTM X and Y Coordinates	741037.482827701	4273657.66212877
-----------------------------------	------------------	------------------

City Parcel Identification Number	262500245	Additional City Identification Number	262500245
--	-----------	--	-----------

--

2A. Architect / Builder / Designer / Engineer

2B. Architectural Style

2C. Property Type
14 Shotgun

2D. Construction Date		c.	1955
2E. Alteration Dates	#Name	2F. Date Rebuilt	
		2G. Date Moved	
		2H. Demo Date	

2J. Historic Function

2K. Historic Sub-Function

Present Function
01 Domestic
01A Single Dwelling

Q. Area(s) of Significance/Contexts
030 Architecture
070 Community Planning and Development

NR Eligibility	Less than 50 years of age
-----------------------	---------------------------

Integrity
Excellent

Survey Report
Dutchtown Survey

Preparer	Survey Date
Historic Preservation Services, LLC	2002 -- 2003

2M. Resource Type	Building
--------------------------	----------

2N. Stories	
Primary Structure	1
Secondary Structure	

2O. Structural Systems
BF Balloon Frame

2P. Wall Materials
30 Brick

2Q. Other Materials

2R. Roof Shapes
HP Hipped

2S. Roof Materials
63 Asphalt

2T. Roof Features

2U. Foundation Materials
65 Concrete

2V. Porch Type
ST Stoop

2W. Plan Code
RC Rectangle

2Z. Sources
Sanborn maps, plat maps, and building permits.





D. Address / Location		
4126	California	Ave.
E. City St. Louis, MO 63118	B. County	191 St. Louis

2I. Owner's Name and Address (if Different)

A. Historic Name	
C. Other Name(s)	

N. Ownership	Private	<input checked="" type="checkbox"/>	Local	<input type="checkbox"/>	Federal	<input type="checkbox"/>	State	<input type="checkbox"/>	Mix	<input type="checkbox"/>
---------------------	---------	-------------------------------------	-------	--------------------------	---------	--------------------------	-------	--------------------------	-----	--------------------------

P. UTM X and Y Coordinates	741092.561663771	4273644.46351093
-----------------------------------	------------------	------------------

City Parcel Identification Number	262400040	Additional City Identification Number	262400040
--	-----------	--	-----------

2A. Architect / Builder / Designer / Engineer

2B. Architectural Style

2C. Property Type
52 2-Family Flat

2D. Construction Date	c.	1900
2E. Alteration Dates	#Name	2F. Date Rebuilt
		2G. Date Moved
		2H. Demo Date

2J. Historic Function
01 Domestic

2K. Historic Sub-Function
01B Multiple Dwelling

Present Function
01 Domestic
01B Multiple Dwelling

Q. Area(s) of Significance/Contexts
030 Architecture
070 Community Planning and Development

NR Eligibility	Contributing to district
-----------------------	--------------------------

Integrity
Good to Fair

Survey Report
Dutchtown Survey

Preparer	Survey Date
Historic Preservation Services, LLC	2002 -- 2003

2M. Resource Type	Building
--------------------------	----------

2N. Stories	
Primary Structure	2
Secondary Structure	

2O. Structural Systems
LB Load Bearing Brick

2P. Wall Materials
30 Brick

2Q. Other Materials

2R. Roof Shapes
FT Flat
PR Parapet

2S. Roof Materials
01 None Listed

2T. Roof Features

2U. Foundation Materials
40 Stone

2V. Porch Type
SI Side: Stoop

2W. Plan Code
RC Rectangle

2Z. Sources
1908 Sanborn maps (Volume 8).





D. Address / Location		
4127	California	Ave.
E. City St. Louis, MO 63118	B. County	191 St. Louis

2I. Owner's Name and Address (if Different)

A. Historic Name	
C. Other Name(s)	

N. Ownership	Private	<input checked="" type="checkbox"/>	Local	<input type="checkbox"/>	Federal	<input type="checkbox"/>	State	<input type="checkbox"/>	Mix	<input type="checkbox"/>
---------------------	---------	-------------------------------------	-------	--------------------------	---------	--------------------------	-------	--------------------------	-----	--------------------------

P. UTM X and Y Coordinates	741035.964395104	4273646.34869101
-----------------------------------	------------------	------------------

City Parcel Identification Number	262500250	Additional City Identification Number	262500250
--	-----------	--	-----------

2A. Architect / Builder / Designer / Engineer

2B. Architectural Style

2C. Property Type
14 Shotgun

2D. Construction Date		s.	1908
------------------------------	--	----	------

2E. Alteration Dates	#Name	2F. Date Rebuilt	
		2G. Date Moved	
		2H. Demo Date	

2J. Historic Function
01 Domestic

2K. Historic Sub-Function

Present Function
01 Domestic

Q. Area(s) of Significance/Contexts
030 Architecture
070 Community Planning and Development

NR Eligibility	Non-contributing to district
-----------------------	------------------------------

Integrity
Poor

Survey Report
Dutchtown Survey

Preparer	Survey Date
Historic Preservation Services, LLC	2002 -- 2003

2M. Resource Type	Building
--------------------------	----------

2N. Stories
Primary Structure
Secondary Structure

2O. Structural Systems
UD Undetermined

2P. Wall Materials
01 None Listed

2Q. Other Materials

2R. Roof Shapes
01 None Listed

2S. Roof Materials
01 None Listed

2T. Roof Features

2U. Foundation Materials
01 None Listed

2V. Porch Type
01 None Listed

2W. Plan Code
01 None Listed

2Z. Sources
1908 Sanborn maps (Volume 8).



D. Address / Location		
4128	California	Ave.
E. City	St. Louis, MO 63118	B. County 191 St. Louis

2I. Owner's Name and Address (if Different)

A. Historic Name	
C. Other Name(s)	

N. Ownership	Private	<input checked="" type="checkbox"/>	Local	<input type="checkbox"/>	Federal	<input type="checkbox"/>	State	<input type="checkbox"/>	Mix	<input type="checkbox"/>
---------------------	---------	-------------------------------------	-------	--------------------------	---------	--------------------------	-------	--------------------------	-----	--------------------------

P. UTM X and Y Coordinates	741091.491116609	4273636.89084254
-----------------------------------	------------------	------------------

City Parcel Identification Number	262400030	Additional City Identification Number	262400030
--	-----------	--	-----------

2A. Architect / Builder / Designer / Engineer
Leo. Neart (1905)
J. Strauss (1924)

2B. Architectural Style

2C. Property Type
14 Shotgun

2D. Construction Date	1905		
2E. Alteration Dates	#Name	2F. Date Rebuilt	
		2G. Date Moved	
		2H. Demo Date	

2J. Historic Function
01 Domestic

2K. Historic Sub-Function

Present Function
01 Domestic

Q. Area(s) of Significance/Contexts
030 Architecture
070 Community Planning and Development

NR Eligibility	Contributing to district
-----------------------	--------------------------

Integrity
Excellent

Survey Report
Dutchtown Survey

Preparer	Survey Date
Historic Preservation Services, LLC	2002 -- 2003

2M. Resource Type	Building
--------------------------	----------

2N. Stories	
Primary Structure	1
Secondary Structure	

2O. Structural Systems
LB Load Bearing Brick

2P. Wall Materials
30 Brick

2Q. Other Materials

2R. Roof Shapes
FT Flat
PR Parapet

2S. Roof Materials
01 None Listed

2T. Roof Features

2U. Foundation Materials
40 Stone

2V. Porch Type
R1 Recessed-1 Story

2W. Plan Code
RC Rectangle

2Z. Sources
1908 Sanborn maps (Volume 8).



D. Address / Location		
4130	California	Ave.
E. City	St. Louis, MO 63118	B. County 191 St. Louis

2I. Owner's Name and Address (if Different)

A. Historic Name	
C. Other Name(s)	

N. Ownership	Private	<input checked="" type="checkbox"/>	Local	<input type="checkbox"/>	Federal	<input type="checkbox"/>	State	<input type="checkbox"/>	Mix	<input type="checkbox"/>
---------------------	---------	-------------------------------------	-------	--------------------------	---------	--------------------------	-------	--------------------------	-----	--------------------------

P. UTM X and Y Coordinates	741090.539009332	4273629.36053311
-----------------------------------	------------------	------------------

City Parcel Identification Number	262400020	Additional City Identification Number	262400020
--	-----------	--	-----------

2A. Architect / Builder / Designer / Engineer

2B. Architectural Style
43 Second Empire Mansard

2C. Property Type
52 2-Family Flat

2D. Construction Date	c.	1890
2E. Alteration Dates	#Name	2F. Date Rebuilt
		2G. Date Moved
		2H. Demo Date

2J. Historic Function
01 Domestic

2K. Historic Sub-Function
01B Multiple Dwelling

Present Function
01 Domestic
01B Multiple Dwelling

Q. Area(s) of Significance/Contexts
030 Architecture
070 Community Planning and Development

NR Eligibility	Contributing to district
-----------------------	--------------------------

Integrity
Good to Fair

Survey Report
Dutchtown Survey

Preparer	Survey Date
Historic Preservation Services, LLC	2002 -- 2003

2M. Resource Type	Building
--------------------------	----------

2N. Stories	
Primary Structure	2
Secondary Structure	

2O. Structural Systems
LB Load Bearing Brick

2P. Wall Materials
30 Brick

2Q. Other Materials

2R. Roof Shapes
FT Flat
PR Parapet
MN Mansard

2S. Roof Materials
01 None Listed
22 Shingle Decorative
99 Other: Composition Shingle

2T. Roof Features
DR Dormer

2U. Foundation Materials
40 Stone

2V. Porch Type
FU Full: Shed

2W. Plan Code
RC Rectangle

2Z. Sources
1908 Sanborn maps (Volume 8).



D. Address / Location		
4131	California	Ave.
E. City	St. Louis, MO 63118	B. County 191 St. Louis

2I. Owner's Name and Address (if Different)

A. Historic Name	
C. Other Name(s)	

N. Ownership	Private	<input checked="" type="checkbox"/>	Local	<input type="checkbox"/>	Federal	<input type="checkbox"/>	State	<input type="checkbox"/>	Mix	<input type="checkbox"/>
---------------------	---------	-------------------------------------	-------	--------------------------	---------	--------------------------	-------	--------------------------	-----	--------------------------

P. UTM X and Y Coordinates	741033.902224231	4273631.29069466
-----------------------------------	------------------	------------------

City Parcel Identification Number	262500260	Additional City Identification Number	262500260
--	-----------	--	-----------

--

2A. Architect / Builder / Designer / Engineer

2B. Architectural Style

2C. Property Type
14 Shotgun

2D. Construction Date	c.	1900
2E. Alteration Dates	#Name	2F. Date Rebuilt
		2G. Date Moved
		2H. Demo Date

2J. Historic Function
01 Domestic

2K. Historic Sub-Function

Present Function
01 Domestic

Q. Area(s) of Significance/Contexts
030 Architecture
070 Community Planning and Development

NR Eligibility	Non-contributing to district
-----------------------	------------------------------

Integrity
Poor

Survey Report
Dutchtown Survey

Preparer	Survey Date
Historic Preservation Services, LLC	2002 -- 2003

2M. Resource Type	Building
--------------------------	----------

2N. Stories	
Primary Structure	1
Secondary Structure	

2O. Structural Systems
LB Load Bearing Brick

2P. Wall Materials
30 Brick
21 Weatherboard

2Q. Other Materials

2R. Roof Shapes
FT Flat
PR Parapet

2S. Roof Materials
01 None Listed
99 Other: Composition Shingle

2T. Roof Features

2U. Foundation Materials
40 Stone

2V. Porch Type
SI Side

2W. Plan Code
LS L-Shape

2Z. Sources
1908 Sanborn maps (Volume 8).





D. Address / Location		
4135	California	Ave.
E. City	St. Louis, MO 63118	B. County 191 St. Louis

2I. Owner's Name and Address (if Different)

A. Historic Name	
C. Other Name(s)	

N. Ownership	Private	<input checked="" type="checkbox"/>	Local	<input type="checkbox"/>	Federal	<input type="checkbox"/>	State	<input type="checkbox"/>	Mix	<input type="checkbox"/>
---------------------	---------	-------------------------------------	-------	--------------------------	---------	--------------------------	-------	--------------------------	-----	--------------------------

P. UTM X and Y Coordinates	741032.360393724	4273619.87737963
-----------------------------------	------------------	------------------

City Parcel Identification Number	262500270	Additional City Identification Number	262500270
--	-----------	--	-----------

2A. Architect / Builder / Designer / Engineer

2B. Architectural Style
47 Romanesque

2C. Property Type
19 Side Hall

2D. Construction Date	c.	1900
2E. Alteration Dates	#Name	2F. Date Rebuilt
		2G. Date Moved
		2H. Demo Date

2J. Historic Function
01 Domestic

2K. Historic Sub-Function
01B Multiple Dwelling

Present Function
01 Domestic
01B Multiple Dwelling

Q. Area(s) of Significance/Contexts
030 Architecture
070 Community Planning and Development

NR Eligibility	Contributing to district
-----------------------	--------------------------

Integrity
Good to Fair

Survey Report
Dutchtown Survey

Preparer	Survey Date
Historic Preservation Services, LLC	2002 -- 2003

2M. Resource Type	Building
--------------------------	----------

2N. Stories	
Primary Structure	2
Secondary Structure	

2O. Structural Systems
LB Load Bearing Brick

2P. Wall Materials
30 Brick

2Q. Other Materials

2R. Roof Shapes
FT Flat
PR Parapet

2S. Roof Materials
01 None Listed

2T. Roof Features


2U. Foundation Materials
40 Stone

2V. Porch Type
TQ Three-Quarter: Awning

2W. Plan Code
LS L-Shape

2Z. Sources
1908 Sanborn maps (Volume 8).





D. Address / Location		
4139	California	Ave.
E. City	St. Louis, MO 63118	B. County 191 St. Louis

2I. Owner's Name and Address (if Different)

A. Historic Name	
C. Other Name(s)	

N. Ownership	Private	<input checked="" type="checkbox"/>	Local	<input type="checkbox"/>	Federal	<input type="checkbox"/>	State	<input type="checkbox"/>	Mix	<input type="checkbox"/>
---------------------	---------	-------------------------------------	-------	--------------------------	---------	--------------------------	-------	--------------------------	-----	--------------------------

P. UTM X and Y Coordinates	741031.363951862	4273612.23601961
-----------------------------------	------------------	------------------

City Parcel Identification Number	262500280	Additional City Identification Number	262500280
--	-----------	--	-----------

2A. Architect / Builder / Designer / Engineer
C. Doorfler (1924)

2B. Architectural Style

2C. Property Type
14 Shotgun

2D. Construction Date		1924
2E. Alteration Dates	#Name	2F. Date Rebuilt
		2G. Date Moved
		2H. Demo Date

2J. Historic Function
01 Domestic

2K. Historic Sub-Function

Present Function
01 Domestic

Q. Area(s) of Significance/Contexts
030 Architecture
070 Community Planning and Development

NR Eligibility	Contributing to district
-----------------------	--------------------------

Integrity
Good to Fair

Survey Report
Dutchtown Survey

Preparer	Survey Date
Historic Preservation Services, LLC	2002 -- 2003

2M. Resource Type	Building
--------------------------	----------

2N. Stories	
Primary Structure	1
Secondary Structure	

2O. Structural Systems
LB Load Bearing Brick

2P. Wall Materials
30 Brick

2Q. Other Materials

2R. Roof Shapes
FT Flat
PR Parapet

2S. Roof Materials
01 None Listed
99 Other: Composition Shingle

2T. Roof Features

2U. Foundation Materials
40 Stone

2V. Porch Type
OB Other Bay: Gable

2W. Plan Code
LS L-Shape

2Z. Sources
1908 Sanborn maps (Volume 8).





D. Address / Location		
4143	California	Ave.
E. City	St. Louis, MO 63118	B. County 191 St. Louis

2I. Owner's Name and Address (if Different)

A. Historic Name	
C. Other Name(s)	

N. Ownership	Private	<input checked="" type="checkbox"/>	Local	<input type="checkbox"/>	Federal	<input type="checkbox"/>	State	<input type="checkbox"/>	Mix	<input type="checkbox"/>
---------------------	---------	-------------------------------------	-------	--------------------------	---------	--------------------------	-------	--------------------------	-----	--------------------------

P. UTM X and Y Coordinates	741030.291358584	4273604.60472883
-----------------------------------	------------------	------------------

City Parcel Identification Number	262500290	Additional City Identification Number	262500290
--	-----------	--	-----------

--

2A. Architect / Builder / Designer / Engineer
G. Wehman (1911)
(Sic) Elliott (1924)

2B. Architectural Style
47 Romanesque

2C. Property Type
19 Side Hall

2D. Construction Date	c.	1900
2E. Alteration Dates	#Name	2F. Date Rebuilt
		2G. Date Moved
		2H. Demo Date

2J. Historic Function
01 Domestic

2K. Historic Sub-Function
01B Multiple Dwelling

Present Function
01 Domestic
01B Multiple Dwelling

Q. Area(s) of Significance/Contexts
030 Architecture
070 Community Planning and Development

NR Eligibility	Contributing to district
-----------------------	--------------------------

Integrity
Good to Fair

Survey Report
Dutchtown Survey

Preparer	Survey Date
Historic Preservation Services, LLC	2002 -- 2003

2M. Resource Type	Building
--------------------------	----------

2N. Stories	
Primary Structure	2
Secondary Structure	

2O. Structural Systems
LB Load Bearing Brick

2P. Wall Materials
30 Brick

2Q. Other Materials

2R. Roof Shapes
FT Flat
PR Parapet

2S. Roof Materials
01 None Listed

2T. Roof Features

2U. Foundation Materials
40 Stone

2V. Porch Type
ST Stoop

2W. Plan Code
LS L-Shape

2Z. Sources
1908 Sanborn maps (Volume 8).





D. Address / Location		
4145	California	Ave.
E. City	St. Louis, MO 63118	B. County 191 St. Louis

2I. Owner's Name and Address (if Different)

A. Historic Name	
C. Other Name(s)	

N. Ownership	Private	<input checked="" type="checkbox"/>	Local	<input type="checkbox"/>	Federal	<input type="checkbox"/>	State	<input type="checkbox"/>	Mix	<input type="checkbox"/>
---------------------	---------	-------------------------------------	-------	--------------------------	---------	--------------------------	-------	--------------------------	-----	--------------------------

P. UTM X and Y Coordinates	741029.246677282	4273597.08651169
-----------------------------------	------------------	------------------

City Parcel Identification Number	262500300	Additional City Identification Number	262500300
--	-----------	--	-----------

2A. Architect / Builder / Designer / Engineer
Gus Nehmann (1902)
G. Welmann (1907)

2B. Architectural Style
47 Romanesque

2C. Property Type
52 2-Family Flat

2D. Construction Date	1902		
2E. Alteration Dates	#Name	2F. Date Rebuilt	
		2G. Date Moved	
		2H. Demo Date	

2J. Historic Function
01 Domestic

2K. Historic Sub-Function
01B Multiple Dwelling

Present Function
01 Domestic
01B Multiple Dwelling

Q. Area(s) of Significance/Contexts
030 Architecture
070 Community Planning and Development

NR Eligibility	Contributing to district
-----------------------	--------------------------

Integrity
Good to Fair

Survey Report
Dutchtown Survey

Preparer	Survey Date
Historic Preservation Services, LLC	2002 -- 2003

2M. Resource Type	Building
--------------------------	----------

2N. Stories	
Primary Structure	2
Secondary Structure	

2O. Structural Systems
LB Load Bearing Brick

2P. Wall Materials
30 Brick

2Q. Other Materials

2R. Roof Shapes
FT Flat
PR Parapet

2S. Roof Materials
01 None Listed

2T. Roof Features

2U. Foundation Materials
40 Stone

2V. Porch Type
R1 Recessed-1 Story

2W. Plan Code
RC Rectangle

2Z. Sources
1908 Sanborn maps (Volume 8).





D. Address / Location		
2608-10	Cherokee	St.
E. City	St. Louis, MO 63118	B. County 191 St. Louis

2I. Owner's Name and Address (if Different)

A. Historic Name	
C. Other Name(s)	Fairview Restaurant

N. Ownership	Private	<input checked="" type="checkbox"/>	Local	<input type="checkbox"/>	Federal	<input type="checkbox"/>	State	<input type="checkbox"/>	Mix	<input type="checkbox"/>
---------------------	---------	-------------------------------------	-------	--------------------------	---------	--------------------------	-------	--------------------------	-----	--------------------------

P. UTM X and Y Coordinates	741608.736552841	4275072.32838853
-----------------------------------	------------------	------------------

City Parcel Identification Number	156400080	Additional City Identification Number	156400080
--	-----------	--	-----------

2A. Architect / Builder / Designer / Engineer
E. Hartman (1913)

2B. Architectural Style

2C. Property Type
69 Other: Two-part Commercial

2D. Construction Date	1913		
2E. Alteration Dates	#Name	2F. Date Rebuilt	
		2G. Date Moved	
		2H. Demo Date	

2J. Historic Function
02 Commerce/Trade

2K. Historic Sub-Function

Present Function
19 Vacant/ Not in Use

Q. Area(s) of Significance/Contexts
030 Architecture
070 Community Planning and Development

NR Eligibility	Contributing to district
-----------------------	--------------------------

Integrity
Good to Fair

Survey Report
Dutchtown Survey

Preparer	Survey Date
Historic Preservation Services, LLC	2002 -- 2003

2M. Resource Type	Building
--------------------------	----------

2N. Stories	
Primary Structure	2
Secondary Structure	

2O. Structural Systems
LB Load Bearing Brick

2P. Wall Materials
30 Brick

2Q. Other Materials

2R. Roof Shapes
FT Flat
PR Parapet

2S. Roof Materials
01 None Listed

2T. Roof Features

2U. Foundation Materials
40 Stone

2V. Porch Type
R1 Recessed-1 Story

2W. Plan Code
RC Rectangle

2Z. Sources
Sanborn maps, plat maps, and building permits.



D. Address / Location		
2613	Cherokee	St.
E. City	St. Louis, MO 63118	B. County 191 St. Louis

2I. Owner's Name and Address (if Different)

A. Historic Name	
C. Other Name(s)	

N. Ownership	Private	<input checked="" type="checkbox"/>	Local	<input type="checkbox"/>	Federal	<input type="checkbox"/>	State	<input type="checkbox"/>	Mix	<input type="checkbox"/>
---------------------	---------	-------------------------------------	-------	--------------------------	---------	--------------------------	-------	--------------------------	-----	--------------------------

P. UTM X and Y Coordinates	741599.855628487	4275119.27319486
-----------------------------------	------------------	------------------

City Parcel Identification Number	151900300	Additional City Identification Number	151900300
--	-----------	--	-----------

2A. Architect / Builder / Designer / Engineer
J. Shapiro (1919)
Aug. Shade (1920)
T. Winer (1922)

2B. Architectural Style

2C. Property Type
64 Single Entry with Display Window(s)

2D. Construction Date	c.	1907
------------------------------	----	------

2E. Alteration Dates	#Name	2F. Date Rebuilt	
		2G. Date Moved	
		2H. Demo Date	

2J. Historic Function
02 Commerce/Trade

2K. Historic Sub-Function

Present Function
01 Domestic

Q. Area(s) of Significance/Contexts
030 Architecture
070 Community Planning and Development

NR Eligibility	Contributing to district
-----------------------	--------------------------

Integrity
Excellent

Survey Report
Dutchtown Survey

Preparer	Survey Date
Historic Preservation Services, LLC	2002 -- 2003

2M. Resource Type	Building
--------------------------	----------

2N. Stories	
Primary Structure	2
Secondary Structure	

2O. Structural Systems
LB Load Bearing Brick

2P. Wall Materials
30 Brick

2Q. Other Materials

2R. Roof Shapes
FT Flat
PR Parapet

2S. Roof Materials
01 None Listed

2T. Roof Features

2U. Foundation Materials
40 Stone

2V. Porch Type
R1 Recessed-1 Story

2W. Plan Code
RC Rectangle

2Z. Sources
Sanborn maps, plat maps, and building permits.



SURE-TEL

WANT MORE PHOTOS
OF YOUR PHONE & TV?
CALL US
24 HOURS
1-800-234-5678

2419

D. Address / Location		
2616-20	Cherokee	St.
E. City	St. Louis, MO 63118	B. County 191 St. Louis

2I. Owner's Name and Address (if Different)

A. Historic Name	
C. Other Name(s)	

N. Ownership	Private	<input checked="" type="checkbox"/>	Local	<input type="checkbox"/>	Federal	<input type="checkbox"/>	State	<input type="checkbox"/>	Mix	<input type="checkbox"/>
---------------------	---------	-------------------------------------	-------	--------------------------	---------	--------------------------	-------	--------------------------	-----	--------------------------

P. UTM X and Y Coordinates	741580.865346499	4275063.39922053
-----------------------------------	------------------	------------------

City Parcel Identification Number	156400070	Additional City Identification Number	156400070
--	-----------	--	-----------

2A. Architect / Builder / Designer / Engineer
Hammel Mfg. Co. (1923)
Hoffman Bros. R Co. (1923)
M. C. Bartels (1925)

2B. Architectural Style

2C. Property Type
69 Other: Two-part Commercial

2D. Construction Date	1923		
2E. Alteration Dates	#Name	2F. Date Rebuilt	<input type="checkbox"/>
		2G. Date Moved	<input type="checkbox"/>
		2H. Demo Date	<input type="checkbox"/>

2J. Historic Function
02 Commerce/Trade
01 Domestic

2K. Historic Sub-Function

Present Function
18 Unknown

Q. Area(s) of Significance/Contexts
030 Architecture
070 Community Planning and Development

NR Eligibility	Contributing to district
-----------------------	--------------------------

Integrity
Good to Fair

Survey Report
Dutchtown Survey

Preparer	Survey Date
Historic Preservation Services, LLC	2002 -- 2003

2M. Resource Type	Building
--------------------------	----------

2N. Stories
Primary Structure
Secondary Structure

2O. Structural Systems
UD Undetermined

2P. Wall Materials
01 None Listed

2Q. Other Materials

2R. Roof Shapes
01 None Listed

2S. Roof Materials
01 None Listed

2T. Roof Features

2U. Foundation Materials
01 None Listed

2V. Porch Type
01 None Listed

2W. Plan Code
01 None Listed

2Z. Sources
Sanborn maps, plat maps, and building permits.



D. Address / Location		
2617-19	Cherokee	St.
E. City	St. Louis, MO 63118	B. County 191 St. Louis

2I. Owner's Name and Address (if Different)

A. Historic Name	
C. Other Name(s)	

N. Ownership	Private	<input checked="" type="checkbox"/>	Local	<input type="checkbox"/>	Federal	<input type="checkbox"/>	State	<input type="checkbox"/>	Mix	<input type="checkbox"/>
---------------------	---------	-------------------------------------	-------	--------------------------	---------	--------------------------	-------	--------------------------	-----	--------------------------

P. UTM X and Y Coordinates	741589.612899638	4275120.35456478
-----------------------------------	------------------	------------------

City Parcel Identification Number	151900310	Additional City Identification Number	151900310
--	-----------	--	-----------

2A. Architect / Builder / Designer / Engineer
Wm. Gahl & Co. (1906)
H. Meyer (1911)
Wm. Beguette (1922)

2B. Architectural Style

2C. Property Type
67 Multi-Entry with Display Window(s)

2D. Construction Date	1906		
2E. Alteration Dates	#Name	2F. Date Rebuilt	
		2G. Date Moved	
		2H. Demo Date	

2J. Historic Function
02 Commerce/Trade

2K. Historic Sub-Function

Present Function
02 Commerce/Trade

Q. Area(s) of Significance/Contexts
030 Architecture
070 Community Planning and Development

NR Eligibility	Contributing to district
-----------------------	--------------------------

Integrity
Good to Fair

Survey Report
Dutchtown Survey

Preparer	Survey Date
Historic Preservation Services, LLC	2002 -- 2003

2M. Resource Type	Building
--------------------------	----------

2N. Stories	
Primary Structure	2
Secondary Structure	

2O. Structural Systems
LB Load Bearing Brick

2P. Wall Materials
61 Stucco
30 Brick

2Q. Other Materials
71 Glass

2R. Roof Shapes
FT Flat
PR Parapet

2S. Roof Materials
01 None Listed

2T. Roof Features

2U. Foundation Materials
40 Stone

2V. Porch Type
AW Awning

2W. Plan Code
RC Rectangle

2Z. Sources
Sanborn maps, plat maps, and building permits.







D. Address / Location		
2621-23	Cherokee	St.
E. City St. Louis, MO 63118	B. County	191 St. Louis

2I. Owner's Name and Address (if Different)

A. Historic Name	
C. Other Name(s)	

N. Ownership	Private	<input checked="" type="checkbox"/>	Local	<input type="checkbox"/>	Federal	<input type="checkbox"/>	State	<input type="checkbox"/>	Mix	<input type="checkbox"/>
---------------------	---------	-------------------------------------	-------	--------------------------	---------	--------------------------	-------	--------------------------	-----	--------------------------

P. UTM X and Y Coordinates	741575.069746935	4275122.41050989
-----------------------------------	------------------	------------------

City Parcel Identification Number	151900320	Additional City Identification Number	151900320
--	-----------	--	-----------

2A. Architect / Builder / Designer / Engineer
H. Luehrman (1915)

2B. Architectural Style
Unknown

2C. Property Type

2D. Construction Date	c.	1907
------------------------------	----	------

2E. Alteration Dates	#Name	2F. Date Rebuilt	
		2G. Date Moved	
		2H. Demo Date	

2J. Historic Function
07 Funerary

2K. Historic Sub-Function

Present Function
18 Unknown

Q. Area(s) of Significance/Contexts
030 Architecture
070 Community Planning and Development

NR Eligibility	Contributing to district
-----------------------	--------------------------

Integrity
Good to Fair

Survey Report
Dutchtown Survey

Preparer	Survey Date
Historic Preservation Services, LLC	2002 -- 2003

2M. Resource Type	Building
--------------------------	----------

2N. Stories
Primary Structure
Secondary Structure

2O. Structural Systems
UD Undetermined

2P. Wall Materials
01 None Listed

2Q. Other Materials

2R. Roof Shapes
01 None Listed

2S. Roof Materials
01 None Listed

2T. Roof Features

2U. Foundation Materials
01 None Listed

2V. Porch Type
01 None Listed

2W. Plan Code
01 None Listed

2Z. Sources
Sanborn maps, plat maps, and building permits.





CHEROKEE

FOR SALE
314-629-2736
Prestigious Realty Inc.

VEN. M. S. M. - 1000

D. Address / Location		
2622	Cherokee	St.
E. City	St. Louis, MO 63118	B. County 191 St. Louis

2I. Owner's Name and Address (if Different)

A. Historic Name	
C. Other Name(s)	

N. Ownership	Private	<input checked="" type="checkbox"/>	Local	<input type="checkbox"/>	Federal	<input type="checkbox"/>	State	<input type="checkbox"/>	Mix	<input type="checkbox"/>
---------------------	---------	-------------------------------------	-------	--------------------------	---------	--------------------------	-------	--------------------------	-----	--------------------------

P. UTM X and Y Coordinates	741562.800005114	4275065.94806628
-----------------------------------	------------------	------------------

City Parcel Identification Number	156400060	Additional City Identification Number	156400060
--	-----------	--	-----------

2A. Architect / Builder / Designer / Engineer
G. Baecker (1918)

2B. Architectural Style
43 Second Empire Mansard

2C. Property Type
69 Other: Two-part Commercial

2D. Construction Date	1897		
2E. Alteration Dates	#Name	2F. Date Rebuilt	
		2G. Date Moved	
		2H. Demo Date	

2J. Historic Function
02 Commerce/Trade

2K. Historic Sub-Function

Present Function
02G Restaurant

Q. Area(s) of Significance/Contexts
030 Architecture
070 Community Planning and Development

NR Eligibility	Contributing to district
-----------------------	--------------------------

Integrity
Good to Fair

Survey Report
Dutchtown Survey

Preparer	Survey Date
Historic Preservation Services, LLC	2002 -- 2003

2M. Resource Type	Building
--------------------------	----------

2N. Stories	
Primary Structure	2½
Secondary Structure	

2O. Structural Systems
LB Load Bearing Brick

2P. Wall Materials
30 Brick

2Q. Other Materials

2R. Roof Shapes
FT Flat
PR Parapet
MN Mansard

2S. Roof Materials
01 None Listed
99 Other: Composition Shingle

2T. Roof Features

2U. Foundation Materials
40 Stone

2V. Porch Type
R1 Recessed-1 Story

2W. Plan Code
RC Rectangle

2Z. Sources
Sanborn maps, plat maps, and building permits.



D. Address / Location		
2626	Cherokee	St.
E. City	St. Louis, MO 63118	B. County 191 St. Louis

2I. Owner's Name and Address (if Different)

A. Historic Name	
C. Other Name(s)	

N. Ownership	Private	<input checked="" type="checkbox"/>	Local	<input type="checkbox"/>	Federal	<input type="checkbox"/>	State	<input type="checkbox"/>	Mix	<input type="checkbox"/>
---------------------	---------	-------------------------------------	-------	--------------------------	---------	--------------------------	-------	--------------------------	-----	--------------------------

P. UTM X and Y Coordinates	741532.264781525	4275070.5404319
-----------------------------------	------------------	-----------------

City Parcel Identification Number	156500200	Additional City Identification Number	156500200
--	-----------	--	-----------

2A. Architect / Builder / Designer / Engineer
H. Jeffrey (1913)

2B. Architectural Style

2C. Property Type
69 Other Vernacular: 2-Part Commercial Block

2D. Construction Date		1913
2E. Alteration Dates	#Name	2F. Date Rebuilt
		2G. Date Moved
		2H. Demo Date

2J. Historic Function
02 Commerce/Trade

2K. Historic Sub-Function

Present Function
02 Commerce/Trade

Q. Area(s) of Significance/Contexts
030 Architecture
070 Community Planning and Development

NR Eligibility	Contributing to district
-----------------------	--------------------------

Integrity
Excellent

Survey Report
Dutchtown Survey

Preparer	Survey Date
Historic Preservation Services, LLC	2002 -- 2003

2M. Resource Type	Building
--------------------------	----------

2N. Stories	
Primary Structure	2
Secondary Structure	

2O. Structural Systems
LB Load Bearing Brick

2P. Wall Materials
30 Brick

2Q. Other Materials

2R. Roof Shapes
FT Flat
PR Parapet

2S. Roof Materials
01 None Listed

2T. Roof Features

2U. Foundation Materials
40 Stone

2V. Porch Type

2W. Plan Code
RC Rectangle

2Z. Sources
Sanborn maps, plat maps, and building permits.



GLOBE DRUGS - SELF-SERVICE
SERVE YOURSELF & SAVE

FRESH
LIQUOR
TOBACCO

GLOBE DRUGS - SELF-SERVICE

D. Address / Location		
2627	Cherokee	St.
E. City	St. Louis, MO 63118	B. County 191 St. Louis

2I. Owner's Name and Address (if Different)

A. Historic Name	
C. Other Name(s)	

N. Ownership	Private	<input checked="" type="checkbox"/>	Local	<input type="checkbox"/>	Federal	<input type="checkbox"/>	State	<input type="checkbox"/>	Mix	<input type="checkbox"/>
---------------------	---------	-------------------------------------	-------	--------------------------	---------	--------------------------	-------	--------------------------	-----	--------------------------

P. UTM X and Y Coordinates	741545.377806894	4275125.43468801
-----------------------------------	------------------	------------------

City Parcel Identification Number	151800310	Additional City Identification Number	151800310
--	-----------	--	-----------

2A. Architect / Builder / Designer / Engineer

2B. Architectural Style

2C. Property Type
63 Corner Entrance

2D. Construction Date	c.	1907
2E. Alteration Dates	#Name	2F. Date Rebuilt
		2G. Date Moved
		2H. Demo Date

2J. Historic Function
02 Commerce/Trade

2K. Historic Sub-Function

Present Function
02 Commerce/Trade

Q. Area(s) of Significance/Contexts
030 Architecture
070 Community Planning and Development

NR Eligibility	Contributing to district
-----------------------	--------------------------

Integrity
Excellent

Survey Report
Dutchtown Survey

Preparer	Survey Date
Historic Preservation Services, LLC	2002 -- 2003

2M. Resource Type	Building
--------------------------	----------

2N. Stories	
Primary Structure	2
Secondary Structure	

2O. Structural Systems
LB Load Bearing Brick

2P. Wall Materials
30 Brick

2Q. Other Materials

2R. Roof Shapes
FT Flat
PR Parapet

2S. Roof Materials
01 None Listed

2T. Roof Features

2U. Foundation Materials
40 Stone

2V. Porch Type

2W. Plan Code
RC Rectangle

2Z. Sources
Sanborn maps, plat maps, and building permits.

**Tecuba mbacke
African Shop**

Top High Fashions for Men, Women & Children
314-771-8252

207 CHEROKEE

**Tecuba mbacke
African Shop**

Top High Fashions for Men, Women & Children
207 CHEROKEE 314-771-8252

207 CHEROKEE

314-771-8252

D. Address / Location		
2629-31	Cherokee	St.
E. City St. Louis, MO 63118	B. County	191 St. Louis

2I. Owner's Name and Address (if Different)

A. Historic Name	
C. Other Name(s)	

N. Ownership	Private	<input checked="" type="checkbox"/>	Local	<input type="checkbox"/>	Federal	<input type="checkbox"/>	State	<input type="checkbox"/>	Mix	<input type="checkbox"/>
---------------------	---------	-------------------------------------	-------	--------------------------	---------	--------------------------	-------	--------------------------	-----	--------------------------

P. UTM X and Y Coordinates	741535.480069265	4275126.95291749
-----------------------------------	------------------	------------------

City Parcel Identification Number	151800320	Additional City Identification Number	151800320
--	-----------	--	-----------

2A. Architect / Builder / Designer / Engineer
M. C. Bartels (1909)

2B. Architectural Style
Unknown

2C. Property Type

2D. Construction Date	1909
------------------------------	------

2E. Alteration Dates	#Name	2F. Date Rebuilt	
		2G. Date Moved	
		2H. Demo Date	

2J. Historic Function
02 Commerce/Trade
01 Domestic

2K. Historic Sub-Function

Present Function
18 Unknown

Q. Area(s) of Significance/Contexts
030 Architecture
070 Community Planning and Development

NR Eligibility	Contributing to district
-----------------------	--------------------------

Integrity
Good to Fair

Survey Report
Dutchtown Survey

Preparer	Survey Date
Historic Preservation Services, LLC	2002 -- 2003

2M. Resource Type	Building
--------------------------	----------

2N. Stories
Primary Structure
Secondary Structure

2O. Structural Systems
UD Undetermined

2P. Wall Materials
01 None Listed

2Q. Other Materials

2R. Roof Shapes
01 None Listed

2S. Roof Materials
01 None Listed

2T. Roof Features

2U. Foundation Materials
01 None Listed

2V. Porch Type
01 None Listed

2W. Plan Code
01 None Listed

2Z. Sources
Sanborn maps, plat maps, and building permits.



LIBERTY WIRELESS

OPEN

SALE

D. Address / Location		
2634	Cherokee	St.
E. City	St. Louis, MO 63118	B. County 191 St. Louis

2I. Owner's Name and Address (if Different)

A. Historic Name	
C. Other Name(s)	

N. Ownership	Private	<input checked="" type="checkbox"/>	Local	<input type="checkbox"/>	Federal	<input type="checkbox"/>	State	<input type="checkbox"/>	Mix	<input type="checkbox"/>
---------------------	---------	-------------------------------------	-------	--------------------------	---------	--------------------------	-------	--------------------------	-----	--------------------------

P. UTM X and Y Coordinates	741509.634121845	4275073.53044481
-----------------------------------	------------------	------------------

City Parcel Identification Number	156500185	Additional City Identification Number	156500185
--	-----------	--	-----------

2A. Architect / Builder / Designer / Engineer
U. Ruhaack (1913)

2B. Architectural Style

2C. Property Type
69 Other: Two-part Commercial

2D. Construction Date	1913		
2E. Alteration Dates	#Name	2F. Date Rebuilt	
		2G. Date Moved	
		2H. Demo Date	

2J. Historic Function
02 Commerce/Trade

2K. Historic Sub-Function

Present Function
02 Commerce/Trade

Q. Area(s) of Significance/Contexts
030 Architecture
070 Community Planning and Development

NR Eligibility	Contributing to district
-----------------------	--------------------------

Integrity
Good to Fair

Survey Report
Dutchtown Survey

Preparer	Survey Date
Historic Preservation Services, LLC	2002 -- 2003

2M. Resource Type	Building
--------------------------	----------

2N. Stories	
Primary Structure	2
Secondary Structure	

2O. Structural Systems
LB Load Bearing Brick

2P. Wall Materials
40 Stone
30 Brick

2Q. Other Materials

2R. Roof Shapes
FT Flat
PR Parapet

2S. Roof Materials
01 None Listed

2T. Roof Features

2U. Foundation Materials
40 Stone

2V. Porch Type
R1 Recessed-1 Story

2W. Plan Code
RC Rectangle

2Z. Sources
Sanborn maps, plat maps, and building permits.

NS
S
BY

**EL
CHICO BAKERY**

OUR GOODS ARE FRESH THEY'RE GOOD MEET US

648-2212


OPEN





660-212

OPEN



D. Address / Location		
2635	Cherokee	St.
E. City	St. Louis, MO 63118	B. County 191 St. Louis

2I. Owner's Name and Address (if Different)

A. Historic Name	
C. Other Name(s)	

N. Ownership	Private	<input checked="" type="checkbox"/>	Local	<input type="checkbox"/>	Federal	<input type="checkbox"/>	State	<input type="checkbox"/>	Mix	<input type="checkbox"/>
---------------------	---------	-------------------------------------	-------	--------------------------	---------	--------------------------	-------	--------------------------	-----	--------------------------

P. UTM X and Y Coordinates	741524.118560844	4275128.43486334
-----------------------------------	------------------	------------------

City Parcel Identification Number	151800330	Additional City Identification Number	151800330
--	-----------	--	-----------

2A. Architect / Builder / Designer / Engineer
L. Grome (1909)

2B. Architectural Style

2C. Property Type
69 Other: One-part Commercial

2D. Construction Date		1909
2E. Alteration Dates	#Name	2F. Date Rebuilt
		2G. Date Moved
		2H. Demo Date

2J. Historic Function
02 Commerce/Trade

2K. Historic Sub-Function

Present Function
02 Commerce/Trade

Q. Area(s) of Significance/Contexts
030 Architecture
070 Community Planning and Development

NR Eligibility	Contributing to district
-----------------------	--------------------------

Integrity
Good to Fair

Survey Report
Dutchtown Survey

Preparer	Survey Date
Historic Preservation Services, LLC	2002 -- 2003

2M. Resource Type	Building
--------------------------	----------

2N. Stories	
Primary Structure	1
Secondary Structure	

2O. Structural Systems
LB Load Bearing Brick

2P. Wall Materials
30 Brick

2Q. Other Materials

2R. Roof Shapes
FT Flat
PR Parapet

2S. Roof Materials
01 None Listed

2T. Roof Features

2U. Foundation Materials
40 Stone

2V. Porch Type
R1 Recessed-1 Story
SI Side

2W. Plan Code
RC Rectangle

2Z. Sources
Sanborn maps, plat maps, and building permits.



COMIDAS ZAPATERIA CINTOS
LA MODA
CD's BOTAS SOMBREROS

D. Address / Location		
2636	Cherokee	St.
E. City	St. Louis, MO 63118	B. County 191 St. Louis

2I. Owner's Name and Address (if Different)

A. Historic Name	
C. Other Name(s)	

N. Ownership	Private	<input checked="" type="checkbox"/>	Local	<input type="checkbox"/>	Federal	<input type="checkbox"/>	State	<input type="checkbox"/>	Mix	<input type="checkbox"/>
---------------------	---------	-------------------------------------	-------	--------------------------	---------	--------------------------	-------	--------------------------	-----	--------------------------

P. UTM X and Y Coordinates	741504.577077381	4275074.57476529
-----------------------------------	------------------	------------------

City Parcel Identification Number	156500180	Additional City Identification Number	156500180
--	-----------	--	-----------

2A. Architect / Builder / Designer / Engineer
J. Ruhl (1912)

2B. Architectural Style

2C. Property Type
69 Other: Two-part Commercial

2D. Construction Date	c.	1907
2E. Alteration Dates	#Name	2F. Date Rebuilt
		2G. Date Moved
		2H. Demo Date

2J. Historic Function
02 Commerce/Trade

2K. Historic Sub-Function

Present Function
01 Domestic

Q. Area(s) of Significance/Contexts
030 Architecture
070 Community Planning and Development

NR Eligibility	Contributing to district
-----------------------	--------------------------

Integrity
Good to Fair

Survey Report
Dutchtown Survey

Preparer	Survey Date
Historic Preservation Services, LLC	2002 -- 2003

2M. Resource Type	Building
--------------------------	----------

2N. Stories	
Primary Structure	2
Secondary Structure	

2O. Structural Systems
LB Load Bearing Brick

2P. Wall Materials
30 Brick

2Q. Other Materials

2R. Roof Shapes
FT Flat
PR Parapet

2S. Roof Materials
01 None Listed

2T. Roof Features

2U. Foundation Materials
40 Stone

2V. Porch Type
AW Awning

2W. Plan Code
RC Rectangle

2Z. Sources
Sanborn maps, plat maps, and building permits.



KAGSDALE BEAUTY SALON

2630

*Ragsdale
Beauty Shop*

FOR SALE BY OWNER
Call 940-840-8400
Call 940-840-8400

D. Address / Location		
2637-39	Cherokee	St.
E. City	St. Louis, MO 63118	B. County 191 St. Louis

2I. Owner's Name and Address (if Different)

A. Historic Name	
C. Other Name(s)	

N. Ownership	Private	<input checked="" type="checkbox"/>	Local	<input type="checkbox"/>	Federal	<input type="checkbox"/>	State	<input type="checkbox"/>	Mix	<input type="checkbox"/>
---------------------	---------	-------------------------------------	-------	--------------------------	---------	--------------------------	-------	--------------------------	-----	--------------------------

P. UTM X and Y Coordinates	741511.361153461	4275130.31104557
-----------------------------------	------------------	------------------

City Parcel Identification Number	151800340	Additional City Identification Number	151800340
--	-----------	--	-----------

2A. Architect / Builder / Designer / Engineer
Theo. Ratz (1919)

2B. Architectural Style

2C. Property Type
69 Other: One-part Commercial

2D. Construction Date	c.	1907
2E. Alteration Dates	#Name	2F. Date Rebuilt
		2G. Date Moved
		2H. Demo Date

2J. Historic Function
02 Commerce/Trade

2K. Historic Sub-Function

Present Function
02 Commerce/Trade

Q. Area(s) of Significance/Contexts
030 Architecture
070 Community Planning and Development

NR Eligibility	Contributing to district
-----------------------	--------------------------

Integrity
Good to Fair

Survey Report
Dutchtown Survey

Preparer	Survey Date
Historic Preservation Services, LLC	2002 -- 2003

2M. Resource Type	Building
--------------------------	----------

2N. Stories	
Primary Structure	1
Secondary Structure	

2O. Structural Systems
LB Load Bearing Brick

2P. Wall Materials
30 Brick

2Q. Other Materials

2R. Roof Shapes
FT Flat
PR Parapet

2S. Roof Materials
01 None Listed

2T. Roof Features

2U. Foundation Materials
40 Stone

2V. Porch Type
R1 Recessed-1 Story

2W. Plan Code
RC Rectangle

2Z. Sources
Sanborn maps, plat maps, and building permits.



SUBWAY

D. Address / Location		
2638	Cherokee	St.
E. City	St. Louis, MO 63118	B. County 191 St. Louis

2I. Owner's Name and Address (if Different)

A. Historic Name	
C. Other Name(s)	

N. Ownership	Private	<input checked="" type="checkbox"/>	Local	<input type="checkbox"/>	Federal	<input type="checkbox"/>	State	<input type="checkbox"/>	Mix	<input type="checkbox"/>
---------------------	---------	-------------------------------------	-------	--------------------------	---------	--------------------------	-------	--------------------------	-----	--------------------------

P. UTM X and Y Coordinates	741494.989930506	4275075.55951337
-----------------------------------	------------------	------------------

City Parcel Identification Number	156500170	Additional City Identification Number	156500170
--	-----------	--	-----------

2A. Architect / Builder / Designer / Engineer

2B. Architectural Style
43 Second Empire Mansard

2C. Property Type
69 Other: Two-part Commercial

2D. Construction Date	c.	1907
2E. Alteration Dates	#Name	2F. Date Rebuilt
		2G. Date Moved
		2H. Demo Date

2J. Historic Function
02 Commerce/Trade

2K. Historic Sub-Function

Present Function
02 Commerce/Trade

Q. Area(s) of Significance/Contexts
030 Architecture
070 Community Planning and Development

NR Eligibility	Contributing to district
-----------------------	--------------------------

Integrity
Good to Fair

Survey Report
Dutchtown Survey

Preparer	Survey Date
Historic Preservation Services, LLC	2002 -- 2003

2M. Resource Type	Building
--------------------------	----------

2N. Stories	
Primary Structure	2½
Secondary Structure	

2O. Structural Systems
LB Load Bearing Brick

2P. Wall Materials
30 Brick

2Q. Other Materials

2R. Roof Shapes
FT Flat
PR Parapet
MN Mansard

2S. Roof Materials
01 None Listed
99 Other: Composition Shingle

2T. Roof Features
DR Dormer

2U. Foundation Materials
40 Stone

2V. Porch Type
01 None Listed

2W. Plan Code
RC Rectangle

2Z. Sources
Sanborn maps, plat maps, and building permits.



Family
CARRY OUT & DINER
Deli Market

HARDEN
AND SONS

T.P.M.

ALUN 2630

D. Address / Location		
2643-45	Cherokee	St.
E. City	St. Louis, MO 63118	B. County 191 St. Louis

2I. Owner's Name and Address (if Different)

A. Historic Name	
C. Other Name(s)	

N. Ownership	Private	<input checked="" type="checkbox"/>	Local	<input type="checkbox"/>	Federal	<input type="checkbox"/>	State	<input type="checkbox"/>	Mix	<input type="checkbox"/>
---------------------	---------	-------------------------------------	-------	--------------------------	---------	--------------------------	-------	--------------------------	-----	--------------------------

P. UTM X and Y Coordinates	741496.718674234	4275132.44783012
-----------------------------------	------------------	------------------

City Parcel Identification Number	151800350	Additional City Identification Number	151800350
--	-----------	--	-----------

2A. Architect / Builder / Designer / Engineer
A. W. Riewe (A), E. Stoetznier (B) (1903)
J. Fisher & Sons (1913)

2B. Architectural Style

2C. Property Type
64 Single Entry with Display Window(s)

2D. Construction Date	1903		
2E. Alteration Dates	#Name	2F. Date Rebuilt	
		2G. Date Moved	
		2H. Demo Date	

2J. Historic Function
02 Commerce/Trade

2K. Historic Sub-Function

Present Function
02 Commerce/Trade

Q. Area(s) of Significance/Contexts
030 Architecture
070 Community Planning and Development

NR Eligibility	Non-contributing to district
-----------------------	------------------------------

Integrity
Poor

Survey Report
Dutchtown Survey

Preparer	Survey Date
Historic Preservation Services, LLC	2002 -- 2003

2M. Resource Type	Building
--------------------------	----------

2N. Stories	
Primary Structure	2
Secondary Structure	

2O. Structural Systems
LB Load Bearing Brick

2P. Wall Materials
30 Brick
61 Stucco

2Q. Other Materials
20 Wood
71 Glass

2R. Roof Shapes
FT Flat
GB Gable

2S. Roof Materials
01 None Listed
99 Other: Composition Shingle

2T. Roof Features

2U. Foundation Materials
40 Stone

2V. Porch Type
R1 Recessed-1 Story

2W. Plan Code
RC Rectangle

2Z. Sources
Sanborn maps, plat maps, and building permits.



D. Address / Location		
2644	Cherokee	St.
E. City	St. Louis, MO 63118	B. County 191 St. Louis

2I. Owner's Name and Address (if Different)

A. Historic Name	
C. Other Name(s)	

N. Ownership	Private	<input checked="" type="checkbox"/>	Local	<input type="checkbox"/>	Federal	<input type="checkbox"/>	State	<input type="checkbox"/>	Mix	<input type="checkbox"/>
---------------------	---------	-------------------------------------	-------	--------------------------	---------	--------------------------	-------	--------------------------	-----	--------------------------

P. UTM X and Y Coordinates	741483.967939227	4275076.45084055
-----------------------------------	------------------	------------------

City Parcel Identification Number	156500160	Additional City Identification Number	156500160
--	-----------	--	-----------

2A. Architect / Builder / Designer / Engineer
E. Stosberg (1912)
J. Shapiro (1924)

2B. Architectural Style
Unknown

2C. Property Type

2D. Construction Date	c.	1907
------------------------------	----	------

2E. Alteration Dates	#Name	2F. Date Rebuilt	
		2G. Date Moved	
		2H. Demo Date	

2J. Historic Function
02 Commerce/Trade

2K. Historic Sub-Function

Present Function
18 Unknown

Q. Area(s) of Significance/Contexts
030 Architecture
070 Community Planning and Development

NR Eligibility	Non-contributing to district
-----------------------	------------------------------

Integrity
Poor

Survey Report
Dutchtown Survey

Preparer	Survey Date
Historic Preservation Services, LLC	2002 -- 2003

2M. Resource Type	Building
--------------------------	----------

2N. Stories
Primary Structure
Secondary Structure

2O. Structural Systems
UD Undetermined

2P. Wall Materials
01 None Listed

2Q. Other Materials

2R. Roof Shapes
01 None Listed

2S. Roof Materials
01 None Listed

2T. Roof Features

2U. Foundation Materials
01 None Listed

2V. Porch Type
01 None Listed

2W. Plan Code
01 None Listed

2Z. Sources
Sanborn maps, plat maps, and building permits.

DJ'S MUSIC & FASHIONS

CD • DVD •
VIDEOS
CASSETTES

(314)762-0602

ER

BEAUTICIANS ON DUTY

• Haircutting • Waxing • Pedicures
• Manicures • Facials • Eyebrows
• Makeup • Tanning • Relaxation
• Massage • Shampoo • Blowdry

HOLLYWOOD BEAUTICIAN

HEARS
607

**DJ'S
MUSIC &
FASHIONS**

(314): 2-06-02

Men, Ladies
& Children



D. Address / Location		
2646	Cherokee	St.
E. City	St. Louis, MO 63118	B. County 191 St. Louis

2I. Owner's Name and Address (if Different)

A. Historic Name	
C. Other Name(s)	

N. Ownership	Private	<input checked="" type="checkbox"/>	Local	<input type="checkbox"/>	Federal	<input type="checkbox"/>	State	<input type="checkbox"/>	Mix	<input type="checkbox"/>
---------------------	---------	-------------------------------------	-------	--------------------------	---------	--------------------------	-------	--------------------------	-----	--------------------------

P. UTM X and Y Coordinates	741476.834551557	4275077.9961395
-----------------------------------	------------------	-----------------

City Parcel Identification Number	156500150	Additional City Identification Number	156500150
--	-----------	--	-----------

2A. Architect / Builder / Designer / Engineer
W. J. Rahsack (1915)
H. Hartwell (1916)

2B. Architectural Style

2C. Property Type
69 Other: Two-part Commercial

2D. Construction Date	1909		
2E. Alteration Dates	#Name	2F. Date Rebuilt	
		2G. Date Moved	
		2H. Demo Date	

2J. Historic Function
02 Commerce/Trade

2K. Historic Sub-Function

Present Function
02 Commerce/Trade

Q. Area(s) of Significance/Contexts
030 Architecture
070 Community Planning and Development

NR Eligibility	Contributing to district
-----------------------	--------------------------

Integrity
Good to Fair

Survey Report
Dutchtown Survey

Preparer	Survey Date
Historic Preservation Services, LLC	2002 -- 2003

2M. Resource Type	Building
--------------------------	----------

2N. Stories	
Primary Structure	2
Secondary Structure	

2O. Structural Systems
LB Load Bearing Brick

2P. Wall Materials
30 Brick
62 Terra Cotta

2Q. Other Materials

2R. Roof Shapes
FT Flat
PR Parapet

2S. Roof Materials
01 None Listed

2T. Roof Features

2U. Foundation Materials
40 Stone

2V. Porch Type
R1 Recessed-1 Story

2W. Plan Code
RC Rectangle

2Z. Sources
Sanborn maps, plat maps, and building permits.



T SHOP
771-0909

8448



D. Address / Location		
2648	Cherokee	St.
E. City	St. Louis, MO 63118	B. County 191 St. Louis

2I. Owner's Name and Address (if Different)

A. Historic Name	
C. Other Name(s)	

N. Ownership	Private	<input checked="" type="checkbox"/>	Local	<input type="checkbox"/>	Federal	<input type="checkbox"/>	State	<input type="checkbox"/>	Mix	<input type="checkbox"/>
---------------------	---------	-------------------------------------	-------	--------------------------	---------	--------------------------	-------	--------------------------	-----	--------------------------

P. UTM X and Y Coordinates	741469.191435702	4275079.21644631
-----------------------------------	------------------	------------------

City Parcel Identification Number	156500140	Additional City Identification Number	156500140
--	-----------	--	-----------

2A. Architect / Builder / Designer / Engineer
W. D. Miles (1911)

2B. Architectural Style

2C. Property Type
69 Other: Two-part Commercial

2D. Construction Date	1911		
2E. Alteration Dates	#Name	2F. Date Rebuilt	
		2G. Date Moved	
		2H. Demo Date	

2J. Historic Function
02 Commerce/Trade

2K. Historic Sub-Function

Present Function
02 Commerce/Trade

Q. Area(s) of Significance/Contexts
030 Architecture
070 Community Planning and Development

NR Eligibility	Contributing to district
-----------------------	--------------------------

Integrity
Good to Fair

Survey Report
Dutchtown Survey

Preparer	Survey Date
Historic Preservation Services, LLC	2002 -- 2003

2M. Resource Type	Building
--------------------------	----------

2N. Stories	
Primary Structure	2
Secondary Structure	

2O. Structural Systems
LB Load Bearing Brick

2P. Wall Materials
30 Brick

2Q. Other Materials

2R. Roof Shapes
FT Flat
PR Parapet

2S. Roof Materials
01 None Listed

2T. Roof Features

2U. Foundation Materials
40 Stone

2V. Porch Type
01 None Listed

2W. Plan Code
RC Rectangle

2Z. Sources
Sanborn maps, plat maps, and building permits.



D. Address / Location		
2649	Cherokee	St.
E. City	St. Louis, MO 63118	B. County 191 St. Louis

2I. Owner's Name and Address (if Different)

A. Historic Name	
C. Other Name(s)	

N. Ownership	Private	<input checked="" type="checkbox"/>	Local	<input type="checkbox"/>	Federal	<input type="checkbox"/>	State	<input type="checkbox"/>	Mix	<input type="checkbox"/>
---------------------	---------	-------------------------------------	-------	--------------------------	---------	--------------------------	-------	--------------------------	-----	--------------------------

P. UTM X and Y Coordinates	741477.506510832	4275135.46076507
-----------------------------------	------------------	------------------

City Parcel Identification Number	151800376	Additional City Identification Number	151800376
--	-----------	--	-----------

2A. Architect / Builder / Designer / Engineer
F. J. Burg (1908)
C. Lantner (1911)

2B. Architectural Style

2C. Property Type
63 Corner Entrance

2D. Construction Date	1908		
2E. Alteration Dates	#Name	2F. Date Rebuilt	
		2G. Date Moved	
		2H. Demo Date	

2J. Historic Function
02 Commerce/Trade

2K. Historic Sub-Function

Present Function
02 Commerce/Trade

Q. Area(s) of Significance/Contexts
030 Architecture
070 Community Planning and Development

NR Eligibility	Contributing to district
-----------------------	--------------------------

Integrity
Good to Fair

Survey Report
Dutchtown Survey

Preparer	Survey Date
Historic Preservation Services, LLC	2002 -- 2003

2M. Resource Type	Building
--------------------------	----------

2N. Stories	
Primary Structure	2
Secondary Structure	

2O. Structural Systems
LB Load Bearing Brick

2P. Wall Materials
30 Brick
61 Stucco

2Q. Other Materials

2R. Roof Shapes
FT Flat
PR Parapet

2S. Roof Materials
01 None Listed

2T. Roof Features

2U. Foundation Materials
40 Stone

2V. Porch Type
R1 Recessed-1 Story

2W. Plan Code
RC Rectangle

2Z. Sources
Sanborn maps, plat maps, and building permits.



D. Address / Location		
2700	Cherokee	St.
E. City	St. Louis, MO 63118	B. County 191 St. Louis

2I. Owner's Name and Address (if Different)

A. Historic Name	
C. Other Name(s)	

N. Ownership	Private	<input checked="" type="checkbox"/>	Local	<input type="checkbox"/>	Federal	<input type="checkbox"/>	State	<input type="checkbox"/>	Mix	<input type="checkbox"/>
---------------------	---------	-------------------------------------	-------	--------------------------	---------	--------------------------	-------	--------------------------	-----	--------------------------

P. UTM X and Y Coordinates	741438.450500938	4275083.18409472
-----------------------------------	------------------	------------------

City Parcel Identification Number	156800170	Additional City Identification Number	156800170
--	-----------	--	-----------

2A. Architect / Builder / Designer / Engineer

2B. Architectural Style

2C. Property Type
69 Other: Two-part Commercial

2D. Construction Date	c.	1907
2E. Alteration Dates	#Name	2F. Date Rebuilt
		2G. Date Moved
		2H. Demo Date

2J. Historic Function
01 Domestic

2K. Historic Sub-Function

Present Function
02 Commerce/Trade

Q. Area(s) of Significance/Contexts
030 Architecture
070 Community Planning and Development

NR Eligibility	Contributing to district
-----------------------	--------------------------

Integrity
Good to Fair

Survey Report
Dutchtown Survey

Preparer	Survey Date
Historic Preservation Services, LLC	2002 -- 2003

2M. Resource Type	Building
--------------------------	----------

2N. Stories	
Primary Structure	2
Secondary Structure	

2O. Structural Systems
LB Load Bearing Brick

2P. Wall Materials
30 Brick
62 Terra Cotta

2Q. Other Materials

2R. Roof Shapes
FT Flat
PR Parapet

2S. Roof Materials
01 None Listed

2T. Roof Features

2U. Foundation Materials
40 Stone

2V. Porch Type
AW Awning

2W. Plan Code
01 None Listed

2Z. Sources
Sanborn maps, plat maps, and building permits.



D. Address / Location		
2701	Cherokee	St.
E. City	St. Louis, MO 63118	B. County 191 St. Louis

2I. Owner's Name and Address (if Different)

A. Historic Name	
C. Other Name(s)	

N. Ownership	Private	<input checked="" type="checkbox"/>	Local	<input type="checkbox"/>	Federal	<input type="checkbox"/>	State	<input type="checkbox"/>	Mix	<input type="checkbox"/>
---------------------	---------	-------------------------------------	-------	--------------------------	---------	--------------------------	-------	--------------------------	-----	--------------------------

P. UTM X and Y Coordinates	741446.670091558	4275139.63530281
-----------------------------------	------------------	------------------

City Parcel Identification Number	151500290	Additional City Identification Number	151500290
--	-----------	--	-----------

2A. Architect / Builder / Designer / Engineer
R. Paules, R. Paulus, C. Franke (1909)
E. Strosberg (1910)
W. Elias (1917, 1924)

2B. Architectural Style

2C. Property Type
64 Single Entry with Display Window(s)

2D. Construction Date	1909		
2E. Alteration Dates	#Name	2F. Date Rebuilt	
		2G. Date Moved	
		2H. Demo Date	

2J. Historic Function
01 Domestic

2K. Historic Sub-Function

Present Function
02 Commerce/Trade

Q. Area(s) of Significance/Contexts
030 Architecture
070 Community Planning and Development

NR Eligibility	Contributing to district
-----------------------	--------------------------

Integrity
Good to Fair

Survey Report
Dutchtown Survey

Preparer	Survey Date
Historic Preservation Services, LLC	2002 -- 2003

2M. Resource Type	Building
--------------------------	----------

2N. Stories	
Primary Structure	1
Secondary Structure	

2O. Structural Systems
LB Load Bearing Brick

2P. Wall Materials
30 Brick

2Q. Other Materials

2R. Roof Shapes
FT Flat
PR Parapet

2S. Roof Materials
01 None Listed

2T. Roof Features

2U. Foundation Materials
40 Stone

2V. Porch Type
AW Awning

2W. Plan Code
RC Rectangle

2Z. Sources
Sanborn maps, plat maps, and building permits.



D. Address / Location		
2703	Cherokee	St.
E. City	St. Louis, MO 63118	B. County 191 St. Louis

2I. Owner's Name and Address (if Different)

A. Historic Name	
C. Other Name(s)	

N. Ownership	Private	<input checked="" type="checkbox"/>	Local	<input type="checkbox"/>	Federal	<input type="checkbox"/>	State	<input type="checkbox"/>	Mix	<input type="checkbox"/>
---------------------	---------	-------------------------------------	-------	--------------------------	---------	--------------------------	-------	--------------------------	-----	--------------------------

P. UTM X and Y Coordinates	741434.580263937	4275141.39398086
-----------------------------------	------------------	------------------

City Parcel Identification Number	151500300	Additional City Identification Number	151500300
--	-----------	--	-----------

--

2A. Architect / Builder / Designer / Engineer
W. Elias (1917, 1924)
Nat Abrahams (1924)

2B. Architectural Style
Unknown

2C. Property Type

2D. Construction Date	c.	1907
------------------------------	----	------

2E. Alteration Dates	#Name	2F. Date Rebuilt	<input type="checkbox"/>
		2G. Date Moved	<input type="checkbox"/>
		2H. Demo Date	<input type="checkbox"/>

2J. Historic Function
02 Commerce/Trade

2K. Historic Sub-Function

Present Function
18 Unknown

Q. Area(s) of Significance/Contexts
030 Architecture
070 Community Planning and Development

NR Eligibility	Contributing to district
-----------------------	--------------------------

Integrity
Good to Fair

Survey Report
Dutchtown Survey

Preparer	Survey Date
Historic Preservation Services, LLC	2002 -- 2003

2M. Resource Type	Building
--------------------------	----------

2N. Stories	
Primary Structure	<input type="checkbox"/>
Secondary Structure	<input type="checkbox"/>

2O. Structural Systems
UD Undetermined

2P. Wall Materials
01 None Listed

2Q. Other Materials

2R. Roof Shapes
01 None Listed

2S. Roof Materials
01 None Listed

2T. Roof Features

2U. Foundation Materials
01 None Listed

2V. Porch Type
01 None Listed

2W. Plan Code
01 None Listed

2Z. Sources
Sanborn maps, plat maps, and building permits.

CO BEAUTY

WIGS

SALE
10 50

D. Address / Location		
2705	Cherokee	St.
E. City	St. Louis, MO 63118	B. County 191 St. Louis

2I. Owner's Name and Address (if Different)

A. Historic Name	
C. Other Name(s)	

N. Ownership	Private	<input checked="" type="checkbox"/>	Local	<input type="checkbox"/>	Federal	<input type="checkbox"/>	State	<input type="checkbox"/>	Mix	<input type="checkbox"/>
---------------------	---------	-------------------------------------	-------	--------------------------	---------	--------------------------	-------	--------------------------	-----	--------------------------

P. UTM X and Y Coordinates	741425.540513235	4275142.76873785
-----------------------------------	------------------	------------------

City Parcel Identification Number	151500310	Additional City Identification Number	151500310
--	-----------	--	-----------

2A. Architect / Builder / Designer / Engineer
A. Hess (1911)

2B. Architectural Style

2C. Property Type
64 Single Entry with Display Window(s)

2D. Construction Date	1911		
2E. Alteration Dates	#Name	2F. Date Rebuilt	
		2G. Date Moved	
		2H. Demo Date	

2J. Historic Function
02 Commerce/Trade

2K. Historic Sub-Function

Present Function
02 Commerce/Trade

Q. Area(s) of Significance/Contexts
030 Architecture
070 Community Planning and Development

NR Eligibility	Contributing to district
-----------------------	--------------------------

Integrity
Good to Fair

Survey Report
Dutchtown Survey

Preparer	Survey Date
Historic Preservation Services, LLC	2002 -- 2003

2M. Resource Type	Building
--------------------------	----------

2N. Stories	
Primary Structure	2
Secondary Structure	

2O. Structural Systems
LB Load Bearing Brick

2P. Wall Materials
30 Brick

2Q. Other Materials

2R. Roof Shapes
FT Flat
PR Parapet

2S. Roof Materials
01 None Listed

2T. Roof Features

2U. Foundation Materials
40 Stone

2V. Porch Type
AW Awning

2W. Plan Code
RC Rectangle

2Z. Sources
Sanborn maps, plat maps, and building permits.



OPEN TILL 8 PM

COCO BEAUTY

WIGS

D. Address / Location		
2709-11	Cherokee	St.
E. City	St. Louis, MO 63118	B. County 191 St. Louis

2I. Owner's Name and Address (if Different)

A. Historic Name	
C. Other Name(s)	

N. Ownership	Private	<input checked="" type="checkbox"/>	Local	<input type="checkbox"/>	Federal	<input type="checkbox"/>	State	<input type="checkbox"/>	Mix	<input type="checkbox"/>
---------------------	---------	-------------------------------------	-------	--------------------------	---------	--------------------------	-------	--------------------------	-----	--------------------------

P. UTM X and Y Coordinates	741417.222163055	4275143.70746536
-----------------------------------	------------------	------------------

City Parcel Identification Number	151500330	Additional City Identification Number	151500330
--	-----------	--	-----------

--

2A. Architect / Builder / Designer / Engineer
Theo. H. Ratz (1912)

2B. Architectural Style
80 Other

2C. Property Type

2D. Construction Date	c.	1907
------------------------------	----	------

2E. Alteration Dates	#Name	2F. Date Rebuilt	
		2G. Date Moved	
		2H. Demo Date	

2J. Historic Function
02 Commerce/Trade

2K. Historic Sub-Function

Present Function
01 Domestic

Q. Area(s) of Significance/Contexts
030 Architecture
070 Community Planning and Development

NR Eligibility	Non-contributing to district
-----------------------	------------------------------

Integrity
Poor

Survey Report
Dutchtown Survey

Preparer	Survey Date
Historic Preservation Services, LLC	2002 -- 2003

2M. Resource Type	Building
--------------------------	----------

2N. Stories	
Primary Structure	1
Secondary Structure	

2O. Structural Systems
LB Load Bearing Brick

2P. Wall Materials
65 Concrete
30 Brick

2Q. Other Materials

2R. Roof Shapes
FT Flat
PR Parapet

2S. Roof Materials
01 None Listed

2T. Roof Features

2U. Foundation Materials
40 Stone

2V. Porch Type
AW Awning

2W. Plan Code
RC Rectangle

2Z. Sources
Sanborn maps, plat maps, and building permits.

J-AUDIO CAR STEREO & SPEAKERS

WABER

GOODS

D. Address / Location		
2710-16	Cherokee	St.
E. City	St. Louis, MO 63118	B. County 191 St. Louis

2I. Owner's Name and Address (if Different)

A. Historic Name	
C. Other Name(s)	

N. Ownership	Private	<input checked="" type="checkbox"/>	Local	<input type="checkbox"/>	Federal	<input type="checkbox"/>	State	<input type="checkbox"/>	Mix	<input type="checkbox"/>
---------------------	---------	-------------------------------------	-------	--------------------------	---------	--------------------------	-------	--------------------------	-----	--------------------------

P. UTM X and Y Coordinates	741419.580585685	4275085.72834628
-----------------------------------	------------------	------------------

City Parcel Identification Number	156800160	Additional City Identification Number	156800160
--	-----------	--	-----------

2A. Architect / Builder / Designer / Engineer
W. L. Denham (1911)
Holestine Mfg. Co. (1911)
McKelvey C. Co. (1922)

2B. Architectural Style

2C. Property Type
69 Other: Two-part Commercial

2D. Construction Date	1911		
2E. Alteration Dates	#Name	2F. Date Rebuilt	
		2G. Date Moved	
		2H. Demo Date	

2J. Historic Function
01 Domestic

2K. Historic Sub-Function

Present Function
02 Commerce/Trade

Q. Area(s) of Significance/Contexts
030 Architecture
070 Community Planning and Development

NR Eligibility	Contributing to district
-----------------------	--------------------------

Integrity
Good to Fair

Survey Report
Dutchtown Survey

Preparer	Survey Date
Historic Preservation Services, LLC	2002 -- 2003

2M. Resource Type	Building
--------------------------	----------

2N. Stories	
Primary Structure	2
Secondary Structure	

2O. Structural Systems
LB Load Bearing Brick

2P. Wall Materials
30 Brick

2Q. Other Materials

2R. Roof Shapes
FT Flat
PR Parapet

2S. Roof Materials
01 None Listed

2T. Roof Features

2U. Foundation Materials
40 Stone

2V. Porch Type

2W. Plan Code
RC Rectangle

2Z. Sources
Sanborn maps, plat maps, and building permits.



SHOES

A LO

PROPER
SHOE STORE

ONE

D. Address / Location		
2713-17	Cherokee	St.
E. City St. Louis, MO 63118	B. County	191 St. Louis

2I. Owner's Name and Address (if Different)

A. Historic Name	
C. Other Name(s)	

N. Ownership	Private		Local		Federal		State		Mix	
---------------------	---------	--	-------	--	---------	--	-------	--	-----	--

P. UTM X and Y Coordinates		
-----------------------------------	--	--

City Parcel Identification Number		Additional City Identification Number	
--	--	--	--

--

2A. Architect / Builder / Designer / Engineer

2B. Architectural Style

2C. Property Type

2D. Construction Date			
2E. Alteration Dates	#Name	2F. Date Rebuilt	
		2G. Date Moved	
		2H. Demo Date	

2J. Historic Function

2K. Historic Sub-Function

Present Function

Q. Area(s) of Significance/Contexts

NR Eligibility	
-----------------------	--

Integrity

Survey Report

Preparer	Survey Date

2M. Resource Type	
--------------------------	--

2N. Stories	
Primary Structure	
Secondary Structure	

2O. Structural Systems

2P. Wall Materials

2Q. Other Materials

2R. Roof Shapes

2S. Roof Materials

2T. Roof Features

2U. Foundation Materials

2V. Porch Type

2W. Plan Code

2Z. Sources



D. Address / Location		
2715	Cherokee	St.
E. City	St. Louis, MO 63118	B. County 191 St. Louis

2I. Owner's Name and Address (if Different)

A. Historic Name	
C. Other Name(s)	

N. Ownership	Private	<input checked="" type="checkbox"/>	Local	<input type="checkbox"/>	Federal	<input type="checkbox"/>	State	<input type="checkbox"/>	Mix	<input type="checkbox"/>
---------------------	---------	-------------------------------------	-------	--------------------------	---------	--------------------------	-------	--------------------------	-----	--------------------------

P. UTM X and Y Coordinates	741407.883688303	4275145.41193296
-----------------------------------	------------------	------------------

City Parcel Identification Number	151500340	Additional City Identification Number	151500340
--	-----------	--	-----------

2A. Architect / Builder / Designer / Engineer
Favorite Am. Co. (1918)

2B. Architectural Style

2C. Property Type
69 Other: Two-part Commercial

2D. Construction Date	c.	1907
2E. Alteration Dates	#Name	2F. Date Rebuilt
		2G. Date Moved
		2H. Demo Date

2J. Historic Function
02 Commerce/Trade
01 Domestic

2K. Historic Sub-Function

Present Function
18 Unknown

Q. Area(s) of Significance/Contexts
030 Architecture
070 Community Planning and Development

NR Eligibility	Contributing to district
-----------------------	--------------------------

Integrity
Good to Fair

Survey Report
Dutchtown Survey

Preparer	Survey Date
Historic Preservation Services, LLC	2002 -- 2003

2M. Resource Type	Building
--------------------------	----------

2N. Stories
Primary Structure
Secondary Structure

2O. Structural Systems
UD Undetermined

2P. Wall Materials
01 None Listed

2Q. Other Materials

2R. Roof Shapes
01 None Listed

2S. Roof Materials
01 None Listed

2T. Roof Features

2U. Foundation Materials
01 None Listed

2V. Porch Type
01 None Listed

2W. Plan Code
01 None Listed

2Z. Sources
Sanborn maps, plat maps, and building permits.



D. Address / Location		
2718	Cherokee	St.
E. City	St. Louis, MO 63118	B. County 191 St. Louis

2I. Owner's Name and Address (if Different)

A. Historic Name	
C. Other Name(s)	

N. Ownership	Private	<input checked="" type="checkbox"/>	Local	<input type="checkbox"/>	Federal	<input type="checkbox"/>	State	<input type="checkbox"/>	Mix	<input type="checkbox"/>
---------------------	---------	-------------------------------------	-------	--------------------------	---------	--------------------------	-------	--------------------------	-----	--------------------------

P. UTM X and Y Coordinates	741392.542689846	4275089.29265613
-----------------------------------	------------------	------------------

City Parcel Identification Number	156800150	Additional City Identification Number	156800150
--	-----------	--	-----------

--

2A. Architect / Builder / Designer / Engineer
Holestine Mfg. Co. (1911)

2B. Architectural Style
Unknown

2C. Property Type

2D. Construction Date	c.	1907
------------------------------	----	------

2E. Alteration Dates	#Name	2F. Date Rebuilt	
		2G. Date Moved	
		2H. Demo Date	

2J. Historic Function
02 Commerce/Trade
01 Domestic

2K. Historic Sub-Function

Present Function
18 Unknown

Q. Area(s) of Significance/Contexts
030 Architecture
070 Community Planning and Development

NR Eligibility	Contributing to district
-----------------------	--------------------------

Integrity
Good to Fair

Survey Report
Dutchtown Survey

Preparer	Survey Date
Historic Preservation Services, LLC	2002 -- 2003

2M. Resource Type	Building
--------------------------	----------

2N. Stories
Primary Structure
Secondary Structure

2O. Structural Systems
UD Undetermined

2P. Wall Materials
01 None Listed

2Q. Other Materials

2R. Roof Shapes
01 None Listed

2S. Roof Materials
01 None Listed

2T. Roof Features


2U. Foundation Materials
01 None Listed

2V. Porch Type
01 None Listed

2W. Plan Code
01 None Listed

2Z. Sources
Sanborn maps, plat maps, and building permits.





CHEROKEE PLACE

SOUTH SIDE
OUTLET

SALE

SALE

D. Address / Location		
2719-25	Cherokee	St.
E. City St. Louis, MO 63118	B. County	191 St. Louis

2I. Owner's Name and Address (if Different)

A. Historic Name	
C. Other Name(s)	

N. Ownership	Private	<input checked="" type="checkbox"/>	Local	<input type="checkbox"/>	Federal	<input type="checkbox"/>	State	<input type="checkbox"/>	Mix	<input type="checkbox"/>
---------------------	---------	-------------------------------------	-------	--------------------------	---------	--------------------------	-------	--------------------------	-----	--------------------------

P. UTM X and Y Coordinates	741388.04967481	4275148.19428117
-----------------------------------	-----------------	------------------

City Parcel Identification Number	151500350	Additional City Identification Number	151500350
--	-----------	--	-----------

--

2A. Architect / Builder / Designer / Engineer
J. Neglar (1909)
Theo. H. Ratz (1918)

2B. Architectural Style

2C. Property Type
69 Other: Two-part Commercial

2D. Construction Date	c.	1907
2E. Alteration Dates	#Name	2F. Date Rebuilt
		2G. Date Moved
		2H. Demo Date

2J. Historic Function
02 Commerce/Trade
01 Domestic

2K. Historic Sub-Function

Present Function
18 Unknown

Q. Area(s) of Significance/Contexts
030 Architecture
070 Community Planning and Development

NR Eligibility	Contributing to district
-----------------------	--------------------------

Integrity
Good to Fair

Survey Report
Dutchtown Survey

Preparer	Survey Date
Historic Preservation Services, LLC	2002 -- 2003

2M. Resource Type	Building
--------------------------	----------

2N. Stories
Primary Structure
Secondary Structure

2O. Structural Systems
UD Undetermined

2P. Wall Materials
01 None Listed

2Q. Other Materials

2R. Roof Shapes
01 None Listed

2S. Roof Materials
01 None Listed

2T. Roof Features

2U. Foundation Materials
01 None Listed

2V. Porch Type
01 None Listed

2W. Plan Code
01 None Listed

2Z. Sources
Sanborn maps, plat maps, and building permits.



D. Address / Location		
2726	Cherokee	St.
E. City	St. Louis, MO 63118	B. County 191 St. Louis

2I. Owner's Name and Address (if Different)

A. Historic Name	
C. Other Name(s)	

N. Ownership	Private	<input checked="" type="checkbox"/>	Local	<input type="checkbox"/>	Federal	<input type="checkbox"/>	State	<input type="checkbox"/>	Mix	<input type="checkbox"/>
---------------------	---------	-------------------------------------	-------	--------------------------	---------	--------------------------	-------	--------------------------	-----	--------------------------

P. UTM X and Y Coordinates	741372.268623291	4275099.93050533
-----------------------------------	------------------	------------------

City Parcel Identification Number	156800140	Additional City Identification Number	156800140
--	-----------	--	-----------

--

2A. Architect / Builder / Designer / Engineer

2B. Architectural Style

2C. Property Type

2D. Construction Date		N/A	
2E. Alteration Dates	#Name	2F. Date Rebuilt	
		2G. Date Moved	
		2H. Demo Date	

2J. Historic Function
01 Domestic

2K. Historic Sub-Function

Present Function
19 Vacant/Not in Use

Q. Area(s) of Significance/Contexts
030 Architecture
070 Community Planning and Development

NR Eligibility

Integrity

Survey Report
Dutchtown Survey

Preparer	Survey Date
Historic Preservation Services, LLC	2002 -- 2003

2M. Resource Type

2N. Stories
Primary Structure
Secondary Structure

2O. Structural Systems

2P. Wall Materials

2Q. Other Materials

2R. Roof Shapes

2S. Roof Materials

2T. Roof Features

2U. Foundation Materials

2V. Porch Type

2W. Plan Code

2Z. Sources
Sanborn maps, plat maps, and building permits.



D. Address / Location		
2728	Cherokee	St.
E. City St. Louis, MO 63118	B. County	191 St. Louis

2I. Owner's Name and Address (if Different)

A. Historic Name	
C. Other Name(s)	

N. Ownership	Private		Local		Federal		State		Mix	
---------------------	---------	--	-------	--	---------	--	-------	--	-----	--

P. UTM X and Y Coordinates		
-----------------------------------	--	--

City Parcel Identification Number		Additional City Identification Number	
--	--	--	--

--

2A. Architect / Builder / Designer / Engineer

2B. Architectural Style

2C. Property Type

2D. Construction Date			
2E. Alteration Dates	#Name	2F. Date Rebuilt	
		2G. Date Moved	
		2H. Demo Date	

2J. Historic Function

2K. Historic Sub-Function

Present Function

Q. Area(s) of Significance/Contexts

NR Eligibility	
-----------------------	--

Integrity

Survey Report

Preparer	Survey Date

2M. Resource Type	
--------------------------	--

2N. Stories	
Primary Structure	
Secondary Structure	

2O. Structural Systems

2P. Wall Materials

2Q. Other Materials

2R. Roof Shapes

2S. Roof Materials

2T. Roof Features

2U. Foundation Materials

2V. Porch Type

2W. Plan Code

2Z. Sources



D. Address / Location		
2730-34	Cherokee	St.
E. City	St. Louis, MO 63118	B. County 191 St. Louis

2I. Owner's Name and Address (if Different)

A. Historic Name	
C. Other Name(s)	

N. Ownership	Private	<input checked="" type="checkbox"/>	Local	<input type="checkbox"/>	Federal	<input type="checkbox"/>	State	<input type="checkbox"/>	Mix	<input type="checkbox"/>
---------------------	---------	-------------------------------------	-------	--------------------------	---------	--------------------------	-------	--------------------------	-----	--------------------------

P. UTM X and Y Coordinates	741331.478131685	4275097.67685117
-----------------------------------	------------------	------------------

City Parcel Identification Number	156900210	Additional City Identification Number	156900210
--	-----------	--	-----------

--

2A. Architect / Builder / Designer / Engineer

2B. Architectural Style

2C. Property Type
69 Other: One-part Commercial

2D. Construction Date	1936
------------------------------	------

2E. Alteration Dates	#Name	2F. Date Rebuilt	
		2G. Date Moved	
		2H. Demo Date	

2J. Historic Function
02 Commerce/Trade

2K. Historic Sub-Function

Present Function
02 Commerce/Trade

Q. Area(s) of Significance/Contexts
030 Architecture
070 Community Planning and Development

NR Eligibility	Contributing to district
-----------------------	--------------------------

Integrity
Good to Fair

Survey Report
Dutchtown Survey

Preparer	Survey Date
Historic Preservation Services, LLC	2002 -- 2003

2M. Resource Type	Building
--------------------------	----------

2N. Stories	
Primary Structure	1
Secondary Structure	

2O. Structural Systems
LB Load Bearing Brick

2P. Wall Materials
30 Brick
61 Stucco

2Q. Other Materials
71 Glass

2R. Roof Shapes
FT Flat
PR Parapet

2S. Roof Materials
01 None Listed

2T. Roof Features

2U. Foundation Materials
40 Stone

2V. Porch Type

2W. Plan Code
RC Rectangle

2Z. Sources
Sanborn maps, plat maps, and building permits.



D. Address / Location		
2731-41	Cherokee	St.
E. City St. Louis, MO 63118	B. County	191 St. Louis

2I. Owner's Name and Address (if Different)

A. Historic Name	
C. Other Name(s)	

N. Ownership	Private	<input checked="" type="checkbox"/>	Local	<input type="checkbox"/>	Federal	<input type="checkbox"/>	State	<input type="checkbox"/>	Mix	<input type="checkbox"/>
---------------------	---------	-------------------------------------	-------	--------------------------	---------	--------------------------	-------	--------------------------	-----	--------------------------

P. UTM X and Y Coordinates	741335.206994501	4275155.94671348
-----------------------------------	------------------	------------------

City Parcel Identification Number	151400270	Additional City Identification Number	151400270
--	-----------	--	-----------

2A. Architect / Builder / Designer / Engineer
Bothe-Welch C. Co. (1913)
E. Freund (1915)
Campbell & Dwyer (1919)

2B. Architectural Style
Unknown

2C. Property Type

2D. Construction Date	1913
------------------------------	------

2E. Alteration Dates	#Name	2F. Date Rebuilt	
		2G. Date Moved	
		2H. Demo Date	

2J. Historic Function
02 Commerce/Trade

2K. Historic Sub-Function

Present Function
18 Unknown

Q. Area(s) of Significance/Contexts
030 Architecture
070 Community Planning and Development

NR Eligibility	Contributing to district
-----------------------	--------------------------

Integrity
Good to Fair

Survey Report
Dutchtown Survey

Preparer	Survey Date
Historic Preservation Services, LLC	2002 -- 2003

2M. Resource Type	Building
--------------------------	----------

2N. Stories
Primary Structure
Secondary Structure

2O. Structural Systems
UD Undetermined

2P. Wall Materials
01 None Listed

2Q. Other Materials

2R. Roof Shapes
01 None Listed

2S. Roof Materials
01 None Listed

2T. Roof Features

2U. Foundation Materials
01 None Listed

2V. Porch Type
01 None Listed

2W. Plan Code
01 None Listed

2Z. Sources
Sanborn maps, plat maps, and building permits.





D. Address / Location		
2732	Cherokee	St.
E. City	St. Louis, MO 63118	B. County 191 St. Louis

2I. Owner's Name and Address (if Different)

A. Historic Name	
C. Other Name(s)	

N. Ownership	Private		Local		Federal		State		Mix	
---------------------	---------	--	-------	--	---------	--	-------	--	-----	--

P. UTM X and Y Coordinates		
-----------------------------------	--	--

City Parcel Identification Number		Additional City Identification Number	
--	--	--	--

--

2A. Architect / Builder / Designer / Engineer

2B. Architectural Style

2C. Property Type

2D. Construction Date			
2E. Alteration Dates	#Name	2F. Date Rebuilt	
		2G. Date Moved	
		2H. Demo Date	

2J. Historic Function

2K. Historic Sub-Function

Present Function

Q. Area(s) of Significance/Contexts

NR Eligibility	
-----------------------	--

Integrity

Survey Report

Preparer	Survey Date

2M. Resource Type	
--------------------------	--

2N. Stories	
Primary Structure	
Secondary Structure	

2O. Structural Systems

2P. Wall Materials

2Q. Other Materials

2R. Roof Shapes

2S. Roof Materials

2T. Roof Features

2U. Foundation Materials

2V. Porch Type

2W. Plan Code

2Z. Sources



D. Address / Location		
2738	Cherokee	St.
E. City	St. Louis, MO 63118	B. County 191 St. Louis

2I. Owner's Name and Address (if Different)

A. Historic Name	
C. Other Name(s)	

N. Ownership	Private	<input checked="" type="checkbox"/>	Local	<input type="checkbox"/>	Federal	<input type="checkbox"/>	State	<input type="checkbox"/>	Mix	<input type="checkbox"/>
---------------------	---------	-------------------------------------	-------	--------------------------	---------	--------------------------	-------	--------------------------	-----	--------------------------

P. UTM X and Y Coordinates	741319.151119561	4275099.35103477
-----------------------------------	------------------	------------------

City Parcel Identification Number	156900200	Additional City Identification Number	156900200
--	-----------	--	-----------

2A. Architect / Builder / Designer / Engineer

2B. Architectural Style

2C. Property Type
69 Other: Two-part Commercial

2D. Construction Date	c.	1907
2E. Alteration Dates	#Name	2F. Date Rebuilt
		2G. Date Moved
		2H. Demo Date

2J. Historic Function
02 Commerce/Trade

2K. Historic Sub-Function

Present Function
02 Commerce/Trade

Q. Area(s) of Significance/Contexts
030 Architecture
070 Community Planning and Development

NR Eligibility	Contributing to district
-----------------------	--------------------------

Integrity
Good to Fair

Survey Report
Dutchtown Survey

Preparer	Survey Date
Historic Preservation Services, LLC	2002 -- 2003

2M. Resource Type	Building
--------------------------	----------

2N. Stories	
Primary Structure	2
Secondary Structure	

2O. Structural Systems
LB Load Bearing Brick

2P. Wall Materials
30 Brick

2Q. Other Materials

2R. Roof Shapes
FT Flat
PR Parapet

2S. Roof Materials
01 None Listed

2T. Roof Features

2U. Foundation Materials
40 Stone

2V. Porch Type
01 None Listed

2W. Plan Code
RC Rectangle

2Z. Sources
Sanborn maps, plat maps, and building permits.



2708

D. Address / Location		
2740	Cherokee	St.
E. City	St. Louis, MO 63118	B. County 191 St. Louis

2I. Owner's Name and Address (if Different)

A. Historic Name	
C. Other Name(s)	

N. Ownership	Private	<input checked="" type="checkbox"/>	Local	<input type="checkbox"/>	Federal	<input type="checkbox"/>	State	<input type="checkbox"/>	Mix	<input type="checkbox"/>
---------------------	---------	-------------------------------------	-------	--------------------------	---------	--------------------------	-------	--------------------------	-----	--------------------------

P. UTM X and Y Coordinates	741310.871089899	4275100.40396515
-----------------------------------	------------------	------------------

City Parcel Identification Number	156900190	Additional City Identification Number	156900190
--	-----------	--	-----------

2A. Architect / Builder / Designer / Engineer
H. Luehrman (1907)

2B. Architectural Style

2C. Property Type
69 Other: Two-part Commercial

2D. Construction Date	1907		
2E. Alteration Dates	#Name	2F. Date Rebuilt	
		2G. Date Moved	
		2H. Demo Date	

2J. Historic Function
02 Commerce/Trade

2K. Historic Sub-Function

Present Function
02 Commerce/Trade

Q. Area(s) of Significance/Contexts
030 Architecture
070 Community Planning and Development

NR Eligibility	Contributing to district
-----------------------	--------------------------

Integrity
Good to Fair

Survey Report
Dutchtown Survey

Preparer	Survey Date
Historic Preservation Services, LLC	2002 -- 2003

2M. Resource Type	Building
--------------------------	----------

2N. Stories	
Primary Structure	2
Secondary Structure	

2O. Structural Systems
LB Load Bearing Brick

2P. Wall Materials
30 Brick

2Q. Other Materials

2R. Roof Shapes
FT Flat
PR Parapet

2S. Roof Materials
01 None Listed

2T. Roof Features

2U. Foundation Materials
40 Stone

2V. Porch Type
R1 Recessed-1 Story

2W. Plan Code
RC Rectangle

2Z. Sources
Sanborn maps, plat maps, and building permits.



D. Address / Location		
2742-44	Cherokee	St.
E. City St. Louis, MO 63118	B. County	191 St. Louis

2I. Owner's Name and Address (if Different)

A. Historic Name	
C. Other Name(s)	

N. Ownership	Private	<input checked="" type="checkbox"/>	Local	<input type="checkbox"/>	Federal	<input type="checkbox"/>	State	<input type="checkbox"/>	Mix	<input type="checkbox"/>
---------------------	---------	-------------------------------------	-------	--------------------------	---------	--------------------------	-------	--------------------------	-----	--------------------------

P. UTM X and Y Coordinates	741300.876100191	4275101.74252681
-----------------------------------	------------------	------------------

City Parcel Identification Number	156900180	Additional City Identification Number	156900180
--	-----------	--	-----------

--

2A. Architect / Builder / Designer / Engineer
H. Hinrich (1921)

2B. Architectural Style

2C. Property Type
69 Other: Two-part Commercial

2D. Construction Date	1921		
2E. Alteration Dates	#Name	2F. Date Rebuilt	
		2G. Date Moved	
		2H. Demo Date	

2J. Historic Function
02 Commerce/Trade
01 Domestic

2K. Historic Sub-Function

Present Function
18 Unknown

Q. Area(s) of Significance/Contexts
030 Architecture
070 Community Planning and Development

NR Eligibility	Contributing to district
-----------------------	--------------------------

Integrity
Good to Fair

Survey Report
Dutchtown Survey

Preparer	Survey Date
Historic Preservation Services, LLC	2002 -- 2003

2M. Resource Type	Building
--------------------------	----------

2N. Stories
Primary Structure
Secondary Structure

2O. Structural Systems
UD Undetermined

2P. Wall Materials
01 None Listed

2Q. Other Materials

2R. Roof Shapes
01 None Listed

2S. Roof Materials
01 None Listed

2T. Roof Features

2U. Foundation Materials
01 None Listed

2V. Porch Type
01 None Listed

2W. Plan Code
01 None Listed

2Z. Sources
Sanborn maps, plat maps, and building permits.



Beauty Salon

PHILLYS
SALADS
PASTAS

\$7 STEAKS
1/2 BURGERS
WINGS

THE
DINER
Cafe
PH 77

OPEN

D. Address / Location		
2743-53	Cherokee	St.
E. City	St. Louis, MO 63118	B. County 191 St. Louis

2I. Owner's Name and Address (if Different)

A. Historic Name	
C. Other Name(s)	

N. Ownership	Private	<input checked="" type="checkbox"/>	Local	<input type="checkbox"/>	Federal	<input type="checkbox"/>	State	<input type="checkbox"/>	Mix	<input type="checkbox"/>
---------------------	---------	-------------------------------------	-------	--------------------------	---------	--------------------------	-------	--------------------------	-----	--------------------------

P. UTM X and Y Coordinates	741294.183303254	4275161.64682216
-----------------------------------	------------------	------------------

City Parcel Identification Number	151400285	Additional City Identification Number	151400285
--	-----------	--	-----------

2A. Architect / Builder / Designer / Engineer
George Uhle (1907)
Theo Ratz (1918)

2B. Architectural Style

2C. Property Type
69 Other: One-part Commercial

2D. Construction Date		MOD
2E. Alteration Dates	#Name	2F. Date Rebuilt
		2G. Date Moved
		2H. Demo Date

2J. Historic Function

2K. Historic Sub-Function

Present Function
02 Commerce/Trade

Q. Area(s) of Significance/Contexts
030 Architecture
070 Community Planning and Development

NR Eligibility	Less than 50 years of age
-----------------------	---------------------------

Integrity
Good to Fair

Survey Report
Dutchtown Survey

Preparer	Survey Date
Historic Preservation Services, LLC	2002 -- 2003

2M. Resource Type	Building
--------------------------	----------

2N. Stories	
Primary Structure	1
Secondary Structure	

2O. Structural Systems
LB Load Bearing Brick

2P. Wall Materials
01 None Listed

2Q. Other Materials

2R. Roof Shapes
FT Flat
PR Parapet

2S. Roof Materials
01 None Listed

2T. Roof Features

2U. Foundation Materials
40 Stone

2V. Porch Type
R1 Recessed-1 Story

2W. Plan Code
RC Rectangle

2Z. Sources
Sanborn maps, plat maps, and building permits.



D. Address / Location		
2744	Cherokee	St.
E. City	St. Louis, MO 63118	B. County 191 St. Louis

2I. Owner's Name and Address (if Different)

A. Historic Name	
C. Other Name(s)	

N. Ownership	Private		Local		Federal		State		Mix	
---------------------	---------	--	-------	--	---------	--	-------	--	-----	--

P. UTM X and Y Coordinates		
-----------------------------------	--	--

City Parcel Identification Number		Additional City Identification Number	
--	--	--	--

--

2A. Architect / Builder / Designer / Engineer

2B. Architectural Style

2C. Property Type

2D. Construction Date			
2E. Alteration Dates	#Name	2F. Date Rebuilt	
		2G. Date Moved	
		2H. Demo Date	

2J. Historic Function

2K. Historic Sub-Function

Present Function

Q. Area(s) of Significance/Contexts

NR Eligibility	
-----------------------	--

Integrity

Survey Report

Preparer	Survey Date

2M. Resource Type	
--------------------------	--

2N. Stories	
Primary Structure	
Secondary Structure	

2O. Structural Systems

2P. Wall Materials

2Q. Other Materials

2R. Roof Shapes

2S. Roof Materials

2T. Roof Features

2U. Foundation Materials

2V. Porch Type

2W. Plan Code

2Z. Sources



Beauty alon

PHILIP
SALON
SALON

MYRONS
R. BENTLEY
MIRIS

THE BEST
CUTTING
CUTTING

OPEN
CUTTING
CUTTING

W&B BLDG

W&B BLDG

D. Address / Location		
2746	Cherokee	St.
E. City	St. Louis, MO 63118	B. County 191 St. Louis

2I. Owner's Name and Address (if Different)

A. Historic Name	
C. Other Name(s)	

N. Ownership	Private	<input checked="" type="checkbox"/>	Local	<input type="checkbox"/>	Federal	<input type="checkbox"/>	State	<input type="checkbox"/>	Mix	<input type="checkbox"/>
---------------------	---------	-------------------------------------	-------	--------------------------	---------	--------------------------	-------	--------------------------	-----	--------------------------

P. UTM X and Y Coordinates	741290.80992882	4275103.14466915
-----------------------------------	-----------------	------------------

City Parcel Identification Number	156900170	Additional City Identification Number	156900170
--	-----------	--	-----------

2A. Architect / Builder / Designer / Engineer

2B. Architectural Style

2C. Property Type
69 Other Vernacular: 1-Part Commercial Block

2D. Construction Date	1921		
2E. Alteration Dates	#Name	2F. Date Rebuilt	
		2G. Date Moved	
		2H. Demo Date	

2J. Historic Function
02 Commerce/Trade

2K. Historic Sub-Function

Present Function
02 Commerce/Trade

Q. Area(s) of Significance/Contexts
030 Architecture
070 Community Planning and Development

NR Eligibility	Non-contributing to district
-----------------------	------------------------------

Integrity
Poor

Survey Report
Dutchtown Survey

Preparer	Survey Date
Historic Preservation Services, LLC	2002 -- 2003

2M. Resource Type	Building
--------------------------	----------

2N. Stories	
Primary Structure	1
Secondary Structure	

2O. Structural Systems
LB Load Bearing Brick

2P. Wall Materials
30 Brick
61 Stucco

2Q. Other Materials

2R. Roof Shapes
FT Flat
PR Parapet

2S. Roof Materials
01 None Listed

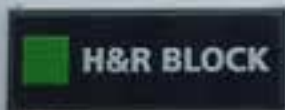
2T. Roof Features

2U. Foundation Materials
40 Stone

2V. Porch Type

2W. Plan Code
RC Rectangle

2Z. Sources
Sanborn maps, plat maps, and building permits.



star money on the spot
fund anticipation loan

didn't use
in last year?
we'll check
your return



D. Address / Location		
2748-50	Cherokee	St.
E. City St. Louis, MO 63118	B. County 191 St. Louis	

2I. Owner's Name and Address (if Different)

A. Historic Name	
C. Other Name(s)	

N. Ownership	Private	<input checked="" type="checkbox"/>	Local	<input type="checkbox"/>	Federal	<input type="checkbox"/>	State	<input type="checkbox"/>	Mix	<input type="checkbox"/>
---------------------	---------	-------------------------------------	-------	--------------------------	---------	--------------------------	-------	--------------------------	-----	--------------------------

P. UTM X and Y Coordinates	741282.494655742	4275104.27718728
-----------------------------------	------------------	------------------

City Parcel Identification Number	156900165	Additional City Identification Number	156900165
--	-----------	--	-----------

2A. Architect / Builder / Designer / Engineer

2B. Architectural Style
Unknown

2C. Property Type

2D. Construction Date	1921
------------------------------	------

2E. Alteration Dates	#Name	2F. Date Rebuilt	
		2G. Date Moved	
		2H. Demo Date	

2J. Historic Function
02 Commerce/Trade
01 Domestic

2K. Historic Sub-Function

Present Function
18 Unknown

Q. Area(s) of Significance/Contexts
030 Architecture
070 Community Planning and Development

NR Eligibility	Non-contributing to district
-----------------------	------------------------------

Integrity
Poor

Survey Report
Dutchtown Survey

Preparer	Survey Date
Historic Preservation Services, LLC	2002 -- 2003

2M. Resource Type	Building
--------------------------	----------

2N. Stories
Primary Structure
Secondary Structure

2O. Structural Systems
UD Undetermined

2P. Wall Materials
01 None Listed

2Q. Other Materials

2R. Roof Shapes
01 None Listed

2S. Roof Materials
01 None Listed

2T. Roof Features

2U. Foundation Materials
01 None Listed

2V. Porch Type
01 None Listed

2W. Plan Code
01 None Listed

2Z. Sources
Sanborn maps, plat maps, and building permits.

at
wey on the
spot
entertainment space

2000 LA BODEGA

2000 LA BODEGA



TORTILLA FACTORY

TORTILLERIA

LA BODEGA
LATINO AMERICANO

LA BODEGA

LA BODEGA
LATINO AMERICANO

D. Address / Location		
2752	Cherokee	St.
E. City	St. Louis, MO 63118	B. County 191 St. Louis

2I. Owner's Name and Address (if Different)

A. Historic Name	
C. Other Name(s)	

N. Ownership	Private	<input checked="" type="checkbox"/>	Local	<input type="checkbox"/>	Federal	<input type="checkbox"/>	State	<input type="checkbox"/>	Mix	<input type="checkbox"/>
---------------------	---------	-------------------------------------	-------	--------------------------	---------	--------------------------	-------	--------------------------	-----	--------------------------

P. UTM X and Y Coordinates	741273.371541409	4275116.29461034
-----------------------------------	------------------	------------------

City Parcel Identification Number	156900155	Additional City Identification Number	156900155
--	-----------	--	-----------

2A. Architect / Builder / Designer / Engineer

2B. Architectural Style
47 Romanesque

2C. Property Type
69 Other: Two-part Commercial

2D. Construction Date		1893
2E. Alteration Dates	#Name	2F. Date Rebuilt
		2G. Date Moved
		2H. Demo Date

2J. Historic Function
02 Commerce/Trade

2K. Historic Sub-Function

Present Function
02 Commerce/Trade

Q. Area(s) of Significance/Contexts
030 Architecture
070 Community Planning and Development

NR Eligibility	Contributing to district
-----------------------	--------------------------

Integrity
Good to Fair

Survey Report
Dutchtown Survey

Preparer	Survey Date
Historic Preservation Services, LLC	2002 -- 2003

2M. Resource Type	Building
--------------------------	----------

2N. Stories	
Primary Structure	2
Secondary Structure	

2O. Structural Systems
LB Load Bearing Brick

2P. Wall Materials
30 Brick

2Q. Other Materials

2R. Roof Shapes
FT Flat
PR Parapet

2S. Roof Materials
01 None Listed

2T. Roof Features
TW Tower/Turret

2U. Foundation Materials
40 Stone

2V. Porch Type
01 None Listed

2W. Plan Code
RC Rectangle

2Z. Sources
Sanborn maps, plat maps, and building permits.





Handwritten sign on the left window: "WILL REMODEL SUIT FOR LEASE 314 664-0200"

Handwritten sign on the right window: "WILL REMODEL SUIT FOR LEASE 314 664-0200"

06/13/2002

D. Address / Location		
2801	Cherokee	St.
E. City	St. Louis, MO 63118	B. County 191 St. Louis

2I. Owner's Name and Address (if Different)

A. Historic Name	
C. Other Name(s)	Las Carnitas

N. Ownership	Private	<input checked="" type="checkbox"/>	Local	<input type="checkbox"/>	Federal	<input type="checkbox"/>	State	<input type="checkbox"/>	Mix	<input type="checkbox"/>
---------------------	---------	-------------------------------------	-------	--------------------------	---------	--------------------------	-------	--------------------------	-----	--------------------------

P. UTM X and Y Coordinates	741234.44886272	4275159.09272736
-----------------------------------	-----------------	------------------

City Parcel Identification Number	151100340	Additional City Identification Number	151100340
--	-----------	--	-----------

2A. Architect / Builder / Designer / Engineer

2B. Architectural Style

2C. Property Type
69 Other Vernacular

2D. Construction Date		MOD
2E. Alteration Dates	#Name	2F. Date Rebuilt
		2G. Date Moved
		2H. Demo Date

2J. Historic Function

2K. Historic Sub-Function

Present Function
02 Commerce/Trade
02G Restaurant

Q. Area(s) of Significance/Contexts
030 Architecture
070 Community Planning and Development

NR Eligibility	Less than 50 years of age
-----------------------	---------------------------

Integrity
Good to Fair

Survey Report
Dutchtown Survey

Preparer	Survey Date
Historic Preservation Services, LLC	2002 -- 2003

2M. Resource Type	Building
--------------------------	----------

2N. Stories	
Primary Structure	1
Secondary Structure	

2O. Structural Systems
LB Load Bearing Brick

2P. Wall Materials
30 Brick

2Q. Other Materials

2R. Roof Shapes
FT Flat
OT Other: Half Mansard

2S. Roof Materials
01 None Listed
99 Other: Composition Shingle

2T. Roof Features

2U. Foundation Materials
65 Concrete

2V. Porch Type
ST Stoop

2W. Plan Code
IR Irregular

2Z. Sources
Sanborn maps, plat maps, and building permits.



LONCHERIA

LAS
CARNITAS

LAS
CARNITAS

D. Address / Location		
2811	Cherokee	St.
E. City	St. Louis, MO 63118	B. County 191 St. Louis

2I. Owner's Name and Address (if Different)

A. Historic Name	
C. Other Name(s)	

N. Ownership	Private	<input checked="" type="checkbox"/>	Local	<input type="checkbox"/>	Federal	<input type="checkbox"/>	State	<input type="checkbox"/>	Mix	<input type="checkbox"/>
---------------------	---------	-------------------------------------	-------	--------------------------	---------	--------------------------	-------	--------------------------	-----	--------------------------

P. UTM X and Y Coordinates	741234.44886272	4275159.09272736
-----------------------------------	-----------------	------------------

City Parcel Identification Number	151100340	Additional City Identification Number	151100340
--	-----------	--	-----------

2A. Architect / Builder / Designer / Engineer

2B. Architectural Style

2C. Property Type
69 Other: One-part Commercial

2D. Construction Date	c.	1907
2E. Alteration Dates	#Name	2F. Date Rebuilt
		2G. Date Moved
		2H. Demo Date

2J. Historic Function
02 Commerce/Trade

2K. Historic Sub-Function

Present Function
02 Commerce/Trade

Q. Area(s) of Significance/Contexts
030 Architecture
070 Community Planning and Development

NR Eligibility	Contributing to district
-----------------------	--------------------------

Integrity
Good to Fair

Survey Report
Dutchtown Survey

Preparer	Survey Date
Historic Preservation Services, LLC	2002 -- 2003

2M. Resource Type	Building
--------------------------	----------

2N. Stories	
Primary Structure	1
Secondary Structure	

2O. Structural Systems
LB Load Bearing Brick

2P. Wall Materials
30 Brick

2Q. Other Materials

2R. Roof Shapes
FT Flat
PR Parapet

2S. Roof Materials
01 None Listed

2T. Roof Features

2U. Foundation Materials
40 Stone

2V. Porch Type
ST Stoop

2W. Plan Code
RC Rectangle

2Z. Sources
Sanborn maps, plat maps, and building permits.



ECONOMIC
SHOP
2811



CASA MEXICANA
LATINO AMERICANA
NADERIA AMERICANA
MEXICO VIVE AHÍ

¡NUESTROS CLIENTES CARRERAN ENTREGANDO SUS TRÁMITES!
PELADORES WILL BE TINKING



D. Address / Location		
2816	Cherokee	St.
E. City	St. Louis, MO 63118	B. County 191 St. Louis

2I. Owner's Name and Address (if Different)

A. Historic Name	
C. Other Name(s)	

N. Ownership	Private	<input checked="" type="checkbox"/>	Local	<input type="checkbox"/>	Federal	<input type="checkbox"/>	State	<input type="checkbox"/>	Mix	<input type="checkbox"/>
---------------------	---------	-------------------------------------	-------	--------------------------	---------	--------------------------	-------	--------------------------	-----	--------------------------

P. UTM X and Y Coordinates	741201.315234913	4275119.800867
-----------------------------------	------------------	----------------

City Parcel Identification Number	157200210	Additional City Identification Number	157200210
--	-----------	--	-----------

2A. Architect / Builder / Designer / Engineer
P. Binz (1918)

2B. Architectural Style

2C. Property Type
64 Single Entry with Display Window(s)

2D. Construction Date	c.	1907
2E. Alteration Dates	#Name	2F. Date Rebuilt
		2G. Date Moved
		2H. Demo Date

2J. Historic Function
02 Commerce/Trade

2K. Historic Sub-Function

Present Function
02 Commerce/Trade

Q. Area(s) of Significance/Contexts
030 Architecture
070 Community Planning and Development

NR Eligibility	Contributing to district
-----------------------	--------------------------

Integrity
Good to Fair

Survey Report
Dutchtown Survey

Preparer	Survey Date
Historic Preservation Services, LLC	2002 -- 2003

2M. Resource Type	Building
--------------------------	----------

2N. Stories	
Primary Structure	2
Secondary Structure	

2O. Structural Systems
LB Load Bearing Brick

2P. Wall Materials
30 Brick
62 Terra Cotta

2Q. Other Materials

2R. Roof Shapes
FT Flat
PR Parapet

2S. Roof Materials
01 None Listed

2T. Roof Features

2U. Foundation Materials
40 Stone

2V. Porch Type
01 None Listed

2W. Plan Code
RC Rectangle

2Z. Sources
Sanborn maps, plat maps, and building permits.



2816 THE ELECTRIC RAINBOW BOUTIQUE 2816

A. B. VILORIA, M.D.

D. Address / Location		
2817	Cherokee	St.
E. City	St. Louis, MO 63118	B. County 191 St. Louis

2I. Owner's Name and Address (if Different)

A. Historic Name	
C. Other Name(s)	Taqueria El Caporal

N. Ownership	Private	<input checked="" type="checkbox"/>	Local	<input type="checkbox"/>	Federal	<input type="checkbox"/>	State	<input type="checkbox"/>	Mix	<input type="checkbox"/>
---------------------	---------	-------------------------------------	-------	--------------------------	---------	--------------------------	-------	--------------------------	-----	--------------------------

P. UTM X and Y Coordinates	741204.560259091	4275168.93715181
-----------------------------------	------------------	------------------

City Parcel Identification Number	151100350	Additional City Identification Number	151100350
--	-----------	--	-----------

2A. Architect / Builder / Designer / Engineer

2B. Architectural Style

2C. Property Type
69 Other: One-part Commercial

2D. Construction Date	c.	1907
2E. Alteration Dates	#Name	2F. Date Rebuilt
		2G. Date Moved
		2H. Demo Date

2J. Historic Function
02 Commerce/Trade

2K. Historic Sub-Function

Present Function
02 Commerce/Trade

Q. Area(s) of Significance/Contexts
030 Architecture
070 Community Planning and Development

NR Eligibility	Contributing to district
-----------------------	--------------------------

Integrity
Good to Fair

Survey Report
Dutchtown Survey

Preparer	Survey Date
Historic Preservation Services, LLC	2002 -- 2003

2M. Resource Type	Building
--------------------------	----------

2N. Stories	
Primary Structure	1
Secondary Structure	

2O. Structural Systems
LB Load Bearing Brick

2P. Wall Materials
30 Brick
62 Terra Cotta

2Q. Other Materials

2R. Roof Shapes
FT Flat
PR Parapet

2S. Roof Materials
01 None Listed

2T. Roof Features

2U. Foundation Materials
40 Stone

2V. Porch Type
AW Awning

2W. Plan Code
RC Rectangle

2Z. Sources
Sanborn maps, plat maps, and building permits.

TO EL CAPORAL, INC.

TAQUERIA EL CAPORAL

EL CAPORAL
SERVE
TACOS
BURRITOS

D. Address / Location		
2818-20	Cherokee	St.
E. City St. Louis, MO 63118	B. County	191 St. Louis

2I. Owner's Name and Address (if Different)

A. Historic Name	
C. Other Name(s)	

N. Ownership	Private	<input checked="" type="checkbox"/>	Local	<input type="checkbox"/>	Federal	<input type="checkbox"/>	State	<input type="checkbox"/>	Mix	<input type="checkbox"/>
---------------------	---------	-------------------------------------	-------	--------------------------	---------	--------------------------	-------	--------------------------	-----	--------------------------

P. UTM X and Y Coordinates	741189.468354782	4275121.38883157
-----------------------------------	------------------	------------------

City Parcel Identification Number	157200200	Additional City Identification Number	157200200
--	-----------	--	-----------

2A. Architect / Builder / Designer / Engineer

2B. Architectural Style

2C. Property Type
67 Multi-Entry with Display Window(s)

2D. Construction Date		1927
2E. Alteration Dates	#Name	2F. Date Rebuilt
		2G. Date Moved
		2H. Demo Date

2J. Historic Function
02 Commerce/Trade

2K. Historic Sub-Function

Present Function
02 Commerce/Trade

Q. Area(s) of Significance/Contexts
030 Architecture
070 Community Planning and Development

NR Eligibility	Contributing to district
-----------------------	--------------------------

Integrity
Good to Fair

Survey Report
Dutchtown Survey

Preparer	Survey Date
Historic Preservation Services, LLC	2002 -- 2003

2M. Resource Type	Building
--------------------------	----------

2N. Stories	
Primary Structure	2
Secondary Structure	

2O. Structural Systems
LB Load Bearing Brick

2P. Wall Materials
30 Brick
20 Wood

2Q. Other Materials
62 Terra Cotta

2R. Roof Shapes
FT Flat
PR Parapet

2S. Roof Materials
01 None Listed

2T. Roof Features

2U. Foundation Materials
40 Stone

2V. Porch Type
01 None Listed

2W. Plan Code
RC Rectangle

2Z. Sources
Sanborn maps, plat maps, and building permits.



SOUTHSIDE

MOVIES

MUSIC

D. Address / Location		
2819-21	Cherokee	St.
E. City St. Louis, MO 63118	B. County	191 St. Louis

2I. Owner's Name and Address (if Different)

A. Historic Name	
C. Other Name(s)	

N. Ownership	Private		Local		Federal		State		Mix	
---------------------	---------	--	-------	--	---------	--	-------	--	-----	--

P. UTM X and Y Coordinates		
-----------------------------------	--	--

City Parcel Identification Number		Additional City Identification Number	
--	--	--	--

--

2A. Architect / Builder / Designer / Engineer

2B. Architectural Style

2C. Property Type

2D. Construction Date			
2E. Alteration Dates	#Name	2F. Date Rebuilt	
		2G. Date Moved	
		2H. Demo Date	

2J. Historic Function

2K. Historic Sub-Function

Present Function

Q. Area(s) of Significance/Contexts

NR Eligibility	
-----------------------	--

Integrity

Survey Report

Preparer	Survey Date

2M. Resource Type	
--------------------------	--

2N. Stories	
Primary Structure	
Secondary Structure	

2O. Structural Systems

2P. Wall Materials

2Q. Other Materials

2R. Roof Shapes

2S. Roof Materials

2T. Roof Features

2U. Foundation Materials

2V. Porch Type

2W. Plan Code

2Z. Sources



D. Address / Location		
2823-25	Cherokee	St.
E. City St. Louis, MO 63118	B. County	191 St. Louis

2I. Owner's Name and Address (if Different)

A. Historic Name	
C. Other Name(s)	

N. Ownership	Private	<input checked="" type="checkbox"/>	Local	<input type="checkbox"/>	Federal	<input type="checkbox"/>	State	<input type="checkbox"/>	Mix	<input type="checkbox"/>
---------------------	---------	-------------------------------------	-------	--------------------------	---------	--------------------------	-------	--------------------------	-----	--------------------------

P. UTM X and Y Coordinates	741178.436110408	4275172.2392443
-----------------------------------	------------------	-----------------

City Parcel Identification Number	151100370	Additional City Identification Number	151100370
--	-----------	--	-----------

--

2A. Architect / Builder / Designer / Engineer

2B. Architectural Style
Unknown

2C. Property Type

2D. Construction Date	c.	1940
------------------------------	----	------

2E. Alteration Dates	#Name	2F. Date Rebuilt	
		2G. Date Moved	
		2H. Demo Date	

2J. Historic Function

2K. Historic Sub-Function

Present Function
02 Commerce/Trade

Q. Area(s) of Significance/Contexts
030 Architecture
070 Community Planning and Development

NR Eligibility	Contributing to district
-----------------------	--------------------------

Integrity
Good to Fair

Survey Report
Dutchtown Survey

Preparer	Survey Date
Historic Preservation Services, LLC	2002 -- 2003

2M. Resource Type	Building
--------------------------	----------

2N. Stories
Primary Structure
Secondary Structure

2O. Structural Systems
UD Undetermined

2P. Wall Materials
01 None Listed

2Q. Other Materials

2R. Roof Shapes
01 None Listed

2S. Roof Materials
01 None Listed

2T. Roof Features

2U. Foundation Materials
01 None Listed

2V. Porch Type
01 None Listed

2W. Plan Code
01 None Listed

2Z. Sources
Sanborn maps, plat maps, and building permits.



D. Address / Location		
2822	Cherokee	St.
E. City	St. Louis, MO 63118	B. County 191 St. Louis

2I. Owner's Name and Address (if Different)

A. Historic Name	
C. Other Name(s)	

N. Ownership	Private	<input checked="" type="checkbox"/>	Local	<input type="checkbox"/>	Federal	<input type="checkbox"/>	State	<input type="checkbox"/>	Mix	<input type="checkbox"/>
---------------------	---------	-------------------------------------	-------	--------------------------	---------	--------------------------	-------	--------------------------	-----	--------------------------

P. UTM X and Y Coordinates	741173.869463418	4275123.29729267
-----------------------------------	------------------	------------------

City Parcel Identification Number	157200190	Additional City Identification Number	157200190
--	-----------	--	-----------

2A. Architect / Builder / Designer / Engineer
P. M. Will (1924)

2B. Architectural Style
90 Mixed

2C. Property Type
64 Single Entry with Display Window(s)

2D. Construction Date	1924		
2E. Alteration Dates	#Name	2F. Date Rebuilt	
		2G. Date Moved	
		2H. Demo Date	

2J. Historic Function
02 Commerce/Trade

2K. Historic Sub-Function

Present Function
02 Commerce/Trade

Q. Area(s) of Significance/Contexts
030 Architecture
070 Community Planning and Development

NR Eligibility	Contributing to district
-----------------------	--------------------------

Integrity
Good to Fair

Survey Report
Dutchtown Survey

Preparer	Survey Date
Historic Preservation Services, LLC	2002 -- 2003

2M. Resource Type	Building
--------------------------	----------

2N. Stories	
Primary Structure	1
Secondary Structure	

2O. Structural Systems
LB Load Bearing Brick

2P. Wall Materials
30 Brick
20 Wood

2Q. Other Materials

2R. Roof Shapes
FT Flat
PR Parapet
MN Mansard

2S. Roof Materials
01 None Listed
99 Other: Composition Shingle

2T. Roof Features

2U. Foundation Materials
40 Stone

2V. Porch Type
01 None Listed

2W. Plan Code
RC Rectangle

2Z. Sources
Sanborn maps, plat maps, and building permits.



D. Address / Location		
2830	Cherokee	St.
E. City	St. Louis, MO 63118	B. County 191 St. Louis

2I. Owner's Name and Address (if Different)

A. Historic Name	
C. Other Name(s)	

N. Ownership	Private	<input checked="" type="checkbox"/>	Local	<input type="checkbox"/>	Federal	<input type="checkbox"/>	State	<input type="checkbox"/>	Mix	<input type="checkbox"/>
---------------------	---------	-------------------------------------	-------	--------------------------	---------	--------------------------	-------	--------------------------	-----	--------------------------

P. UTM X and Y Coordinates	741140.727517428	4275127.9677399
-----------------------------------	------------------	-----------------

City Parcel Identification Number	157300160	Additional City Identification Number	157300160
--	-----------	--	-----------

2A. Architect / Builder / Designer / Engineer
J. Zepf (1915)
H. Y. Hickhorn (1924)

2B. Architectural Style
Unknown

2C. Property Type

2D. Construction Date	c.	1907
------------------------------	----	------

2E. Alteration Dates	#Name	2F. Date Rebuilt	
		2G. Date Moved	
		2H. Demo Date	

2J. Historic Function
02 Commerce/Trade

2K. Historic Sub-Function

Present Function
18 Unknown

Q. Area(s) of Significance/Contexts
030 Architecture
070 Community Planning and Development

NR Eligibility	Contributing to district
-----------------------	--------------------------

Integrity
Excellent (2832) and Fair (2830)

Survey Report
Dutchtown Survey

Preparer	Survey Date
Historic Preservation Services, LLC	2002 -- 2003

2M. Resource Type	Building
--------------------------	----------

2N. Stories
Primary Structure
Secondary Structure

2O. Structural Systems
UD Undetermined

2P. Wall Materials
01 None Listed

2Q. Other Materials

2R. Roof Shapes
01 None Listed

2S. Roof Materials
01 None Listed

2T. Roof Features

2U. Foundation Materials
01 None Listed

2V. Porch Type
01 None Listed

2W. Plan Code
01 None Listed

2Z. Sources
Sanborn maps, plat maps, and building permits.





D. Address / Location		
2831-35	Cherokee	St.
E. City	St. Louis, MO 63118	B. County 191 St. Louis

2I. Owner's Name and Address (if Different)

A. Historic Name	
C. Other Name(s)	

N. Ownership	Private	<input checked="" type="checkbox"/>	Local	<input type="checkbox"/>	Federal	<input type="checkbox"/>	State	<input type="checkbox"/>	Mix	<input type="checkbox"/>
---------------------	---------	-------------------------------------	-------	--------------------------	---------	--------------------------	-------	--------------------------	-----	--------------------------

P. UTM X and Y Coordinates	741146.223167807	4275178.71099627
-----------------------------------	------------------	------------------

City Parcel Identification Number	151000350	Additional City Identification Number	151000350
--	-----------	--	-----------

--

2A. Architect / Builder / Designer / Engineer
G. W. Starke (1915)

2B. Architectural Style

2C. Property Type
69 Other Vernacular

2D. Construction Date	1915		
2E. Alteration Dates	#Name	2F. Date Rebuilt	
		2G. Date Moved	
		2H. Demo Date	

2J. Historic Function
02 Commerce/Trade

2K. Historic Sub-Function
01B Multiple Dwelling

Present Function
02 Commerce/Trade

Q. Area(s) of Significance/Contexts
030 Architecture
070 Community Planning and Development

NR Eligibility	Contributing to district
-----------------------	--------------------------

Integrity
Excellent

Survey Report
Dutchtown Survey

Preparer	Survey Date
Historic Preservation Services, LLC	2002 -- 2003

2M. Resource Type	Building
--------------------------	----------

2N. Stories	
Primary Structure	2½
Secondary Structure	

2O. Structural Systems
LB Load Bearing Brick

2P. Wall Materials
30 Brick

2Q. Other Materials

2R. Roof Shapes
FT Flat
PR Parapet
MN Mansard

2S. Roof Materials
01 None Listed
22 Shingle Decorative

2T. Roof Features

2U. Foundation Materials
40 Stone

2V. Porch Type
01 None Listed

2W. Plan Code
IR Irregular

2Z. Sources
Sanborn maps, plat maps, and building permits.



D. Address / Location		
2834	Cherokee	St.
E. City	St. Louis, MO 63118	B. County 191 St. Louis

2I. Owner's Name and Address (if Different)

A. Historic Name	
C. Other Name(s)	

N. Ownership	Private	<input checked="" type="checkbox"/>	Local	<input type="checkbox"/>	Federal	<input type="checkbox"/>	State	<input type="checkbox"/>	Mix	<input type="checkbox"/>
---------------------	---------	-------------------------------------	-------	--------------------------	---------	--------------------------	-------	--------------------------	-----	--------------------------

P. UTM X and Y Coordinates	741130.291762059	4275129.5099401
-----------------------------------	------------------	-----------------

City Parcel Identification Number	157300150	Additional City Identification Number	157300150
--	-----------	--	-----------

2A. Architect / Builder / Designer / Engineer

2B. Architectural Style

2C. Property Type
64 Single Entry with Display Window(s)

2D. Construction Date	c.	1907
------------------------------	----	------

2E. Alteration Dates	#Name	2F. Date Rebuilt	
		2G. Date Moved	
		2H. Demo Date	

2J. Historic Function
02 Commerce/Trade

2K. Historic Sub-Function

Present Function
02 Commerce/Trade

Q. Area(s) of Significance/Contexts
030 Architecture
070 Community Planning and Development

NR Eligibility	Contributing to district
-----------------------	--------------------------

Integrity
Excellent

Survey Report
Dutchtown Survey

Preparer	Survey Date
Historic Preservation Services, LLC	2002 -- 2003

2M. Resource Type	Building
--------------------------	----------

2N. Stories	
Primary Structure	1
Secondary Structure	

2O. Structural Systems
LB Load Bearing Brick

2P. Wall Materials
30 Brick

2Q. Other Materials

2R. Roof Shapes
FT Flat
PR Parapet

2S. Roof Materials
01 None Listed

2T. Roof Features

2U. Foundation Materials
40 Stone

2V. Porch Type
01 None Listed

2W. Plan Code
RC Rectangle

2Z. Sources
Sanborn maps, plat maps, and building permits.



D. Address / Location		
2837	Cherokee	St.
E. City	St. Louis, MO 63118	B. County 191 St. Louis

2I. Owner's Name and Address (if Different)

A. Historic Name	
C. Other Name(s)	

N. Ownership	Private	<input checked="" type="checkbox"/>	Local	<input type="checkbox"/>	Federal	<input type="checkbox"/>	State	<input type="checkbox"/>	Mix	<input type="checkbox"/>
---------------------	---------	-------------------------------------	-------	--------------------------	---------	--------------------------	-------	--------------------------	-----	--------------------------

P. UTM X and Y Coordinates	741134.447187336	4275180.30349421
-----------------------------------	------------------	------------------

City Parcel Identification Number	151000360	Additional City Identification Number	151000360
--	-----------	--	-----------

2A. Architect / Builder / Designer / Engineer
E. Stosberg (1911)

2B. Architectural Style

2C. Property Type
64 Single Entry with Display Window(s)

2D. Construction Date	1911		
2E. Alteration Dates	#Name	2F. Date Rebuilt	
		2G. Date Moved	
		2H. Demo Date	

2J. Historic Function
02 Commerce/Trade

2K. Historic Sub-Function

Present Function
02 Commerce/Trade

Q. Area(s) of Significance/Contexts
030 Architecture
070 Community Planning and Development

NR Eligibility	Non-contributing to district
-----------------------	------------------------------

Integrity
Poor

Survey Report
Dutchtown Survey

Preparer	Survey Date
Historic Preservation Services, LLC	2002 -- 2003

2M. Resource Type	Building
--------------------------	----------

2N. Stories	
Primary Structure	1
Secondary Structure	

2O. Structural Systems
LB Load Bearing Brick

2P. Wall Materials
30 Brick

2Q. Other Materials

2R. Roof Shapes
FT Flat
PR Parapet

2S. Roof Materials
01 None Listed

2T. Roof Features

2U. Foundation Materials
40 Stone

2V. Porch Type
01 None Listed

2W. Plan Code
RC Rectangle

2Z. Sources
Sanborn maps, plat maps, and building permits.



BIENVENIDOS KHÔNG CÓ CHỖ WILLKOMMEN

PRICED RIGHT
FURNITURE

OPEN

Save!

APPLIANCES

D. Address / Location		
2838	Cherokee	St.
E. City	St. Louis, MO 63118	B. County 191 St. Louis

2I. Owner's Name and Address (if Different)

A. Historic Name	
C. Other Name(s)	

N. Ownership	Private	<input checked="" type="checkbox"/>	Local	<input type="checkbox"/>	Federal	<input type="checkbox"/>	State	<input type="checkbox"/>	Mix	<input type="checkbox"/>
---------------------	---------	-------------------------------------	-------	--------------------------	---------	--------------------------	-------	--------------------------	-----	--------------------------

P. UTM X and Y Coordinates	741113.976763788	4275131.83755968
-----------------------------------	------------------	------------------

City Parcel Identification Number	157300140	Additional City Identification Number	157300140
--	-----------	--	-----------

2A. Architect / Builder / Designer / Engineer

2B. Architectural Style

2C. Property Type
64 Single Entry with Display Window(s)

2D. Construction Date	c.	1907		
2E. Alteration Dates	#Name	2F. Date Rebuilt		
		2G. Date Moved		
		2H. Demo Date		

2J. Historic Function
02 Commerce/Trade

2K. Historic Sub-Function

Present Function
02 Commerce/Trade

Q. Area(s) of Significance/Contexts
030 Architecture
070 Community Planning and Development

NR Eligibility	Contributing to district
-----------------------	--------------------------

Integrity
Good to Fair

Survey Report
Dutchtown Survey

Preparer	Survey Date
Historic Preservation Services, LLC	2002 -- 2003

2M. Resource Type	Building
--------------------------	----------

2N. Stories	
Primary Structure	1
Secondary Structure	

2O. Structural Systems
LB Load Bearing Brick

2P. Wall Materials
30 Brick

2Q. Other Materials

2R. Roof Shapes
FT Flat
PR Parapet

2S. Roof Materials
01 None Listed

2T. Roof Features

2U. Foundation Materials
40 Stone

2V. Porch Type
01 None Listed

2W. Plan Code
RC Rectangle

2Z. Sources
Sanborn maps, plat maps, and building permits.



D. Address / Location		
2839	Cherokee	St.
E. City	St. Louis, MO 63118	B. County 191 St. Louis

2I. Owner's Name and Address (if Different)

A. Historic Name	
C. Other Name(s)	

N. Ownership	Private	<input checked="" type="checkbox"/>	Local	<input type="checkbox"/>	Federal	<input type="checkbox"/>	State	<input type="checkbox"/>	Mix	<input type="checkbox"/>
---------------------	---------	-------------------------------------	-------	--------------------------	---------	--------------------------	-------	--------------------------	-----	--------------------------

P. UTM X and Y Coordinates	741126.818775234	4275181.48090252
-----------------------------------	------------------	------------------

City Parcel Identification Number	151000370	Additional City Identification Number	151000370
--	-----------	--	-----------

2A. Architect / Builder / Designer / Engineer
(Sic). Frantz (1924); W. Clodius (1924)

2B. Architectural Style
43 Second Empire Mansard

2C. Property Type
64 Single Entry with Display Window(s)

2D. Construction Date	c.	1907
2E. Alteration Dates	#Name	2F. Date Rebuilt
		2G. Date Moved
		2H. Demo Date

2J. Historic Function
02 Commerce/Trade

2K. Historic Sub-Function

Present Function
02 Commerce/Trade

Q. Area(s) of Significance/Contexts
030 Architecture
070 Community Planning and Development

NR Eligibility	Non-contributing to district
-----------------------	------------------------------

Integrity
Poor

Survey Report
Dutchtown Survey

Preparer	Survey Date
Historic Preservation Services, LLC	2002 -- 2003

2M. Resource Type	Building
--------------------------	----------

2N. Stories	
Primary Structure	2
Secondary Structure	

2O. Structural Systems
LB Load Bearing Brick

2P. Wall Materials
40 Stone
30 Brick

2Q. Other Materials

2R. Roof Shapes
FT Flat
PR Parapet
MN Mansard

2S. Roof Materials
01 None Listed
99 Other: Composition Shingle

2T. Roof Features

2U. Foundation Materials
40 Stone

2V. Porch Type
R1 Recessed-1 Story

2W. Plan Code
RC Rectangle

2Z. Sources
Sanborn maps, plat maps, and building permits.

DAVIS PHOTO SUPPLY

PASSPORTS

'ON THE SPOT' PHOTOS

COMMERCIAL

WE SELL
Kodak

SALES

NOTARY-PASSPORT PHOTOS



D. Address / Location		
2841	Cherokee	St.
E. City	St. Louis, MO 63118	B. County 191 St. Louis

2I. Owner's Name and Address (if Different)

A. Historic Name	
C. Other Name(s)	

N. Ownership	Private	<input checked="" type="checkbox"/>	Local	<input type="checkbox"/>	Federal	<input type="checkbox"/>	State	<input type="checkbox"/>	Mix	<input type="checkbox"/>
---------------------	---------	-------------------------------------	-------	--------------------------	---------	--------------------------	-------	--------------------------	-----	--------------------------

P. UTM X and Y Coordinates	741119.465415991	4275182.40776133
-----------------------------------	------------------	------------------

City Parcel Identification Number	151000375	Additional City Identification Number	151000375
--	-----------	--	-----------

2A. Architect / Builder / Designer / Engineer

2B. Architectural Style

2C. Property Type
64 Single Entry with Display Window(s)

2D. Construction Date	c.	1907
2E. Alteration Dates	#Name	2F. Date Rebuilt
		2G. Date Moved
		2H. Demo Date

2J. Historic Function
02 Commerce/Trade

2K. Historic Sub-Function

Present Function
02 Commerce/Trade

Q. Area(s) of Significance/Contexts
030 Architecture
070 Community Planning and Development

NR Eligibility	Non-contributing to district
-----------------------	------------------------------

Integrity
Poor

Survey Report
Dutchtown Survey

Preparer	Survey Date
Historic Preservation Services, LLC	2002 -- 2003

2M. Resource Type	Building
--------------------------	----------

2N. Stories	
Primary Structure	1
Secondary Structure	

2O. Structural Systems
LB Load Bearing Brick

2P. Wall Materials
40 Stone
30 Brick

2Q. Other Materials

2R. Roof Shapes
FT Flat
PR Parapet

2S. Roof Materials
01 None Listed

2T. Roof Features

2U. Foundation Materials
40 Stone

2V. Porch Type
R1 Recessed-1 Story

2W. Plan Code
RC Rectangle

2Z. Sources
Sanborn maps, plat maps, and building permits.



D. Address / Location		
2844-50	Cherokee	St.
E. City	St. Louis, MO 63118	B. County 191 St. Louis

2I. Owner's Name and Address (if Different)

A. Historic Name	
C. Other Name(s)	

N. Ownership	Private	<input checked="" type="checkbox"/>	Local	<input type="checkbox"/>	Federal	<input type="checkbox"/>	State	<input type="checkbox"/>	Mix	<input type="checkbox"/>
---------------------	---------	-------------------------------------	-------	--------------------------	---------	--------------------------	-------	--------------------------	-----	--------------------------

P. UTM X and Y Coordinates	741201.315234913	4275119.800867
-----------------------------------	------------------	----------------

City Parcel Identification Number	157200210	Additional City Identification Number	157200210
--	-----------	--	-----------

2A. Architect / Builder / Designer / Engineer
John F. Kutta (1901)
M. W. Bond (1903)

2B. Architectural Style

2C. Property Type
69 Other Vernacular

2D. Construction Date	c.	1907	
2E. Alteration Dates	#Name	2F. Date Rebuilt	
		2G. Date Moved	
		2H. Demo Date	

2J. Historic Function
01 Domestic

2K. Historic Sub-Function

Present Function
02 Commerce/Trade

Q. Area(s) of Significance/Contexts
030 Architecture
070 Community Planning and Development

NR Eligibility	Contributing to district
-----------------------	--------------------------

Integrity
Good to Fair

Survey Report
Dutchtown Survey

Preparer	Survey Date
Historic Preservation Services, LLC	2002 -- 2003

2M. Resource Type	Building
--------------------------	----------

2N. Stories	
Primary Structure	
Secondary Structure	

2O. Structural Systems
UD Undetermined

2P. Wall Materials
01 None Listed

2Q. Other Materials

2R. Roof Shapes
01 None Listed

2S. Roof Materials
01 None Listed

2T. Roof Features

2U. Foundation Materials
01 None Listed

2V. Porch Type
01 None Listed

2W. Plan Code
01 None Listed

2Z. Sources
Sanborn maps, plat maps, and building permits.



D. Address / Location		
2845	Cherokee	St.
E. City	St. Louis, MO 63118	B. County 191 St. Louis

2I. Owner's Name and Address (if Different)

A. Historic Name	
C. Other Name(s)	

N. Ownership	Private	<input checked="" type="checkbox"/>	Local	<input type="checkbox"/>	Federal	<input type="checkbox"/>	State	<input type="checkbox"/>	Mix	<input type="checkbox"/>
---------------------	---------	-------------------------------------	-------	--------------------------	---------	--------------------------	-------	--------------------------	-----	--------------------------

P. UTM X and Y Coordinates	741111.794624697	4275183.47457049
-----------------------------------	------------------	------------------

City Parcel Identification Number	151000380	Additional City Identification Number	151000380
--	-----------	--	-----------

--

2A. Architect / Builder / Designer / Engineer
V. J. Klutto, Benj. Luig (1900)
H. Seltz (1919)

2B. Architectural Style
43 Second Empire Mansard

2C. Property Type
69 Other: Two-part Commercial

2D. Construction Date	1900		
2E. Alteration Dates	#Name	2F. Date Rebuilt	
		2G. Date Moved	
		2H. Demo Date	

2J. Historic Function
02 Commerce/Trade

2K. Historic Sub-Function

Present Function
02 Commerce/Trade

Q. Area(s) of Significance/Contexts
030 Architecture
070 Community Planning and Development

NR Eligibility	Contributing to district
-----------------------	--------------------------

Integrity
Good to Fair

Survey Report
Dutchtown Survey

Preparer	Survey Date
Historic Preservation Services, LLC	2002 -- 2003

2M. Resource Type	Building
--------------------------	----------

2N. Stories	
Primary Structure	2½
Secondary Structure	

2O. Structural Systems
LB Load Bearing Brick

2P. Wall Materials
30 Brick

2Q. Other Materials

2R. Roof Shapes
FT Flat
PR Parapet
MN Mansard

2S. Roof Materials
01 None Listed
99 Other: Composition Shingle

2T. Roof Features
DR Dormer

2U. Foundation Materials
40 Stone

2V. Porch Type
R1 Recessed-1 Story

2W. Plan Code
RC Rectangle

2Z. Sources
Sanborn maps, plat maps, and building permits.



D. Address / Location		
2847	Cherokee	St.
E. City	St. Louis, MO 63118	B. County 191 St. Louis

2I. Owner's Name and Address (if Different)

A. Historic Name	
C. Other Name(s)	

N. Ownership	Private	<input checked="" type="checkbox"/>	Local	<input type="checkbox"/>	Federal	<input type="checkbox"/>	State	<input type="checkbox"/>	Mix	<input type="checkbox"/>
---------------------	---------	-------------------------------------	-------	--------------------------	---------	--------------------------	-------	--------------------------	-----	--------------------------

P. UTM X and Y Coordinates	741103.803210541	4275184.63171399
-----------------------------------	------------------	------------------

City Parcel Identification Number	151000390	Additional City Identification Number	151000390
--	-----------	--	-----------

2A. Architect / Builder / Designer / Engineer

2B. Architectural Style

2C. Property Type
69 Other Vernacular: 2-Part Commercial Block

2D. Construction Date	c.	1907
2E. Alteration Dates	#Name	2F. Date Rebuilt
		2G. Date Moved
		2H. Demo Date

2J. Historic Function
02 Commerce/Trade

2K. Historic Sub-Function

Present Function
02 Commerce/Trade

Q. Area(s) of Significance/Contexts
030 Architecture
070 Community Planning and Development

NR Eligibility	Contributing to district
-----------------------	--------------------------

Integrity
Excellent

Survey Report
Dutchtown Survey

Preparer	Survey Date
Historic Preservation Services, LLC	2002 -- 2003

2M. Resource Type	Building
--------------------------	----------

2N. Stories	
Primary Structure	2
Secondary Structure	

2O. Structural Systems
LB Load Bearing Brick

2P. Wall Materials
30 Brick

2Q. Other Materials

2R. Roof Shapes
FT Flat
PR Parapet

2S. Roof Materials
01 None Listed

2T. Roof Features

2U. Foundation Materials
40 Stone

2V. Porch Type
01 None Listed

2W. Plan Code
RC Rectangle

2Z. Sources
Sanborn maps, plat maps, and building permits.



D. Address / Location		
2851	Cherokee	St.
E. City	St. Louis, MO 63118	B. County 191 St. Louis

2I. Owner's Name and Address (if Different)

A. Historic Name	
C. Other Name(s)	

N. Ownership	Private	<input checked="" type="checkbox"/>	Local	<input type="checkbox"/>	Federal	<input type="checkbox"/>	State	<input type="checkbox"/>	Mix	<input type="checkbox"/>
---------------------	---------	-------------------------------------	-------	--------------------------	---------	--------------------------	-------	--------------------------	-----	--------------------------

P. UTM X and Y Coordinates	741096.537751097	4275185.64679058
-----------------------------------	------------------	------------------

City Parcel Identification Number	151000400	Additional City Identification Number	151000400
--	-----------	--	-----------

2A. Architect / Builder / Designer / Engineer

2B. Architectural Style
47 Romanesque

2C. Property Type
69 Other: Two-part Commercial

2D. Construction Date	c.	1907
2E. Alteration Dates	#Name	2F. Date Rebuilt
		2G. Date Moved
		2H. Demo Date

2J. Historic Function
02 Commerce/Trade
01 Domestic

2K. Historic Sub-Function

Present Function
01 Domestic

Q. Area(s) of Significance/Contexts
030 Architecture
070 Community Planning and Development

NR Eligibility	Contributing to district
-----------------------	--------------------------

Integrity
Good to Fair

Survey Report
Dutchtown Survey

Preparer	Survey Date
Historic Preservation Services, LLC	2002 -- 2003

2M. Resource Type	Building
--------------------------	----------

2N. Stories	
Primary Structure	2
Secondary Structure	

2O. Structural Systems
LB Load Bearing Brick

2P. Wall Materials
30 Brick

2Q. Other Materials

2R. Roof Shapes
FT Flat
PR Parapet

2S. Roof Materials
01 None Listed

2T. Roof Features

2U. Foundation Materials
40 Stone

2V. Porch Type
AW Awning

2W. Plan Code
RC Rectangle

2Z. Sources
Sanborn maps, plat maps, and building permits.



NO TRESPASSING
NO LOITERING

D. Address / Location		
2852	Cherokee	St.
E. City	St. Louis, MO 63118	B. County 191 St. Louis

2I. Owner's Name and Address (if Different)

A. Historic Name	
C. Other Name(s)	

N. Ownership	Private	<input checked="" type="checkbox"/>	Local	<input type="checkbox"/>	Federal	<input type="checkbox"/>	State	<input type="checkbox"/>	Mix	<input type="checkbox"/>
---------------------	---------	-------------------------------------	-------	--------------------------	---------	--------------------------	-------	--------------------------	-----	--------------------------

P. UTM X and Y Coordinates	741080.604358442	4275136.05617649
-----------------------------------	------------------	------------------

City Parcel Identification Number	157300120	Additional City Identification Number	157300120
--	-----------	--	-----------

2A. Architect / Builder / Designer / Engineer

2B. Architectural Style

2C. Property Type
19 Side Hall

2D. Construction Date	c.	1907
2E. Alteration Dates	#Name	2F. Date Rebuilt
		2G. Date Moved
		2H. Demo Date

2J. Historic Function
01 Domestic

2K. Historic Sub-Function

Present Function
01 Domestic

Q. Area(s) of Significance/Contexts
030 Architecture
070 Community Planning and Development

NR Eligibility	Contributing to district
-----------------------	--------------------------

Integrity
Excellent

Survey Report
Dutchtown Survey

Preparer	Survey Date
Historic Preservation Services, LLC	2002 -- 2003

2M. Resource Type	Building
--------------------------	----------

2N. Stories	
Primary Structure	1
Secondary Structure	

2O. Structural Systems
LB Load Bearing Brick

2P. Wall Materials
30 Brick

2Q. Other Materials

2R. Roof Shapes
FT Flat
PR Parapet

2S. Roof Materials
01 None Listed

2T. Roof Features

2U. Foundation Materials
40 Stone

2V. Porch Type
SI Side: Awning

2W. Plan Code
RC Rectangle

2Z. Sources
Sanborn maps, plat maps, and building permits.



D. Address / Location		
2853	Cherokee	St.
E. City	St. Louis, MO 63118	B. County 191 St. Louis

2I. Owner's Name and Address (if Different)

A. Historic Name	
C. Other Name(s)	

N. Ownership	Private	<input checked="" type="checkbox"/>	Local	<input type="checkbox"/>	Federal	<input type="checkbox"/>	State	<input type="checkbox"/>	Mix	<input type="checkbox"/>
---------------------	---------	-------------------------------------	-------	--------------------------	---------	--------------------------	-------	--------------------------	-----	--------------------------

P. UTM X and Y Coordinates	741087.445212987	4275186.88767612
-----------------------------------	------------------	------------------

City Parcel Identification Number	151000410	Additional City Identification Number	151000410
--	-----------	--	-----------

--

2A. Architect / Builder / Designer / Engineer

2B. Architectural Style
Unknown

2C. Property Type

2D. Construction Date	c.	1907
------------------------------	----	------

2E. Alteration Dates	#Name	2F. Date Rebuilt	
		2G. Date Moved	
		2H. Demo Date	

2J. Historic Function
01 Domestic

2K. Historic Sub-Function

Present Function
01 Domestic

Q. Area(s) of Significance/Contexts
030 Architecture
070 Community Planning and Development

NR Eligibility	Non-contributing to district
-----------------------	------------------------------

Integrity
Poor

Survey Report
Dutchtown Survey

Preparer	Survey Date
Historic Preservation Services, LLC	2002 -- 2003

2M. Resource Type	Building
--------------------------	----------

2N. Stories
Primary Structure
Secondary Structure

2O. Structural Systems
UD Undetermined

2P. Wall Materials
01 None Listed

2Q. Other Materials

2R. Roof Shapes
01 None Listed

2S. Roof Materials
01 None Listed

2T. Roof Features

2U. Foundation Materials
01 None Listed

2V. Porch Type
01 None Listed

2W. Plan Code
01 None Listed

2Z. Sources
Sanborn maps, plat maps, and building permits.



D. Address / Location		
2854	Cherokee	St.
E. City	St. Louis, MO 63118	B. County 191 St. Louis

2I. Owner's Name and Address (if Different)

A. Historic Name	
C. Other Name(s)	

N. Ownership	Private	<input checked="" type="checkbox"/>	Local	<input type="checkbox"/>	Federal	<input type="checkbox"/>	State	<input type="checkbox"/>	Mix	<input type="checkbox"/>
---------------------	---------	-------------------------------------	-------	--------------------------	---------	--------------------------	-------	--------------------------	-----	--------------------------

P. UTM X and Y Coordinates	741072.14075978	4275137.17734525
-----------------------------------	-----------------	------------------

City Parcel Identification Number	157300110	Additional City Identification Number	157300110
--	-----------	--	-----------

2A. Architect / Builder / Designer / Engineer
Henry Bopp (1900)

2B. Architectural Style
90 Mixed

2C. Property Type
63 Corner Entrance

2D. Construction Date	1897		
2E. Alteration Dates	#Name	2F. Date Rebuilt	
		2G. Date Moved	
		2H. Demo Date	

2J. Historic Function
02 Commerce/Trade

2K. Historic Sub-Function

Present Function
06 Religion

Q. Area(s) of Significance/Contexts
030 Architecture
070 Community Planning and Development

NR Eligibility	Non-contributing to district
-----------------------	------------------------------

Integrity
Poor

Survey Report
Dutchtown Survey

Preparer	Survey Date
Historic Preservation Services, LLC	2002 -- 2003

2M. Resource Type	Building
--------------------------	----------

2N. Stories	
Primary Structure	1
Secondary Structure	

2O. Structural Systems
LB Load Bearing Brick

2P. Wall Materials
30 Brick

2Q. Other Materials

2R. Roof Shapes
FT Flat
PR Parapet

2S. Roof Materials
01 None Listed

2T. Roof Features

2U. Foundation Materials
01 None Listed

2V. Porch Type
01 None Listed

2W. Plan Code
RC Rectangle

2Z. Sources
Sanborn maps, plat maps, and building permits.



D. Address / Location		
2857	Cherokee	St.
E. City	St. Louis, MO 63118	B. County 191 St. Louis

2I. Owner's Name and Address (if Different)

A. Historic Name	
C. Other Name(s)	

N. Ownership	Private	<input checked="" type="checkbox"/>	Local	<input type="checkbox"/>	Federal	<input type="checkbox"/>	State	<input type="checkbox"/>	Mix	<input type="checkbox"/>
---------------------	---------	-------------------------------------	-------	--------------------------	---------	--------------------------	-------	--------------------------	-----	--------------------------

P. UTM X and Y Coordinates	741077.950178214	4275188.26484612
-----------------------------------	------------------	------------------

City Parcel Identification Number	151000420	Additional City Identification Number	151000420
--	-----------	--	-----------

2A. Architect / Builder / Designer / Engineer
H. Luehrmann (1902)

2B. Architectural Style
43 Second Empire Mansard

2C. Property Type
69 Other Vernacular: 2-Part Commercial Block

2D. Construction Date	c.	1907
2E. Alteration Dates	#Name	2F. Date Rebuilt
		2G. Date Moved
		2H. Demo Date

2J. Historic Function
02 Commerce/Trade

2K. Historic Sub-Function

Present Function
02 Commerce/Trade

Q. Area(s) of Significance/Contexts
030 Architecture
070 Community Planning and Development

NR Eligibility	Non-contributing to district
-----------------------	------------------------------

Integrity
Poor

Survey Report
Dutchtown Survey

Preparer	Survey Date
Historic Preservation Services, LLC	2002 -- 2003

2M. Resource Type	Building
--------------------------	----------

2N. Stories	
Primary Structure	3
Secondary Structure	

2O. Structural Systems
LB Load Bearing Brick

2P. Wall Materials
30 Brick

2Q. Other Materials

2R. Roof Shapes
FT Flat
PR Parapet
MN Mansard

2S. Roof Materials
01 None Listed
63 Asphalt

2T. Roof Features
DR Dormer

2U. Foundation Materials
40 Stone

2V. Porch Type
01 None Listed

2W. Plan Code
RC Rectangle

2Z. Sources
Sanborn maps, plat maps, and building permits.



D. Address / Location		
2900	Cherokee	St.
E. City	St. Louis, MO 63118	B. County 191 St. Louis

2I. Owner's Name and Address (if Different)

A. Historic Name	
C. Other Name(s)	

N. Ownership	Private	<input checked="" type="checkbox"/>	Local	<input type="checkbox"/>	Federal	<input type="checkbox"/>	State	<input type="checkbox"/>	Mix	<input type="checkbox"/>
---------------------	---------	-------------------------------------	-------	--------------------------	---------	--------------------------	-------	--------------------------	-----	--------------------------

P. UTM X and Y Coordinates	741044.701872045	4275135.41036848
-----------------------------------	------------------	------------------

City Parcel Identification Number	157600250	Additional City Identification Number	157600250
--	-----------	--	-----------

2A. Architect / Builder / Designer / Engineer

2B. Architectural Style
43 Second Empire Mansard

2C. Property Type
69 Other: Two-part Commercial

2D. Construction Date	c.	1907
2E. Alteration Dates	#Name	2F. Date Rebuilt
		2G. Date Moved
		2H. Demo Date

2J. Historic Function
02 Commerce/Trade

2K. Historic Sub-Function

Present Function
01 Domestic

Q. Area(s) of Significance/Contexts
030 Architecture
070 Community Planning and Development

NR Eligibility	Contributing to district
-----------------------	--------------------------

Integrity
Good to Fair

Survey Report
Dutchtown Survey

Preparer	Survey Date
Historic Preservation Services, LLC	2002 -- 2003

2M. Resource Type	Building
--------------------------	----------

2N. Stories	
Primary Structure	2
Secondary Structure	

2O. Structural Systems
LB Load Bearing Brick

2P. Wall Materials
30 Brick

2Q. Other Materials

2R. Roof Shapes
FT Flat
PR Parapet
MN Mansard

2S. Roof Materials
01 None Listed
99 Other: Composition Shingle

2T. Roof Features
DR Dormer

2U. Foundation Materials
40 Stone

2V. Porch Type
ST Stoop

2W. Plan Code
RC Rectangle

2Z. Sources
Sanborn maps, plat maps, and building permits.



04/21/2003

D. Address / Location		
2901-05	Cherokee	St.
E. City St. Louis, MO 63118	B. County 191 St. Louis	

2I. Owner's Name and Address (if Different)

A. Historic Name	
C. Other Name(s)	

N. Ownership	Private	<input checked="" type="checkbox"/>	Local	<input type="checkbox"/>	Federal	<input type="checkbox"/>	State	<input type="checkbox"/>	Mix	<input type="checkbox"/>
---------------------	---------	-------------------------------------	-------	--------------------------	---------	--------------------------	-------	--------------------------	-----	--------------------------

P. UTM X and Y Coordinates	741045.283539054	4275192.39747093
-----------------------------------	------------------	------------------

City Parcel Identification Number	150700210	Additional City Identification Number	150700210
--	-----------	--	-----------

2A. Architect / Builder / Designer / Engineer
Foell Arecht Co. (1901)
Chas. F. Hall (1911)

2B. Architectural Style
43 Second Empire Mansard

2C. Property Type
69 Other: Two-part Commercial

2D. Construction Date	1901		
2E. Alteration Dates	#Name	2F. Date Rebuilt	
		2G. Date Moved	
		2H. Demo Date	

2J. Historic Function
02 Commerce/Trade

2K. Historic Sub-Function
01B Multiple Dwelling

Present Function
01 Domestic

Q. Area(s) of Significance/Contexts
030 Architecture
070 Community Planning and Development

NR Eligibility	Contributing to district
-----------------------	--------------------------

Integrity
Good to Fair

Survey Report
Dutchtown Survey

Preparer	Survey Date
Historic Preservation Services, LLC	2002 -- 2003

2M. Resource Type	Building
--------------------------	----------

2N. Stories	
Primary Structure	3
Secondary Structure	

2O. Structural Systems
LB Load Bearing Brick

2P. Wall Materials
30 Brick

2Q. Other Materials

2R. Roof Shapes
FT Flat
PR Parapet
MN Mansard

2S. Roof Materials
01 None Listed
99 Other: Composition Shingle

2T. Roof Features
DR Dormer

2U. Foundation Materials
40 Stone

2V. Porch Type
AW Awning

2W. Plan Code
RC Rectangle

2Z. Sources
Sanborn maps, plat maps, and building permits.



2901

04/21/2003



04/21/2003

D. Address / Location		
2902-06	Cherokee	St.
E. City St. Louis, MO 63118	B. County	191 St. Louis

2I. Owner's Name and Address (if Different)

A. Historic Name	
C. Other Name(s)	

N. Ownership	Private	<input checked="" type="checkbox"/>	Local	<input type="checkbox"/>	Federal	<input type="checkbox"/>	State	<input type="checkbox"/>	Mix	<input type="checkbox"/>
---------------------	---------	-------------------------------------	-------	--------------------------	---------	--------------------------	-------	--------------------------	-----	--------------------------

P. UTM X and Y Coordinates	741032.172030908	4275136.9495366
-----------------------------------	------------------	-----------------

City Parcel Identification Number	157600240	Additional City Identification Number	157600240
--	-----------	--	-----------

2A. Architect / Builder / Designer / Engineer
F. Rund (1910)

2B. Architectural Style
47 Romanesque

2C. Property Type
53 4-Family Flat

2D. Construction Date		c.	1907
2E. Alteration Dates	#Name	2F. Date Rebuilt	
		2G. Date Moved	
		2H. Demo Date	

2J. Historic Function
01 Domestic

2K. Historic Sub-Function
01B Multiple Dwelling

Present Function
01 Domestic

Q. Area(s) of Significance/Contexts
030 Architecture
070 Community Planning and Development

NR Eligibility	Contributing to district
-----------------------	--------------------------

Integrity
Good to Fair

Survey Report
Dutchtown Survey

Preparer	Survey Date
Historic Preservation Services, LLC	2002 -- 2003

2M. Resource Type	Building
--------------------------	----------

2N. Stories	
Primary Structure	2
Secondary Structure	

2O. Structural Systems
LB Load Bearing Brick

2P. Wall Materials
30 Brick

2Q. Other Materials

2R. Roof Shapes
FT Flat
PR Parapet

2S. Roof Materials
01 None Listed

2T. Roof Features

2U. Foundation Materials
40 Stone

2V. Porch Type
AW Awning

2W. Plan Code
RC Rectangle

2Z. Sources
Sanborn maps, plat maps, and building permits.



04/21/2003



04/21/2003



04/21/2003

D. Address / Location		
2908	Cherokee	St.
E. City	St. Louis, MO 63118	B. County 191 St. Louis

2I. Owner's Name and Address (if Different)

A. Historic Name	
C. Other Name(s)	

N. Ownership	Private	<input checked="" type="checkbox"/>	Local	<input type="checkbox"/>	Federal	<input type="checkbox"/>	State	<input type="checkbox"/>	Mix	<input type="checkbox"/>
---------------------	---------	-------------------------------------	-------	--------------------------	---------	--------------------------	-------	--------------------------	-----	--------------------------

P. UTM X and Y Coordinates	741019.561468934	4275138.46049756
-----------------------------------	------------------	------------------

City Parcel Identification Number	157600230	Additional City Identification Number	157600230
--	-----------	--	-----------

2A. Architect / Builder / Designer / Engineer

2B. Architectural Style

2C. Property Type
49 Single Family Undetermined

2D. Construction Date	c.	1907
2E. Alteration Dates	#Name	2F. Date Rebuilt
		2G. Date Moved
		2H. Demo Date

2J. Historic Function
01 Domestic

2K. Historic Sub-Function
01A Single Dwelling

Present Function
01 Domestic

Q. Area(s) of Significance/Contexts
030 Architecture
070 Community Planning and Development

NR Eligibility	Contributing to district
-----------------------	--------------------------

Integrity
Good to Fair

Survey Report
Dutchtown Survey

Preparer	Survey Date
Historic Preservation Services, LLC	2002 -- 2003

2M. Resource Type	Building
--------------------------	----------

2N. Stories	
Primary Structure	2
Secondary Structure	

2O. Structural Systems
LB Load Bearing Brick

2P. Wall Materials
30 Brick

2Q. Other Materials

2R. Roof Shapes
FT Flat
PR Parapet

2S. Roof Materials
01 None Listed

2T. Roof Features

2U. Foundation Materials
40 Stone

2V. Porch Type
SI Side

2W. Plan Code
LS L-Shape

2Z. Sources
Sanborn maps, plat maps, and building permits.

04/21/2003





04/21/2003

D. Address / Location		
2911-13	Cherokee	St.
E. City St. Louis, MO 63118	B. County	191 St. Louis

2I. Owner's Name and Address (if Different)

A. Historic Name	
C. Other Name(s)	

N. Ownership	Private	<input checked="" type="checkbox"/>	Local	<input type="checkbox"/>	Federal	<input type="checkbox"/>	State	<input type="checkbox"/>	Mix	<input type="checkbox"/>
---------------------	---------	-------------------------------------	-------	--------------------------	---------	--------------------------	-------	--------------------------	-----	--------------------------

P. UTM X and Y Coordinates	741023.653380828	4275195.24555325
-----------------------------------	------------------	------------------

City Parcel Identification Number	150700220	Additional City Identification Number	150700220
--	-----------	--	-----------

2A. Architect / Builder / Designer / Engineer
Chas. Reichman (1905)

2B. Architectural Style
47 Romanesque

2C. Property Type
53 4-Family Flat

2D. Construction Date	1905		
2E. Alteration Dates	#Name	2F. Date Rebuilt	
		2G. Date Moved	
		2H. Demo Date	

2J. Historic Function
01 Domestic

2K. Historic Sub-Function
01B Multiple Dwelling

Present Function
01 Domestic

Q. Area(s) of Significance/Contexts
030 Architecture
070 Community Planning and Development

NR Eligibility	Contributing to district
-----------------------	--------------------------

Integrity
Excellent

Survey Report
Dutchtown Survey

Preparer	Survey Date
Historic Preservation Services, LLC	2002 -- 2003

2M. Resource Type	Building
--------------------------	----------

2N. Stories	
Primary Structure	2
Secondary Structure	

2O. Structural Systems
LB Load Bearing Brick

2P. Wall Materials
30 Brick

2Q. Other Materials

2R. Roof Shapes
FT Flat
PR Parapet

2S. Roof Materials
01 None Listed

2T. Roof Features

2U. Foundation Materials
40 Stone

2V. Porch Type
R1 Recessed-1 Story

2W. Plan Code
RC Rectangle

2Z. Sources
Sanborn maps, plat maps, and building permits.



04/21/2003



04/21/2003

D. Address / Location		
2912	Cherokee	St.
E. City	St. Louis, MO 63118	B. County 191 St. Louis

2I. Owner's Name and Address (if Different)

A. Historic Name	
C. Other Name(s)	

N. Ownership	Private	<input checked="" type="checkbox"/>	Local	<input type="checkbox"/>	Federal	<input type="checkbox"/>	State	<input type="checkbox"/>	Mix	<input type="checkbox"/>
---------------------	---------	-------------------------------------	-------	--------------------------	---------	--------------------------	-------	--------------------------	-----	--------------------------

P. UTM X and Y Coordinates	741011.650842782	4275139.61997291
-----------------------------------	------------------	------------------

City Parcel Identification Number	157600220	Additional City Identification Number	157600220
--	-----------	--	-----------

2A. Architect / Builder / Designer / Engineer

2B. Architectural Style
43 Second Empire Mansard

2C. Property Type
49 Single Family Undetermined

2D. Construction Date	c.	1907
2E. Alteration Dates	#Name	2F. Date Rebuilt
		2G. Date Moved
		2H. Demo Date

2J. Historic Function
01 Domestic

2K. Historic Sub-Function
01A Single Dwelling

Present Function
01 Domestic

Q. Area(s) of Significance/Contexts
030 Architecture
070 Community Planning and Development

NR Eligibility	Contributing to district
-----------------------	--------------------------

Integrity
Excellent

Survey Report
Dutchtown Survey

Preparer	Survey Date
Historic Preservation Services, LLC	2002 -- 2003

2M. Resource Type	Building
--------------------------	----------

2N. Stories	
Primary Structure	2
Secondary Structure	

2O. Structural Systems
LB Load Bearing Brick

2P. Wall Materials
30 Brick

2Q. Other Materials
62 Terra Cotta

2R. Roof Shapes
FT Flat
PR Parapet
MN Mansard

2S. Roof Materials
01 None Listed
99 Other: Composition Shingle

2T. Roof Features

2U. Foundation Materials
40 Stone

2V. Porch Type
SI Side

2W. Plan Code
RC Rectangle

2Z. Sources
Sanborn maps, plat maps, and building permits.

2912

FOR SALE

04/21/2003



04/21/2003

D. Address / Location		
2914	Cherokee	St.
E. City	St. Louis, MO 63118	B. County 191 St. Louis

2I. Owner's Name and Address (if Different)

A. Historic Name	
C. Other Name(s)	

N. Ownership	Private	<input checked="" type="checkbox"/>	Local	<input type="checkbox"/>	Federal	<input type="checkbox"/>	State	<input type="checkbox"/>	Mix	<input type="checkbox"/>
---------------------	---------	-------------------------------------	-------	--------------------------	---------	--------------------------	-------	--------------------------	-----	--------------------------

P. UTM X and Y Coordinates	741003.69642433	4275140.57099555
-----------------------------------	-----------------	------------------

City Parcel Identification Number	157600210	Additional City Identification Number	157600210
--	-----------	--	-----------

2A. Architect / Builder / Designer / Engineer

2B. Architectural Style

2C. Property Type
19 Side Hall

2D. Construction Date	c.	1907
2E. Alteration Dates	#Name	2F. Date Rebuilt
		2G. Date Moved
		2H. Demo Date

2J. Historic Function
01 Domestic

2K. Historic Sub-Function

Present Function
01 Domestic

Q. Area(s) of Significance/Contexts
030 Architecture
070 Community Planning and Development

NR Eligibility	Contributing to district
-----------------------	--------------------------

Integrity
Good to Fair

Survey Report
Dutchtown Survey

Preparer	Survey Date
Historic Preservation Services, LLC	2002 -- 2003

2M. Resource Type	Building
--------------------------	----------

2N. Stories	
Primary Structure	2
Secondary Structure	

2O. Structural Systems
LB Load Bearing Brick

2P. Wall Materials
30 Brick

2Q. Other Materials

2R. Roof Shapes
FT Flat
PR Parapet

2S. Roof Materials
01 None Listed

2T. Roof Features

2U. Foundation Materials
40 Stone

2V. Porch Type
SI Side

2W. Plan Code
LS L-Shape

2Z. Sources
Sanborn maps, plat maps, and building permits.



04/21/2003



04/21/2003

D. Address / Location		
2916	Cherokee	St.
E. City	St. Louis, MO 63118	B. County 191 St. Louis

2I. Owner's Name and Address (if Different)

A. Historic Name	
C. Other Name(s)	

N. Ownership	Private	<input checked="" type="checkbox"/>	Local	<input type="checkbox"/>	Federal	<input type="checkbox"/>	State	<input type="checkbox"/>	Mix	<input type="checkbox"/>
---------------------	---------	-------------------------------------	-------	--------------------------	---------	--------------------------	-------	--------------------------	-----	--------------------------

P. UTM X and Y Coordinates	740988.41596049	4275142.51890571
-----------------------------------	-----------------	------------------

City Parcel Identification Number	157600190	Additional City Identification Number	157600190
--	-----------	--	-----------

2A. Architect / Builder / Designer / Engineer

2B. Architectural Style
43 Second Empire Mansard

2C. Property Type
52 2-Family Flat

2D. Construction Date	c.	1907
2E. Alteration Dates	#Name	2F. Date Rebuilt
		2G. Date Moved
		2H. Demo Date

2J. Historic Function
01 Domestic

2K. Historic Sub-Function
01B Multiple Dwelling

Present Function
01 Domestic

Q. Area(s) of Significance/Contexts
030 Architecture
070 Community Planning and Development

NR Eligibility	Contributing to district
-----------------------	--------------------------

Integrity
Excellent

Survey Report
Dutchtown Survey

Preparer	Survey Date
Historic Preservation Services, LLC	2002 -- 2003

2M. Resource Type	Building
--------------------------	----------

2N. Stories	
Primary Structure	3
Secondary Structure	

2O. Structural Systems
LB Load Bearing Brick

2P. Wall Materials
30 Brick

2Q. Other Materials

2R. Roof Shapes
FT Flat
PR Parapet
MN Mansard

2S. Roof Materials
63 Asphalt
99 Other: Composition Shingle

2T. Roof Features

2U. Foundation Materials
40 Stone

2V. Porch Type
R1 Recessed-1 Story

2W. Plan Code
RC Rectangle

2Z. Sources
Sanborn maps, plat maps, and building permits.

04/21/2023





04/21/2003

D. Address / Location		
2917	Cherokee	St.
E. City	St. Louis, MO 63118	B. County 191 St. Louis

2I. Owner's Name and Address (if Different)

A. Historic Name	
C. Other Name(s)	

N. Ownership	Private	<input checked="" type="checkbox"/>	Local	<input type="checkbox"/>	Federal	<input type="checkbox"/>	State	<input type="checkbox"/>	Mix	<input type="checkbox"/>
---------------------	---------	-------------------------------------	-------	--------------------------	---------	--------------------------	-------	--------------------------	-----	--------------------------

P. UTM X and Y Coordinates	741204.560259091	4275168.93715181
-----------------------------------	------------------	------------------

City Parcel Identification Number	151100350	Additional City Identification Number	151100350
--	-----------	--	-----------

2A. Architect / Builder / Designer / Engineer

2B. Architectural Style
47 Romanesque

2C. Property Type
52 2-Family Flat

2D. Construction Date	c.	1907
2E. Alteration Dates	#Name	2F. Date Rebuilt
		2G. Date Moved
		2H. Demo Date

2J. Historic Function
01 Domestic

2K. Historic Sub-Function
01B Multiple Dwelling

Present Function
01 Domestic

Q. Area(s) of Significance/Contexts
030 Architecture
070 Community Planning and Development

NR Eligibility	Contributing to district
-----------------------	--------------------------

Integrity
Excellent

Survey Report
Dutchtown Survey

Preparer	Survey Date
Historic Preservation Services, LLC	2002 -- 2003

2M. Resource Type	Building
--------------------------	----------

2N. Stories	
Primary Structure	2
Secondary Structure	

2O. Structural Systems
LB Load Bearing Brick

2P. Wall Materials
30 Brick

2Q. Other Materials

2R. Roof Shapes
FT Flat
PR Parapet

2S. Roof Materials
01 None Listed

2T. Roof Features

2U. Foundation Materials
40 Stone

2V. Porch Type
R1 Recessed-1 Story

2W. Plan Code
RC Rectangle

2Z. Sources
Sanborn maps, plat maps, and building permits.





04/21/2003

D. Address / Location		
2918	Cherokee	St.
E. City	St. Louis, MO 63118	B. County 191 St. Louis

2I. Owner's Name and Address (if Different)

A. Historic Name	
C. Other Name(s)	

N. Ownership	Private	<input checked="" type="checkbox"/>	Local	<input type="checkbox"/>	Federal	<input type="checkbox"/>	State	<input type="checkbox"/>	Mix	<input type="checkbox"/>
---------------------	---------	-------------------------------------	-------	--------------------------	---------	--------------------------	-------	--------------------------	-----	--------------------------

P. UTM X and Y Coordinates	740980.935962809	4275143.52170373
-----------------------------------	------------------	------------------

City Parcel Identification Number	157600180	Additional City Identification Number	157600180
--	-----------	--	-----------

2A. Architect / Builder / Designer / Engineer
John Schiller (1910)

2B. Architectural Style
90 Mixed

2C. Property Type
52 2-Family Flat

2D. Construction Date	1910		
2E. Alteration Dates	#Name	2F. Date Rebuilt	
		2G. Date Moved	
		2H. Demo Date	

2J. Historic Function
01 Domestic

2K. Historic Sub-Function
01B Multiple Dwelling

Present Function
01 Domestic

Q. Area(s) of Significance/Contexts
030 Architecture
070 Community Planning and Development

NR Eligibility	Contributing to district
-----------------------	--------------------------

Integrity
Excellent

Survey Report
Dutchtown Survey

Preparer	Survey Date
Historic Preservation Services, LLC	2002 -- 2003

2M. Resource Type	Building
--------------------------	----------

2N. Stories	
Primary Structure	2½
Secondary Structure	

2O. Structural Systems
LB Load Bearing Brick

2P. Wall Materials
30 Brick

2Q. Other Materials

2R. Roof Shapes
FT Flat
PR Parapet
MN Mansard

2S. Roof Materials
01 None Listed
63 Asphalt

2T. Roof Features
DR Dormer

2U. Foundation Materials
40 Stone

2V. Porch Type
R1 Recessed-1 Story

2W. Plan Code
RC Rectangle

2Z. Sources
Sanborn maps, plat maps, and building permits.



04/21/2003



04/21/2003

D. Address / Location		
2919	Cherokee	St.
E. City	St. Louis, MO 63118	B. County 191 St. Louis

2I. Owner's Name and Address (if Different)

A. Historic Name	
C. Other Name(s)	

N. Ownership	Private	<input checked="" type="checkbox"/>	Local	<input type="checkbox"/>	Federal	<input type="checkbox"/>	State	<input type="checkbox"/>	Mix	<input type="checkbox"/>
---------------------	---------	-------------------------------------	-------	--------------------------	---------	--------------------------	-------	--------------------------	-----	--------------------------

P. UTM X and Y Coordinates	741000.917939481	4275198.16453634
-----------------------------------	------------------	------------------

City Parcel Identification Number	150700240	Additional City Identification Number	150700240
--	-----------	--	-----------

--

2A. Architect / Builder / Designer / Engineer

2B. Architectural Style
Unknown

2C. Property Type

2D. Construction Date	c.	1907
------------------------------	----	------

2E. Alteration Dates	#Name	2F. Date Rebuilt	
		2G. Date Moved	
		2H. Demo Date	

2J. Historic Function
18 Unknown

2K. Historic Sub-Function

Present Function
18 Unknown

Q. Area(s) of Significance/Contexts
030 Architecture
070 Community Planning and Development

NR Eligibility	Contributing to district
-----------------------	--------------------------

Integrity
Excellent

Survey Report
Dutchtown Survey

Preparer	Survey Date
Historic Preservation Services, LLC	2002 -- 2003

2M. Resource Type	Building
--------------------------	----------

2N. Stories
Primary Structure
Secondary Structure

2O. Structural Systems
UD Undetermined

2P. Wall Materials
01 None Listed

2Q. Other Materials

2R. Roof Shapes
01 None Listed

2S. Roof Materials
01 None Listed

2T. Roof Features

2U. Foundation Materials
01 None Listed

2V. Porch Type
01 None Listed

2W. Plan Code
01 None Listed

2Z. Sources
Sanborn maps, plat maps, and building permits.



04/24/2003



04/21/2003

D. Address / Location		
2920	Cherokee	St.
E. City	St. Louis, MO 63118	B. County 191 St. Louis

2I. Owner's Name and Address (if Different)

A. Historic Name	
C. Other Name(s)	

N. Ownership	Private	<input checked="" type="checkbox"/>	Local	<input type="checkbox"/>	Federal	<input type="checkbox"/>	State	<input type="checkbox"/>	Mix	<input type="checkbox"/>
---------------------	---------	-------------------------------------	-------	--------------------------	---------	--------------------------	-------	--------------------------	-----	--------------------------

P. UTM X and Y Coordinates	740980.935962809	4275143.52170373
-----------------------------------	------------------	------------------

City Parcel Identification Number	157600180	Additional City Identification Number	157600180
--	-----------	--	-----------

2A. Architect / Builder / Designer / Engineer
Geo. J. Kohler (1906)

2B. Architectural Style

2C. Property Type
69 Other: Two-part Commercial

2D. Construction Date	1906		
2E. Alteration Dates	#Name	2F. Date Rebuilt	
		2G. Date Moved	
		2H. Demo Date	

2J. Historic Function
02 Commerce/Trade

2K. Historic Sub-Function
01A Single Dwelling

Present Function
02 Commerce/Trade

Q. Area(s) of Significance/Contexts
030 Architecture
070 Community Planning and Development

NR Eligibility	Contributing to district
-----------------------	--------------------------

Integrity
Good to Fair

Survey Report
Dutchtown Survey

Preparer	Survey Date
Historic Preservation Services, LLC	2002 -- 2003

2M. Resource Type	Building
--------------------------	----------

2N. Stories	
Primary Structure	2
Secondary Structure	

2O. Structural Systems
LB Load Bearing Brick

2P. Wall Materials
30 Brick

2Q. Other Materials

2R. Roof Shapes
FT Flat
PR Parapet

2S. Roof Materials
01 None Listed

2T. Roof Features

2U. Foundation Materials
40 Stone

2V. Porch Type
ST Stoop

2W. Plan Code
01 None Listed

2Z. Sources
Sanborn maps, plat maps, and building permits.



D. Address / Location		
2923	Cherokee	St.
E. City	St. Louis, MO 63118	B. County 191 St. Louis

2I. Owner's Name and Address (if Different)

A. Historic Name	
C. Other Name(s)	

N. Ownership	Private	<input checked="" type="checkbox"/>	Local	<input type="checkbox"/>	Federal	<input type="checkbox"/>	State	<input type="checkbox"/>	Mix	<input type="checkbox"/>
---------------------	---------	-------------------------------------	-------	--------------------------	---------	--------------------------	-------	--------------------------	-----	--------------------------

P. UTM X and Y Coordinates	740985.593420818	4275200.21770554
-----------------------------------	------------------	------------------

City Parcel Identification Number	150700250	Additional City Identification Number	150700250
--	-----------	--	-----------

2A. Architect / Builder / Designer / Engineer

2B. Architectural Style
Unknown

2C. Property Type

2D. Construction Date	1924
------------------------------	------

2E. Alteration Dates	#Name	2F. Date Rebuilt	
		2G. Date Moved	
		2H. Demo Date	

2J. Historic Function
02 Commerce/Trade

2K. Historic Sub-Function

Present Function
02 Commerce/Trade: Service Station

Q. Area(s) of Significance/Contexts
030 Architecture
070 Community Planning and Development

NR Eligibility	Contributing to district
-----------------------	--------------------------

Integrity
Good to Fair

Survey Report
Dutchtown Survey

Preparer	Survey Date
Historic Preservation Services, LLC	2002 -- 2003

2M. Resource Type	Building
--------------------------	----------

2N. Stories	
Primary Structure	
Secondary Structure	

2O. Structural Systems
UD Undetermined

2P. Wall Materials
01 None Listed

2Q. Other Materials

2R. Roof Shapes
01 None Listed

2S. Roof Materials
01 None Listed

2T. Roof Features

2U. Foundation Materials
01 None Listed

2V. Porch Type
01 None Listed

2W. Plan Code
01 None Listed

2Z. Sources
Sanborn maps, plat maps, and building permits.



Auto MUFFLER

SALES

REPAIRS

SALES

REPAIRS

SALES

REPAIRS

D. Address / Location		
2924-06	Cherokee	St.
E. City St. Louis, MO 63118	B. County	191 St. Louis

2I. Owner's Name and Address (if Different)

A. Historic Name	
C. Other Name(s)	

N. Ownership	Private	<input checked="" type="checkbox"/>	Local	<input type="checkbox"/>	Federal	<input type="checkbox"/>	State	<input type="checkbox"/>	Mix	<input type="checkbox"/>
---------------------	---------	-------------------------------------	-------	--------------------------	---------	--------------------------	-------	--------------------------	-----	--------------------------

P. UTM X and Y Coordinates	740971.901637996	4275144.51423272
-----------------------------------	------------------	------------------

City Parcel Identification Number	157600170	Additional City Identification Number	157600170
--	-----------	--	-----------

2A. Architect / Builder / Designer / Engineer
F. J. Lieburger (1904)

2B. Architectural Style

2C. Property Type
63 Corner Entrance

2D. Construction Date	1904		
2E. Alteration Dates	#Name	2F. Date Rebuilt	
		2G. Date Moved	
		2H. Demo Date	

2J. Historic Function
02 Commerce/Trade

2K. Historic Sub-Function

Present Function
02 Commerce/Trade

Q. Area(s) of Significance/Contexts
030 Architecture
070 Community Planning and Development

NR Eligibility	Contributing to district
-----------------------	--------------------------

Integrity
Excellent

Survey Report
Dutchtown Survey

Preparer	Survey Date
Historic Preservation Services, LLC	2002 -- 2003

2M. Resource Type	Building
--------------------------	----------

2N. Stories	
Primary Structure	2
Secondary Structure	

2O. Structural Systems
LB Load Bearing Brick

2P. Wall Materials
30 Brick

2Q. Other Materials

2R. Roof Shapes
FT Flat
PR Parapet

2S. Roof Materials
01 None Listed

2T. Roof Features

2U. Foundation Materials
40 Stone

2V. Porch Type
ST Stoop

2W. Plan Code
RC Rectangle

2Z. Sources
Sanborn maps, plat maps, and building permits.

04/21/2003





04/21/2003



04/21/2003

D. Address / Location		
3000-02	Cherokee	St.
E. City	St. Louis, MO 63118	B. County 191 St. Louis

2I. Owner's Name and Address (if Different)

A. Historic Name	
C. Other Name(s)	

N. Ownership	Private	<input checked="" type="checkbox"/>	Local	<input type="checkbox"/>	Federal	<input type="checkbox"/>	State	<input type="checkbox"/>	Mix	<input type="checkbox"/>
---------------------	---------	-------------------------------------	-------	--------------------------	---------	--------------------------	-------	--------------------------	-----	--------------------------

P. UTM X and Y Coordinates	740941.454307583	4275147.23803865
-----------------------------------	------------------	------------------

City Parcel Identification Number	157700240	Additional City Identification Number	157700240
--	-----------	--	-----------

2A. Architect / Builder / Designer / Engineer
R. Pippert (1918, 1922)

2B. Architectural Style
43 Second Empire Mansard

2C. Property Type
63 Corner Entrance

2D. Construction Date	1892		
2E. Alteration Dates	#Name	2F. Date Rebuilt	
		2G. Date Moved	
		2H. Demo Date	

2J. Historic Function
02 Commerce/Trade

2K. Historic Sub-Function

Present Function
19 Vacant/ Not in Use

Q. Area(s) of Significance/Contexts
030 Architecture
070 Community Planning and Development

NR Eligibility	Contributing to district
-----------------------	--------------------------

Integrity
Good to Fair

Survey Report
Dutchtown Survey

Preparer	Survey Date
Historic Preservation Services, LLC	2002 -- 2003

2M. Resource Type	Building
--------------------------	----------

2N. Stories	
Primary Structure	2½
Secondary Structure	

2O. Structural Systems
LB Load Bearing Brick

2P. Wall Materials
30 Brick

2Q. Other Materials

2R. Roof Shapes
FT Flat
PR Parapet
MN Mansard

2S. Roof Materials
01 None Listed
45 Slate

2T. Roof Features
DR Dormer

2U. Foundation Materials
40 Stone

2V. Porch Type
01 None Listed

2W. Plan Code
01 None Listed

2Z. Sources
Sanborn maps, plat maps, and building permits.



D. Address / Location		
3001	Cherokee	St.
E. City	St. Louis, MO 63118	B. County 191 St. Louis

2I. Owner's Name and Address (if Different)

A. Historic Name	
C. Other Name(s)	

N. Ownership	Private	<input checked="" type="checkbox"/>	Local	<input type="checkbox"/>	Federal	<input type="checkbox"/>	State	<input type="checkbox"/>	Mix	<input type="checkbox"/>
---------------------	---------	-------------------------------------	-------	--------------------------	---------	--------------------------	-------	--------------------------	-----	--------------------------

P. UTM X and Y Coordinates	740940.934139569	4275205.88958471
-----------------------------------	------------------	------------------

City Parcel Identification Number	150600220	Additional City Identification Number	150600220
--	-----------	--	-----------

2A. Architect / Builder / Designer / Engineer

2B. Architectural Style

2C. Property Type
69 Other Vernacular

2D. Construction Date		MOD
2E. Alteration Dates	#Name	2F. Date Rebuilt
		2G. Date Moved
		2H. Demo Date

2J. Historic Function

2K. Historic Sub-Function

Present Function
19 Vacant/ Not in Use

Q. Area(s) of Significance/Contexts
030 Architecture
070 Community Planning and Development

NR Eligibility	Less than 50 years of age
-----------------------	---------------------------

Integrity
Good to Fair

Survey Report
Dutchtown Survey

Preparer	Survey Date
Historic Preservation Services, LLC	2002 -- 2003

2M. Resource Type	Building
--------------------------	----------

2N. Stories	
Primary Structure	1
Secondary Structure	

2O. Structural Systems
LB Load Bearing Brick

2P. Wall Materials
30 Brick

2Q. Other Materials

2R. Roof Shapes
FT Flat
PR Parapet

2S. Roof Materials
01 None Listed

2T. Roof Features

2U. Foundation Materials
65 Concrete

2V. Porch Type
AW Awning

2W. Plan Code
RC Rectangle

2Z. Sources
Sanborn maps, plat maps, and building permits.



D. Address / Location		
3004	Cherokee	St.
E. City	St. Louis, MO 63118	B. County 191 St. Louis

2I. Owner's Name and Address (if Different)

A. Historic Name	
C. Other Name(s)	

N. Ownership	Private	<input checked="" type="checkbox"/>	Local	<input type="checkbox"/>	Federal	<input type="checkbox"/>	State	<input type="checkbox"/>	Mix	<input type="checkbox"/>
---------------------	---------	-------------------------------------	-------	--------------------------	---------	--------------------------	-------	--------------------------	-----	--------------------------

P. UTM X and Y Coordinates	740932.380536542	4275148.39673498
-----------------------------------	------------------	------------------

City Parcel Identification Number	157700230	Additional City Identification Number	157700230
--	-----------	--	-----------

2A. Architect / Builder / Designer / Engineer

2B. Architectural Style

2C. Property Type
49 Single Family Undetermined

2D. Construction Date	1924		
2E. Alteration Dates	#Name	2F. Date Rebuilt	
		2G. Date Moved	
		2H. Demo Date	

2J. Historic Function
01 Domestic

2K. Historic Sub-Function
01A Single Dwelling

Present Function
01 Domestic

Q. Area(s) of Significance/Contexts
030 Architecture
070 Community Planning and Development

NR Eligibility	Contributing to district
-----------------------	--------------------------

Integrity
Good to Fair

Survey Report
Dutchtown Survey

Preparer	Survey Date
Historic Preservation Services, LLC	2002 -- 2003

2M. Resource Type	Building
--------------------------	----------

2N. Stories	
Primary Structure	2
Secondary Structure	

2O. Structural Systems
LB Load Bearing Brick

2P. Wall Materials
30 Brick

2Q. Other Materials

2R. Roof Shapes
FT Flat
PR Parapet

2S. Roof Materials
01 None Listed

2T. Roof Features

2U. Foundation Materials
43 Limestone

2V. Porch Type
SI Side

2W. Plan Code
RC Rectangle

2Z. Sources
Sanborn maps, plat maps, and building permits.

04/18/2003



D. Address / Location		
3006-08	Cherokee	St.
E. City St. Louis, MO 63118	B. County	191 St. Louis

2I. Owner's Name and Address (if Different)

A. Historic Name	
C. Other Name(s)	

N. Ownership	Private	<input checked="" type="checkbox"/>	Local	<input type="checkbox"/>	Federal	<input type="checkbox"/>	State	<input type="checkbox"/>	Mix	<input type="checkbox"/>
---------------------	---------	-------------------------------------	-------	--------------------------	---------	--------------------------	-------	--------------------------	-----	--------------------------

P. UTM X and Y Coordinates	740921.038337358	4275149.84511093
-----------------------------------	------------------	------------------

City Parcel Identification Number	157700220	Additional City Identification Number	157700220
--	-----------	--	-----------

2A. Architect / Builder / Designer / Engineer
W. G. C. Wahlers (1907)

2B. Architectural Style
50 Late 19th & Early 20th Century Revivals

2C. Property Type
52 2-Family Flat

2D. Construction Date		1907
2E. Alteration Dates	#Name	2F. Date Rebuilt
		2G. Date Moved
		2H. Demo Date

2J. Historic Function
01 Domestic

2K. Historic Sub-Function
01B Multiple Dwelling

Present Function
01 Domestic

Q. Area(s) of Significance/Contexts
030 Architecture
070 Community Planning and Development

NR Eligibility	Contributing to district
-----------------------	--------------------------

Integrity
Good to Fair

Survey Report
Dutchtown Survey

Preparer	Survey Date
Historic Preservation Services, LLC	2002 -- 2003

2M. Resource Type	Building
--------------------------	----------

2N. Stories	
Primary Structure	2
Secondary Structure	

2O. Structural Systems
LB Load Bearing Brick

2P. Wall Materials
30 Brick

2Q. Other Materials

2R. Roof Shapes
FT Flat
PR Parapet

2S. Roof Materials
01 None Listed

2T. Roof Features

2U. Foundation Materials
40 Stone

2V. Porch Type
OB Other Bay

2W. Plan Code
RC Rectangle

2Z. Sources
Sanborn maps, plat maps, and building permits.



04/18/2003

D. Address / Location		
3011	Cherokee	St.
E. City	St. Louis, MO 63118	B. County 191 St. Louis

2I. Owner's Name and Address (if Different)

A. Historic Name	
C. Other Name(s)	

N. Ownership	Private	<input checked="" type="checkbox"/>	Local	<input type="checkbox"/>	Federal	<input type="checkbox"/>	State	<input type="checkbox"/>	Mix	<input type="checkbox"/>
---------------------	---------	-------------------------------------	-------	--------------------------	---------	--------------------------	-------	--------------------------	-----	--------------------------

P. UTM X and Y Coordinates	740921.694077948	4275208.30268788
-----------------------------------	------------------	------------------

City Parcel Identification Number	150600230	Additional City Identification Number	150600230
--	-----------	--	-----------

2A. Architect / Builder / Designer / Engineer

2B. Architectural Style

2C. Property Type
69 Other Vernacular: 2-Part Commercial Block

2D. Construction Date	c.	1907
2E. Alteration Dates	#Name	2F. Date Rebuilt
		2G. Date Moved
		2H. Demo Date

2J. Historic Function
02 Commerce/Trade

2K. Historic Sub-Function

Present Function
02 Commerce/Trade

Q. Area(s) of Significance/Contexts
030 Architecture
070 Community Planning and Development

NR Eligibility	Contributing to district
-----------------------	--------------------------

Integrity
Excellent

Survey Report
Dutchtown Survey

Preparer	Survey Date
Historic Preservation Services, LLC	2002 -- 2003

2M. Resource Type	Building
--------------------------	----------

2N. Stories	
Primary Structure	2
Secondary Structure	

2O. Structural Systems
LB Load Bearing Brick

2P. Wall Materials
30 Brick

2Q. Other Materials

2R. Roof Shapes
FT Flat
PR Parapet

2S. Roof Materials
01 None Listed

2T. Roof Features

2U. Foundation Materials
01 None Listed

2V. Porch Type
AW Awning

2W. Plan Code
RC Rectangle

2Z. Sources
Sanborn maps, plat maps, and building permits.

04/18/2003



D. Address / Location		
3012-14	Cherokee	St.
E. City St. Louis, MO 63118	B. County	191 St. Louis

2I. Owner's Name and Address (if Different)

A. Historic Name	
C. Other Name(s)	

N. Ownership	Private	<input checked="" type="checkbox"/>	Local	<input type="checkbox"/>	Federal	<input type="checkbox"/>	State	<input type="checkbox"/>	Mix	<input type="checkbox"/>
---------------------	---------	-------------------------------------	-------	--------------------------	---------	--------------------------	-------	--------------------------	-----	--------------------------

P. UTM X and Y Coordinates	740905.915400965	4275151.77626078
-----------------------------------	------------------	------------------

City Parcel Identification Number	157700210	Additional City Identification Number	157700210
--	-----------	--	-----------

2A. Architect / Builder / Designer / Engineer
Frank Rund (1904)

2B. Architectural Style
47 Romanesque

2C. Property Type
53 4-Family Flat

2D. Construction Date	1904		
2E. Alteration Dates	#Name	2F. Date Rebuilt	
		2G. Date Moved	
		2H. Demo Date	

2J. Historic Function
01 Domestic

2K. Historic Sub-Function
01B Multiple Dwelling

Present Function
01 Domestic

Q. Area(s) of Significance/Contexts
030 Architecture
070 Community Planning and Development

NR Eligibility	Contributing to district
-----------------------	--------------------------

Integrity
Good to Fair

Survey Report
Dutchtown Survey

Preparer	Survey Date
Historic Preservation Services, LLC	2002 -- 2003

2M. Resource Type	Building
--------------------------	----------

2N. Stories	
Primary Structure	2
Secondary Structure	

2O. Structural Systems
LB Load Bearing Brick

2P. Wall Materials
30 Brick

2Q. Other Materials

2R. Roof Shapes
FT Flat
PR Parapet

2S. Roof Materials
01 None Listed

2T. Roof Features

2U. Foundation Materials
40 Stone

2V. Porch Type
OB Other Bay

2W. Plan Code
RC Rectangle

2Z. Sources
Sanborn maps, plat maps, and building permits.



D. Address / Location		
3015	Cherokee	St.
E. City	St. Louis, MO 63118	B. County 191 St. Louis

2I. Owner's Name and Address (if Different)

A. Historic Name	
C. Other Name(s)	

N. Ownership	Private	<input checked="" type="checkbox"/>	Local	<input type="checkbox"/>	Federal	<input type="checkbox"/>	State	<input type="checkbox"/>	Mix	<input type="checkbox"/>
---------------------	---------	-------------------------------------	-------	--------------------------	---------	--------------------------	-------	--------------------------	-----	--------------------------

P. UTM X and Y Coordinates	740913.735820098	4275209.22408869
-----------------------------------	------------------	------------------

City Parcel Identification Number	150600240	Additional City Identification Number	150600240
--	-----------	--	-----------

--

2A. Architect / Builder / Designer / Engineer
Hy. Luehrmann (1908)
Ben Berger (1924)

2B. Architectural Style

2C. Property Type
69 Other: Two-part Commercial

2D. Construction Date	1908		
2E. Alteration Dates	#Name	2F. Date Rebuilt	
		2G. Date Moved	
		2H. Demo Date	

2J. Historic Function
02 Commerce/Trade
01 Domestic

2K. Historic Sub-Function

Present Function
01 Domestic

Q. Area(s) of Significance/Contexts
030 Architecture
070 Community Planning and Development

NR Eligibility	Contributing to district
-----------------------	--------------------------

Integrity
Good to Fair

Survey Report
Dutchtown Survey

Preparer	Survey Date
Historic Preservation Services, LLC	2002 -- 2003

2M. Resource Type	Building
--------------------------	----------

2N. Stories	
Primary Structure	3
Secondary Structure	

2O. Structural Systems
LB Load Bearing Brick

2P. Wall Materials
30 Brick

2Q. Other Materials

2R. Roof Shapes
FT Flat
PR Parapet

2S. Roof Materials
01 None Listed

2T. Roof Features

2U. Foundation Materials
01 None Listed

2V. Porch Type
AW Awning

2W. Plan Code
RC Rectangle

2Z. Sources
Sanborn maps, plat maps, and building permits.



04/18/2003

D. Address / Location		
3016	Cherokee	St.
E. City	St. Louis, MO 63118	B. County 191 St. Louis

2I. Owner's Name and Address (if Different)

A. Historic Name	
C. Other Name(s)	

N. Ownership	Private	<input checked="" type="checkbox"/>	Local	<input type="checkbox"/>	Federal	<input type="checkbox"/>	State	<input type="checkbox"/>	Mix	<input type="checkbox"/>
---------------------	---------	-------------------------------------	-------	--------------------------	---------	--------------------------	-------	--------------------------	-----	--------------------------

P. UTM X and Y Coordinates	740894.573202675	4275153.22460857
-----------------------------------	------------------	------------------

City Parcel Identification Number	157700200	Additional City Identification Number	157700200
--	-----------	--	-----------

2A. Architect / Builder / Designer / Engineer

2B. Architectural Style

2C. Property Type
49 Single Family Undetermined

2D. Construction Date	c.	1907
2E. Alteration Dates	#Name	2F. Date Rebuilt
		2G. Date Moved
		2H. Demo Date

2J. Historic Function
01 Domestic

2K. Historic Sub-Function
01A Single Dwelling

Present Function
01 Domestic

Q. Area(s) of Significance/Contexts
030 Architecture
070 Community Planning and Development

NR Eligibility	Contributing to district
-----------------------	--------------------------

Integrity
Excellent

Survey Report
Dutchtown Survey

Preparer	Survey Date
Historic Preservation Services, LLC	2002 -- 2003

2M. Resource Type	Building
--------------------------	----------

2N. Stories	
Primary Structure	2
Secondary Structure	

2O. Structural Systems
LB Load Bearing Brick

2P. Wall Materials
30 Brick

2Q. Other Materials

2R. Roof Shapes
FT Flat
PR Parapet

2S. Roof Materials
01 None Listed

2T. Roof Features

2U. Foundation Materials
43 Limestone

2V. Porch Type
SI Side

2W. Plan Code
RC Rectangle

2Z. Sources
Sanborn maps, plat maps, and building permits.

04/18/2003



D. Address / Location		
3017	Cherokee	St.
E. City	St. Louis, MO 63118	B. County 191 St. Louis

2I. Owner's Name and Address (if Different)

A. Historic Name	
C. Other Name(s)	

N. Ownership	Private	<input checked="" type="checkbox"/>	Local	<input type="checkbox"/>	Federal	<input type="checkbox"/>	State	<input type="checkbox"/>	Mix	<input type="checkbox"/>
---------------------	---------	-------------------------------------	-------	--------------------------	---------	--------------------------	-------	--------------------------	-----	--------------------------

P. UTM X and Y Coordinates	740906.222235206	4275210.34257118
-----------------------------------	------------------	------------------

City Parcel Identification Number	150600250	Additional City Identification Number	150600250
--	-----------	--	-----------

--

2A. Architect / Builder / Designer / Engineer

2B. Architectural Style

2C. Property Type
49 Single Family Undetermined

2D. Construction Date	c.	1907
2E. Alteration Dates	#Name	2F. Date Rebuilt
		2G. Date Moved
		2H. Demo Date

2J. Historic Function
01 Domestic

2K. Historic Sub-Function
01A Single Dwelling

Present Function
01 Domestic

Q. Area(s) of Significance/Contexts
030 Architecture
070 Community Planning and Development

NR Eligibility	Contributing to district
-----------------------	--------------------------

Integrity
Good to Fair

Survey Report
Dutchtown Survey

Preparer	Survey Date
Historic Preservation Services, LLC	2002 -- 2003

2M. Resource Type	Building
--------------------------	----------

2N. Stories	
Primary Structure	1½
Secondary Structure	

2O. Structural Systems
LB Load Bearing Brick

2P. Wall Materials
30 Brick

2Q. Other Materials

2R. Roof Shapes
GB Gable

2S. Roof Materials
63 Asphalt

2T. Roof Features
DR Dormer

2U. Foundation Materials
43 Limestone

2V. Porch Type
SI Side

2W. Plan Code
SQ Square

2Z. Sources
Sanborn maps, plat maps, and building permits.

04/18/2003



D. Address / Location		
3019	Cherokee	St.
E. City	St. Louis, MO 63118	B. County 191 St. Louis

2I. Owner's Name and Address (if Different)

A. Historic Name	
C. Other Name(s)	

N. Ownership	Private	<input checked="" type="checkbox"/>	Local	<input type="checkbox"/>	Federal	<input type="checkbox"/>	State	<input type="checkbox"/>	Mix	<input type="checkbox"/>
---------------------	---------	-------------------------------------	-------	--------------------------	---------	--------------------------	-------	--------------------------	-----	--------------------------

P. UTM X and Y Coordinates	740898.422187533	4275211.17159749
-----------------------------------	------------------	------------------

City Parcel Identification Number	150600260	Additional City Identification Number	150600260
--	-----------	--	-----------

2A. Architect / Builder / Designer / Engineer

2B. Architectural Style

2C. Property Type
49 Single Family Undetermined

2D. Construction Date	c.	1907
2E. Alteration Dates	#Name	2F. Date Rebuilt
		2G. Date Moved
		2H. Demo Date

2J. Historic Function
01 Domestic

2K. Historic Sub-Function
01A Single Dwelling

Present Function
01 Domestic

Q. Area(s) of Significance/Contexts
030 Architecture
070 Community Planning and Development

NR Eligibility	Contributing to district
-----------------------	--------------------------

Integrity
Excellent

Survey Report
Dutchtown Survey

Preparer	Survey Date
Historic Preservation Services, LLC	2002 -- 2003

2M. Resource Type	Building
--------------------------	----------

2N. Stories	
Primary Structure	2
Secondary Structure	

2O. Structural Systems
LB Load Bearing Brick

2P. Wall Materials
30 Brick

2Q. Other Materials

2R. Roof Shapes
FT Flat
PR Parapet

2S. Roof Materials
01 None Listed

2T. Roof Features

2U. Foundation Materials
01 None Listed

2V. Porch Type
OB Other Bay

2W. Plan Code
RC Rectangle

2Z. Sources
Sanborn maps, plat maps, and building permits.

04/18/2003



D. Address / Location		
3020	Cherokee	St.
E. City	St. Louis, MO 63118	B. County 191 St. Louis

2I. Owner's Name and Address (if Different)

A. Historic Name	
C. Other Name(s)	

N. Ownership	Private	<input checked="" type="checkbox"/>	Local	<input type="checkbox"/>	Federal	<input type="checkbox"/>	State	<input type="checkbox"/>	Mix	<input type="checkbox"/>
---------------------	---------	-------------------------------------	-------	--------------------------	---------	--------------------------	-------	--------------------------	-----	--------------------------

P. UTM X and Y Coordinates	740887.011744149	4275154.19019175
-----------------------------------	------------------	------------------

City Parcel Identification Number	157700190	Additional City Identification Number	157700190
--	-----------	--	-----------

2A. Architect / Builder / Designer / Engineer

2B. Architectural Style
50 Late 19th & Early 20th Century Revivals

2C. Property Type
52 2-Family Flat

2D. Construction Date	c.	1907
2E. Alteration Dates	#Name	2F. Date Rebuilt
		2G. Date Moved
		2H. Demo Date

2J. Historic Function
01 Domestic

2K. Historic Sub-Function
01B Multiple Dwelling

Present Function
01 Domestic

Q. Area(s) of Significance/Contexts
030 Architecture
070 Community Planning and Development

NR Eligibility	Contributing to district
-----------------------	--------------------------

Integrity
Good to Fair

Survey Report
Dutchtown Survey

Preparer	Survey Date
Historic Preservation Services, LLC	2002 -- 2003

2M. Resource Type	Building
--------------------------	----------

2N. Stories	
Primary Structure	2
Secondary Structure	

2O. Structural Systems
LB Load Bearing Brick

2P. Wall Materials
30 Brick

2Q. Other Materials

2R. Roof Shapes
FT Flat
PR Parapet

2S. Roof Materials
01 None Listed

2T. Roof Features

2U. Foundation Materials
43 Limestone

2V. Porch Type
R1 Recessed-1 Story

2W. Plan Code
RC Rectangle

2Z. Sources
Sanborn maps, plat maps, and building permits.

04/18/2003



D. Address / Location		
3021	Cherokee	St.
E. City	St. Louis, MO 63118	B. County 191 St. Louis

2I. Owner's Name and Address (if Different)

A. Historic Name	
C. Other Name(s)	

N. Ownership	Private	<input checked="" type="checkbox"/>	Local	<input type="checkbox"/>	Federal	<input type="checkbox"/>	State	<input type="checkbox"/>	Mix	<input type="checkbox"/>
---------------------	---------	-------------------------------------	-------	--------------------------	---------	--------------------------	-------	--------------------------	-----	--------------------------

P. UTM X and Y Coordinates	740890.905450713	4275212.3132525
-----------------------------------	------------------	-----------------

City Parcel Identification Number	150600270	Additional City Identification Number	150600270
--	-----------	--	-----------

2A. Architect / Builder / Designer / Engineer
C. Hall (1913)

2B. Architectural Style

2C. Property Type
69 Other Vernacular: 2-Part Commercial Block

2D. Construction Date	1913		
2E. Alteration Dates	#Name	2F. Date Rebuilt	
		2G. Date Moved	
		2H. Demo Date	

2J. Historic Function
02 Commerce/Trade
01 Domestic

2K. Historic Sub-Function
02A Business
01A Single Dwelling

Present Function
02 Commerce/Trade

Q. Area(s) of Significance/Contexts
030 Architecture
070 Community Planning and Development

NR Eligibility	Non-contributing to district
-----------------------	------------------------------

Integrity
Poor

Survey Report
Dutchtown Survey

Preparer	Survey Date
Historic Preservation Services, LLC	2002 -- 2003

2M. Resource Type	Building
--------------------------	----------

2N. Stories	
Primary Structure	2
Secondary Structure	

2O. Structural Systems
LB Load Bearing Brick

2P. Wall Materials
30 Brick
99 Other: PermaStone

2Q. Other Materials

2R. Roof Shapes
FT Flat
PR Parapet

2S. Roof Materials
01 None Listed

2T. Roof Features

2U. Foundation Materials
30 Brick

2V. Porch Type
R1 Recessed-1 Story

2W. Plan Code
RC Rectangle

2Z. Sources
Sanborn maps, plat maps, and building permits.

04/18/2003

CREATIVE LITHO INC.
PRINTING
COMMERCIAL, POLITICAL
ADVERTISING, PERSONAL
728-8178

CREATIVE LITHO INC.
TYPESETTING & PRINTING
• POLITICAL • ADVERTISING
• COMMERCIAL • PERSONAL
TEL 728-6779 • FAX 608-1798

D. Address / Location		
3022	Cherokee	St.
E. City	St. Louis, MO 63118	B. County 191 St. Louis

2I. Owner's Name and Address (if Different)

A. Historic Name	
C. Other Name(s)	

N. Ownership	Private	<input checked="" type="checkbox"/>	Local	<input type="checkbox"/>	Federal	<input type="checkbox"/>	State	<input type="checkbox"/>	Mix	<input type="checkbox"/>
---------------------	---------	-------------------------------------	-------	--------------------------	---------	--------------------------	-------	--------------------------	-----	--------------------------

P. UTM X and Y Coordinates	740874.038918968	4275155.85524777
-----------------------------------	------------------	------------------

City Parcel Identification Number	157700180	Additional City Identification Number	157700180
--	-----------	--	-----------

2A. Architect / Builder / Designer / Engineer

2B. Architectural Style
43 Second Empire Mansard

2C. Property Type
63 Corner Entrance

2D. Construction Date	c.	1907
2E. Alteration Dates	#Name	2F. Date Rebuilt
		2G. Date Moved
		2H. Demo Date

2J. Historic Function
02 Commerce/Trade

2K. Historic Sub-Function

Present Function
02 Commerce/Trade

Q. Area(s) of Significance/Contexts
030 Architecture
070 Community Planning and Development

NR Eligibility	Contributing to district
-----------------------	--------------------------

Integrity
Good to Fair

Survey Report
Dutchtown Survey

Preparer	Survey Date
Historic Preservation Services, LLC	2002 -- 2003

2M. Resource Type	Building
--------------------------	----------

2N. Stories	
Primary Structure	2½
Secondary Structure	

2O. Structural Systems
LB Load Bearing Brick

2P. Wall Materials
30 Brick

2Q. Other Materials

2R. Roof Shapes
FT Flat
PR Parapet
MN Mansard

2S. Roof Materials
01 None Listed
99 Other: Composition Shingle

2T. Roof Features
DR Dormer

2U. Foundation Materials
01 None Listed

2V. Porch Type
ST Stoop

2W. Plan Code
RC Rectangle

2Z. Sources
Sanborn maps, plat maps, and building permits.



D. Address / Location		
3027-29	Cherokee	St.
E. City St. Louis, MO 63118	B. County	191 St. Louis

2I. Owner's Name and Address (if Different)

A. Historic Name	
C. Other Name(s)	

N. Ownership	Private	<input checked="" type="checkbox"/>	Local	<input type="checkbox"/>	Federal	<input type="checkbox"/>	State	<input type="checkbox"/>	Mix	<input type="checkbox"/>
---------------------	---------	-------------------------------------	-------	--------------------------	---------	--------------------------	-------	--------------------------	-----	--------------------------

P. UTM X and Y Coordinates	740879.133053482	4275213.8035506
-----------------------------------	------------------	-----------------

City Parcel Identification Number	150600280	Additional City Identification Number	150600280
--	-----------	--	-----------

2A. Architect / Builder / Designer / Engineer

2B. Architectural Style

2C. Property Type
69 Other: Two-part Commercial

2D. Construction Date	c.	1907
2E. Alteration Dates	#Name	2F. Date Rebuilt
		2G. Date Moved
		2H. Demo Date

2J. Historic Function
02 Commerce/Trade
01 Domestic

2K. Historic Sub-Function

Present Function
18 Unknown

Q. Area(s) of Significance/Contexts
030 Architecture
070 Community Planning and Development

NR Eligibility	Contributing to district
-----------------------	--------------------------

Integrity
Good to Fair

Survey Report
Dutchtown Survey

Preparer	Survey Date
Historic Preservation Services, LLC	2002 -- 2003

2M. Resource Type	Building
--------------------------	----------

2N. Stories	
Primary Structure	3
Secondary Structure	

2O. Structural Systems
UD Undetermined

2P. Wall Materials
01 None Listed

2Q. Other Materials

2R. Roof Shapes
01 None Listed

2S. Roof Materials
01 None Listed

2T. Roof Features

2U. Foundation Materials
01 None Listed

2V. Porch Type
01 None Listed

2W. Plan Code
01 None Listed

2Z. Sources
Sanborn maps, plat maps, and building permits.

04/18/2003



D. Address / Location		
3100	Cherokee	St.
E. City	St. Louis, MO 63118	B. County 191 St. Louis

2I. Owner's Name and Address (if Different)

A. Historic Name	
C. Other Name(s)	

N. Ownership	Private	<input checked="" type="checkbox"/>	Local	<input type="checkbox"/>	Federal	<input type="checkbox"/>	State	<input type="checkbox"/>	Mix	<input type="checkbox"/>
---------------------	---------	-------------------------------------	-------	--------------------------	---------	--------------------------	-------	--------------------------	-----	--------------------------

P. UTM X and Y Coordinates	740840.517545155	4275160.18097944
-----------------------------------	------------------	------------------

City Parcel Identification Number	158000160	Additional City Identification Number	158000160
--	-----------	--	-----------

2A. Architect / Builder / Designer / Engineer
Lemmerine & Hahn (1909)

2B. Architectural Style

2C. Property Type
67 Multi-Entry with Display Window(s)

2D. Construction Date	1909		
2E. Alteration Dates	#Name	2F. Date Rebuilt	
		2G. Date Moved	
		2H. Demo Date	

2J. Historic Function
02 Commerce/Trade

2K. Historic Sub-Function

Present Function
01 Domestic

Q. Area(s) of Significance/Contexts
030 Architecture
070 Community Planning and Development

NR Eligibility	Contributing to district
-----------------------	--------------------------

Integrity
Good to Fair

Survey Report
Dutchtown Survey

Preparer	Survey Date
Historic Preservation Services, LLC	2002 -- 2003

2M. Resource Type	Building
--------------------------	----------

2N. Stories	
Primary Structure	2
Secondary Structure	

2O. Structural Systems
LB Load Bearing Brick

2P. Wall Materials
30 Brick

2Q. Other Materials

2R. Roof Shapes
FT Flat
PR Parapet

2S. Roof Materials
01 None Listed

2T. Roof Features

2U. Foundation Materials
40 Stone

2V. Porch Type
R1 Recessed-1 Story

2W. Plan Code
01 None Listed

2Z. Sources
Sanborn maps, plat maps, and building permits.



04/18/2003

D. Address / Location		
3101	Cherokee	St.
E. City	St. Louis, MO 63118	B. County 191 St. Louis

2I. Owner's Name and Address (if Different)

A. Historic Name	
C. Other Name(s)	

N. Ownership	Private	<input checked="" type="checkbox"/>	Local	<input type="checkbox"/>	Federal	<input type="checkbox"/>	State	<input type="checkbox"/>	Mix	<input type="checkbox"/>
---------------------	---------	-------------------------------------	-------	--------------------------	---------	--------------------------	-------	--------------------------	-----	--------------------------

P. UTM X and Y Coordinates		
-----------------------------------	--	--

City Parcel Identification Number	150300410	Additional City Identification Number	150300410
--	-----------	--	-----------

--

2A. Architect / Builder / Designer / Engineer

2B. Architectural Style
43 Second Empire Mansard

2C. Property Type
63 Corner Entrance

2D. Construction Date		1897
2E. Alteration Dates	#Name	2F. Date Rebuilt
		2G. Date Moved
		2H. Demo Date

2J. Historic Function
02 Commerce/Trade

2K. Historic Sub-Function
01B Multiple Dwelling

Present Function
02 Commerce/Trade

Q. Area(s) of Significance/Contexts
030 Architecture
070 Community Planning and Development

NR Eligibility	Contributing to district
-----------------------	--------------------------

Integrity
Excellent

Survey Report
Dutchtown Survey

Preparer	Survey Date
Historic Preservation Services, LLC	2002 -- 2003

2M. Resource Type	Building
--------------------------	----------

2N. Stories	
Primary Structure	2½
Secondary Structure	

2O. Structural Systems
LB Load Bearing Brick

2P. Wall Materials
30 Brick

2Q. Other Materials

2R. Roof Shapes
FT Flat
PR Parapet
MN Mansard

2S. Roof Materials
01 None Listed
99 Other: Composition Shingle

2T. Roof Features
DM Dome

2U. Foundation Materials
40 Stone

2V. Porch Type
ST Stoop

2W. Plan Code
RC Rectangle

2Z. Sources
Sanborn maps, plat maps, and building permits.



D. Address / Location		
3104	Cherokee	St.
E. City	St. Louis, MO 63118	B. County 191 St. Louis

2I. Owner's Name and Address (if Different)

A. Historic Name	
C. Other Name(s)	

N. Ownership	Private	<input checked="" type="checkbox"/>	Local	<input type="checkbox"/>	Federal	<input type="checkbox"/>	State	<input type="checkbox"/>	Mix	<input type="checkbox"/>
---------------------	---------	-------------------------------------	-------	--------------------------	---------	--------------------------	-------	--------------------------	-----	--------------------------

P. UTM X and Y Coordinates	740831.06835212	4275161.40839562
-----------------------------------	-----------------	------------------

City Parcel Identification Number	158000150	Additional City Identification Number	158000150
--	-----------	--	-----------

2A. Architect / Builder / Designer / Engineer
Otto Ekmann (1907)
R. Lammering (1909)

2B. Architectural Style

2C. Property Type
64 Single Entry with Display Window(s)

2D. Construction Date	1907		
2E. Alteration Dates	#Name	2F. Date Rebuilt	
		2G. Date Moved	
		2H. Demo Date	

2J. Historic Function
02 Commerce/Trade

2K. Historic Sub-Function

Present Function
01 Domestic

Q. Area(s) of Significance/Contexts
030 Architecture
070 Community Planning and Development

NR Eligibility	Contributing to district
-----------------------	--------------------------

Integrity
Good to Fair

Survey Report
Dutchtown Survey

Preparer	Survey Date
Historic Preservation Services, LLC	2002 -- 2003

2M. Resource Type	Building
--------------------------	----------

2N. Stories	
Primary Structure	2
Secondary Structure	

2O. Structural Systems
LB Load Bearing Brick

2P. Wall Materials
30 Brick

2Q. Other Materials

2R. Roof Shapes
GB Gable

2S. Roof Materials
99 Other: Composition Shingle

2T. Roof Features
DR Dormer

2U. Foundation Materials
43 Limestone

2V. Porch Type
R1 Recessed-1 Story

2W. Plan Code
RC Rectangle

2Z. Sources
Sanborn maps, plat maps, and building permits.

04/18/2003



D. Address / Location		
3106-10	Cherokee	St.
E. City	St. Louis, MO 63118	B. County 191 St. Louis

2I. Owner's Name and Address (if Different)

A. Historic Name	
C. Other Name(s)	

N. Ownership	Private	<input checked="" type="checkbox"/>	Local	<input type="checkbox"/>	Federal	<input type="checkbox"/>	State	<input type="checkbox"/>	Mix	<input type="checkbox"/>
---------------------	---------	-------------------------------------	-------	--------------------------	---------	--------------------------	-------	--------------------------	-----	--------------------------

P. UTM X and Y Coordinates	740820.560857033	4275162.77330425
-----------------------------------	------------------	------------------

City Parcel Identification Number	158000145	Additional City Identification Number	158000145
--	-----------	--	-----------

2A. Architect / Builder / Designer / Engineer

2B. Architectural Style
Unknown

2C. Property Type

2D. Construction Date	1924
------------------------------	------

2E. Alteration Dates	#Name	2F. Date Rebuilt	
		2G. Date Moved	
		2H. Demo Date	

2J. Historic Function
02 Commerce/Trade

2K. Historic Sub-Function

Present Function
18 Unknown

Q. Area(s) of Significance/Contexts
030 Architecture
070 Community Planning and Development

NR Eligibility	Contributing to district
-----------------------	--------------------------

Integrity
Good to Fair

Survey Report
Dutchtown Survey

Preparer	Survey Date
Historic Preservation Services, LLC	2002 -- 2003

2M. Resource Type	Building
--------------------------	----------

2N. Stories
Primary Structure
Secondary Structure

2O. Structural Systems
UD Undetermined

2P. Wall Materials
01 None Listed

2Q. Other Materials

2R. Roof Shapes
01 None Listed

2S. Roof Materials
01 None Listed

2T. Roof Features

2U. Foundation Materials
01 None Listed

2V. Porch Type
01 None Listed

2W. Plan Code
01 None Listed

2Z. Sources
Sanborn maps, plat maps, and building permits.

A photograph of a single-story brick building with a blue-painted ground floor. The building has a central entrance with two glass doors and two large display windows on either side. The left window has a sign for 'ASIAN WORLD MARKET' and 'FRESH FRUIT'. The right window is covered with vertical blinds. A red building is visible on the left, and a tree is on the right.

**ASIAN WORLD
MARKET**
FRESH FRUIT

04/18/2003

D. Address / Location		
3107	Cherokee	St.
E. City	St. Louis, MO 63118	B. County 191 St. Louis

2I. Owner's Name and Address (if Different)

A. Historic Name	
C. Other Name(s)	

N. Ownership	Private	<input checked="" type="checkbox"/>	Local	<input type="checkbox"/>	Federal	<input type="checkbox"/>	State	<input type="checkbox"/>	Mix	<input type="checkbox"/>
---------------------	---------	-------------------------------------	-------	--------------------------	---------	--------------------------	-------	--------------------------	-----	--------------------------

P. UTM X and Y Coordinates	740830.175174636	4275219.80239885
-----------------------------------	------------------	------------------

City Parcel Identification Number	150300420	Additional City Identification Number	150300420
--	-----------	--	-----------

2A. Architect / Builder / Designer / Engineer

2B. Architectural Style

2C. Property Type
52 2-Family Flat

2D. Construction Date	c.	1907
2E. Alteration Dates	#Name	2F. Date Rebuilt
		2G. Date Moved
		2H. Demo Date

2J. Historic Function
01 Domestic

2K. Historic Sub-Function
01B Multiple Dwelling

Present Function
01 Domestic

Q. Area(s) of Significance/Contexts
030 Architecture
070 Community Planning and Development

NR Eligibility	Contributing to district
-----------------------	--------------------------

Integrity
Excellent

Survey Report
Dutchtown Survey

Preparer	Survey Date
Historic Preservation Services, LLC	2002 -- 2003

2M. Resource Type	Building
--------------------------	----------

2N. Stories	
Primary Structure	2
Secondary Structure	

2O. Structural Systems
LB Load Bearing Brick

2P. Wall Materials
30 Brick

2Q. Other Materials

2R. Roof Shapes
FT Flat
PR Parapet

2S. Roof Materials
01 None Listed

2T. Roof Features

2U. Foundation Materials
40 Stone

2V. Porch Type
R1 Recessed-1 Story

2W. Plan Code
RC Rectangle

2Z. Sources
Sanborn maps, plat maps, and building permits.



3107



D. Address / Location		
3109	Cherokee	St.
E. City	St. Louis, MO 63118	B. County 191 St. Louis

2I. Owner's Name and Address (if Different)

A. Historic Name	
C. Other Name(s)	

N. Ownership	Private	<input checked="" type="checkbox"/>	Local	<input type="checkbox"/>	Federal	<input type="checkbox"/>	State	<input type="checkbox"/>	Mix	<input type="checkbox"/>
---------------------	---------	-------------------------------------	-------	--------------------------	---------	--------------------------	-------	--------------------------	-----	--------------------------

P. UTM X and Y Coordinates	740822.668021046	4275220.7485894
-----------------------------------	------------------	-----------------

City Parcel Identification Number	150300430	Additional City Identification Number	150300430
--	-----------	--	-----------

2A. Architect / Builder / Designer / Engineer

2B. Architectural Style

2C. Property Type
19 Side Hall

2D. Construction Date	c.	1907
2E. Alteration Dates	#Name	2F. Date Rebuilt
		2G. Date Moved
		2H. Demo Date

2J. Historic Function
01 Domestic

2K. Historic Sub-Function

Present Function
01 Domestic

Q. Area(s) of Significance/Contexts
030 Architecture
070 Community Planning and Development

NR Eligibility	Contributing to district
-----------------------	--------------------------

Integrity
Excellent

Survey Report
Dutchtown Survey

Preparer	Survey Date
Historic Preservation Services, LLC	2002 -- 2003

2M. Resource Type	Building
--------------------------	----------

2N. Stories	
Primary Structure	2
Secondary Structure	

2O. Structural Systems
LB Load Bearing Brick

2P. Wall Materials
30 Brick

2Q. Other Materials

2R. Roof Shapes
FT Flat
PR Parapet

2S. Roof Materials
01 None Listed

2T. Roof Features

2U. Foundation Materials
40 Stone

2V. Porch Type
SI Side

2W. Plan Code
RC Rectangle

2Z. Sources
Sanborn maps, plat maps, and building permits.



D. Address / Location		
3111	Cherokee	St.
E. City	St. Louis, MO 63118	B. County 191 St. Louis

2I. Owner's Name and Address (if Different)

A. Historic Name	
C. Other Name(s)	

N. Ownership	Private	<input checked="" type="checkbox"/>	Local	<input type="checkbox"/>	Federal	<input type="checkbox"/>	State	<input type="checkbox"/>	Mix	<input type="checkbox"/>
---------------------	---------	-------------------------------------	-------	--------------------------	---------	--------------------------	-------	--------------------------	-----	--------------------------

P. UTM X and Y Coordinates	740815.124425666	4275221.77774501
-----------------------------------	------------------	------------------

City Parcel Identification Number	150300440	Additional City Identification Number	150300440
--	-----------	--	-----------

2A. Architect / Builder / Designer / Engineer
A. Krueger (1916)

2B. Architectural Style

2C. Property Type
52 2-Family Flat

2D. Construction Date	1916		
2E. Alteration Dates	#Name	2F. Date Rebuilt	
		2G. Date Moved	
		2H. Demo Date	

2J. Historic Function
01 Domestic

2K. Historic Sub-Function
01B Multiple Dwelling

Present Function
01 Domestic

Q. Area(s) of Significance/Contexts
030 Architecture
070 Community Planning and Development

NR Eligibility	Contributing to district
-----------------------	--------------------------

Integrity
Excellent

Survey Report
Dutchtown Survey

Preparer	Survey Date
Historic Preservation Services, LLC	2002 -- 2003

2M. Resource Type	Building
--------------------------	----------

2N. Stories	
Primary Structure	2
Secondary Structure	

2O. Structural Systems
LB Load Bearing Brick

2P. Wall Materials
30 Brick

2Q. Other Materials

2R. Roof Shapes
FT Flat
PR Parapet

2S. Roof Materials
01 None Listed

2T. Roof Features

2U. Foundation Materials
40 Stone

2V. Porch Type
ST Stoop

2W. Plan Code
RC Rectangle

2Z. Sources
Sanborn maps, plat maps, and building permits.



D. Address / Location		
3115-17	Cherokee	St.
E. City St. Louis, MO 63118	B. County	191 St. Louis

2I. Owner's Name and Address (if Different)

A. Historic Name	
C. Other Name(s)	

N. Ownership	Private	<input checked="" type="checkbox"/>	Local	<input type="checkbox"/>	Federal	<input type="checkbox"/>	State	<input type="checkbox"/>	Mix	<input type="checkbox"/>
---------------------	---------	-------------------------------------	-------	--------------------------	---------	--------------------------	-------	--------------------------	-----	--------------------------

P. UTM X and Y Coordinates	740799.960305811	4275223.61193435
-----------------------------------	------------------	------------------

City Parcel Identification Number	150300450	Additional City Identification Number	150300450
--	-----------	--	-----------

--

2A. Architect / Builder / Designer / Engineer

2B. Architectural Style

2C. Property Type
54 Walk-Up

2D. Construction Date		MOD
------------------------------	--	-----

2E. Alteration Dates	#Name	2F. Date Rebuilt	
		2G. Date Moved	
		2H. Demo Date	

2J. Historic Function

2K. Historic Sub-Function

Present Function
01 Domestic
01B Multiple Dwelling

Q. Area(s) of Significance/Contexts
030 Architecture
070 Community Planning and Development

NR Eligibility	Less than 50 years of age
-----------------------	---------------------------

Integrity
Excellent

Survey Report
Dutchtown Survey

Preparer	Survey Date
Historic Preservation Services, LLC	2002 -- 2003

2M. Resource Type	Building
--------------------------	----------

2N. Stories
Primary Structure
Secondary Structure

2O. Structural Systems
UD Undetermined

2P. Wall Materials
01 None Listed

2Q. Other Materials

2R. Roof Shapes
01 None Listed

2S. Roof Materials
01 None Listed

2T. Roof Features

2U. Foundation Materials
01 None Listed

2V. Porch Type
01 None Listed

2W. Plan Code
01 None Listed

2Z. Sources
Sanborn maps, plat maps, and building permits.



3115

D. Address / Location		
3122	Cherokee	St.
E. City	St. Louis, MO 63118	B. County 191 St. Louis

2I. Owner's Name and Address (if Different)

A. Historic Name	
C. Other Name(s)	

N. Ownership	Private	<input checked="" type="checkbox"/>	Local	<input type="checkbox"/>	Federal	<input type="checkbox"/>	State	<input type="checkbox"/>	Mix	<input type="checkbox"/>
---------------------	---------	-------------------------------------	-------	--------------------------	---------	--------------------------	-------	--------------------------	-----	--------------------------

P. UTM X and Y Coordinates	740774.888524952	4275168.69763755
-----------------------------------	------------------	------------------

City Parcel Identification Number	158000130	Additional City Identification Number	158000130
--	-----------	--	-----------

2A. Architect / Builder / Designer / Engineer
A. Merz (1905)

2B. Architectural Style

2C. Property Type
69 Other Vernacular

2D. Construction Date	1905		
2E. Alteration Dates	#Name	2F. Date Rebuilt	
		2G. Date Moved	
		2H. Demo Date	

2J. Historic Function
02 Commerce/Trade

2K. Historic Sub-Function

Present Function
02 Commerce/Trade

Q. Area(s) of Significance/Contexts
030 Architecture
070 Community Planning and Development

NR Eligibility	Non-contributing to district
-----------------------	------------------------------

Integrity
Poor

Survey Report
Dutchtown Survey

Preparer	Survey Date
Historic Preservation Services, LLC	2002 -- 2003

2M. Resource Type	Building
--------------------------	----------

2N. Stories	
Primary Structure	2
Secondary Structure	

2O. Structural Systems
LB Load Bearing Brick

2P. Wall Materials
30 Brick

2Q. Other Materials

2R. Roof Shapes
FT Flat
PR Parapet

2S. Roof Materials
01 None Listed

2T. Roof Features

2U. Foundation Materials
40 Stone

2V. Porch Type
R1 Recessed-1 Story

2W. Plan Code
RC Rectangle

2Z. Sources
Sanborn maps, plat maps, and building permits.



04/18/2003

D. Address / Location		
3125-27	Cherokee	St.
E. City St. Louis, MO 63118	B. County	191 St. Louis

2I. Owner's Name and Address (if Different)

A. Historic Name	
C. Other Name(s)	

N. Ownership	Private	<input checked="" type="checkbox"/>	Local	<input type="checkbox"/>	Federal	<input type="checkbox"/>	State	<input type="checkbox"/>	Mix	<input type="checkbox"/>
---------------------	---------	-------------------------------------	-------	--------------------------	---------	--------------------------	-------	--------------------------	-----	--------------------------

P. UTM X and Y Coordinates	740781.117624621	4275226.02856414
-----------------------------------	------------------	------------------

City Parcel Identification Number	150300460	Additional City Identification Number	150300460
--	-----------	--	-----------

2A. Architect / Builder / Designer / Engineer
C. Meyer (1919)
John Alt (1919)

2B. Architectural Style

2C. Property Type
69 Other: Two-part Commercial

2D. Construction Date	1919		
2E. Alteration Dates	#Name	2F. Date Rebuilt	
		2G. Date Moved	
		2H. Demo Date	

2J. Historic Function
02 Commerce/Trade

2K. Historic Sub-Function
01B Multiple Dwelling

Present Function
01 Domestic

Q. Area(s) of Significance/Contexts
030 Architecture
070 Community Planning and Development

NR Eligibility	Contributing to district
-----------------------	--------------------------

Integrity
Good to Fair

Survey Report
Dutchtown Survey

Preparer	Survey Date
Historic Preservation Services, LLC	2002 -- 2003

2M. Resource Type	Building
--------------------------	----------

2N. Stories	
Primary Structure	2
Secondary Structure	

2O. Structural Systems
LB Load Bearing Brick

2P. Wall Materials
30 Brick

2Q. Other Materials

2R. Roof Shapes
FT Flat
PR Parapet

2S. Roof Materials
01 None Listed

2T. Roof Features

2U. Foundation Materials
40 Stone

2V. Porch Type
ST Stoop

2W. Plan Code
IR Irregular

2Z. Sources
Sanborn maps, plat maps, and building permits.



04/18/2003







D. Address / Location		
3132	Cherokee	St.
E. City	St. Louis, MO 63118	B. County 191 St. Louis

2I. Owner's Name and Address (if Different)

A. Historic Name	
C. Other Name(s)	

N. Ownership	Private	<input checked="" type="checkbox"/>	Local	<input type="checkbox"/>	Federal	<input type="checkbox"/>	State	<input type="checkbox"/>	Mix	<input type="checkbox"/>
---------------------	---------	-------------------------------------	-------	--------------------------	---------	--------------------------	-------	--------------------------	-----	--------------------------

P. UTM X and Y Coordinates	740742.07326268	4275173.00005679
-----------------------------------	-----------------	------------------

City Parcel Identification Number	158100160	Additional City Identification Number	158100160
--	-----------	--	-----------

2A. Architect / Builder / Designer / Engineer
Wm. Degenhart (1910)

2B. Architectural Style

2C. Property Type
79 Other Vernacular

2D. Construction Date	1910		
2E. Alteration Dates	#Name	2F. Date Rebuilt	
		2G. Date Moved	
		2H. Demo Date	

2J. Historic Function
18 Unknown

2K. Historic Sub-Function

Present Function
06 Religion

Q. Area(s) of Significance/Contexts
030 Architecture
070 Community Planning and Development

NR Eligibility	Contributing to district
-----------------------	--------------------------

Integrity
Excellent

Survey Report
Dutchtown Survey

Preparer	Survey Date
Historic Preservation Services, LLC	2002 -- 2003

2M. Resource Type	Building
--------------------------	----------

2N. Stories	
Primary Structure	1
Secondary Structure	

2O. Structural Systems
LB Load Bearing Brick

2P. Wall Materials
30 Brick

2Q. Other Materials

2R. Roof Shapes
FT Flat
PR Parapet

2S. Roof Materials
01 None Listed

2T. Roof Features

2U. Foundation Materials
40 Stone

2V. Porch Type
AW Awning

2W. Plan Code
RC Rectangle

2Z. Sources
Sanborn maps, plat maps, and building permits.









D. Address / Location		
3133	Cherokee	St.
E. City	St. Louis, MO 63118	B. County 191 St. Louis

2I. Owner's Name and Address (if Different)

A. Historic Name	
C. Other Name(s)	

N. Ownership	Private	<input checked="" type="checkbox"/>	Local	<input type="checkbox"/>	Federal	<input type="checkbox"/>	State	<input type="checkbox"/>	Mix	<input type="checkbox"/>
---------------------	---------	-------------------------------------	-------	--------------------------	---------	--------------------------	-------	--------------------------	-----	--------------------------

P. UTM X and Y Coordinates	740749.659043685	4275229.83005951
-----------------------------------	------------------	------------------

City Parcel Identification Number	150200330	Additional City Identification Number	150200330
--	-----------	--	-----------

2A. Architect / Builder / Designer / Engineer
A. Mertz (1909)

2B. Architectural Style

2C. Property Type
69 Other: Two-part Commercial

2D. Construction Date	1909		
2E. Alteration Dates	#Name	2F. Date Rebuilt	
		2G. Date Moved	
		2H. Demo Date	

2J. Historic Function
02 Commerce/Trade

2K. Historic Sub-Function
01B Multiple Dwelling

Present Function
01 Domestic

Q. Area(s) of Significance/Contexts
030 Architecture
070 Community Planning and Development

NR Eligibility	Contributing to district
-----------------------	--------------------------

Integrity
Good to Fair

Survey Report
Dutchtown Survey

Preparer	Survey Date
Historic Preservation Services, LLC	2002 -- 2003

2M. Resource Type	Building
--------------------------	----------

2N. Stories	
Primary Structure	2½
Secondary Structure	

2O. Structural Systems
LB Load Bearing Brick

2P. Wall Materials
30 Brick

2Q. Other Materials

2R. Roof Shapes
HP Hipped

2S. Roof Materials
99 Other: Composition Shingle

2T. Roof Features

2U. Foundation Materials
40 Stone

2V. Porch Type
ST Stoop

2W. Plan Code
RC Rectangle

2Z. Sources
Sanborn maps, plat maps, and building permits.







D. Address / Location		
3136	Cherokee	St.
E. City	St. Louis, MO 63118	B. County 191 St. Louis

2I. Owner's Name and Address (if Different)

A. Historic Name	
C. Other Name(s)	

N. Ownership	Private	<input checked="" type="checkbox"/>	Local	<input type="checkbox"/>	Federal	<input type="checkbox"/>	State	<input type="checkbox"/>	Mix	<input type="checkbox"/>
---------------------	---------	-------------------------------------	-------	--------------------------	---------	--------------------------	-------	--------------------------	-----	--------------------------

P. UTM X and Y Coordinates	740733.003650695	4275174.1906085
-----------------------------------	------------------	-----------------

City Parcel Identification Number	158100150	Additional City Identification Number	158100150
--	-----------	--	-----------

2A. Architect / Builder / Designer / Engineer
E. Heis, U. J. Buc(sic)aack (1903)

2B. Architectural Style
50 Late 19th & Early 20th Century Revivals

2C. Property Type
22 Bungalow/Bungalowoid

2D. Construction Date		1903	
2E. Alteration Dates	#Name	2F. Date Rebuilt	
		2G. Date Moved	
		2H. Demo Date	

2J. Historic Function
01 Domestic

2K. Historic Sub-Function

Present Function
01 Domestic

Q. Area(s) of Significance/Contexts
030 Architecture
070 Community Planning and Development

NR Eligibility	Contributing to district
-----------------------	--------------------------

Integrity
Good to Fair

Survey Report
Dutchtown Survey

Preparer	Survey Date
Historic Preservation Services, LLC	2002 -- 2003

2M. Resource Type	Building
--------------------------	----------

2N. Stories	
Primary Structure	2
Secondary Structure	

2O. Structural Systems
LB Load Bearing Brick

2P. Wall Materials
30 Brick
55 Aluminum

2Q. Other Materials

2R. Roof Shapes
GM Gambrel

2S. Roof Materials
99 Other: Composition Shingle

2T. Roof Features

2U. Foundation Materials
40 Stone

2V. Porch Type
OB Other Bay

2W. Plan Code
RC Rectangle

2Z. Sources
Sanborn maps, plat maps, and building permits.



D. Address / Location		
3137	Cherokee	St.
E. City St. Louis, MO 63118	B. County 191 St. Louis	

2I. Owner's Name and Address (if Different)

A. Historic Name	
C. Other Name(s)	

N. Ownership	Private	<input checked="" type="checkbox"/>	Local	<input type="checkbox"/>	Federal	<input type="checkbox"/>	State	<input type="checkbox"/>	Mix	<input type="checkbox"/>
---------------------	---------	-------------------------------------	-------	--------------------------	---------	--------------------------	-------	--------------------------	-----	--------------------------

P. UTM X and Y Coordinates	740739.877802107	4275231.4318521
-----------------------------------	------------------	-----------------

City Parcel Identification Number	150200340	Additional City Identification Number	150200340
--	-----------	--	-----------

2A. Architect / Builder / Designer / Engineer

2B. Architectural Style
90 Mixed

2C. Property Type
52 2-Family Flat

2D. Construction Date	c.	1907
2E. Alteration Dates	#Name	2F. Date Rebuilt
		2G. Date Moved
		2H. Demo Date

2J. Historic Function
01 Domestic

2K. Historic Sub-Function
01B Multiple Dwelling

Present Function
01 Domestic

Q. Area(s) of Significance/Contexts
030 Architecture
070 Community Planning and Development

NR Eligibility	Contributing to district
-----------------------	--------------------------

Integrity
Excellent

Survey Report
Dutchtown Survey

Preparer	Survey Date
Historic Preservation Services, LLC	2002 -- 2003

2M. Resource Type	Building
--------------------------	----------

2N. Stories	
Primary Structure	2½
Secondary Structure	

2O. Structural Systems
LB Load Bearing Brick

2P. Wall Materials
30 Brick

2Q. Other Materials

2R. Roof Shapes
FT Flat
PR Parapet
MN Mansard

2S. Roof Materials
01 None Listed
99 Other: Composition Shingle

2T. Roof Features
DR Dormer

2U. Foundation Materials
40 Stone

2V. Porch Type
OB Other Bay

2W. Plan Code
RC Rectangle

2Z. Sources
Sanborn maps, plat maps, and building permits.





D. Address / Location		
3138	Cherokee	St.
E. City	St. Louis, MO 63118	B. County 191 St. Louis

2I. Owner's Name and Address (if Different)

A. Historic Name	
C. Other Name(s)	

N. Ownership	Private	<input checked="" type="checkbox"/>	Local	<input type="checkbox"/>	Federal	<input type="checkbox"/>	State	<input type="checkbox"/>	Mix	<input type="checkbox"/>
---------------------	---------	-------------------------------------	-------	--------------------------	---------	--------------------------	-------	--------------------------	-----	--------------------------

P. UTM X and Y Coordinates	740723.102623774	4275175.49026202
-----------------------------------	------------------	------------------

City Parcel Identification Number	158100140	Additional City Identification Number	158100140
--	-----------	--	-----------

2A. Architect / Builder / Designer / Engineer
L. Milberger (1913)

2B. Architectural Style

2C. Property Type
67 Multi-Entry with Display Window(s)

2D. Construction Date	1913		
2E. Alteration Dates	#Name	2F. Date Rebuilt	
		2G. Date Moved	
		2H. Demo Date	

2J. Historic Function
02 Commerce/Trade

2K. Historic Sub-Function

Present Function
02 Commerce/Trade

Q. Area(s) of Significance/Contexts
030 Architecture
070 Community Planning and Development

NR Eligibility	Contributing to district
-----------------------	--------------------------

Integrity
Excellent

Survey Report
Dutchtown Survey

Preparer	Survey Date
Historic Preservation Services, LLC	2002 -- 2003

2M. Resource Type	Building
--------------------------	----------

2N. Stories	
Primary Structure	2
Secondary Structure	

2O. Structural Systems
LB Load Bearing Brick

2P. Wall Materials
30 Brick

2Q. Other Materials

2R. Roof Shapes
FT Flat
PR Parapet

2S. Roof Materials
01 None Listed

2T. Roof Features

2U. Foundation Materials
40 Stone

2V. Porch Type
01 None Listed

2W. Plan Code
RC Rectangle

2Z. Sources
Sanborn maps, plat maps, and building permits.



H. I. M. HANDS
by city
772-2000

HAIR & NAILS

3138 CHEROKEE

D. Address / Location		
3139	Cherokee	St.
E. City	St. Louis, MO 63118	B. County 191 St. Louis

2I. Owner's Name and Address (if Different)

A. Historic Name	
C. Other Name(s)	

N. Ownership	Private	<input checked="" type="checkbox"/>	Local	<input type="checkbox"/>	Federal	<input type="checkbox"/>	State	<input type="checkbox"/>	Mix	<input type="checkbox"/>
---------------------	---------	-------------------------------------	-------	--------------------------	---------	--------------------------	-------	--------------------------	-----	--------------------------

P. UTM X and Y Coordinates	740732.04091323	4275232.29947453
-----------------------------------	-----------------	------------------

City Parcel Identification Number	150200350	Additional City Identification Number	150200350
--	-----------	--	-----------

2A. Architect / Builder / Designer / Engineer

2B. Architectural Style
47 Romanesque

2C. Property Type
14 Shotgun

2D. Construction Date	c.	1907
------------------------------	----	------

2E. Alteration Dates	#Name	2F. Date Rebuilt	
		2G. Date Moved	
		2H. Demo Date	

2J. Historic Function
01 Domestic

2K. Historic Sub-Function

Present Function
01 Domestic

Q. Area(s) of Significance/Contexts
030 Architecture
070 Community Planning and Development

NR Eligibility	Contributing to district
-----------------------	--------------------------

Integrity
Excellent

Survey Report
Dutchtown Survey

Preparer	Survey Date
Historic Preservation Services, LLC	2002 -- 2003

2M. Resource Type	Building
--------------------------	----------

2N. Stories	
Primary Structure	1
Secondary Structure	

2O. Structural Systems
LB Load Bearing Brick

2P. Wall Materials
30 Brick

2Q. Other Materials

2R. Roof Shapes
FT Flat
PR Parapet

2S. Roof Materials
01 None Listed

2T. Roof Features

2U. Foundation Materials
40 Stone

2V. Porch Type
R1 Recessed-1 Story

2W. Plan Code
RC Rectangle

2Z. Sources
Sanborn maps, plat maps, and building permits.





D. Address / Location		
3143-45	Cherokee	St.
E. City St. Louis, MO 63118	B. County	191 St. Louis

2I. Owner's Name and Address (if Different)

A. Historic Name	
C. Other Name(s)	

N. Ownership	Private	<input checked="" type="checkbox"/>	Local	<input type="checkbox"/>	Federal	<input type="checkbox"/>	State	<input type="checkbox"/>	Mix	<input type="checkbox"/>
---------------------	---------	-------------------------------------	-------	--------------------------	---------	--------------------------	-------	--------------------------	-----	--------------------------

P. UTM X and Y Coordinates	740720.833659033	4275233.82938791
-----------------------------------	------------------	------------------

City Parcel Identification Number	150200360	Additional City Identification Number	150200360
--	-----------	--	-----------

2A. Architect / Builder / Designer / Engineer
R. (Sic)acke (1910)

2B. Architectural Style

2C. Property Type
53 4-Family Flat

2D. Construction Date		1910
2E. Alteration Dates	#Name	2F. Date Rebuilt
		2G. Date Moved
		2H. Demo Date

2J. Historic Function
01 Domestic

2K. Historic Sub-Function
01B Multiple Dwelling

Present Function
01 Domestic

Q. Area(s) of Significance/Contexts
030 Architecture
070 Community Planning and Development

NR Eligibility	Contributing to district
-----------------------	--------------------------

Integrity
Good to Fair

Survey Report
Dutchtown Survey

Preparer	Survey Date
Historic Preservation Services, LLC	2002 -- 2003

2M. Resource Type	Building
--------------------------	----------

2N. Stories	
Primary Structure	2
Secondary Structure	

2O. Structural Systems
LB Load Bearing Brick

2P. Wall Materials
30 Brick

2Q. Other Materials

2R. Roof Shapes
FT Flat
PR Parapet

2S. Roof Materials
01 None Listed

2T. Roof Features

2U. Foundation Materials
40 Stone

2V. Porch Type
ST Stoop

2W. Plan Code
RC Rectangle

2Z. Sources
Sanborn maps, plat maps, and building permits.









D. Address / Location		
3147	Cherokee	St.
E. City	St. Louis, MO 63118	B. County 191 St. Louis

2I. Owner's Name and Address (if Different)

A. Historic Name	
C. Other Name(s)	

N. Ownership	Private	<input checked="" type="checkbox"/>	Local	<input type="checkbox"/>	Federal	<input type="checkbox"/>	State	<input type="checkbox"/>	Mix	<input type="checkbox"/>
---------------------	---------	-------------------------------------	-------	--------------------------	---------	--------------------------	-------	--------------------------	-----	--------------------------

P. UTM X and Y Coordinates	740707.698037965	4275235.39491271
-----------------------------------	------------------	------------------

City Parcel Identification Number	150200370	Additional City Identification Number	150200370
--	-----------	--	-----------

2A. Architect / Builder / Designer / Engineer

2B. Architectural Style
47 Romanesque

2C. Property Type
51 Duplex

2D. Construction Date	c.	1907
------------------------------	----	------

2E. Alteration Dates	#Name	2F. Date Rebuilt	
		2G. Date Moved	
		2H. Demo Date	

2J. Historic Function
02 Commerce/Trade

2K. Historic Sub-Function
01B Multiple Dwelling

Present Function
01 Domestic

Q. Area(s) of Significance/Contexts
030 Architecture
070 Community Planning and Development

NR Eligibility	Contributing to district
-----------------------	--------------------------

Integrity
Good to Fair

Survey Report
Dutchtown Survey

Preparer	Survey Date
Historic Preservation Services, LLC	2002 -- 2003

2M. Resource Type	Building
--------------------------	----------

2N. Stories	
Primary Structure	2
Secondary Structure	

2O. Structural Systems
LB Load Bearing Brick

2P. Wall Materials
30 Brick

2Q. Other Materials

2R. Roof Shapes
FT Flat
PR Parapet

2S. Roof Materials
01 None Listed

2T. Roof Features

2U. Foundation Materials
45 Slate

2V. Porch Type
ST Stoop

2W. Plan Code
LS L-Shape

2Z. Sources
Sanborn maps, plat maps, and building permits.







D. Address / Location		
3151	Cherokee	St.
E. City	St. Louis, MO 63118	B. County 191 St. Louis

2I. Owner's Name and Address (if Different)

A. Historic Name	
C. Other Name(s)	

N. Ownership	Private	<input checked="" type="checkbox"/>	Local	<input type="checkbox"/>	Federal	<input type="checkbox"/>	State	<input type="checkbox"/>	Mix	<input type="checkbox"/>
---------------------	---------	-------------------------------------	-------	--------------------------	---------	--------------------------	-------	--------------------------	-----	--------------------------

P. UTM X and Y Coordinates	740696.670225762	4275236.77471982
-----------------------------------	------------------	------------------

City Parcel Identification Number	150200380	Additional City Identification Number	150200380
--	-----------	--	-----------

2A. Architect / Builder / Designer / Engineer
Wm. Deganhardt (1911)
N. Hegel (1913)
R. Lammering (1915)

2B. Architectural Style

2C. Property Type
64 Single Entry with Display Window(s)

2D. Construction Date	1911		
2E. Alteration Dates	#Name	2F. Date Rebuilt	
		2G. Date Moved	
		2H. Demo Date	

2J. Historic Function
02 Commerce/Trade

2K. Historic Sub-Function

Present Function
01 Domestic

Q. Area(s) of Significance/Contexts
030 Architecture
070 Community Planning and Development

NR Eligibility	Contributing to district
-----------------------	--------------------------

Integrity
Excellent

Survey Report
Dutchtown Survey

Preparer	Survey Date
Historic Preservation Services, LLC	2002 -- 2003

2M. Resource Type	Building
--------------------------	----------

2N. Stories	
Primary Structure	2
Secondary Structure	

2O. Structural Systems
LB Load Bearing Brick

2P. Wall Materials
30 Brick

2Q. Other Materials

2R. Roof Shapes
FT Flat
PR Parapet

2S. Roof Materials
01 None Listed

2T. Roof Features

2U. Foundation Materials
40 Stone

2V. Porch Type
01 None Listed

2W. Plan Code
RC Rectangle

2Z. Sources
Sanborn maps, plat maps, and building permits.









D. Address / Location		
3152	Cherokee	St.
E. City	St. Louis, MO 63118	B. County 191 St. Louis

2I. Owner's Name and Address (if Different)

A. Historic Name	
C. Other Name(s)	

N. Ownership	Private	<input checked="" type="checkbox"/>	Local	<input type="checkbox"/>	Federal	<input type="checkbox"/>	State	<input type="checkbox"/>	Mix	<input type="checkbox"/>
---------------------	---------	-------------------------------------	-------	--------------------------	---------	--------------------------	-------	--------------------------	-----	--------------------------

P. UTM X and Y Coordinates	740696.347221067	4275179.00240017
-----------------------------------	------------------	------------------

City Parcel Identification Number	158100120	Additional City Identification Number	158100120
--	-----------	--	-----------

2A. Architect / Builder / Designer / Engineer

2B. Architectural Style

2C. Property Type
69 Other Vernacular

2D. Construction Date	c.	1907
2E. Alteration Dates	#Name	2F. Date Rebuilt
		2G. Date Moved
		2H. Demo Date

2J. Historic Function
02 Commerce/Trade

2K. Historic Sub-Function

Present Function
02 Commerce/Trade

Q. Area(s) of Significance/Contexts
030 Architecture
070 Community Planning and Development

NR Eligibility	Non-contributing to district
-----------------------	------------------------------

Integrity
Poor

Survey Report
Dutchtown Survey

Preparer	Survey Date
Historic Preservation Services, LLC	2002 -- 2003

2M. Resource Type	Building
--------------------------	----------

2N. Stories	
Primary Structure	1
Secondary Structure	

2O. Structural Systems
UD Undetermined

2P. Wall Materials
30 Brick
55 Aluminum

2Q. Other Materials

2R. Roof Shapes
FT Flat
PR Parapet

2S. Roof Materials
01 None Listed

2T. Roof Features

2U. Foundation Materials
40 Stone

2V. Porch Type
01 None Listed

2W. Plan Code
01 None Listed

2Z. Sources
Sanborn maps, plat maps, and building permits.



D. Address / Location		
3155-59	Cherokee	St.
E. City	St. Louis, MO 63118	B. County 191 St. Louis

2I. Owner's Name and Address (if Different)

A. Historic Name	
C. Other Name(s)	

N. Ownership	Private	<input checked="" type="checkbox"/>	Local	<input type="checkbox"/>	Federal	<input type="checkbox"/>	State	<input type="checkbox"/>	Mix	<input type="checkbox"/>
---------------------	---------	-------------------------------------	-------	--------------------------	---------	--------------------------	-------	--------------------------	-----	--------------------------

P. UTM X and Y Coordinates	740681.876935888	4275238.96314492
-----------------------------------	------------------	------------------

City Parcel Identification Number	150200390	Additional City Identification Number	150200390
--	-----------	--	-----------

2A. Architect / Builder / Designer / Engineer
H. Kloster & Son (1913)

2B. Architectural Style

2C. Property Type
69 Other: Two-part Commercial

2D. Construction Date	1913		
2E. Alteration Dates	#Name	2F. Date Rebuilt	
		2G. Date Moved	
		2H. Demo Date	

2J. Historic Function
02 Commerce/Trade

2K. Historic Sub-Function

Present Function
01 Domestic

Q. Area(s) of Significance/Contexts
030 Architecture
070 Community Planning and Development

NR Eligibility	Contributing to district
-----------------------	--------------------------

Integrity
Good to Fair

Survey Report
Dutchtown Survey

Preparer	Survey Date
Historic Preservation Services, LLC	2002 -- 2003

2M. Resource Type	Building
--------------------------	----------

2N. Stories	
Primary Structure	2
Secondary Structure	

2O. Structural Systems
LB Load Bearing Brick

2P. Wall Materials
30 Brick
21 Weatherboard

2Q. Other Materials

2R. Roof Shapes
FT Flat
PR Parapet

2S. Roof Materials
01 None Listed

2T. Roof Features

2U. Foundation Materials
40 Stone

2V. Porch Type
01 None Listed

2W. Plan Code
RC Rectangle

2Z. Sources
Sanborn maps, plat maps, and building permits.













D. Address / Location		
3156	Cherokee	St.
E. City	St. Louis, MO 63118	B. County 191 St. Louis

2I. Owner's Name and Address (if Different)

A. Historic Name	
C. Other Name(s)	

N. Ownership	Private	<input checked="" type="checkbox"/>	Local	<input type="checkbox"/>	Federal	<input type="checkbox"/>	State	<input type="checkbox"/>	Mix	<input type="checkbox"/>
---------------------	---------	-------------------------------------	-------	--------------------------	---------	--------------------------	-------	--------------------------	-----	--------------------------

P. UTM X and Y Coordinates	740670.272042608	4275182.42521801
-----------------------------------	------------------	------------------

City Parcel Identification Number	158100110	Additional City Identification Number	158100110
--	-----------	--	-----------

2A. Architect / Builder / Designer / Engineer

2B. Architectural Style

2C. Property Type
69 Other Vernacular: 2-Part Commercial Block

2D. Construction Date	c.	1907
------------------------------	----	------

2E. Alteration Dates	#Name	2F. Date Rebuilt	
		2G. Date Moved	
		2H. Demo Date	

2J. Historic Function
02 Commerce/Trade

2K. Historic Sub-Function

Present Function
18 Unknown

Q. Area(s) of Significance/Contexts
030 Architecture
070 Community Planning and Development

NR Eligibility	Contributing to district
-----------------------	--------------------------

Integrity
Excellent

Survey Report
Dutchtown Survey

Preparer	Survey Date
Historic Preservation Services, LLC	2002 -- 2003

2M. Resource Type	Building
--------------------------	----------

2N. Stories
Primary Structure
Secondary Structure

2O. Structural Systems
UD Undetermined

2P. Wall Materials
01 None Listed

2Q. Other Materials

2R. Roof Shapes
01 None Listed

2S. Roof Materials
01 None Listed

2T. Roof Features

2U. Foundation Materials
01 None Listed

2V. Porch Type
01 None Listed

2W. Plan Code
01 None Listed

2Z. Sources
Sanborn maps, plat maps, and building permits.



GEOTRONICS
T.V. - VCR
REPAIR
776-1239

GEOTRONICS
TELEVISION
REPAIR

GEOTRONICS
TELEVISION
REPAIR

D. Address / Location		
3200-02	Cherokee	St.
E. City	St. Louis, MO 63118	B. County 191 St. Louis

2I. Owner's Name and Address (if Different)

A. Historic Name	
C. Other Name(s)	

N. Ownership	Private	<input checked="" type="checkbox"/>	Local	<input type="checkbox"/>	Federal	<input type="checkbox"/>	State	<input type="checkbox"/>	Mix	<input type="checkbox"/>
---------------------	---------	-------------------------------------	-------	--------------------------	---------	--------------------------	-------	--------------------------	-----	--------------------------

P. UTM X and Y Coordinates	740641.961388426	4275186.29425892
-----------------------------------	------------------	------------------

City Parcel Identification Number	158400160	Additional City Identification Number	158400160
--	-----------	--	-----------

2A. Architect / Builder / Designer / Engineer
Theo Welge, Jr. (1906)

2B. Architectural Style

2C. Property Type
69 Other: Two-part Commercial

2D. Construction Date	1906		
2E. Alteration Dates	#Name	2F. Date Rebuilt	
		2G. Date Moved	
		2H. Demo Date	

2J. Historic Function
02 Commerce/Trade

2K. Historic Sub-Function

Present Function
02 Commerce/Trade

Q. Area(s) of Significance/Contexts
030 Architecture
070 Community Planning and Development

NR Eligibility	Contributing to district
-----------------------	--------------------------

Integrity
Good to Fair

Survey Report
Dutchtown Survey

Preparer	Survey Date
Historic Preservation Services, LLC	2002 -- 2003

2M. Resource Type	Building
--------------------------	----------

2N. Stories	
Primary Structure	2
Secondary Structure	

2O. Structural Systems
LB Load Bearing Brick

2P. Wall Materials
30 Brick

2Q. Other Materials

2R. Roof Shapes
FT Flat
PR Parapet

2S. Roof Materials
01 None Listed

2T. Roof Features

2U. Foundation Materials
40 Stone

2V. Porch Type
01 None Listed

2W. Plan Code
RC Rectangle

2Z. Sources
Sanborn maps, plat maps, and building permits.





D. Address / Location		
3201	Cherokee	St.
E. City St. Louis, MO 63118	B. County 191 St. Louis	

2I. Owner's Name and Address (if Different)

A. Historic Name	
C. Other Name(s)	

N. Ownership	Private	<input checked="" type="checkbox"/>	Local	<input type="checkbox"/>	Federal	<input type="checkbox"/>	State	<input type="checkbox"/>	Mix	<input type="checkbox"/>
---------------------	---------	-------------------------------------	-------	--------------------------	---------	--------------------------	-------	--------------------------	-----	--------------------------

P. UTM X and Y Coordinates	740645.45754062	4275243.10240012
-----------------------------------	-----------------	------------------

City Parcel Identification Number	149800240	Additional City Identification Number	149800240
--	-----------	--	-----------

2A. Architect / Builder / Designer / Engineer

2B. Architectural Style

2C. Property Type
69 Other Vernacular

2D. Construction Date		MOD
2E. Alteration Dates	#Name	2F. Date Rebuilt
		2G. Date Moved
		2H. Demo Date

2J. Historic Function

2K. Historic Sub-Function

Present Function
02 Commerce/Trade

Q. Area(s) of Significance/Contexts
030 Architecture
070 Community Planning and Development

NR Eligibility	Non-contributing to district
-----------------------	------------------------------

Integrity
Poor

Survey Report
Dutchtown Survey

Preparer	Survey Date
Historic Preservation Services, LLC	2002 -- 2003

2M. Resource Type	Building
--------------------------	----------

2N. Stories	
Primary Structure	1
Secondary Structure	

2O. Structural Systems
UD Undetermined

2P. Wall Materials
01 None Listed

2Q. Other Materials

2R. Roof Shapes
FT Flat
PR Parapet

2S. Roof Materials
01 None Listed

2T. Roof Features

2U. Foundation Materials
65 Concrete

2V. Porch Type
01 None Listed

2W. Plan Code
RC Rectangle

2Z. Sources
Sanborn maps, plat maps, and building permits.









D. Address / Location		
3204-06	Cherokee	St.
E. City	St. Louis, MO 63118	B. County 191 St. Louis

2I. Owner's Name and Address (if Different)

A. Historic Name	
C. Other Name(s)	

N. Ownership	Private	<input checked="" type="checkbox"/>	Local	<input type="checkbox"/>	Federal	<input type="checkbox"/>	State	<input type="checkbox"/>	Mix	<input type="checkbox"/>
---------------------	---------	-------------------------------------	-------	--------------------------	---------	--------------------------	-------	--------------------------	-----	--------------------------

P. UTM X and Y Coordinates	740628.618332494	4275188.06996428
-----------------------------------	------------------	------------------

City Parcel Identification Number	158400150	Additional City Identification Number	158400150
--	-----------	--	-----------

2A. Architect / Builder / Designer / Engineer
H. Kloster (1905)

2B. Architectural Style

2C. Property Type
53 4-Family Flat

2D. Construction Date		1905
2E. Alteration Dates	#Name	2F. Date Rebuilt
		2G. Date Moved
		2H. Demo Date

2J. Historic Function
01 Domestic

2K. Historic Sub-Function
01B Multiple Dwelling

Present Function
01 Domestic

Q. Area(s) of Significance/Contexts
030 Architecture
070 Community Planning and Development

NR Eligibility	Contributing to district
-----------------------	--------------------------

Integrity
Good to Fair

Survey Report
Dutchtown Survey

Preparer	Survey Date
Historic Preservation Services, LLC	2002 -- 2003

2M. Resource Type	Building
--------------------------	----------

2N. Stories	
Primary Structure	2
Secondary Structure	

2O. Structural Systems
LB Load Bearing Brick

2P. Wall Materials
30 Brick

2Q. Other Materials

2R. Roof Shapes
FT Flat
PR Parapet

2S. Roof Materials
01 None Listed

2T. Roof Features

2U. Foundation Materials
40 Stone

2V. Porch Type
AW Awning

2W. Plan Code
RC Rectangle

2Z. Sources
Sanborn maps, plat maps, and building permits.



D. Address / Location		
3208	Cherokee	St.
E. City	St. Louis, MO 63118	B. County 191 St. Louis

2I. Owner's Name and Address (if Different)

A. Historic Name	
C. Other Name(s)	

N. Ownership	Private	<input checked="" type="checkbox"/>	Local	<input type="checkbox"/>	Federal	<input type="checkbox"/>	State	<input type="checkbox"/>	Mix	<input type="checkbox"/>
---------------------	---------	-------------------------------------	-------	--------------------------	---------	--------------------------	-------	--------------------------	-----	--------------------------

P. UTM X and Y Coordinates	740616.804898322	4275189.6552753
-----------------------------------	------------------	-----------------

City Parcel Identification Number	158400140	Additional City Identification Number	158400140
--	-----------	--	-----------

2A. Architect / Builder / Designer / Engineer
E. J. Hess, M. Taft (1900)

2B. Architectural Style
50 Late 19th & Early 20th Century Revivals

2C. Property Type
22 Bungalow/Bungalowoid

2D. Construction Date		1900
2E. Alteration Dates	#Name	2F. Date Rebuilt
		2G. Date Moved
		2H. Demo Date

2J. Historic Function
01 Domestic

2K. Historic Sub-Function

Present Function
01 Domestic

Q. Area(s) of Significance/Contexts
030 Architecture
070 Community Planning and Development

NR Eligibility	Contributing to district
-----------------------	--------------------------

Integrity
Good to Fair

Survey Report
Dutchtown Survey

Preparer	Survey Date
Historic Preservation Services, LLC	2002 -- 2003

2M. Resource Type	Building
--------------------------	----------

2N. Stories	
Primary Structure	2
Secondary Structure	

2O. Structural Systems
LB Load Bearing Brick

2P. Wall Materials
30 Brick
21 Weatherboard

2Q. Other Materials

2R. Roof Shapes
GM Gambrel

2S. Roof Materials
99 Other: Composition Shingle

2T. Roof Features

2U. Foundation Materials
40 Stone

2V. Porch Type
ST Stoop

2W. Plan Code
01 None Listed

2Z. Sources
Sanborn maps, plat maps, and building permits.



D. Address / Location		
3209	Cherokee	St.
E. City	St. Louis, MO 63118	B. County 191 St. Louis

2I. Owner's Name and Address (if Different)

A. Historic Name	
C. Other Name(s)	

N. Ownership	Private	<input checked="" type="checkbox"/>	Local	<input type="checkbox"/>	Federal	<input type="checkbox"/>	State	<input type="checkbox"/>	Mix	<input type="checkbox"/>
---------------------	---------	-------------------------------------	-------	--------------------------	---------	--------------------------	-------	--------------------------	-----	--------------------------

P. UTM X and Y Coordinates	740625.136260278	4275245.85724117
-----------------------------------	------------------	------------------

City Parcel Identification Number	149800260	Additional City Identification Number	149800260
--	-----------	--	-----------

2A. Architect / Builder / Designer / Engineer
F. Theilemann (1907)

2B. Architectural Style

2C. Property Type
52 2-Family Flat

2D. Construction Date		1907
2E. Alteration Dates	#Name	2F. Date Rebuilt
		2G. Date Moved
		2H. Demo Date

2J. Historic Function
01 Domestic

2K. Historic Sub-Function
01B Multiple Dwelling

Present Function
01 Domestic

Q. Area(s) of Significance/Contexts
030 Architecture
070 Community Planning and Development

NR Eligibility	Contributing to district
-----------------------	--------------------------

Integrity
Good to Fair

Survey Report
Dutchtown Survey

Preparer	Survey Date
Historic Preservation Services, LLC	2002 -- 2003

2M. Resource Type	Building
--------------------------	----------

2N. Stories	
Primary Structure	2
Secondary Structure	

2O. Structural Systems
LB Load Bearing Brick

2P. Wall Materials
30 Brick

2Q. Other Materials

2R. Roof Shapes
FT Flat
PR Parapet

2S. Roof Materials
01 None Listed

2T. Roof Features

2U. Foundation Materials
40 Stone

2V. Porch Type
OB Other Bay

2W. Plan Code
RC Rectangle

2Z. Sources
Sanborn maps, plat maps, and building permits.



D. Address / Location		
3210	Cherokee	St.
E. City	St. Louis, MO 63118	B. County 191 St. Louis

2I. Owner's Name and Address (if Different)

A. Historic Name	
C. Other Name(s)	

N. Ownership	Private	<input checked="" type="checkbox"/>	Local	<input type="checkbox"/>	Federal	<input type="checkbox"/>	State	<input type="checkbox"/>	Mix	<input type="checkbox"/>
---------------------	---------	-------------------------------------	-------	--------------------------	---------	--------------------------	-------	--------------------------	-----	--------------------------

P. UTM X and Y Coordinates	740609.44111308	4275190.3497409
-----------------------------------	-----------------	-----------------

City Parcel Identification Number	158400130	Additional City Identification Number	158400130
--	-----------	--	-----------

2A. Architect / Builder / Designer / Engineer
E. J. Hess, M. Taft (1900)

2B. Architectural Style
50 Late 19th & Early 20th Century Revivals

2C. Property Type
52 2-Family Flat

2D. Construction Date	1900
------------------------------	------

2E. Alteration Dates	#Name	2F. Date Rebuilt	
		2G. Date Moved	
		2H. Demo Date	

2J. Historic Function
01 Domestic

2K. Historic Sub-Function
01B Multiple Dwelling

Present Function
01 Domestic

Q. Area(s) of Significance/Contexts
030 Architecture
070 Community Planning and Development

NR Eligibility	Contributing to district
-----------------------	--------------------------

Integrity
Good to Fair

Survey Report
Dutchtown Survey

Preparer	Survey Date
Historic Preservation Services, LLC	2002 -- 2003

2M. Resource Type	Building
--------------------------	----------

2N. Stories	
Primary Structure	2
Secondary Structure	

2O. Structural Systems
LB Load Bearing Brick

2P. Wall Materials
30 Brick
21 Weatherboard

2Q. Other Materials

2R. Roof Shapes
GM Gambrel

2S. Roof Materials
99 Other: Composition Shingle

2T. Roof Features

2U. Foundation Materials
40 Stone

2V. Porch Type
OB Other Bay

2W. Plan Code
RC Rectangle

2Z. Sources
Sanborn maps, plat maps, and building permits.



D. Address / Location		
3211	Cherokee	St.
E. City	St. Louis, MO 63118	B. County 191 St. Louis

2I. Owner's Name and Address (if Different)

A. Historic Name	
C. Other Name(s)	

N. Ownership	Private	<input checked="" type="checkbox"/>	Local	<input type="checkbox"/>	Federal	<input type="checkbox"/>	State	<input type="checkbox"/>	Mix	<input type="checkbox"/>
---------------------	---------	-------------------------------------	-------	--------------------------	---------	--------------------------	-------	--------------------------	-----	--------------------------

P. UTM X and Y Coordinates	740613.62008367	4275247.00259967
-----------------------------------	-----------------	------------------

City Parcel Identification Number	149800270	Additional City Identification Number	149800270
--	-----------	--	-----------

--

2A. Architect / Builder / Designer / Engineer

2B. Architectural Style

2C. Property Type
69 Other: One-part Commercial

2D. Construction Date	c.	1907
------------------------------	----	------

2E. Alteration Dates	#Name	2F. Date Rebuilt	
		2G. Date Moved	
		2H. Demo Date	

2J. Historic Function
02 Commerce/Trade

2K. Historic Sub-Function

Present Function
02 Commerce/Trade

Q. Area(s) of Significance/Contexts
030 Architecture
070 Community Planning and Development

NR Eligibility	Contributing to district
-----------------------	--------------------------

Integrity
Good to Fair

Survey Report
Dutchtown Survey

Preparer	Survey Date
Historic Preservation Services, LLC	2002 -- 2003

2M. Resource Type	Building
--------------------------	----------

2N. Stories	
Primary Structure	1
Secondary Structure	

2O. Structural Systems
LB Load Bearing Brick

2P. Wall Materials
30 Brick

2Q. Other Materials

2R. Roof Shapes
FT Flat
PR Parapet

2S. Roof Materials
01 None Listed

2T. Roof Features

2U. Foundation Materials
40 Stone

2V. Porch Type
ST Stoop

2W. Plan Code
RC Rectangle

2Z. Sources
Sanborn maps, plat maps, and building permits.

CHEROKEE
AUTO PARTS

ZEISS

UBAID

CHERO
AUTO PARTS

7718750 AUTO PARTS

D. Address / Location		
3212-14	Cherokee	St.
E. City St. Louis, MO 63118	B. County	191 St. Louis

2I. Owner's Name and Address (if Different)

A. Historic Name	
C. Other Name(s)	

N. Ownership	Private	<input checked="" type="checkbox"/>	Local	<input type="checkbox"/>	Federal	<input type="checkbox"/>	State	<input type="checkbox"/>	Mix	<input type="checkbox"/>
---------------------	---------	-------------------------------------	-------	--------------------------	---------	--------------------------	-------	--------------------------	-----	--------------------------

P. UTM X and Y Coordinates	740598.001101505	4275192.00112029
-----------------------------------	------------------	------------------

City Parcel Identification Number	158400120	Additional City Identification Number	158400120
--	-----------	--	-----------

2A. Architect / Builder / Designer / Engineer
Arthur J. Hess (1914)

2B. Architectural Style
43 Second Empire Mansard

2C. Property Type
69 Other Vernacular: 2-Part Commercial Block

2D. Construction Date	1914		
2E. Alteration Dates	#Name	2F. Date Rebuilt	
		2G. Date Moved	
		2H. Demo Date	

2J. Historic Function
02 Commerce/Trade

2K. Historic Sub-Function

Present Function
02 Commerce/Trade

Q. Area(s) of Significance/Contexts
030 Architecture
070 Community Planning and Development

NR Eligibility	Contributing to district
-----------------------	--------------------------

Integrity
Excellent

Survey Report
Dutchtown Survey

Preparer	Survey Date
Historic Preservation Services, LLC	2002 -- 2003

2M. Resource Type	Building
--------------------------	----------

2N. Stories	
Primary Structure	2
Secondary Structure	

2O. Structural Systems
LB Load Bearing Brick

2P. Wall Materials
30 Brick

2Q. Other Materials

2R. Roof Shapes
FT Flat
PR Parapet
MN Mansard

2S. Roof Materials
01 None Listed
99 Other: Composition Shingle

2T. Roof Features
TW Tower/Turret

2U. Foundation Materials
40 Stone

2V. Porch Type
R1 Recessed-1 Story

2W. Plan Code
IR Irregular

2Z. Sources
Sanborn maps, plat maps, and building permits.



D. Address / Location		
3217	Cherokee	St.
E. City	St. Louis, MO 63118	B. County 191 St. Louis

2I. Owner's Name and Address (if Different)

A. Historic Name	
C. Other Name(s)	

N. Ownership	Private	<input checked="" type="checkbox"/>	Local	<input type="checkbox"/>	Federal	<input type="checkbox"/>	State	<input type="checkbox"/>	Mix	<input type="checkbox"/>
---------------------	---------	-------------------------------------	-------	--------------------------	---------	--------------------------	-------	--------------------------	-----	--------------------------

P. UTM X and Y Coordinates	740602.139548127	4275248.72062563
-----------------------------------	------------------	------------------

City Parcel Identification Number	149800280	Additional City Identification Number	149800280
--	-----------	--	-----------

2A. Architect / Builder / Designer / Engineer
G. Mertz (1924)

2B. Architectural Style

2C. Property Type
52 2-Family Flat

2D. Construction Date	c.	1907
2E. Alteration Dates	#Name	2F. Date Rebuilt
		2G. Date Moved
		2H. Demo Date

2J. Historic Function
01 Domestic

2K. Historic Sub-Function
01B Multiple Dwelling

Present Function
01 Domestic

Q. Area(s) of Significance/Contexts
030 Architecture
070 Community Planning and Development

NR Eligibility	Contributing to district
-----------------------	--------------------------

Integrity
Excellent

Survey Report
Dutchtown Survey

Preparer	Survey Date
Historic Preservation Services, LLC	2002 -- 2003

2M. Resource Type	Building
--------------------------	----------

2N. Stories	
Primary Structure	2
Secondary Structure	

2O. Structural Systems
LB Load Bearing Brick

2P. Wall Materials
30 Brick

2Q. Other Materials

2R. Roof Shapes
FT Flat
PR Parapet

2S. Roof Materials
01 None Listed

2T. Roof Features

2U. Foundation Materials
40 Stone

2V. Porch Type
SI Side: Awning

2W. Plan Code
LS L-Shape

2Z. Sources
Sanborn maps, plat maps, and building permits.



D. Address / Location		
3218-20	Cherokee	St.
E. City	St. Louis, MO 63118	B. County 191 St. Louis

2I. Owner's Name and Address (if Different)

A. Historic Name	
C. Other Name(s)	

N. Ownership	Private	<input checked="" type="checkbox"/>	Local	<input type="checkbox"/>	Federal	<input type="checkbox"/>	State	<input type="checkbox"/>	Mix	<input type="checkbox"/>
---------------------	---------	-------------------------------------	-------	--------------------------	---------	--------------------------	-------	--------------------------	-----	--------------------------

P. UTM X and Y Coordinates	740583.974944273	4275193.74211739
-----------------------------------	------------------	------------------

City Parcel Identification Number	158400110	Additional City Identification Number	158400110
--	-----------	--	-----------

2A. Architect / Builder / Designer / Engineer
G. M. Roeder (1906)

2B. Architectural Style

2C. Property Type
53 4-Family Flat

2D. Construction Date	1906		
2E. Alteration Dates	#Name	2F. Date Rebuilt	
		2G. Date Moved	
		2H. Demo Date	

2J. Historic Function
01 Domestic

2K. Historic Sub-Function
01B Multiple Dwelling

Present Function
01 Domestic

Q. Area(s) of Significance/Contexts
030 Architecture
070 Community Planning and Development

NR Eligibility	Contributing to district
-----------------------	--------------------------

Integrity
Good to Fair

Survey Report
Dutchtown Survey

Preparer	Survey Date
Historic Preservation Services, LLC	2002 -- 2003

2M. Resource Type	Building
--------------------------	----------

2N. Stories	
Primary Structure	2
Secondary Structure	

2O. Structural Systems
LB Load Bearing Brick

2P. Wall Materials
30 Brick

2Q. Other Materials

2R. Roof Shapes
FT Flat
PR Parapet

2S. Roof Materials
01 None Listed

2T. Roof Features

2U. Foundation Materials
40 Stone

2V. Porch Type
R1 Recessed-1 Story

2W. Plan Code
RC Rectangle

2Z. Sources
Sanborn maps, plat maps, and building permits.



D. Address / Location		
3219	Cherokee	St.
E. City	St. Louis, MO 63118	B. County 191 St. Louis

2I. Owner's Name and Address (if Different)

A. Historic Name	
C. Other Name(s)	

N. Ownership	Private	<input checked="" type="checkbox"/>	Local	<input type="checkbox"/>	Federal	<input type="checkbox"/>	State	<input type="checkbox"/>	Mix	<input type="checkbox"/>
---------------------	---------	-------------------------------------	-------	--------------------------	---------	--------------------------	-------	--------------------------	-----	--------------------------

P. UTM X and Y Coordinates	740594.817797376	4275249.20296202
-----------------------------------	------------------	------------------

City Parcel Identification Number	149800290	Additional City Identification Number	149800290
--	-----------	--	-----------

2A. Architect / Builder / Designer / Engineer
Leibinger & Son (1910)

2B. Architectural Style

2C. Property Type
52 2-Family Flat

2D. Construction Date	1910		
2E. Alteration Dates	#Name	2F. Date Rebuilt	
		2G. Date Moved	
		2H. Demo Date	

2J. Historic Function
01 Domestic

2K. Historic Sub-Function
01B Multiple Dwelling

Present Function
01 Domestic

Q. Area(s) of Significance/Contexts
030 Architecture
070 Community Planning and Development

NR Eligibility	Contributing to district
-----------------------	--------------------------

Integrity
Excellent

Survey Report
Dutchtown Survey

Preparer	Survey Date
Historic Preservation Services, LLC	2002 -- 2003

2M. Resource Type	Building
--------------------------	----------

2N. Stories	
Primary Structure	2
Secondary Structure	

2O. Structural Systems
LB Load Bearing Brick

2P. Wall Materials
30 Brick

2Q. Other Materials

2R. Roof Shapes
FT Flat
PR Parapet

2S. Roof Materials
01 None Listed

2T. Roof Features

2U. Foundation Materials
40 Stone

2V. Porch Type
MS Multi-Story

2W. Plan Code
RC Rectangle

2Z. Sources
Sanborn maps, plat maps, and building permits.



D. Address / Location		
3221	Cherokee	St.
E. City	St. Louis, MO 63118	B. County 191 St. Louis

2I. Owner's Name and Address (if Different)

A. Historic Name	
C. Other Name(s)	

N. Ownership	Private	<input checked="" type="checkbox"/>	Local	<input type="checkbox"/>	Federal	<input type="checkbox"/>	State	<input type="checkbox"/>	Mix	<input type="checkbox"/>
---------------------	---------	-------------------------------------	-------	--------------------------	---------	--------------------------	-------	--------------------------	-----	--------------------------

P. UTM X and Y Coordinates	740586.911232002	4275250.4126971
-----------------------------------	------------------	-----------------

City Parcel Identification Number	149800300	Additional City Identification Number	149800300
--	-----------	--	-----------

2A. Architect / Builder / Designer / Engineer

2B. Architectural Style
90 Mixed

2C. Property Type
52 2-Family Flat

2D. Construction Date		c.	1907
2E. Alteration Dates	#Name	2F. Date Rebuilt	
		2G. Date Moved	
		2H. Demo Date	

2J. Historic Function
01 Domestic

2K. Historic Sub-Function
01B Multiple Dwelling

Present Function
01 Domestic

Q. Area(s) of Significance/Contexts
030 Architecture
070 Community Planning and Development

NR Eligibility	Contributing to district
-----------------------	--------------------------

Integrity
Excellent

Survey Report
Dutchtown Survey

Preparer	Survey Date
Historic Preservation Services, LLC	2002 -- 2003

2M. Resource Type	Building
--------------------------	----------

2N. Stories	
Primary Structure	2
Secondary Structure	

2O. Structural Systems
LB Load Bearing Brick

2P. Wall Materials
30 Brick
62 Terra Cotta

2Q. Other Materials

2R. Roof Shapes
FT Flat
PR Parapet

2S. Roof Materials
01 None Listed

2T. Roof Features

2U. Foundation Materials
40 Stone

2V. Porch Type
AW Awning

2W. Plan Code
RC Rectangle

2Z. Sources
Sanborn maps, plat maps, and building permits.



D. Address / Location		
3224-26	Cherokee	St.
E. City	St. Louis, MO 63118	B. County 191 St. Louis

2I. Owner's Name and Address (if Different)

A. Historic Name	
C. Other Name(s)	

N. Ownership	Private	<input checked="" type="checkbox"/>	Local	<input type="checkbox"/>	Federal	<input type="checkbox"/>	State	<input type="checkbox"/>	Mix	<input type="checkbox"/>
---------------------	---------	-------------------------------------	-------	--------------------------	---------	--------------------------	-------	--------------------------	-----	--------------------------

P. UTM X and Y Coordinates	740571.703974086	4275195.47808419
-----------------------------------	------------------	------------------

City Parcel Identification Number	158400100	Additional City Identification Number	158400100
--	-----------	--	-----------

2A. Architect / Builder / Designer / Engineer
W. E. C. Wahlers (1911)

2B. Architectural Style

2C. Property Type
53 4-Family Flat

2D. Construction Date	1911		
2E. Alteration Dates	#Name	2F. Date Rebuilt	
		2G. Date Moved	
		2H. Demo Date	

2J. Historic Function
01 Domestic

2K. Historic Sub-Function
01B Multiple Dwelling

Present Function
01 Domestic

Q. Area(s) of Significance/Contexts
030 Architecture
070 Community Planning and Development

NR Eligibility	Contributing to district
-----------------------	--------------------------

Integrity
Good to Fair

Survey Report
Dutchtown Survey

Preparer	Survey Date
Historic Preservation Services, LLC	2002 -- 2003

2M. Resource Type	Building
--------------------------	----------

2N. Stories	
Primary Structure	2
Secondary Structure	

2O. Structural Systems
LB Load Bearing Brick

2P. Wall Materials
30 Brick

2Q. Other Materials

2R. Roof Shapes
FT Flat
PR Parapet

2S. Roof Materials
01 None Listed

2T. Roof Features

2U. Foundation Materials
40 Stone

2V. Porch Type
R1 Recessed-1 Story

2W. Plan Code
RC Rectangle

2Z. Sources
Sanborn maps, plat maps, and building permits.



D. Address / Location		
3225	Cherokee	St.
E. City	St. Louis, MO 63118	B. County 191 St. Louis

2I. Owner's Name and Address (if Different)

A. Historic Name	
C. Other Name(s)	

N. Ownership	Private	<input checked="" type="checkbox"/>	Local	<input type="checkbox"/>	Federal	<input type="checkbox"/>	State	<input type="checkbox"/>	Mix	<input type="checkbox"/>
---------------------	---------	-------------------------------------	-------	--------------------------	---------	--------------------------	-------	--------------------------	-----	--------------------------

P. UTM X and Y Coordinates	740577.893320044	4275251.50092812
-----------------------------------	------------------	------------------

City Parcel Identification Number	149800310	Additional City Identification Number	149800310
--	-----------	--	-----------

2A. Architect / Builder / Designer / Engineer

2B. Architectural Style

2C. Property Type
69 Other: Two-part Commercial

2D. Construction Date	1898		
2E. Alteration Dates	#Name	2F. Date Rebuilt	
		2G. Date Moved	
		2H. Demo Date	

2J. Historic Function
01 Domestic

2K. Historic Sub-Function

Present Function
02 Commerce/Trade

Q. Area(s) of Significance/Contexts
030 Architecture
070 Community Planning and Development

NR Eligibility	Contributing to district
-----------------------	--------------------------

Integrity
Good to Fair

Survey Report
Dutchtown Survey

Preparer	Survey Date
Historic Preservation Services, LLC	2002 -- 2003

2M. Resource Type	Building
--------------------------	----------

2N. Stories	
Primary Structure	2
Secondary Structure	

2O. Structural Systems
LB Load Bearing Brick

2P. Wall Materials
30 Brick

2Q. Other Materials

2R. Roof Shapes
FT Flat
PR Parapet

2S. Roof Materials
01 None Listed

2T. Roof Features

2U. Foundation Materials
40 Stone

2V. Porch Type
ST Stoop

2W. Plan Code
RC Rectangle

2Z. Sources
Sanborn maps, plat maps, and building permits.



D. Address / Location		
3302	Cherokee	St.
E. City	St. Louis, MO 63118	B. County 191 St. Louis

2I. Owner's Name and Address (if Different)

A. Historic Name	
C. Other Name(s)	

N. Ownership	Private	<input checked="" type="checkbox"/>	Local	<input type="checkbox"/>	Federal	<input type="checkbox"/>	State	<input type="checkbox"/>	Mix	<input type="checkbox"/>
---------------------	---------	-------------------------------------	-------	--------------------------	---------	--------------------------	-------	--------------------------	-----	--------------------------

P. UTM X and Y Coordinates	740541.255366826	4275199.16167465
-----------------------------------	------------------	------------------

City Parcel Identification Number	158500180	Additional City Identification Number	158500180
--	-----------	--	-----------

2A. Architect / Builder / Designer / Engineer
Joseph C. Good (1902)

2B. Architectural Style
Unknown

2C. Property Type

2D. Construction Date	1902
------------------------------	------

2E. Alteration Dates	#Name	2F. Date Rebuilt	<input type="checkbox"/>
		2G. Date Moved	<input type="checkbox"/>
		2H. Demo Date	<input type="checkbox"/>

2J. Historic Function
01 Domestic

2K. Historic Sub-Function

Present Function
18 Unknown

Q. Area(s) of Significance/Contexts
030 Architecture
070 Community Planning and Development

NR Eligibility	Contributing to district
-----------------------	--------------------------

Integrity
Excellent

Survey Report
Dutchtown Survey

Preparer	Survey Date
Historic Preservation Services, LLC	2002 -- 2003

2M. Resource Type	Building
--------------------------	----------

2N. Stories
Primary Structure
Secondary Structure

2O. Structural Systems
UD Undetermined

2P. Wall Materials
01 None Listed

2Q. Other Materials

2R. Roof Shapes
01 None Listed

2S. Roof Materials
01 None Listed

2T. Roof Features

2U. Foundation Materials
01 None Listed

2V. Porch Type
01 None Listed

2W. Plan Code
01 None Listed

2Z. Sources
Sanborn maps, plat maps, and building permits.



D. Address / Location		
3303	Cherokee	St.
E. City	St. Louis, MO 63118	B. County 191 St. Louis

2I. Owner's Name and Address (if Different)

A. Historic Name	
C. Other Name(s)	

N. Ownership	Private	<input checked="" type="checkbox"/>	Local	<input type="checkbox"/>	Federal	<input type="checkbox"/>	State	<input type="checkbox"/>	Mix	<input type="checkbox"/>
---------------------	---------	-------------------------------------	-------	--------------------------	---------	--------------------------	-------	--------------------------	-----	--------------------------

P. UTM X and Y Coordinates	740549.553372591	4275255.06012384
-----------------------------------	------------------	------------------

City Parcel Identification Number	149700260	Additional City Identification Number	149700260
--	-----------	--	-----------

2A. Architect / Builder / Designer / Engineer
A. Enderling (1917)

2B. Architectural Style

2C. Property Type
52 2-Family Flat

2D. Construction Date	c.	1907
------------------------------	----	------

2E. Alteration Dates	#Name	2F. Date Rebuilt	
		2G. Date Moved	
		2H. Demo Date	

2J. Historic Function
01 Domestic

2K. Historic Sub-Function
01B Multiple Dwelling

Present Function
01 Domestic

Q. Area(s) of Significance/Contexts
030 Architecture
070 Community Planning and Development

NR Eligibility	Contributing to district
-----------------------	--------------------------

Integrity
Excellent

Survey Report
Dutchtown Survey

Preparer	Survey Date
Historic Preservation Services, LLC	2002 -- 2003

2M. Resource Type	Building
--------------------------	----------

2N. Stories	
Primary Structure	2
Secondary Structure	

2O. Structural Systems
LB Load Bearing Brick

2P. Wall Materials
30 Brick

2Q. Other Materials

2R. Roof Shapes
FT Flat
PR Parapet

2S. Roof Materials
01 None Listed

2T. Roof Features

2U. Foundation Materials
40 Stone

2V. Porch Type
OB Other Bay: Balcony

2W. Plan Code
RC Rectangle

2Z. Sources
Sanborn maps, plat maps, and building permits.



D. Address / Location		
3304-06	Cherokee	St.
E. City St. Louis, MO 63118	B. County	191 St. Louis

2I. Owner's Name and Address (if Different)

A. Historic Name	
C. Other Name(s)	

N. Ownership	Private	<input checked="" type="checkbox"/>	Local	<input type="checkbox"/>	Federal	<input type="checkbox"/>	State	<input type="checkbox"/>	Mix	<input type="checkbox"/>
---------------------	---------	-------------------------------------	-------	--------------------------	---------	--------------------------	-------	--------------------------	-----	--------------------------

P. UTM X and Y Coordinates	740528.331490449	4275200.83633505
-----------------------------------	------------------	------------------

City Parcel Identification Number	158500170	Additional City Identification Number	158500170
--	-----------	--	-----------

2A. Architect / Builder / Designer / Engineer
G. P. Johnston (1903)

2B. Architectural Style
Unknown

2C. Property Type

2D. Construction Date		1903
2E. Alteration Dates	#Name	2F. Date Rebuilt
		2G. Date Moved
		2H. Demo Date

2J. Historic Function
01 Domestic

2K. Historic Sub-Function

Present Function
01 Domestic

Q. Area(s) of Significance/Contexts
030 Architecture
070 Community Planning and Development

NR Eligibility	Contributing to district
-----------------------	--------------------------

Integrity
Good to Fair

Survey Report
Dutchtown Survey

Preparer	Survey Date
Historic Preservation Services, LLC	2002 -- 2003

2M. Resource Type	Building
--------------------------	----------

2N. Stories	
Primary Structure	2
Secondary Structure	

2O. Structural Systems
LB Load Bearing Brick

2P. Wall Materials
30 Brick

2Q. Other Materials

2R. Roof Shapes
FT Flat
PR Parapet

2S. Roof Materials
01 None Listed

2T. Roof Features

2U. Foundation Materials
40 Stone

2V. Porch Type
AW Awning

2W. Plan Code
RC Rectangle

2Z. Sources
Sanborn maps, plat maps, and building permits.



D. Address / Location		
3305	Cherokee	St.
E. City	St. Louis, MO 63118	B. County 191 St. Louis

2I. Owner's Name and Address (if Different)

A. Historic Name	
C. Other Name(s)	

N. Ownership	Private	<input checked="" type="checkbox"/>	Local	<input type="checkbox"/>	Federal	<input type="checkbox"/>	State	<input type="checkbox"/>	Mix	<input type="checkbox"/>
---------------------	---------	-------------------------------------	-------	--------------------------	---------	--------------------------	-------	--------------------------	-----	--------------------------

P. UTM X and Y Coordinates	740540.887243602	4275256.15801599
-----------------------------------	------------------	------------------

City Parcel Identification Number	149700270	Additional City Identification Number	149700270
--	-----------	--	-----------

2A. Architect / Builder / Designer / Engineer

2B. Architectural Style

2C. Property Type
50 Row House

2D. Construction Date	c.	1907
2E. Alteration Dates	#Name	2F. Date Rebuilt
		2G. Date Moved
		2H. Demo Date

2J. Historic Function
01 Domestic

2K. Historic Sub-Function

Present Function
01 Domestic

Q. Area(s) of Significance/Contexts
030 Architecture
070 Community Planning and Development

NR Eligibility	Contributing to district
-----------------------	--------------------------

Integrity
Good to Fair

Survey Report
Dutchtown Survey

Preparer	Survey Date
Historic Preservation Services, LLC	2002 -- 2003

2M. Resource Type	Building
--------------------------	----------

2N. Stories	
Primary Structure	2
Secondary Structure	

2O. Structural Systems
LB Load Bearing Brick

2P. Wall Materials
30 Brick

2Q. Other Materials

2R. Roof Shapes
FT Flat
PR Parapet

2S. Roof Materials
01 None Listed

2T. Roof Features

2U. Foundation Materials
40 Stone

2V. Porch Type
SI Side

2W. Plan Code
RC Rectangle

2Z. Sources
Sanborn maps, plat maps, and building permits.



D. Address / Location		
3309	Cherokee	St.
E. City	St. Louis, MO 63118	B. County 191 St. Louis

2I. Owner's Name and Address (if Different)

A. Historic Name	
C. Other Name(s)	

N. Ownership	Private	<input checked="" type="checkbox"/>	Local	<input type="checkbox"/>	Federal	<input type="checkbox"/>	State	<input type="checkbox"/>	Mix	<input type="checkbox"/>
---------------------	---------	-------------------------------------	-------	--------------------------	---------	--------------------------	-------	--------------------------	-----	--------------------------

P. UTM X and Y Coordinates	740532.266663997	4275257.09445007
-----------------------------------	------------------	------------------

City Parcel Identification Number	149700280	Additional City Identification Number	149700280
--	-----------	--	-----------

2A. Architect / Builder / Designer / Engineer

2B. Architectural Style

2C. Property Type
19 Side Hall

2D. Construction Date	c.	1907
2E. Alteration Dates	#Name	2F. Date Rebuilt
		2G. Date Moved
		2H. Demo Date

2J. Historic Function
01 Domestic

2K. Historic Sub-Function

Present Function
01 Domestic

Q. Area(s) of Significance/Contexts
030 Architecture
070 Community Planning and Development

NR Eligibility	Contributing to district
-----------------------	--------------------------

Integrity
Good to Fair

Survey Report
Dutchtown Survey

Preparer	Survey Date
Historic Preservation Services, LLC	2002 -- 2003

2M. Resource Type	Building
--------------------------	----------

2N. Stories	
Primary Structure	2
Secondary Structure	

2O. Structural Systems
LB Load Bearing Brick

2P. Wall Materials
30 Brick

2Q. Other Materials

2R. Roof Shapes
FT Flat
PR Parapet

2S. Roof Materials
01 None Listed

2T. Roof Features

2U. Foundation Materials
40 Stone

2V. Porch Type
SI Side

2W. Plan Code
RC Rectangle

2Z. Sources
Sanborn maps, plat maps, and building permits.



D. Address / Location		
3311	Cherokee	St.
E. City	St. Louis, MO 63118	B. County 191 St. Louis

2I. Owner's Name and Address (if Different)

A. Historic Name	
C. Other Name(s)	

N. Ownership	Private	<input checked="" type="checkbox"/>	Local	<input type="checkbox"/>	Federal	<input type="checkbox"/>	State	<input type="checkbox"/>	Mix	<input type="checkbox"/>
---------------------	---------	-------------------------------------	-------	--------------------------	---------	--------------------------	-------	--------------------------	-----	--------------------------

P. UTM X and Y Coordinates	740521.550199319	4275258.6533931
-----------------------------------	------------------	-----------------

City Parcel Identification Number	149700290	Additional City Identification Number	149700290
--	-----------	--	-----------

2A. Architect / Builder / Designer / Engineer
Wm. Engel (1901)

2B. Architectural Style
Unknown

2C. Property Type

2D. Construction Date		1901
2E. Alteration Dates	#Name	2F. Date Rebuilt
		2G. Date Moved
		2H. Demo Date

2J. Historic Function
01 Domestic

2K. Historic Sub-Function

Present Function
01 Domestic

Q. Area(s) of Significance/Contexts
030 Architecture
070 Community Planning and Development

NR Eligibility	Contributing to district
-----------------------	--------------------------

Integrity
Good to Fair

Survey Report
Dutchtown Survey

Preparer	Survey Date
Historic Preservation Services, LLC	2002 -- 2003

2M. Resource Type	Building
--------------------------	----------

2N. Stories	
Primary Structure	1½
Secondary Structure	

2O. Structural Systems
LB Load Bearing Brick

2P. Wall Materials
30 Brick

2Q. Other Materials

2R. Roof Shapes
GB Gable

2S. Roof Materials
63 Asphalt

2T. Roof Features

2U. Foundation Materials
40 Stone

2V. Porch Type
AW Awning

2W. Plan Code
RC Rectangle

2Z. Sources
Sanborn maps, plat maps, and building permits.



D. Address / Location		
3313	Cherokee	St.
E. City	St. Louis, MO 63118	B. County 191 St. Louis

2I. Owner's Name and Address (if Different)

A. Historic Name	
C. Other Name(s)	

N. Ownership	Private	<input checked="" type="checkbox"/>	Local	<input type="checkbox"/>	Federal	<input type="checkbox"/>	State	<input type="checkbox"/>	Mix	<input type="checkbox"/>
---------------------	---------	-------------------------------------	-------	--------------------------	---------	--------------------------	-------	--------------------------	-----	--------------------------

P. UTM X and Y Coordinates	740512.088520325	4275259.75105247
-----------------------------------	------------------	------------------

City Parcel Identification Number	149700300	Additional City Identification Number	149700300
--	-----------	--	-----------

2A. Architect / Builder / Designer / Engineer
S. F. Shyder (1906)

2B. Architectural Style

2C. Property Type
19 Side Hall

2D. Construction Date	c.	1907
2E. Alteration Dates	#Name	2F. Date Rebuilt
		2G. Date Moved
		2H. Demo Date

2J. Historic Function
01 Domestic

2K. Historic Sub-Function

Present Function
01 Domestic

Q. Area(s) of Significance/Contexts
030 Architecture
070 Community Planning and Development

NR Eligibility	Contributing to district
-----------------------	--------------------------

Integrity
Good to Fair

Survey Report
Dutchtown Survey

Preparer	Survey Date
Historic Preservation Services, LLC	2002 -- 2003

2M. Resource Type	Building
--------------------------	----------

2N. Stories	
Primary Structure	1
Secondary Structure	

2O. Structural Systems
LB Load Bearing Brick

2P. Wall Materials
30 Brick

2Q. Other Materials

2R. Roof Shapes
FT Flat
PR Parapet

2S. Roof Materials
01 None Listed

2T. Roof Features

2U. Foundation Materials
40 Stone

2V. Porch Type
SI Side

2W. Plan Code
LS L-Shape

2Z. Sources
Sanborn maps, plat maps, and building permits.



D. Address / Location		
3314	Cherokee	St.
E. City	St. Louis, MO 63118	B. County 191 St. Louis

2I. Owner's Name and Address (if Different)

A. Historic Name	
C. Other Name(s)	

N. Ownership	Private	<input checked="" type="checkbox"/>	Local	<input type="checkbox"/>	Federal	<input type="checkbox"/>	State	<input type="checkbox"/>	Mix	<input type="checkbox"/>
---------------------	---------	-------------------------------------	-------	--------------------------	---------	--------------------------	-------	--------------------------	-----	--------------------------

P. UTM X and Y Coordinates	740503.66789947	4275204.02231169
-----------------------------------	-----------------	------------------

City Parcel Identification Number	158500150	Additional City Identification Number	158500150
--	-----------	--	-----------

2A. Architect / Builder / Designer / Engineer

2B. Architectural Style
80 Other

2C. Property Type

2D. Construction Date		MOD
2E. Alteration Dates	#Name	2F. Date Rebuilt
		2G. Date Moved
		2H. Demo Date

2J. Historic Function

2K. Historic Sub-Function

Present Function
01 Domestic

Q. Area(s) of Significance/Contexts
030 Architecture
070 Community Planning and Development

NR Eligibility	Less than 50 years of age
-----------------------	---------------------------

Integrity
Excellent

Survey Report
Dutchtown Survey

Preparer	Survey Date
Historic Preservation Services, LLC	2002 -- 2003

2M. Resource Type	Building
--------------------------	----------

2N. Stories	
Primary Structure	1
Secondary Structure	

2O. Structural Systems
BF Balloon Frame

2P. Wall Materials
30 Brick

2Q. Other Materials

2R. Roof Shapes
HP Hipped

2S. Roof Materials
99 Other: Composition Shingle

2T. Roof Features

2U. Foundation Materials
65 Concrete

2V. Porch Type
ST Stoop

2W. Plan Code
RC Rectangle

2Z. Sources
Sanborn maps, plat maps, and building permits.



D. Address / Location		
3316	Cherokee	St.
E. City	St. Louis, MO 63118	B. County 191 St. Louis

2I. Owner's Name and Address (if Different)

A. Historic Name	
C. Other Name(s)	

N. Ownership	Private	<input checked="" type="checkbox"/>	Local	<input type="checkbox"/>	Federal	<input type="checkbox"/>	State	<input type="checkbox"/>	Mix	<input type="checkbox"/>
---------------------	---------	-------------------------------------	-------	--------------------------	---------	--------------------------	-------	--------------------------	-----	--------------------------

P. UTM X and Y Coordinates	740494.623545841	4275205.30414078
-----------------------------------	------------------	------------------

City Parcel Identification Number	158500140	Additional City Identification Number	158500140
--	-----------	--	-----------

2A. Architect / Builder / Designer / Engineer

2B. Architectural Style

2C. Property Type
19 Side Hall

2D. Construction Date	c.	1907
2E. Alteration Dates	#Name	2F. Date Rebuilt
		2G. Date Moved
		2H. Demo Date

2J. Historic Function
01 Domestic

2K. Historic Sub-Function

Present Function
01 Domestic

Q. Area(s) of Significance/Contexts
030 Architecture
070 Community Planning and Development

NR Eligibility	Contributing to district
-----------------------	--------------------------

Integrity
Good to Fair

Survey Report
Dutchtown Survey

Preparer	Survey Date
Historic Preservation Services, LLC	2002 -- 2003

2M. Resource Type	Building
--------------------------	----------

2N. Stories	
Primary Structure	2
Secondary Structure	

2O. Structural Systems
LB Load Bearing Brick

2P. Wall Materials
30 Brick

2Q. Other Materials

2R. Roof Shapes
FT Flat
PR Parapet

2S. Roof Materials
01 None Listed

2T. Roof Features

2U. Foundation Materials
40 Stone

2V. Porch Type
SI Side: Awning

2W. Plan Code
RC Rectangle

2Z. Sources
Sanborn maps, plat maps, and building permits.



D. Address / Location		
3317	Cherokee	St.
E. City	St. Louis, MO 63118	B. County 191 St. Louis

2I. Owner's Name and Address (if Different)

A. Historic Name	
C. Other Name(s)	

N. Ownership	Private	<input checked="" type="checkbox"/>	Local	<input type="checkbox"/>	Federal	<input type="checkbox"/>	State	<input type="checkbox"/>	Mix	<input type="checkbox"/>
---------------------	---------	-------------------------------------	-------	--------------------------	---------	--------------------------	-------	--------------------------	-----	--------------------------

P. UTM X and Y Coordinates	740500.949978711	4275261.32400279
-----------------------------------	------------------	------------------

City Parcel Identification Number	149700310	Additional City Identification Number	149700310
--	-----------	--	-----------

2A. Architect / Builder / Designer / Engineer
Wm. Happel (1909)

2B. Architectural Style
47 Romanesque

2C. Property Type
53 4-Family Flat

2D. Construction Date	1909		
2E. Alteration Dates	#Name	2F. Date Rebuilt	
		2G. Date Moved	
		2H. Demo Date	

2J. Historic Function
01 Domestic

2K. Historic Sub-Function
01B Multiple Dwelling

Present Function
01 Domestic

Q. Area(s) of Significance/Contexts
030 Architecture
070 Community Planning and Development

NR Eligibility	Contributing to district
-----------------------	--------------------------

Integrity
Excellent

Survey Report
Dutchtown Survey

Preparer	Survey Date
Historic Preservation Services, LLC	2002 -- 2003

2M. Resource Type	Building
--------------------------	----------

2N. Stories	
Primary Structure	2
Secondary Structure	

2O. Structural Systems
LB Load Bearing Brick

2P. Wall Materials
30 Brick

2Q. Other Materials

2R. Roof Shapes
FT Flat
PR Parapet

2S. Roof Materials
01 None Listed

2T. Roof Features

2U. Foundation Materials
40 Stone

2V. Porch Type
R1 Recessed-1 Story

2W. Plan Code
RC Rectangle

2Z. Sources
Sanborn maps, plat maps, and building permits.





D. Address / Location		
3318	Cherokee	St.
E. City St. Louis, MO 63118	B. County	191 St. Louis

2I. Owner's Name and Address (if Different)

A. Historic Name	
C. Other Name(s)	

N. Ownership	Private		Local		Federal		State		Mix	
---------------------	---------	--	-------	--	---------	--	-------	--	-----	--

P. UTM X and Y Coordinates		
-----------------------------------	--	--

City Parcel Identification Number		Additional City Identification Number	
--	--	--	--

--

2A. Architect / Builder / Designer / Engineer

2B. Architectural Style

2C. Property Type

2D. Construction Date			
2E. Alteration Dates	#Name	2F. Date Rebuilt	
		2G. Date Moved	
		2H. Demo Date	

2J. Historic Function

2K. Historic Sub-Function

Present Function

Q. Area(s) of Significance/Contexts

NR Eligibility	
-----------------------	--

Integrity

Survey Report

Preparer	Survey Date

2M. Resource Type	
--------------------------	--

2N. Stories	
Primary Structure	
Secondary Structure	

2O. Structural Systems

2P. Wall Materials

2Q. Other Materials

2R. Roof Shapes

2S. Roof Materials

2T. Roof Features

2U. Foundation Materials

2V. Porch Type

2W. Plan Code

2Z. Sources



D. Address / Location		
3320	Cherokee	St.
E. City	St. Louis, MO 63118	B. County 191 St. Louis

2I. Owner's Name and Address (if Different)

A. Historic Name	
C. Other Name(s)	

N. Ownership	Private	<input checked="" type="checkbox"/>	Local	<input type="checkbox"/>	Federal	<input type="checkbox"/>	State	<input type="checkbox"/>	Mix	<input type="checkbox"/>
---------------------	---------	-------------------------------------	-------	--------------------------	---------	--------------------------	-------	--------------------------	-----	--------------------------

P. UTM X and Y Coordinates	740479.260832495	4275207.10251573
-----------------------------------	------------------	------------------

City Parcel Identification Number	158500120	Additional City Identification Number	158500120
--	-----------	--	-----------

2A. Architect / Builder / Designer / Engineer

2B. Architectural Style

2C. Property Type
19 Side Hall

2D. Construction Date	c.	1907
2E. Alteration Dates	#Name	2F. Date Rebuilt
		2G. Date Moved
		2H. Demo Date

2J. Historic Function
01 Domestic

2K. Historic Sub-Function

Present Function
01 Domestic

Q. Area(s) of Significance/Contexts
030 Architecture
070 Community Planning and Development

NR Eligibility	Contributing to district
-----------------------	--------------------------

Integrity
Excellent

Survey Report
Dutchtown Survey

Preparer	Survey Date
Historic Preservation Services, LLC	2002 -- 2003

2M. Resource Type	Building
--------------------------	----------

2N. Stories	
Primary Structure	2
Secondary Structure	

2O. Structural Systems
LB Load Bearing Brick

2P. Wall Materials
30 Brick

2Q. Other Materials

2R. Roof Shapes
FT Flat
PR Parapet

2S. Roof Materials
01 None Listed

2T. Roof Features

2U. Foundation Materials
40 Stone

2V. Porch Type
SI Side

2W. Plan Code
RC Rectangle

2Z. Sources
Sanborn maps, plat maps, and building permits.



D. Address / Location		
3321	Cherokee	St.
E. City	St. Louis, MO 63118	B. County 191 St. Louis

2I. Owner's Name and Address (if Different)

A. Historic Name	
C. Other Name(s)	

N. Ownership	Private	<input checked="" type="checkbox"/>	Local	<input type="checkbox"/>	Federal	<input type="checkbox"/>	State	<input type="checkbox"/>	Mix	<input type="checkbox"/>
---------------------	---------	-------------------------------------	-------	--------------------------	---------	--------------------------	-------	--------------------------	-----	--------------------------

P. UTM X and Y Coordinates	740489.581880786	4275262.53457978
-----------------------------------	------------------	------------------

City Parcel Identification Number	149700320	Additional City Identification Number	149700320
--	-----------	--	-----------

2A. Architect / Builder / Designer / Engineer
F. Berg (1913)

2B. Architectural Style

2C. Property Type
52 2-Family Flat

2D. Construction Date	1913		
2E. Alteration Dates	#Name	2F. Date Rebuilt	
		2G. Date Moved	
		2H. Demo Date	

2J. Historic Function
01 Domestic

2K. Historic Sub-Function
01B Multiple Dwelling

Present Function
01 Domestic

Q. Area(s) of Significance/Contexts
030 Architecture
070 Community Planning and Development

NR Eligibility	Contributing to district
-----------------------	--------------------------

Integrity
Good to Fair

Survey Report
Dutchtown Survey

Preparer	Survey Date
Historic Preservation Services, LLC	2002 -- 2003

2M. Resource Type	Building
--------------------------	----------

2N. Stories	
Primary Structure	2
Secondary Structure	

2O. Structural Systems
LB Load Bearing Brick

2P. Wall Materials
30 Brick

2Q. Other Materials

2R. Roof Shapes
FT Flat
PR Parapet

2S. Roof Materials
01 None Listed

2T. Roof Features

2U. Foundation Materials
40 Stone

2V. Porch Type
R1 Recessed-1 Story: Awning

2W. Plan Code
RC Rectangle

2Z. Sources
Sanborn maps, plat maps, and building permits.



D. Address / Location		
3322-24	Cherokee	St.
E. City St. Louis, MO 63118	B. County	191 St. Louis

2I. Owner's Name and Address (if Different)

A. Historic Name	
C. Other Name(s)	

N. Ownership	Private	<input checked="" type="checkbox"/>	Local	<input type="checkbox"/>	Federal	<input type="checkbox"/>	State	<input type="checkbox"/>	Mix	<input type="checkbox"/>
---------------------	---------	-------------------------------------	-------	--------------------------	---------	--------------------------	-------	--------------------------	-----	--------------------------

P. UTM X and Y Coordinates	740470.364767399	4275208.44737266
-----------------------------------	------------------	------------------

City Parcel Identification Number	158500110	Additional City Identification Number	158500110
--	-----------	--	-----------

2A. Architect / Builder / Designer / Engineer
Ed Brockhaus (1900)

2B. Architectural Style
Unknown

2C. Property Type

2D. Construction Date		1900
2E. Alteration Dates	#Name	2F. Date Rebuilt
		2G. Date Moved
		2H. Demo Date

2J. Historic Function
01 Domestic

2K. Historic Sub-Function
01B Multiple Dwelling

Present Function
01 Domestic

Q. Area(s) of Significance/Contexts
030 Architecture
070 Community Planning and Development

NR Eligibility	Contributing to district
-----------------------	--------------------------

Integrity
Excellent

Survey Report
Dutchtown Survey

Preparer	Survey Date
Historic Preservation Services, LLC	2002 -- 2003

2M. Resource Type	Building
--------------------------	----------

2N. Stories
Primary Structure
Secondary Structure

2O. Structural Systems
UD Undetermined

2P. Wall Materials
01 None Listed

2Q. Other Materials

2R. Roof Shapes
01 None Listed

2S. Roof Materials
01 None Listed

2T. Roof Features

2U. Foundation Materials
01 None Listed

2V. Porch Type
01 None Listed

2W. Plan Code
01 None Listed

2Z. Sources
Sanborn maps, plat maps, and building permits.





D. Address / Location		
3323-25	Cherokee	St.
E. City St. Louis, MO 63118	B. County	191 St. Louis

2I. Owner's Name and Address (if Different)

A. Historic Name	
C. Other Name(s)	

N. Ownership	Private	<input checked="" type="checkbox"/>	Local	<input type="checkbox"/>	Federal	<input type="checkbox"/>	State	<input type="checkbox"/>	Mix	<input type="checkbox"/>
---------------------	---------	-------------------------------------	-------	--------------------------	---------	--------------------------	-------	--------------------------	-----	--------------------------

P. UTM X and Y Coordinates	740479.266535084	4275264.14675957
-----------------------------------	------------------	------------------

City Parcel Identification Number	149700330	Additional City Identification Number	149700330
--	-----------	--	-----------

2A. Architect / Builder / Designer / Engineer

2B. Architectural Style

2C. Property Type
69 Other: Two-part Commercial

2D. Construction Date	1895
------------------------------	------

2E. Alteration Dates	#Name	2F. Date Rebuilt	
		2G. Date Moved	
		2H. Demo Date	

2J. Historic Function
02 Commerce/Trade
01 Domestic

2K. Historic Sub-Function

Present Function
18 Unknown

Q. Area(s) of Significance/Contexts
030 Architecture
070 Community Planning and Development

NR Eligibility	Contributing to district
-----------------------	--------------------------

Integrity
Good to Fair

Survey Report
Dutchtown Survey

Preparer	Survey Date
Historic Preservation Services, LLC	2002 -- 2003

2M. Resource Type	Building
--------------------------	----------

2N. Stories
Primary Structure
Secondary Structure

2O. Structural Systems
UD Undetermined

2P. Wall Materials
01 None Listed

2Q. Other Materials

2R. Roof Shapes
01 None Listed

2S. Roof Materials
01 None Listed

2T. Roof Features

2U. Foundation Materials
01 None Listed

2V. Porch Type
01 None Listed

2W. Plan Code
01 None Listed

2Z. Sources
Sanborn maps, plat maps, and building permits.



LOUISIANA
CHEROKEE

D. Address / Location		
3400	Cherokee	St.
E. City	St. Louis, MO 63118	B. County 191 St. Louis

2I. Owner's Name and Address (if Different)

A. Historic Name	
C. Other Name(s)	

N. Ownership	Private	<input checked="" type="checkbox"/>	Local	<input type="checkbox"/>	Federal	<input type="checkbox"/>	State	<input type="checkbox"/>	Mix	<input type="checkbox"/>
---------------------	---------	-------------------------------------	-------	--------------------------	---------	--------------------------	-------	--------------------------	-----	--------------------------

P. UTM X and Y Coordinates	740441.558176155	4275213.09994953
-----------------------------------	------------------	------------------

City Parcel Identification Number	158600240	Additional City Identification Number	158600240
--	-----------	--	-----------

2A. Architect / Builder / Designer / Engineer
H. Schamburg (1904)
Wm. Farris (1919)

2B. Architectural Style
Unknown

2C. Property Type

2D. Construction Date	1904
------------------------------	------

2E. Alteration Dates	#Name	2F. Date Rebuilt	
		2G. Date Moved	
		2H. Demo Date	

2J. Historic Function
02 Commerce/Trade
01 Domestic

2K. Historic Sub-Function

Present Function
18 Unknown

Q. Area(s) of Significance/Contexts
030 Architecture
070 Community Planning and Development

NR Eligibility	Contributing to district
-----------------------	--------------------------

Integrity
Excellent

Survey Report
Dutchtown Survey

Preparer	Survey Date
Historic Preservation Services, LLC	2002 -- 2003

2M. Resource Type	Building
--------------------------	----------

2N. Stories	
Primary Structure	3
Secondary Structure	

2O. Structural Systems
UD Undetermined

2P. Wall Materials
01 None Listed

2Q. Other Materials

2R. Roof Shapes
01 None Listed

2S. Roof Materials
01 None Listed

2T. Roof Features

2U. Foundation Materials
01 None Listed

2V. Porch Type
01 None Listed

2W. Plan Code
01 None Listed

2Z. Sources
Sanborn maps, plat maps, and building permits.



D. Address / Location		
3401	Cherokee	St.
E. City	St. Louis, MO 63118	B. County 191 St. Louis

2I. Owner's Name and Address (if Different)

A. Historic Name	
C. Other Name(s)	

N. Ownership	Private	<input checked="" type="checkbox"/>	Local	<input type="checkbox"/>	Federal	<input type="checkbox"/>	State	<input type="checkbox"/>	Mix	<input type="checkbox"/>
---------------------	---------	-------------------------------------	-------	--------------------------	---------	--------------------------	-------	--------------------------	-----	--------------------------

P. UTM X and Y Coordinates	740450.089748929	4275267.45119312
-----------------------------------	------------------	------------------

City Parcel Identification Number	149300070	Additional City Identification Number	149300070
--	-----------	--	-----------

2A. Architect / Builder / Designer / Engineer
G. Fischer (1900)

2B. Architectural Style
47 Romanesque

2C. Property Type
52 2-Family Flat

2D. Construction Date	1900		
2E. Alteration Dates	#Name	2F. Date Rebuilt	
		2G. Date Moved	
		2H. Demo Date	

2J. Historic Function
01 Domestic

2K. Historic Sub-Function
01B Multiple Dwelling

Present Function
01 Domestic

Q. Area(s) of Significance/Contexts
030 Architecture
070 Community Planning and Development

NR Eligibility	Contributing to district
-----------------------	--------------------------

Integrity
Excellent

Survey Report
Dutchtown Survey

Preparer	Survey Date
Historic Preservation Services, LLC	2002 -- 2003

2M. Resource Type	Building
--------------------------	----------

2N. Stories	
Primary Structure	2
Secondary Structure	

2O. Structural Systems
LB Load Bearing Brick

2P. Wall Materials
30 Brick

2Q. Other Materials

2R. Roof Shapes
FT Flat
PR Parapet

2S. Roof Materials
01 None Listed

2T. Roof Features
DR Dormer

2U. Foundation Materials
40 Stone

2V. Porch Type
R1 Recessed-1 Story

2W. Plan Code
RC Rectangle

2Z. Sources
Sanborn maps, plat maps, and building permits.



CARNICERIA

LA
TINO
AMERICANA

MEXICO VIVE AQUI!

"Los toreros del Ahorro"

2800

GROCERY
STORE

D. Address / Location		
3404	Cherokee	St.
E. City	St. Louis, MO 63118	B. County 191 St. Louis

2I. Owner's Name and Address (if Different)

A. Historic Name	
C. Other Name(s)	

N. Ownership	Private	<input checked="" type="checkbox"/>	Local	<input type="checkbox"/>	Federal	<input type="checkbox"/>	State	<input type="checkbox"/>	Mix	<input type="checkbox"/>
---------------------	---------	-------------------------------------	-------	--------------------------	---------	--------------------------	-------	--------------------------	-----	--------------------------

P. UTM X and Y Coordinates	740427.110930331	4275215.22624808
-----------------------------------	------------------	------------------

City Parcel Identification Number	158600230	Additional City Identification Number	158600230
--	-----------	--	-----------

2A. Architect / Builder / Designer / Engineer
Albert Merz (1906)

2B. Architectural Style

2C. Property Type
52 2-Family Flat

2D. Construction Date	1906		
2E. Alteration Dates	#Name	2F. Date Rebuilt	
		2G. Date Moved	
		2H. Demo Date	

2J. Historic Function
01 Domestic

2K. Historic Sub-Function
01B Multiple Dwelling

Present Function
01 Domestic

Q. Area(s) of Significance/Contexts
030 Architecture
070 Community Planning and Development

NR Eligibility	Contributing to district
-----------------------	--------------------------

Integrity
Excellent

Survey Report
Dutchtown Survey

Preparer	Survey Date
Historic Preservation Services, LLC	2002 -- 2003

2M. Resource Type	Building
--------------------------	----------

2N. Stories	
Primary Structure	2
Secondary Structure	

2O. Structural Systems
LB Load Bearing Brick

2P. Wall Materials
30 Brick

2Q. Other Materials

2R. Roof Shapes
FT Flat
PR Parapet

2S. Roof Materials
01 None Listed

2T. Roof Features

2U. Foundation Materials
40 Stone

2V. Porch Type
AW Awning

2W. Plan Code
RC Rectangle

2Z. Sources
Sanborn maps, plat maps, and building permits.





D. Address / Location		
3405	Cherokee	St.
E. City	St. Louis, MO 63118	B. County 191 St. Louis

2I. Owner's Name and Address (if Different)

A. Historic Name	
C. Other Name(s)	

N. Ownership	Private	<input checked="" type="checkbox"/>	Local	<input type="checkbox"/>	Federal	<input type="checkbox"/>	State	<input type="checkbox"/>	Mix	<input type="checkbox"/>
---------------------	---------	-------------------------------------	-------	--------------------------	---------	--------------------------	-------	--------------------------	-----	--------------------------

P. UTM X and Y Coordinates	740441.731569196	4275268.45536106
-----------------------------------	------------------	------------------

City Parcel Identification Number	149300080	Additional City Identification Number	149300080
--	-----------	--	-----------

2A. Architect / Builder / Designer / Engineer

2B. Architectural Style
47 Romanesque

2C. Property Type
19 Side Hall

2D. Construction Date	c.	1907
2E. Alteration Dates	#Name	2F. Date Rebuilt
		2G. Date Moved
		2H. Demo Date

2J. Historic Function
01 Domestic

2K. Historic Sub-Function

Present Function
01 Domestic

Q. Area(s) of Significance/Contexts
030 Architecture
070 Community Planning and Development

NR Eligibility	Contributing to district
-----------------------	--------------------------

Integrity
Good to Fair

Survey Report
Dutchtown Survey

Preparer	Survey Date
Historic Preservation Services, LLC	2002 -- 2003

2M. Resource Type	Building
--------------------------	----------

2N. Stories	
Primary Structure	2
Secondary Structure	

2O. Structural Systems
LB Load Bearing Brick

2P. Wall Materials
30 Brick
62 Terra Cotta

2Q. Other Materials

2R. Roof Shapes
FT Flat
PR Parapet

2S. Roof Materials
01 None Listed

2T. Roof Features

2U. Foundation Materials
40 Stone

2V. Porch Type
SI Side

2W. Plan Code
RC Rectangle

2Z. Sources
Sanborn maps, plat maps, and building permits.



D. Address / Location		
3407	Cherokee	St.
E. City	St. Louis, MO 63118	B. County 191 St. Louis

2I. Owner's Name and Address (if Different)

A. Historic Name	
C. Other Name(s)	

N. Ownership	Private	<input checked="" type="checkbox"/>	Local	<input type="checkbox"/>	Federal	<input type="checkbox"/>	State	<input type="checkbox"/>	Mix	<input type="checkbox"/>
---------------------	---------	-------------------------------------	-------	--------------------------	---------	--------------------------	-------	--------------------------	-----	--------------------------

P. UTM X and Y Coordinates	740432.206285571	4275269.80541953
-----------------------------------	------------------	------------------

City Parcel Identification Number	149300090	Additional City Identification Number	149300090
--	-----------	--	-----------

--

2A. Architect / Builder / Designer / Engineer

2B. Architectural Style
47 Romanesque

2C. Property Type
53 4-Family Flat

2D. Construction Date	c.	1907
------------------------------	----	------

2E. Alteration Dates	#Name	2F. Date Rebuilt	
		2G. Date Moved	
		2H. Demo Date	

2J. Historic Function
01 Domestic

2K. Historic Sub-Function
01B Multiple Dwelling

Present Function
01 Domestic

Q. Area(s) of Significance/Contexts
030 Architecture
070 Community Planning and Development

NR Eligibility	Contributing to district
-----------------------	--------------------------

Integrity
Good to Fair

Survey Report
Dutchtown Survey

Preparer	Survey Date
Historic Preservation Services, LLC	2002 -- 2003

2M. Resource Type	Building
--------------------------	----------

2N. Stories	
Primary Structure	2
Secondary Structure	

2O. Structural Systems
LB Load Bearing Brick

2P. Wall Materials
30 Brick

2Q. Other Materials

2R. Roof Shapes
FT Flat
PR Parapet

2S. Roof Materials
01 None Listed

2T. Roof Features

2U. Foundation Materials
40 Stone

2V. Porch Type
OB Other Bay

2W. Plan Code
RC Rectangle

2Z. Sources
Sanborn maps, plat maps, and building permits.





D. Address / Location		
3408	Cherokee	St.
E. City	St. Louis, MO 63118	B. County 191 St. Louis

2I. Owner's Name and Address (if Different)

A. Historic Name	
C. Other Name(s)	

N. Ownership	Private	<input checked="" type="checkbox"/>	Local	<input type="checkbox"/>	Federal	<input type="checkbox"/>	State	<input type="checkbox"/>	Mix	<input type="checkbox"/>
---------------------	---------	-------------------------------------	-------	--------------------------	---------	--------------------------	-------	--------------------------	-----	--------------------------

P. UTM X and Y Coordinates	740411.766510436	4275217.17087225
-----------------------------------	------------------	------------------

City Parcel Identification Number	158600220	Additional City Identification Number	158600220
--	-----------	--	-----------

2A. Architect / Builder / Designer / Engineer
A. Scherer (1906)

2B. Architectural Style

2C. Property Type
69 Other: Two-part Commercial

2D. Construction Date		1906
2E. Alteration Dates	#Name	2F. Date Rebuilt
		2G. Date Moved
		2H. Demo Date

2J. Historic Function
02 Commerce/Trade

2K. Historic Sub-Function

Present Function
02 Commerce/Trade

Q. Area(s) of Significance/Contexts
030 Architecture
070 Community Planning and Development

NR Eligibility	Contributing to district
-----------------------	--------------------------

Integrity
Good to Fair

Survey Report
Dutchtown Survey

Preparer	Survey Date
Historic Preservation Services, LLC	2002 -- 2003

2M. Resource Type	Building
--------------------------	----------

2N. Stories	
Primary Structure	2
Secondary Structure	

2O. Structural Systems
LB Load Bearing Brick

2P. Wall Materials
30 Brick

2Q. Other Materials

2R. Roof Shapes
FT Flat
PR Parapet

2S. Roof Materials
01 None Listed

2T. Roof Features

2U. Foundation Materials
40 Stone

2V. Porch Type
01 None Listed

2W. Plan Code
RC Rectangle

2Z. Sources
Sanborn maps, plat maps, and building permits.



D. Address / Location		
3409	Cherokee	St.
E. City	St. Louis, MO 63118	B. County 191 St. Louis

2I. Owner's Name and Address (if Different)

A. Historic Name	
C. Other Name(s)	

N. Ownership	Private	<input checked="" type="checkbox"/>	Local	<input type="checkbox"/>	Federal	<input type="checkbox"/>	State	<input type="checkbox"/>	Mix	<input type="checkbox"/>
---------------------	---------	-------------------------------------	-------	--------------------------	---------	--------------------------	-------	--------------------------	-----	--------------------------

P. UTM X and Y Coordinates	740420.549627783	4275271.31452852
-----------------------------------	------------------	------------------

City Parcel Identification Number	149300100	Additional City Identification Number	149300100
--	-----------	--	-----------

2A. Architect / Builder / Designer / Engineer

2B. Architectural Style
47 Romanesque

2C. Property Type
53 4-Family Flat

2D. Construction Date	c.	1907
2E. Alteration Dates	#Name	2F. Date Rebuilt
		2G. Date Moved
		2H. Demo Date

2J. Historic Function
01 Domestic

2K. Historic Sub-Function
01B Multiple Dwelling

Present Function
01 Domestic

Q. Area(s) of Significance/Contexts
030 Architecture
070 Community Planning and Development

NR Eligibility	Contributing to district
-----------------------	--------------------------

Integrity
Good to Fair

Survey Report
Dutchtown Survey

Preparer	Survey Date
Historic Preservation Services, LLC	2002 -- 2003

2M. Resource Type	Building
--------------------------	----------

2N. Stories	
Primary Structure	2
Secondary Structure	

2O. Structural Systems
LB Load Bearing Brick

2P. Wall Materials
30 Brick

2Q. Other Materials

2R. Roof Shapes
FT Flat
PR Parapet

2S. Roof Materials
01 None Listed

2T. Roof Features

2U. Foundation Materials
40 Stone

2V. Porch Type
OB Other Bay

2W. Plan Code
RC Rectangle

2Z. Sources
Sanborn maps, plat maps, and building permits.





D. Address / Location		
3414	Cherokee	St.
E. City	St. Louis, MO 63118	B. County 191 St. Louis

2I. Owner's Name and Address (if Different)

A. Historic Name	
C. Other Name(s)	

N. Ownership	Private	<input checked="" type="checkbox"/>	Local	<input type="checkbox"/>	Federal	<input type="checkbox"/>	State	<input type="checkbox"/>	Mix	<input type="checkbox"/>
---------------------	---------	-------------------------------------	-------	--------------------------	---------	--------------------------	-------	--------------------------	-----	--------------------------

P. UTM X and Y Coordinates	740401.252297581	4275218.99587777
-----------------------------------	------------------	------------------

City Parcel Identification Number	158600210	Additional City Identification Number	158600210
--	-----------	--	-----------

2A. Architect / Builder / Designer / Engineer

2B. Architectural Style

2C. Property Type
19 Side Hall

2D. Construction Date	c.	1907
2E. Alteration Dates	#Name	2F. Date Rebuilt
		2G. Date Moved
		2H. Demo Date

2J. Historic Function
01 Domestic

2K. Historic Sub-Function

Present Function
01 Domestic

Q. Area(s) of Significance/Contexts
030 Architecture
070 Community Planning and Development

NR Eligibility	Contributing to district
-----------------------	--------------------------

Integrity
Excellent

Survey Report
Dutchtown Survey

Preparer	Survey Date
Historic Preservation Services, LLC	2002 -- 2003

2M. Resource Type	Building
--------------------------	----------

2N. Stories	
Primary Structure	2
Secondary Structure	

2O. Structural Systems
LB Load Bearing Brick

2P. Wall Materials
30 Brick

2Q. Other Materials

2R. Roof Shapes
FT Flat
PR Parapet

2S. Roof Materials
01 None Listed

2T. Roof Features

2U. Foundation Materials
40 Stone

2V. Porch Type
01 None Listed

2W. Plan Code
RC Rectangle

2Z. Sources
Sanborn maps, plat maps, and building permits.



D. Address / Location		
3416	Cherokee	St.
E. City	St. Louis, MO 63118	B. County 191 St. Louis

2I. Owner's Name and Address (if Different)

A. Historic Name	
C. Other Name(s)	

N. Ownership	Private	<input checked="" type="checkbox"/>	Local	<input type="checkbox"/>	Federal	<input type="checkbox"/>	State	<input type="checkbox"/>	Mix	<input type="checkbox"/>
---------------------	---------	-------------------------------------	-------	--------------------------	---------	--------------------------	-------	--------------------------	-----	--------------------------

P. UTM X and Y Coordinates	740393.72254889	4275219.85778062
-----------------------------------	-----------------	------------------

City Parcel Identification Number	158600200	Additional City Identification Number	158600200
--	-----------	--	-----------

2A. Architect / Builder / Designer / Engineer

2B. Architectural Style
43 Second Empire Mansard

2C. Property Type
19 Side Hall

2D. Construction Date	c.	1907
2E. Alteration Dates	#Name	2F. Date Rebuilt
		2G. Date Moved
		2H. Demo Date

2J. Historic Function
01 Domestic

2K. Historic Sub-Function

Present Function
01 Domestic

Q. Area(s) of Significance/Contexts
030 Architecture
070 Community Planning and Development

NR Eligibility	Contributing to district
-----------------------	--------------------------

Integrity
Good to Fair

Survey Report
Dutchtown Survey

Preparer	Survey Date
Historic Preservation Services, LLC	2002 -- 2003

2M. Resource Type	Building
--------------------------	----------

2N. Stories	
Primary Structure	2½
Secondary Structure	

2O. Structural Systems
LB Load Bearing Brick

2P. Wall Materials
30 Brick

2Q. Other Materials

2R. Roof Shapes
FT Flat
PR Parapet
MN Mansard

2S. Roof Materials
01 None Listed
99 Other: Composition Shingle

2T. Roof Features
DR Dormer

2U. Foundation Materials
40 Stone

2V. Porch Type
SI Side: Awning

2W. Plan Code
RC Rectangle

2Z. Sources
Sanborn maps, plat maps, and building permits.



D. Address / Location		
3420	Cherokee	St.
E. City	St. Louis, MO 63118	B. County 191 St. Louis

2I. Owner's Name and Address (if Different)

A. Historic Name	
C. Other Name(s)	

N. Ownership	Private	<input checked="" type="checkbox"/>	Local	<input type="checkbox"/>	Federal	<input type="checkbox"/>	State	<input type="checkbox"/>	Mix	<input type="checkbox"/>
---------------------	---------	-------------------------------------	-------	--------------------------	---------	--------------------------	-------	--------------------------	-----	--------------------------

P. UTM X and Y Coordinates	740379.510462584	4275221.86301534
-----------------------------------	------------------	------------------

City Parcel Identification Number	158600180	Additional City Identification Number	158600180
--	-----------	--	-----------

2A. Architect / Builder / Designer / Engineer
L. Roser (1906)

2B. Architectural Style
43 Second Empire Mansard

2C. Property Type
52 2-Family Flat

2D. Construction Date	1906		
2E. Alteration Dates	#Name	2F. Date Rebuilt	
		2G. Date Moved	
		2H. Demo Date	

2J. Historic Function
01 Domestic

2K. Historic Sub-Function
01B Multiple Dwelling

Present Function
01 Domestic

Q. Area(s) of Significance/Contexts
030 Architecture
070 Community Planning and Development

NR Eligibility	Contributing to district
-----------------------	--------------------------

Integrity
Excellent

Survey Report
Dutchtown Survey

Preparer	Survey Date
Historic Preservation Services, LLC	2002 -- 2003

2M. Resource Type	Building
--------------------------	----------

2N. Stories	
Primary Structure	2½
Secondary Structure	

2O. Structural Systems
LB Load Bearing Brick

2P. Wall Materials
30 Brick

2Q. Other Materials

2R. Roof Shapes
FT Flat
PR Parapet
MN Mansard

2S. Roof Materials
01 None Listed
99 Other: Composition Shingle

2T. Roof Features
DM Dome

2U. Foundation Materials
40 Stone

2V. Porch Type
R1 Recessed-1 Story

2W. Plan Code
RC Rectangle

2Z. Sources
Sanborn maps, plat maps, and building permits.



D. Address / Location		
3424	Cherokee	St.
E. City	St. Louis, MO 63118	B. County 191 St. Louis

2I. Owner's Name and Address (if Different)

A. Historic Name	
C. Other Name(s)	

N. Ownership	Private	<input checked="" type="checkbox"/>	Local	<input type="checkbox"/>	Federal	<input type="checkbox"/>	State	<input type="checkbox"/>	Mix	<input type="checkbox"/>
---------------------	---------	-------------------------------------	-------	--------------------------	---------	--------------------------	-------	--------------------------	-----	--------------------------

P. UTM X and Y Coordinates	740371.090181285	4275222.79910417
-----------------------------------	------------------	------------------

City Parcel Identification Number	158600170	Additional City Identification Number	158600170
--	-----------	--	-----------

2A. Architect / Builder / Designer / Engineer

2B. Architectural Style

2C. Property Type
53 4-Family Flat

2D. Construction Date		c.	1907
2E. Alteration Dates	#Name	2F. Date Rebuilt	
		2G. Date Moved	
		2H. Demo Date	

2J. Historic Function
01 Domestic

2K. Historic Sub-Function
01B Multiple Dwelling

Present Function
01 Domestic

Q. Area(s) of Significance/Contexts
030 Architecture
070 Community Planning and Development

NR Eligibility	Contributing to district
-----------------------	--------------------------

Integrity
Good to Fair

Survey Report
Dutchtown Survey

Preparer	Survey Date
Historic Preservation Services, LLC	2002 -- 2003

2M. Resource Type	Building
--------------------------	----------

2N. Stories	
Primary Structure	2
Secondary Structure	

2O. Structural Systems
LB Load Bearing Brick

2P. Wall Materials
30 Brick

2Q. Other Materials

2R. Roof Shapes
FT Flat
PR Parapet

2S. Roof Materials
01 None Listed

2T. Roof Features

2U. Foundation Materials
40 Stone

2V. Porch Type
R1 Recessed-1 Story: Awning

2W. Plan Code
RC Rectangle

2Z. Sources
Sanborn maps, plat maps, and building permits.



DCDCI

DCDCI

St. L.
MACHINERY
SE