

D. Address / Location		
2800	Ohio	Ave.
E. City St. Louis, MO 63118	B. County	191 St. Louis

2I. Owner's Name and Address (if Different)

A. Historic Name	
C. Other Name(s)	

N. Ownership	Private	<input checked="" type="checkbox"/>	Local	<input type="checkbox"/>	Federal	<input type="checkbox"/>	State	<input type="checkbox"/>	Mix	<input type="checkbox"/>
---------------------	---------	-------------------------------------	-------	--------------------------	---------	--------------------------	-------	--------------------------	-----	--------------------------

P. UTM X and Y Coordinates	741632.864271682	4276223.34891197
-----------------------------------	------------------	------------------

City Parcel Identification Number	142200240	Additional City Identification Number	142200240
--	-----------	--	-----------

2A. Architect / Builder / Designer / Engineer

2B. Architectural Style
43 Second Empire Mansard

2C. Property Type
64 Single Entry with Display Window(s)

2D. Construction Date		s.	1909
2E. Alteration Dates	#Name	2F. Date Rebuilt	
		2G. Date Moved	
		2H. Demo Date	

2J. Historic Function
02 Commerce/Trade
01 Domestic

2K. Historic Sub-Function

Present Function
02 Commerce/Trade

Q. Area(s) of Significance/Contexts
030 Architecture
070 Community Planning and Development

NR Eligibility	Non-contributing to district
-----------------------	------------------------------

Integrity
Poor

Survey Report
Dutchtown Survey

Preparer	Survey Date
Historic Preservation Services, LLC	2002 -- 2003

2M. Resource Type	Building
--------------------------	----------

2N. Stories	
Primary Structure	3
Secondary Structure	

2O. Structural Systems
LB Load Bearing Brick

2P. Wall Materials
30 Brick

2Q. Other Materials

2R. Roof Shapes
FT Flat
PR Parapet
MN Mansard

2S. Roof Materials
01 None Listed
99 Other

2T. Roof Features

2U. Foundation Materials
40 Stone

2V. Porch Type
AW Awning

2W. Plan Code
RC Rectangle

2Z. Sources
1909 Sanborn maps (Volume 4, 8 and 9)



D. Address / Location		
2802-04	Ohio	Ave.
E. City St. Louis, MO 63118	B. County	191 St. Louis

2I. Owner's Name and Address (if Different)

A. Historic Name	
C. Other Name(s)	

N. Ownership	Private	<input checked="" type="checkbox"/>	Local	<input type="checkbox"/>	Federal	<input type="checkbox"/>	State	<input type="checkbox"/>	Mix	<input type="checkbox"/>
---------------------	---------	-------------------------------------	-------	--------------------------	---------	--------------------------	-------	--------------------------	-----	--------------------------

P. UTM X and Y Coordinates	741631.996503079	4276217.57512731
-----------------------------------	------------------	------------------

City Parcel Identification Number	142200230	Additional City Identification Number	142200230
--	-----------	--	-----------

2A. Architect / Builder / Designer / Engineer

2B. Architectural Style
43 Second Empire Mansard

2C. Property Type

2D. Construction Date		s.	1909
------------------------------	--	----	------

2E. Alteration Dates	#Name	2F. Date Rebuilt	
		2G. Date Moved	
		2H. Demo Date	

2J. Historic Function
01 Domestic
02 Commerce/Trade

2K. Historic Sub-Function

Present Function
02 Commerce/Trade

Q. Area(s) of Significance/Contexts
030 Architecture
070 Community Planning and Development

NR Eligibility	Contributing to district
-----------------------	--------------------------

Integrity
Excellent

Survey Report
Dutchtown Survey

Preparer	Survey Date
Historic Preservation Services, LLC	2002 -- 2003

2M. Resource Type	Building
--------------------------	----------

2N. Stories	
Primary Structure	3
Secondary Structure	

2O. Structural Systems
LB Load Bearing Brick

2P. Wall Materials
30 Brick

2Q. Other Materials

2R. Roof Shapes
FT Flat
PR Parapet
MN Mansard

2S. Roof Materials
01 None Listed
99 Other

2T. Roof Features
DR Dormer

2U. Foundation Materials
40 Stone

2V. Porch Type
SI Side

2W. Plan Code
RC Rectangle

2Z. Sources
1909 Sanborn maps (Volume 4, 8 and 9)



D. Address / Location		
2806-08	Ohio	Ave.
E. City St. Louis, MO 63118	B. County	191 St. Louis

2I. Owner's Name and Address (if Different)

A. Historic Name	
C. Other Name(s)	

N. Ownership	Private	<input checked="" type="checkbox"/>	Local	<input type="checkbox"/>	Federal	<input type="checkbox"/>	State	<input type="checkbox"/>	Mix	<input type="checkbox"/>
---------------------	---------	-------------------------------------	-------	--------------------------	---------	--------------------------	-------	--------------------------	-----	--------------------------

P. UTM X and Y Coordinates	741629.739066165	4276201.06022044
-----------------------------------	------------------	------------------

City Parcel Identification Number	142200210	Additional City Identification Number	142200210
--	-----------	--	-----------

2A. Architect / Builder / Designer / Engineer

2B. Architectural Style

2C. Property Type
02 Central Passage-Double Pile

2D. Construction Date	c.	1880
2E. Alteration Dates	#Name	2F. Date Rebuilt
		2G. Date Moved
		2H. Demo Date

2J. Historic Function
01 Domestic

2K. Historic Sub-Function

Present Function
01 Domestic

Q. Area(s) of Significance/Contexts
030 Architecture
070 Community Planning and Development

NR Eligibility	Contributing to district
-----------------------	--------------------------

Integrity
Excellent

Survey Report
Dutchtown Survey

Preparer	Survey Date
Historic Preservation Services, LLC	2002 -- 2003

2M. Resource Type	Building
--------------------------	----------

2N. Stories	
Primary Structure	2
Secondary Structure	

2O. Structural Systems
LB Load Bearing Brick

2P. Wall Materials
30 Brick

2Q. Other Materials

2R. Roof Shapes
GB Gable

2S. Roof Materials
01 None Listed

2T. Roof Features

2U. Foundation Materials
40 Stone

2V. Porch Type
R1 Recessed-1 Story

2W. Plan Code
RC Rectangle

2Z. Sources
1909 Sanborn maps (Volume 4, 8 and 9)



BUD
LIGHT

D. Address / Location		
2810-12	Ohio	Ave.
E. City St. Louis, MO 63118	B. County	191 St. Louis

2I. Owner's Name and Address (if Different)

A. Historic Name	
C. Other Name(s)	

N. Ownership	Private	<input checked="" type="checkbox"/>	Local	<input type="checkbox"/>	Federal	<input type="checkbox"/>	State	<input type="checkbox"/>	Mix	<input type="checkbox"/>
---------------------	---------	-------------------------------------	-------	--------------------------	---------	--------------------------	-------	--------------------------	-----	--------------------------

P. UTM X and Y Coordinates	741628.081884244	4276189.29218615
-----------------------------------	------------------	------------------

City Parcel Identification Number	142200200	Additional City Identification Number	142200200
--	-----------	--	-----------

2A. Architect / Builder / Designer / Engineer

2B. Architectural Style
43 Second Empire Mansard

2C. Property Type
19 Side Hall

2D. Construction Date		s.	1909
2E. Alteration Dates	#Name	2F. Date Rebuilt	
		2G. Date Moved	
		2H. Demo Date	

2J. Historic Function
01 Domestic

2K. Historic Sub-Function

Present Function
01 Domestic

Q. Area(s) of Significance/Contexts
030 Architecture
070 Community Planning and Development

NR Eligibility	Contributing to district
-----------------------	--------------------------

Integrity
Good to Fair

Survey Report
Dutchtown Survey

Preparer	Survey Date
Historic Preservation Services, LLC	2002 -- 2003

2M. Resource Type	Building
--------------------------	----------

2N. Stories	
Primary Structure	2
Secondary Structure	

2O. Structural Systems
LB Load Bearing Brick

2P. Wall Materials
30 Brick

2Q. Other Materials

2R. Roof Shapes
FT Flat
PR Parapet
MN Mansard

2S. Roof Materials
01 None Listed
99 Other: Composition Shingle

2T. Roof Features
DR Dormer

2U. Foundation Materials
40 Stone

2V. Porch Type
SI Side

2W. Plan Code
RC Rectangle

2Z. Sources
1909 Sanborn maps (Volume 4, 8 and 9)



D. Address / Location		
2814	Ohio	Ave.
E. City	St. Louis, MO 63118	B. County 191 St. Louis

2I. Owner's Name and Address (if Different)

A. Historic Name	
C. Other Name(s)	

N. Ownership	Private	<input checked="" type="checkbox"/>	Local	<input type="checkbox"/>	Federal	<input type="checkbox"/>	State	<input type="checkbox"/>	Mix	<input type="checkbox"/>
---------------------	---------	-------------------------------------	-------	--------------------------	---------	--------------------------	-------	--------------------------	-----	--------------------------

P. UTM X and Y Coordinates	741626.870024382	4276179.9650636
-----------------------------------	------------------	-----------------

City Parcel Identification Number	142200190	Additional City Identification Number	142200190
--	-----------	--	-----------

2A. Architect / Builder / Designer / Engineer

2B. Architectural Style

2C. Property Type
59 Multi-Family Undetermined

2D. Construction Date		s.	1909
------------------------------	--	----	------

2E. Alteration Dates	#Name	2F. Date Rebuilt	
		2G. Date Moved	
		2H. Demo Date	

2J. Historic Function
01 Domestic

2K. Historic Sub-Function
01B Multiple Dwelling

Present Function
01 Domestic
01B Multiple Dwelling

Q. Area(s) of Significance/Contexts
030 Architecture
070 Community Planning and Development

NR Eligibility	Contributing to district
-----------------------	--------------------------

Integrity
Good to Fair

Survey Report
Dutchtown Survey

Preparer	Survey Date
Historic Preservation Services, LLC	2002 -- 2003

2M. Resource Type	Building
--------------------------	----------

2N. Stories	
Primary Structure	2
Secondary Structure	

2O. Structural Systems
LB Load Bearing Brick

2P. Wall Materials
30 Brick
21 Weatherboard

2Q. Other Materials

2R. Roof Shapes
GB Gable

2S. Roof Materials
99 Other: Composition Shingle

2T. Roof Features

2U. Foundation Materials
40 Stone

2V. Porch Type
R1 Recessed-1 Story

2W. Plan Code
IR Irregular

2Z. Sources
1909 Sanborn maps (Volume 4, 8 and 9)





D. Address / Location		
2818	Ohio	Ave.
E. City St. Louis, MO 63118	B. County	191 St. Louis

2I. Owner's Name and Address (if Different)

A. Historic Name	
C. Other Name(s)	

N. Ownership	Private	<input checked="" type="checkbox"/>	Local	<input type="checkbox"/>	Federal	<input type="checkbox"/>	State	<input type="checkbox"/>	Mix	<input type="checkbox"/>
---------------------	---------	-------------------------------------	-------	--------------------------	---------	--------------------------	-------	--------------------------	-----	--------------------------

P. UTM X and Y Coordinates	741625.380991242	4276168.8369806
-----------------------------------	------------------	-----------------

City Parcel Identification Number	142200180	Additional City Identification Number	142200180
--	-----------	--	-----------

2A. Architect / Builder / Designer / Engineer

2B. Architectural Style

2C. Property Type
52 2-Family Flat

2D. Construction Date		s.	1909
------------------------------	--	----	------

2E. Alteration Dates	#Name	2F. Date Rebuilt	
		2G. Date Moved	
		2H. Demo Date	

2J. Historic Function
01 Domestic

2K. Historic Sub-Function
01B Multiple Dwelling

Present Function
01 Domestic
01B Multiple Dwelling

Q. Area(s) of Significance/Contexts
030 Architecture
070 Community Planning and Development

NR Eligibility	Contributing to district
-----------------------	--------------------------

Integrity
Good to Fair

Survey Report
Dutchtown Survey

Preparer	Survey Date
Historic Preservation Services, LLC	2002 -- 2003

2M. Resource Type	Building
--------------------------	----------

2N. Stories	
Primary Structure	2
Secondary Structure	

2O. Structural Systems
LB Load Bearing Brick

2P. Wall Materials
30 Brick

2Q. Other Materials

2R. Roof Shapes
GB Gable

2S. Roof Materials
99 Other: Composition Shingle

2T. Roof Features

2U. Foundation Materials
40 Stone

2V. Porch Type
R1 Recessed-1 Story

2W. Plan Code
RC Rectangle

2Z. Sources
1909 Sanborn maps (Volume 4, 8 and 9)



D. Address / Location		
2819	Ohio	Ave.
E. City St. Louis, MO 63118	B. County	191 St. Louis

2I. Owner's Name and Address (if Different)

A. Historic Name	
C. Other Name(s)	

N. Ownership	Private	<input checked="" type="checkbox"/>	Local	<input type="checkbox"/>	Federal	<input type="checkbox"/>	State	<input type="checkbox"/>	Mix	<input type="checkbox"/>
---------------------	---------	-------------------------------------	-------	--------------------------	---------	--------------------------	-------	--------------------------	-----	--------------------------

P. UTM X and Y Coordinates	741575.349682616	4276166.03206453
-----------------------------------	------------------	------------------

City Parcel Identification Number	142300180	Additional City Identification Number	142300180
--	-----------	--	-----------

2A. Architect / Builder / Designer / Engineer

2B. Architectural Style

2C. Property Type
59 Multi-Family Undetermined

2D. Construction Date		s.	1909
------------------------------	--	----	------

2E. Alteration Dates	#Name	2F. Date Rebuilt	
		2G. Date Moved	
		2H. Demo Date	

2J. Historic Function
01 Domestic

2K. Historic Sub-Function
01B Multiple Dwelling

Present Function
01 Domestic
01B Multiple Dwelling

Q. Area(s) of Significance/Contexts
030 Architecture
070 Community Planning and Development

NR Eligibility	Contributing to district
-----------------------	--------------------------

Integrity
Good to Fair

Survey Report
Dutchtown Survey

Preparer	Survey Date
Historic Preservation Services, LLC	2002 -- 2003

2M. Resource Type	Building
--------------------------	----------

2N. Stories	
Primary Structure	1
Secondary Structure	

2O. Structural Systems
UD Undetermined

2P. Wall Materials
30 Brick

2Q. Other Materials

2R. Roof Shapes
GB Gable: Side

2S. Roof Materials
99 Other: Composition Shingle

2T. Roof Features

2U. Foundation Materials
40 Stone

2V. Porch Type
ST Stoop

2W. Plan Code
IR Irregular

2Z. Sources
1909 Sanborn maps (Volume 4, 8 and 9)





D. Address / Location		
2820	Ohio	Ave.
E. City St. Louis, MO 63118	B. County	191 St. Louis

2I. Owner's Name and Address (if Different)

A. Historic Name	
C. Other Name(s)	

N. Ownership	Private	<input checked="" type="checkbox"/>	Local	<input type="checkbox"/>	Federal	<input type="checkbox"/>	State	<input type="checkbox"/>	Mix	<input type="checkbox"/>
---------------------	---------	-------------------------------------	-------	--------------------------	---------	--------------------------	-------	--------------------------	-----	--------------------------

P. UTM X and Y Coordinates	741623.855286838	4276157.77855937
-----------------------------------	------------------	------------------

City Parcel Identification Number	142200170	Additional City Identification Number	142200170
--	-----------	--	-----------

2A. Architect / Builder / Designer / Engineer

2B. Architectural Style

2C. Property Type
52 2-Family Flat

2D. Construction Date		s.	1909
2E. Alteration Dates	#Name	2F. Date Rebuilt	
		2G. Date Moved	
		2H. Demo Date	

2J. Historic Function
01 Domestic

2K. Historic Sub-Function
01B Multiple Dwelling

Present Function
01 Domestic
01B Multiple Dwelling

Q. Area(s) of Significance/Contexts
030 Architecture
070 Community Planning and Development

NR Eligibility	Contributing to district
-----------------------	--------------------------

Integrity
Good to Fair

Survey Report
Dutchtown Survey

Preparer	Survey Date
Historic Preservation Services, LLC	2002 -- 2003

2M. Resource Type	Building
--------------------------	----------

2N. Stories	
Primary Structure	2
Secondary Structure	

2O. Structural Systems
LB Load Bearing Brick

2P. Wall Materials
30 Brick

2Q. Other Materials

2R. Roof Shapes
FT Flat
PR Parapet

2S. Roof Materials
01 None Listed

2T. Roof Features

2U. Foundation Materials
40 Stone

2V. Porch Type
ST Stoop

2W. Plan Code
RC Rectangle

2Z. Sources
1909 Sanborn maps (Volume 4, 8 and 9)



D. Address / Location		
2828	Ohio	Ave.
E. City St. Louis, MO 63118	B. County	191 St. Louis

2I. Owner's Name and Address (if Different)

A. Historic Name	
C. Other Name(s)	

N. Ownership	Private	<input checked="" type="checkbox"/>	Local	<input type="checkbox"/>	Federal	<input type="checkbox"/>	State	<input type="checkbox"/>	Mix	<input type="checkbox"/>
---------------------	---------	-------------------------------------	-------	--------------------------	---------	--------------------------	-------	--------------------------	-----	--------------------------

P. UTM X and Y Coordinates	741621.127330981	4276137.47168276
-----------------------------------	------------------	------------------

City Parcel Identification Number	142200150	Additional City Identification Number	142200150
--	-----------	--	-----------

2A. Architect / Builder / Designer / Engineer

2B. Architectural Style

2C. Property Type
69 Other: Two-part Commercial

2D. Construction Date		s.	1909
2E. Alteration Dates	#Name	2F. Date Rebuilt	
		2G. Date Moved	
		2H. Demo Date	

2J. Historic Function
02 Commerce/Trade
01 Domestic

2K. Historic Sub-Function

Present Function
18 Unknown

Q. Area(s) of Significance/Contexts
030 Architecture
070 Community Planning and Development

NR Eligibility	Contributing to district
-----------------------	--------------------------

Integrity
Good to Fair

Survey Report
Dutchtown Survey

Preparer	Survey Date
Historic Preservation Services, LLC	2002 -- 2003

2M. Resource Type	Building
--------------------------	----------

2N. Stories
Primary Structure
Secondary Structure

2O. Structural Systems
UD Undetermined

2P. Wall Materials
01 None Listed

2Q. Other Materials

2R. Roof Shapes
01 None Listed

2S. Roof Materials
01 None Listed

2T. Roof Features

2U. Foundation Materials
01 None Listed

2V. Porch Type
01 None Listed

2W. Plan Code
01 None Listed

2Z. Sources
1909 Sanborn maps (Volume 4, 8 and 9)



D. Address / Location		
2829	Ohio	Ave.
E. City St. Louis, MO 63118	B. County	191 St. Louis

2I. Owner's Name and Address (if Different)

A. Historic Name	
C. Other Name(s)	

N. Ownership	Private	<input checked="" type="checkbox"/>	Local	<input type="checkbox"/>	Federal	<input type="checkbox"/>	State	<input type="checkbox"/>	Mix	<input type="checkbox"/>
---------------------	---------	-------------------------------------	-------	--------------------------	---------	--------------------------	-------	--------------------------	-----	--------------------------

P. UTM X and Y Coordinates	741565.554808047	4276154.4818978
-----------------------------------	------------------	-----------------

City Parcel Identification Number	142300190	Additional City Identification Number	142300190
--	-----------	--	-----------

2A. Architect / Builder / Designer / Engineer

2B. Architectural Style

2C. Property Type
52 Two-Family Flat

2D. Construction Date	c.	1908
2E. Alteration Dates	#Name	2F. Date Rebuilt
		2G. Date Moved
		2H. Demo Date

2J. Historic Function
01 Domestic

2K. Historic Sub-Function
01B Multiple Dwelling

Present Function
01 Domestic
01B Multiple Dwelling

Q. Area(s) of Significance/Contexts
030 Architecture
070 Community Planning and Development

NR Eligibility	Contributing to district
-----------------------	--------------------------

Integrity
Good to Fair

Survey Report
Dutchtown Survey

Preparer	Survey Date
Historic Preservation Services, LLC	2002 -- 2003

2M. Resource Type	Building
--------------------------	----------

2N. Stories	
Primary Structure	2
Secondary Structure	

2O. Structural Systems
UD Undetermined

2P. Wall Materials
30 Brick

2Q. Other Materials

2R. Roof Shapes
FT Flat
PR Parapet

2S. Roof Materials
01 None Listed

2T. Roof Features

2U. Foundation Materials
40 Stone

2V. Porch Type
R1 Recessed-1 Story

2W. Plan Code
RC Rectangle

2Z. Sources
Sanborn maps, plat maps, and building permits.



D. Address / Location		
2830-34	Ohio	Ave.
E. City St. Louis, MO 63118	B. County	191 St. Louis

2I. Owner's Name and Address (if Different)

A. Historic Name	
C. Other Name(s)	

N. Ownership	Private	<input checked="" type="checkbox"/>	Local	<input type="checkbox"/>	Federal	<input type="checkbox"/>	State	<input type="checkbox"/>	Mix	<input type="checkbox"/>
---------------------	---------	-------------------------------------	-------	--------------------------	---------	--------------------------	-------	--------------------------	-----	--------------------------

P. UTM X and Y Coordinates	741620.384741108	4276131.31782385
-----------------------------------	------------------	------------------

City Parcel Identification Number	142200140	Additional City Identification Number	142200140
--	-----------	--	-----------

2A. Architect / Builder / Designer / Engineer

2B. Architectural Style

2C. Property Type
50 Row House

2D. Construction Date		s.	1909
2E. Alteration Dates	#Name	2F. Date Rebuilt	
		2G. Date Moved	
		2H. Demo Date	

2J. Historic Function
01 Domestic

2K. Historic Sub-Function

Present Function
01 Domestic

Q. Area(s) of Significance/Contexts
030 Architecture
070 Community Planning and Development

NR Eligibility	Contributing to district
-----------------------	--------------------------

Integrity
Good to Fair

Survey Report
Dutchtown Survey

Preparer	Survey Date
Historic Preservation Services, LLC	2002 -- 2003

2M. Resource Type	Building
--------------------------	----------

2N. Stories	
Primary Structure	2
Secondary Structure	

2O. Structural Systems
LB Load Bearing Brick

2P. Wall Materials
30 Brick

2Q. Other Materials

2R. Roof Shapes
GB Gable

2S. Roof Materials
99 Other: Composition Shingle

2T. Roof Features

2U. Foundation Materials
40 Stone

2V. Porch Type
AW Awning

2W. Plan Code
RC Rectangle

2Z. Sources
1909 Sanborn maps (Volume 4, 8 and 9)



D. Address / Location		
2832	Ohio	Ave.
E. City St. Louis, MO 63118	B. County	191 St. Louis

2I. Owner's Name and Address (if Different)

A. Historic Name	
C. Other Name(s)	

N. Ownership	Private	<input checked="" type="checkbox"/>	Local	<input type="checkbox"/>	Federal	<input type="checkbox"/>	State	<input type="checkbox"/>	Mix	<input type="checkbox"/>
---------------------	---------	-------------------------------------	-------	--------------------------	---------	--------------------------	-------	--------------------------	-----	--------------------------

P. UTM X and Y Coordinates	741619.464909861	4276123.86420181
-----------------------------------	------------------	------------------

City Parcel Identification Number	142200120	Additional City Identification Number	142200120
--	-----------	--	-----------

2A. Architect / Builder / Designer / Engineer

2B. Architectural Style

2C. Property Type
50 Row House

2D. Construction Date		c.	1907
2E. Alteration Dates	#Name	2F. Date Rebuilt	
		2G. Date Moved	
		2H. Demo Date	

2J. Historic Function
01 Domestic

2K. Historic Sub-Function

Present Function
01 Domestic

Q. Area(s) of Significance/Contexts
030 Architecture
070 Community Planning and Development

NR Eligibility	Contributing to district
-----------------------	--------------------------

Integrity
Excellent

Survey Report
38

Preparer	Survey Date
Historic Preservation Services, LLC	2002 -- 2003

2M. Resource Type	Building
--------------------------	----------

2N. Stories	
Primary Structure	2
Secondary Structure	

2O. Structural Systems
LB Load Bearing Brick

2P. Wall Materials
30 Brick

2Q. Other Materials

2R. Roof Shapes
GB Gable

2S. Roof Materials
99 Other: Composition Shingle

2T. Roof Features

2U. Foundation Materials
40 Stone

2V. Porch Type
ST Stoop

2W. Plan Code
RC Rectangle

2Z. Sources
Sanborn maps, plat maps, and building permits.





D. Address / Location		
2834	Ohio	Ave.
E. City	St. Louis, MO 63118	B. County 191 St. Louis

2I. Owner's Name and Address (if Different)

A. Historic Name	
C. Other Name(s)	

N. Ownership	Private	<input checked="" type="checkbox"/>	Local	<input type="checkbox"/>	Federal	<input type="checkbox"/>	State	<input type="checkbox"/>	Mix	<input type="checkbox"/>
---------------------	---------	-------------------------------------	-------	--------------------------	---------	--------------------------	-------	--------------------------	-----	--------------------------

P. UTM X and Y Coordinates	741619.018934498	4276119.29624882
-----------------------------------	------------------	------------------

City Parcel Identification Number	142200110	Additional City Identification Number	142200110
--	-----------	--	-----------

2A. Architect / Builder / Designer / Engineer

2B. Architectural Style

2C. Property Type
50 Row House

2D. Construction Date	c.	1907
2E. Alteration Dates	#Name	2F. Date Rebuilt
		2G. Date Moved
		2H. Demo Date

2J. Historic Function
01 Domestic

2K. Historic Sub-Function

Present Function
01 Domestic

Q. Area(s) of Significance/Contexts
030 Architecture
070 Community Planning and Development

NR Eligibility	Contributing to district
-----------------------	--------------------------

Integrity
Good to Fair

Survey Report
Dutchtown Survey

Preparer	Survey Date
Historic Preservation Services, LLC	2002 -- 2003

2M. Resource Type	Building
--------------------------	----------

2N. Stories	
Primary Structure	2
Secondary Structure	

2O. Structural Systems
LB Load Bearing Brick

2P. Wall Materials
30 Brick

2Q. Other Materials

2R. Roof Shapes
GB Gable

2S. Roof Materials
99 Other: Composition Shingle

2T. Roof Features

2U. Foundation Materials
40 Stone

2V. Porch Type
ST Stoop

2W. Plan Code
RC Rectangle

2Z. Sources
Sanborn maps, plat maps, and building permits.



D. Address / Location		
2835	Ohio	Ave.
E. City St. Louis, MO 63118	B. County 191 St. Louis	

2I. Owner's Name and Address (if Different)

A. Historic Name	
C. Other Name(s)	

N. Ownership	Private	<input checked="" type="checkbox"/>	Local	<input type="checkbox"/>	Federal	<input type="checkbox"/>	State	<input type="checkbox"/>	Mix	<input type="checkbox"/>
---------------------	---------	-------------------------------------	-------	--------------------------	---------	--------------------------	-------	--------------------------	-----	--------------------------

P. UTM X and Y Coordinates	741563.690809559	4276137.31042318
-----------------------------------	------------------	------------------

City Parcel Identification Number	142300210	Additional City Identification Number	142300210
--	-----------	--	-----------

2A. Architect / Builder / Designer / Engineer

2B. Architectural Style

2C. Property Type
52 Two-Family Flat

2D. Construction Date		s.	1909
------------------------------	--	----	------

2E. Alteration Dates	#Name	2F. Date Rebuilt	
		2G. Date Moved	
		2H. Demo Date	

2J. Historic Function
01 Domestic

2K. Historic Sub-Function
01B Multiple Dwelling

Present Function
01 Domestic
01B Multiple Dwelling

Q. Area(s) of Significance/Contexts
030 Architecture
070 Community Planning and Development

NR Eligibility	Contributing to district
-----------------------	--------------------------

Integrity
Good to Fair

Survey Report
Dutchtown Survey

Preparer	Survey Date
Historic Preservation Services, LLC	2002 -- 2003

2M. Resource Type	Building
--------------------------	----------

2N. Stories	
Primary Structure	2
Secondary Structure	

2O. Structural Systems
UD Undetermined

2P. Wall Materials
30 Brick

2Q. Other Materials

2R. Roof Shapes
FT Flat
PR Parapet

2S. Roof Materials
01 None Listed

2T. Roof Features

2U. Foundation Materials
40 Stone

2V. Porch Type
R1 Recessed-1 Story

2W. Plan Code
RC Rectangle

2Z. Sources
1909 Sanborn maps (Volume 4, 8 and 9)



D. Address / Location		
2838-40	Ohio	Ave.
E. City St. Louis, MO 63118	B. County	191 St. Louis

2I. Owner's Name and Address (if Different)

A. Historic Name	
C. Other Name(s)	

N. Ownership	Private	<input checked="" type="checkbox"/>	Local	<input type="checkbox"/>	Federal	<input type="checkbox"/>	State	<input type="checkbox"/>	Mix	<input type="checkbox"/>
---------------------	---------	-------------------------------------	-------	--------------------------	---------	--------------------------	-------	--------------------------	-----	--------------------------

P. UTM X and Y Coordinates	741616.920215053	4276105.51994714
-----------------------------------	------------------	------------------

City Parcel Identification Number	142200090	Additional City Identification Number	142200090
--	-----------	--	-----------

--

2A. Architect / Builder / Designer / Engineer

2B. Architectural Style
43 Second Empire Mansard

2C. Property Type
54 Walk-Up: Sixplex

2D. Construction Date	c.	1885
------------------------------	----	------

2E. Alteration Dates	#Name	2F. Date Rebuilt	
		2G. Date Moved	
		2H. Demo Date	

2J. Historic Function
01 Domestic

2K. Historic Sub-Function
01B Multiple Dwelling

Present Function
01 Domestic
01B Multiple Dwelling

Q. Area(s) of Significance/Contexts
030 Architecture
070 Community Planning and Development

NR Eligibility	Non-contributing to district
-----------------------	------------------------------

Integrity
Poor

Survey Report
Dutchtown Survey

Preparer	Survey Date
Historic Preservation Services, LLC	2002 -- 2003

2M. Resource Type	Building
--------------------------	----------

2N. Stories	
Primary Structure	3
Secondary Structure	

2O. Structural Systems
LB Load Bearing Brick

2P. Wall Materials
30 Brick

2Q. Other Materials

2R. Roof Shapes
FT Flat
PR Parapet
MN Mansard

2S. Roof Materials
01 None Listed
22 Shingle Decorative

2T. Roof Features
DR Dormer

2U. Foundation Materials
40 Stone

2V. Porch Type
R1 Recessed-1 Story

2W. Plan Code
RC Rectangle

2Z. Sources
1909 Sanborn maps (Volume 4, 8 and 9)





D. Address / Location		
2839	Ohio	Ave.
E. City St. Louis, MO 63118	B. County 191 St. Louis	

2I. Owner's Name and Address (if Different)

A. Historic Name	
C. Other Name(s)	

N. Ownership	Private	<input checked="" type="checkbox"/>	Local	<input type="checkbox"/>	Federal	<input type="checkbox"/>	State	<input type="checkbox"/>	Mix	<input type="checkbox"/>
---------------------	---------	-------------------------------------	-------	--------------------------	---------	--------------------------	-------	--------------------------	-----	--------------------------

P. UTM X and Y Coordinates	741561.245605906	4276120.92823041
-----------------------------------	------------------	------------------

City Parcel Identification Number	142300230	Additional City Identification Number	142300230
--	-----------	--	-----------

2A. Architect / Builder / Designer / Engineer

2B. Architectural Style
43 Second Empire Mansard

2C. Property Type
59 Multi-Family Undetermined

2D. Construction Date		s.	1909
------------------------------	--	----	------

2E. Alteration Dates	#Name	2F. Date Rebuilt		
		2G. Date Moved		
		2H. Demo Date		

2J. Historic Function
01 Domestic

2K. Historic Sub-Function
01B Multiple Dwelling

Present Function
01 Domestic
01B Multiple Dwelling

Q. Area(s) of Significance/Contexts
030 Architecture
070 Community Planning and Development

NR Eligibility	Contributing to district
-----------------------	--------------------------

Integrity
Excellent

Survey Report
Dutchtown Survey

Preparer	Survey Date
Historic Preservation Services, LLC	2002 -- 2003

2M. Resource Type	Building
--------------------------	----------

2N. Stories	
Primary Structure	3
Secondary Structure	

2O. Structural Systems
UD Undetermined

2P. Wall Materials
30 Brick

2Q. Other Materials

2R. Roof Shapes
FT Flat
MN Mansard

2S. Roof Materials
01 None Listed
99 Other: Composition Shingle

2T. Roof Features
DR Dormer: Semi-circular

2U. Foundation Materials
40 Stone

2V. Porch Type
ST Stoop

2W. Plan Code
RC Rectangle

2Z. Sources
1909 Sanborn maps (Volume 4, 8 and 9)



D. Address / Location		
2842	Ohio	Ave.
E. City St. Louis, MO 63118	B. County	191 St. Louis

2I. Owner's Name and Address (if Different)

A. Historic Name	
C. Other Name(s)	

N. Ownership	Private	<input checked="" type="checkbox"/>	Local	<input type="checkbox"/>	Federal	<input type="checkbox"/>	State	<input type="checkbox"/>	Mix	<input type="checkbox"/>
---------------------	---------	-------------------------------------	-------	--------------------------	---------	--------------------------	-------	--------------------------	-----	--------------------------

P. UTM X and Y Coordinates	741615.429179853	4276094.26060793
-----------------------------------	------------------	------------------

City Parcel Identification Number	142200080	Additional City Identification Number	142200080
--	-----------	--	-----------

2A. Architect / Builder / Designer / Engineer

2B. Architectural Style

2C. Property Type
50 Row House

2D. Construction Date		s.	1909
2E. Alteration Dates	#Name	2F. Date Rebuilt	
		2G. Date Moved	
		2H. Demo Date	

2J. Historic Function
01 Domestic

2K. Historic Sub-Function

Present Function
01 Domestic

Q. Area(s) of Significance/Contexts
030 Architecture
070 Community Planning and Development

NR Eligibility	Contributing to district
-----------------------	--------------------------

Integrity
Good to Fair

Survey Report
Dutchtown Survey

Preparer	Survey Date
Historic Preservation Services, LLC	2002 -- 2003

2M. Resource Type	Building
--------------------------	----------

2N. Stories	
Primary Structure	2
Secondary Structure	

2O. Structural Systems
LB Load Bearing Brick

2P. Wall Materials
30 Brick

2Q. Other Materials

2R. Roof Shapes
FT Flat
PR Parapet

2S. Roof Materials
01 None Listed

2T. Roof Features

2U. Foundation Materials
40 Stone

2V. Porch Type
ST Stoop

2W. Plan Code
RC Rectangle

2Z. Sources
1909 Sanborn maps (Volume 4, 8 and 9)



D. Address / Location		
2845	Ohio	Ave.
E. City St. Louis, MO 63118	B. County 191 St. Louis	

2I. Owner's Name and Address (if Different)

A. Historic Name	
C. Other Name(s)	

N. Ownership	Private	<input checked="" type="checkbox"/>	Local	<input type="checkbox"/>	Federal	<input type="checkbox"/>	State	<input type="checkbox"/>	Mix	<input type="checkbox"/>
---------------------	---------	-------------------------------------	-------	--------------------------	---------	--------------------------	-------	--------------------------	-----	--------------------------

P. UTM X and Y Coordinates	741564.148032763	4276106.01534774
-----------------------------------	------------------	------------------

City Parcel Identification Number	142300240	Additional City Identification Number	142300240
--	-----------	--	-----------

2A. Architect / Builder / Designer / Engineer

2B. Architectural Style
70 Modern Movement: Ranch

2C. Property Type

2D. Construction Date		c.	1955
2E. Alteration Dates	#Name	2F. Date Rebuilt	
		2G. Date Moved	
		2H. Demo Date	

2J. Historic Function

2K. Historic Sub-Function

Present Function
01 Domestic
01A Single Dwelling

Q. Area(s) of Significance/Contexts
030 Architecture
070 Community Planning and Development

NR Eligibility	Less than 50 years of age
-----------------------	---------------------------

Integrity
Excellent

Survey Report
Dutchtown Survey

Preparer	Survey Date
Historic Preservation Services, LLC	2002 -- 2003

2M. Resource Type	Building
--------------------------	----------

2N. Stories	
Primary Structure	1
Secondary Structure	

2O. Structural Systems
UD Undetermined

2P. Wall Materials
30 Brick

2Q. Other Materials

2R. Roof Shapes
GB Gable: Side

2S. Roof Materials
99 Other: Composition Shingle

2T. Roof Features

2U. Foundation Materials
65 Concrete

2V. Porch Type
ST Stoop

2W. Plan Code
RC Rectangle

2Z. Sources
1909 Sanborn maps (Volume 4, 8 and 9)



D. Address / Location		
2848	Ohio	Ave.
E. City St. Louis, MO 63118	B. County	191 St. Louis

2I. Owner's Name and Address (if Different)

A. Historic Name	
C. Other Name(s)	

N. Ownership	Private	<input checked="" type="checkbox"/>	Local	<input type="checkbox"/>	Federal	<input type="checkbox"/>	State	<input type="checkbox"/>	Mix	<input type="checkbox"/>
---------------------	---------	-------------------------------------	-------	--------------------------	---------	--------------------------	-------	--------------------------	-----	--------------------------

P. UTM X and Y Coordinates	741613.952516539	4276081.94967305
-----------------------------------	------------------	------------------

City Parcel Identification Number	142200070	Additional City Identification Number	142200070
--	-----------	--	-----------

2A. Architect / Builder / Designer / Engineer

2B. Architectural Style

2C. Property Type
22 Bungalow/Bungalowoid

2D. Construction Date	c.	1907
------------------------------	----	------

2E. Alteration Dates	#Name	2F. Date Rebuilt	
		2G. Date Moved	
		2H. Demo Date	

2J. Historic Function
01 Domestic

2K. Historic Sub-Function

Present Function
01 Domestic

Q. Area(s) of Significance/Contexts
030 Architecture
070 Community Planning and Development

NR Eligibility	Contributing to district
-----------------------	--------------------------

Integrity
Excellent

Survey Report
Dutchtown Survey

Preparer	Survey Date
Historic Preservation Services, LLC	2002 -- 2003

2M. Resource Type	Building
--------------------------	----------

2N. Stories	
Primary Structure	1½
Secondary Structure	

2O. Structural Systems
LB Load Bearing Brick

2P. Wall Materials
30 Brick

2Q. Other Materials

2R. Roof Shapes
GB Gable

2S. Roof Materials
99 Other: Composition Shingle

2T. Roof Features

2U. Foundation Materials
40 Stone

2V. Porch Type
OB Other Bay

2W. Plan Code
RC Rectangle

2Z. Sources
Sanborn maps, plat maps, and building permits.



D. Address / Location		
2850	Ohio	Ave.
E. City St. Louis, MO 63118	B. County	191 St. Louis

2I. Owner's Name and Address (if Different)

A. Historic Name	
C. Other Name(s)	

N. Ownership	Private	<input checked="" type="checkbox"/>	Local	<input type="checkbox"/>	Federal	<input type="checkbox"/>	State	<input type="checkbox"/>	Mix	<input type="checkbox"/>
---------------------	---------	-------------------------------------	-------	--------------------------	---------	--------------------------	-------	--------------------------	-----	--------------------------

P. UTM X and Y Coordinates	741612.539982284	4276072.81754174
-----------------------------------	------------------	------------------

City Parcel Identification Number	142200060	Additional City Identification Number	142200060
--	-----------	--	-----------

2A. Architect / Builder / Designer / Engineer

2B. Architectural Style
50 Late 19th & Early 20th Century Revivals

2C. Property Type
22 Bungalow/Bungalowoid

2D. Construction Date	c.	1907
------------------------------	----	------

2E. Alteration Dates	#Name	2F. Date Rebuilt	
		2G. Date Moved	
		2H. Demo Date	

2J. Historic Function
01 Domestic

2K. Historic Sub-Function

Present Function
01 Domestic

Q. Area(s) of Significance/Contexts
030 Architecture
070 Community Planning and Development

NR Eligibility	Contributing to district
-----------------------	--------------------------

Integrity
Good to Fair

Survey Report
Dutchtown Survey

Preparer	Survey Date
Historic Preservation Services, LLC	2002 -- 2003

2M. Resource Type	Building
--------------------------	----------

2N. Stories	
Primary Structure	2
Secondary Structure	

2O. Structural Systems
LB Load Bearing Brick

2P. Wall Materials
30 Brick

2Q. Other Materials

2R. Roof Shapes
GM Gambrel

2S. Roof Materials
63 Asphalt

2T. Roof Features

2U. Foundation Materials
40 Stone

2V. Porch Type
OB Other Bay

2W. Plan Code
RC Rectangle

2Z. Sources
Sanborn maps, plat maps, and building permits.



D. Address / Location		
2851	Ohio	Ave.
E. City	St. Louis, MO 63118	B. County 191 St. Louis

2I. Owner's Name and Address (if Different)

A. Historic Name	
C. Other Name(s)	

N. Ownership	Private	<input checked="" type="checkbox"/>	Local	<input type="checkbox"/>	Federal	<input type="checkbox"/>	State	<input type="checkbox"/>	Mix	<input type="checkbox"/>
---------------------	---------	-------------------------------------	-------	--------------------------	---------	--------------------------	-------	--------------------------	-----	--------------------------

P. UTM X and Y Coordinates	741563.700239014	4276088.06915922
-----------------------------------	------------------	------------------

City Parcel Identification Number	142300250	Additional City Identification Number	142300250
--	-----------	--	-----------

2A. Architect / Builder / Designer / Engineer

2B. Architectural Style

2C. Property Type
59 Multi-Family Undetermined

2D. Construction Date		s.	1909
------------------------------	--	----	------

2E. Alteration Dates	#Name	2F. Date Rebuilt	
		2G. Date Moved	
		2H. Demo Date	

2J. Historic Function
01 Domestic

2K. Historic Sub-Function
01B Multiple Dwelling

Present Function
01 Domestic
01B Multiple Dwelling

Q. Area(s) of Significance/Contexts
030 Architecture
070 Community Planning and Development

NR Eligibility	Contributing to district
-----------------------	--------------------------

Integrity
Good to Fair

Survey Report
Dutchtown Survey

Preparer	Survey Date
Historic Preservation Services, LLC	2002 -- 2003

2M. Resource Type	Building
--------------------------	----------

2N. Stories	
Primary Structure	2
Secondary Structure	

2O. Structural Systems
UD Undetermined

2P. Wall Materials
30 Brick

2Q. Other Materials

2R. Roof Shapes
GB Gable: Side

2S. Roof Materials
99 Other: Composition Shingle

2T. Roof Features

2U. Foundation Materials
40 Stone

2V. Porch Type
ST Stoop
SI Side: Stoop

2W. Plan Code
LS L-Shape

2Z. Sources
1909 Sanborn maps (Volume 4, 8 and 9)



D. Address / Location		
2854	Ohio	Ave.
E. City St. Louis, MO 63118	B. County	191 St. Louis

2I. Owner's Name and Address (if Different)

A. Historic Name	
C. Other Name(s)	

N. Ownership	Private	<input checked="" type="checkbox"/>	Local	<input type="checkbox"/>	Federal	<input type="checkbox"/>	State	<input type="checkbox"/>	Mix	<input type="checkbox"/>
---------------------	---------	-------------------------------------	-------	--------------------------	---------	--------------------------	-------	--------------------------	-----	--------------------------

P. UTM X and Y Coordinates	741611.592486826	4276064.33010715
-----------------------------------	------------------	------------------

City Parcel Identification Number	142200050	Additional City Identification Number	142200050
--	-----------	--	-----------

2A. Architect / Builder / Designer / Engineer

2B. Architectural Style

2C. Property Type
18 Open Gable/Gambrel Front

2D. Construction Date	c.	1908
2E. Alteration Dates	#Name	2F. Date Rebuilt
		2G. Date Moved
		2H. Demo Date

2J. Historic Function
01 Domestic

2K. Historic Sub-Function
01A Single Dwelling

Present Function
01 Domestic
01A Single Dwelling

Q. Area(s) of Significance/Contexts
030 Architecture
070 Community Planning and Development

NR Eligibility	Contributing to district
-----------------------	--------------------------

Integrity
Good to Fair

Survey Report
Dutchtown Survey

Preparer	Survey Date
Historic Preservation Services, LLC	2002 -- 2003

2M. Resource Type	Building
--------------------------	----------

2N. Stories	
Primary Structure	1½
Secondary Structure	

2O. Structural Systems
UD Undetermined

2P. Wall Materials
30 Brick

2Q. Other Materials

2R. Roof Shapes
GB Gable: Front

2S. Roof Materials
99 Other: Composition Shingle

2T. Roof Features

2U. Foundation Materials
40 Stone

2V. Porch Type
OB Other Bay: Gable

2W. Plan Code
RC Rectangle

2Z. Sources
Sanborn maps, plat maps, and building permits.



D. Address / Location		
2855-57	Ohio	Ave.
E. City St. Louis, MO 63118	B. County 191 St. Louis	

2I. Owner's Name and Address (if Different)

A. Historic Name	
C. Other Name(s)	

N. Ownership	Private	<input checked="" type="checkbox"/>	Local	<input type="checkbox"/>	Federal	<input type="checkbox"/>	State	<input type="checkbox"/>	Mix	<input type="checkbox"/>
---------------------	---------	-------------------------------------	-------	--------------------------	---------	--------------------------	-------	--------------------------	-----	--------------------------

P. UTM X and Y Coordinates	741555.893468963	4276075.21746519
-----------------------------------	------------------	------------------

City Parcel Identification Number	142300260	Additional City Identification Number	142300260
--	-----------	--	-----------

2A. Architect / Builder / Designer / Engineer

2B. Architectural Style

2C. Property Type
53 Four-Family Flat

2D. Construction Date		s.	1909
2E. Alteration Dates	#Name	2F. Date Rebuilt	
		2G. Date Moved	
		2H. Demo Date	

2J. Historic Function
01 Domestic

2K. Historic Sub-Function
01B Multiple Dwelling

Present Function
01 Domestic
01B Multiple Dwelling

Q. Area(s) of Significance/Contexts
030 Architecture
070 Community Planning and Development

NR Eligibility	Contributing to district
-----------------------	--------------------------

Integrity
Excellent

Survey Report
Dutchtown Survey

Preparer	Survey Date
Historic Preservation Services, LLC	2002 -- 2003

2M. Resource Type	Building
--------------------------	----------

2N. Stories	
Primary Structure	2
Secondary Structure	

2O. Structural Systems
UD Undetermined

2P. Wall Materials
30 Brick

2Q. Other Materials

2R. Roof Shapes
FT Flat
PR Parapet

2S. Roof Materials
01 None Listed

2T. Roof Features

2U. Foundation Materials
40 Stone

2V. Porch Type
SI Side

2W. Plan Code
SQ Square

2Z. Sources
1909 Sanborn maps (Volume 4, 8 and 9)



D. Address / Location		
2856	Ohio	Ave.
E. City St. Louis, MO 63118	B. County 191 St. Louis	

2I. Owner's Name and Address (if Different)

A. Historic Name	
C. Other Name(s)	

N. Ownership	Private	<input checked="" type="checkbox"/>	Local	<input type="checkbox"/>	Federal	<input type="checkbox"/>	State	<input type="checkbox"/>	Mix	<input type="checkbox"/>
---------------------	---------	-------------------------------------	-------	--------------------------	---------	--------------------------	-------	--------------------------	-----	--------------------------

P. UTM X and Y Coordinates	741610.198535177	4276055.39289302
-----------------------------------	------------------	------------------

City Parcel Identification Number	142200040	Additional City Identification Number	142200040
--	-----------	--	-----------

2A. Architect / Builder / Designer / Engineer

2B. Architectural Style

2C. Property Type
18 Open Gable/Gambrel Front

2D. Construction Date	c.	1908
2E. Alteration Dates	#Name	2F. Date Rebuilt
		2G. Date Moved
		2H. Demo Date

2J. Historic Function
01 Domestic

2K. Historic Sub-Function
01A Single Dwelling

Present Function
01 Domestic
01A Single Dwelling

Q. Area(s) of Significance/Contexts
030 Architecture
070 Community Planning and Development

NR Eligibility	Contributing to district
-----------------------	--------------------------

Integrity
Excellent

Survey Report
Dutchtown Survey

Preparer	Survey Date
Historic Preservation Services, LLC	2002 -- 2003

2M. Resource Type	Building
--------------------------	----------

2N. Stories	
Primary Structure	1½
Secondary Structure	

2O. Structural Systems
UD Undetermined

2P. Wall Materials
30 Brick

2Q. Other Materials

2R. Roof Shapes
GM Gambrel: Front

2S. Roof Materials
99 Other: Composition Shingle

2T. Roof Features

2U. Foundation Materials
40 Stone

2V. Porch Type
OB Other Bay: Half-hipped

2W. Plan Code
RC Rectangle

2Z. Sources
Sanborn maps, plat maps, and building permits.



D. Address / Location		
2859	Ohio	Ave.
E. City	St. Louis, MO 63118	B. County 191 St. Louis

2I. Owner's Name and Address (if Different)

A. Historic Name	
C. Other Name(s)	

N. Ownership	Private	<input checked="" type="checkbox"/>	Local	<input type="checkbox"/>	Federal	<input type="checkbox"/>	State	<input type="checkbox"/>	Mix	<input type="checkbox"/>
---------------------	---------	-------------------------------------	-------	--------------------------	---------	--------------------------	-------	--------------------------	-----	--------------------------

P. UTM X and Y Coordinates	741554.660224083	4276065.09466447
-----------------------------------	------------------	------------------

City Parcel Identification Number	142300270	Additional City Identification Number	142300270
--	-----------	--	-----------

2A. Architect / Builder / Designer / Engineer

2B. Architectural Style

2C. Property Type
52 Two-Family Flat

2D. Construction Date		s.	1909
------------------------------	--	----	------

2E. Alteration Dates	#Name	2F. Date Rebuilt	
		2G. Date Moved	
		2H. Demo Date	

2J. Historic Function
01 Domestic

2K. Historic Sub-Function
01B Multiple Dwelling

Present Function
01 Domestic
01B Multiple Dwelling

Q. Area(s) of Significance/Contexts
030 Architecture
070 Community Planning and Development

NR Eligibility	Contributing to district
-----------------------	--------------------------

Integrity
Excellent

Survey Report
Dutchtown Survey

Preparer	Survey Date
Historic Preservation Services, LLC	2002 -- 2003

2M. Resource Type	Building
--------------------------	----------

2N. Stories	
Primary Structure	2
Secondary Structure	

2O. Structural Systems
UD Undetermined

2P. Wall Materials
30 Brick

2Q. Other Materials

2R. Roof Shapes
FT Flat
PR Parapet

2S. Roof Materials
01 None Listed

2T. Roof Features

2U. Foundation Materials
40 Stone

2V. Porch Type
SI Side

2W. Plan Code
RC Rectangle

2Z. Sources
1909 Sanborn maps (Volume 4, 8 and 9)





D. Address / Location		
2860	Ohio	Ave.
E. City St. Louis, MO 63118	B. County	191 St. Louis

2I. Owner's Name and Address (if Different)

A. Historic Name	
C. Other Name(s)	

N. Ownership	Private	<input checked="" type="checkbox"/>	Local	<input type="checkbox"/>	Federal	<input type="checkbox"/>	State	<input type="checkbox"/>	Mix	<input type="checkbox"/>
---------------------	---------	-------------------------------------	-------	--------------------------	---------	--------------------------	-------	--------------------------	-----	--------------------------

P. UTM X and Y Coordinates	741609.03942204	4276046.08788353
-----------------------------------	-----------------	------------------

City Parcel Identification Number	142200030	Additional City Identification Number	142200030
--	-----------	--	-----------

2A. Architect / Builder / Designer / Engineer

2B. Architectural Style

2C. Property Type
18 Open Gable/Gambrel Front

2D. Construction Date		c.	1908
2E. Alteration Dates	#Name	2F. Date Rebuilt	
		2G. Date Moved	
		2H. Demo Date	

2J. Historic Function
01 Domestic

2K. Historic Sub-Function
01A Single Dwelling

Present Function
01 Domestic
01A Single Dwelling

Q. Area(s) of Significance/Contexts
030 Architecture
070 Community Planning and Development

NR Eligibility	Contributing to district
-----------------------	--------------------------

Integrity
Good to Fair

Survey Report
Dutchtown Survey

Preparer	Survey Date
Historic Preservation Services, LLC	2002 -- 2003

2M. Resource Type	Building
--------------------------	----------

2N. Stories	
Primary Structure	1½
Secondary Structure	

2O. Structural Systems
UD Undetermined

2P. Wall Materials
30 Brick

2Q. Other Materials

2R. Roof Shapes
GB Gable: Front

2S. Roof Materials
99 Other: Composition Shingle

2T. Roof Features

2U. Foundation Materials
40 Stone

2V. Porch Type
OB Other Bay: Gable

2W. Plan Code
RC Rectangle

2Z. Sources
Sanborn maps, plat maps, and building permits.



2860

D. Address / Location		
2861	Ohio	Ave.
E. City	St. Louis, MO 63118	B. County 191 St. Louis

2I. Owner's Name and Address (if Different)

A. Historic Name	
C. Other Name(s)	

N. Ownership	Private	<input checked="" type="checkbox"/>	Local	<input type="checkbox"/>	Federal	<input type="checkbox"/>	State	<input type="checkbox"/>	Mix	<input type="checkbox"/>
---------------------	---------	-------------------------------------	-------	--------------------------	---------	--------------------------	-------	--------------------------	-----	--------------------------

P. UTM X and Y Coordinates	741553.534200187	4276056.05579008
-----------------------------------	------------------	------------------

City Parcel Identification Number	142300280	Additional City Identification Number	142300280
--	-----------	--	-----------

2A. Architect / Builder / Designer / Engineer

2B. Architectural Style
70 Modern Movement: Ranch

2C. Property Type

2D. Construction Date		c.	1955
2E. Alteration Dates	#Name	2F. Date Rebuilt	
		2G. Date Moved	
		2H. Demo Date	

2J. Historic Function

2K. Historic Sub-Function

Present Function
01 Domestic
01A Single Dwelling

Q. Area(s) of Significance/Contexts
030 Architecture
070 Community Planning and Development

NR Eligibility	Less than 50 years of age
-----------------------	---------------------------

Integrity
Excellent

Survey Report
Dutchtown Survey

Preparer	Survey Date
Historic Preservation Services, LLC	2002 -- 2003

2M. Resource Type	Building
--------------------------	----------

2N. Stories	
Primary Structure	1
Secondary Structure	

2O. Structural Systems
UD Undetermined

2P. Wall Materials
30 Brick

2Q. Other Materials

2R. Roof Shapes
GB Gable: Side

2S. Roof Materials
99 Other: Composition Shingle

2T. Roof Features

2U. Foundation Materials
65 Concrete

2V. Porch Type
ST Stoop

2W. Plan Code
RC Rectangle

2Z. Sources
Sanborn maps, plat maps, and building permits.



D. Address / Location		
2862	Ohio	Ave.
E. City St. Louis, MO 63118	B. County	191 St. Louis

2I. Owner's Name and Address (if Different)

A. Historic Name	
C. Other Name(s)	

N. Ownership	Private	<input checked="" type="checkbox"/>	Local	<input type="checkbox"/>	Federal	<input type="checkbox"/>	State	<input type="checkbox"/>	Mix	<input type="checkbox"/>
---------------------	---------	-------------------------------------	-------	--------------------------	---------	--------------------------	-------	--------------------------	-----	--------------------------

P. UTM X and Y Coordinates	741607.778323974	4276036.42782779
-----------------------------------	------------------	------------------

City Parcel Identification Number	142200020	Additional City Identification Number	142200020
--	-----------	--	-----------

2A. Architect / Builder / Designer / Engineer

2B. Architectural Style

2C. Property Type
18 Open Gable/Gambrel Front

2D. Construction Date	c.	1908
2E. Alteration Dates	#Name	2F. Date Rebuilt
		2G. Date Moved
		2H. Demo Date

2J. Historic Function
01 Domestic

2K. Historic Sub-Function
01A Single Dwelling

Present Function
01 Domestic
01A Single Dwelling

Q. Area(s) of Significance/Contexts
030 Architecture
070 Community Planning and Development

NR Eligibility	Contributing to district
-----------------------	--------------------------

Integrity
Good to Fair

Survey Report
Dutchtown Survey

Preparer	Survey Date
Historic Preservation Services, LLC	2002 -- 2003

2M. Resource Type	Building
--------------------------	----------

2N. Stories	
Primary Structure	1½
Secondary Structure	

2O. Structural Systems
UD Undetermined

2P. Wall Materials
30 Brick

2Q. Other Materials

2R. Roof Shapes
GM Gambrel

2S. Roof Materials
99 Other: Composition Shingle

2T. Roof Features

2U. Foundation Materials
40 Stone

2V. Porch Type
OB Other Bay: Half-hipped

2W. Plan Code
RC Rectangle

2Z. Sources
Sanborn maps, plat maps, and building permits.



D. Address / Location		
2865	Ohio	Ave.
E. City	St. Louis, MO 63118	B. County 191 St. Louis

2I. Owner's Name and Address (if Different)

A. Historic Name	
C. Other Name(s)	

N. Ownership	Private	<input checked="" type="checkbox"/>	Local	<input type="checkbox"/>	Federal	<input type="checkbox"/>	State	<input type="checkbox"/>	Mix	<input type="checkbox"/>
---------------------	---------	-------------------------------------	-------	--------------------------	---------	--------------------------	-------	--------------------------	-----	--------------------------

P. UTM X and Y Coordinates	741552.450110685	4276046.90967983
-----------------------------------	------------------	------------------

City Parcel Identification Number	142300290	Additional City Identification Number	142300290
--	-----------	--	-----------

--

2A. Architect / Builder / Designer / Engineer

2B. Architectural Style
90 Mixed

2C. Property Type
56 Triplex

2D. Construction Date	c.	1890
------------------------------	----	------

2E. Alteration Dates	#Name	2F. Date Rebuilt	
		2G. Date Moved	
		2H. Demo Date	

2J. Historic Function
01 Domestic

2K. Historic Sub-Function
01B Multiple Dwelling

Present Function
01 Domestic
01B Multiple Dwelling

Q. Area(s) of Significance/Contexts
030 Architecture
070 Community Planning and Development

NR Eligibility	Contributing to district
-----------------------	--------------------------

Integrity
Excellent

Survey Report
Dutchtown Survey

Preparer	Survey Date
Historic Preservation Services, LLC	2002 -- 2003

2M. Resource Type	Building
--------------------------	----------

2N. Stories	
Primary Structure	3
Secondary Structure	

2O. Structural Systems
LB Load Bearing Brick

2P. Wall Materials
30 Brick

2Q. Other Materials

2R. Roof Shapes
FT Flat
PR Parapet
MN Mansard

2S. Roof Materials
01 None Listed
99 Other: Siding

2T. Roof Features
DR Dormer: Shed

2U. Foundation Materials
40 Stone

2V. Porch Type
SI Side: Stoop

2W. Plan Code
RC Rectangle

2Z. Sources
Sanborn maps, plat maps, and building permits.



D. Address / Location		
2901-03	Ohio	Ave.
E. City St. Louis, MO 63118	B. County	191 St. Louis

2I. Owner's Name and Address (if Different)

A. Historic Name	
C. Other Name(s)	

N. Ownership	Private	<input checked="" type="checkbox"/>	Local	<input type="checkbox"/>	Federal	<input type="checkbox"/>	State	<input type="checkbox"/>	Mix	<input type="checkbox"/>
---------------------	---------	-------------------------------------	-------	--------------------------	---------	--------------------------	-------	--------------------------	-----	--------------------------

P. UTM X and Y Coordinates	741555.192007967	4275996.40685547
-----------------------------------	------------------	------------------

City Parcel Identification Number	199500040	Additional City Identification Number	199500040
--	-----------	--	-----------

2A. Architect / Builder / Designer / Engineer

2B. Architectural Style

2C. Property Type
59 Multi-Family Undetermined

2D. Construction Date	1885		
2E. Alteration Dates	#Name	2F. Date Rebuilt	
		2G. Date Moved	
		2H. Demo Date	

2J. Historic Function
01 Domestic

2K. Historic Sub-Function
01B Multiple Dwelling

Present Function
01 Domestic
01B Multiple Dwelling

Q. Area(s) of Significance/Contexts
030 Architecture
070 Community Planning and Development

NR Eligibility	Contributing to district
-----------------------	--------------------------

Integrity
Excellent

Survey Report
Dutchtown Survey

Preparer	Survey Date
Historic Preservation Services, LLC	2002 -- 2003

2M. Resource Type	Building
--------------------------	----------

2N. Stories	
Primary Structure	1½
Secondary Structure	

2O. Structural Systems
LB Load Bearing Brick

2P. Wall Materials
30 Brick

2Q. Other Materials

2R. Roof Shapes
GB Gable

2S. Roof Materials
99 Other: Composition

2T. Roof Features

2U. Foundation Materials
40 Stone

2V. Porch Type
AW Awning

2W. Plan Code
RC Rectangle

2Z. Sources
1909 Sanborn maps (Volume 4, 8 and 9)





D. Address / Location		
2906	Ohio	Ave.
E. City	St. Louis, MO 63118	B. County 191 St. Louis

2I. Owner's Name and Address (if Different)

A. Historic Name	
C. Other Name(s)	

N. Ownership	Private	<input checked="" type="checkbox"/>	Local	<input type="checkbox"/>	Federal	<input type="checkbox"/>	State	<input type="checkbox"/>	Mix	<input type="checkbox"/>
---------------------	---------	-------------------------------------	-------	--------------------------	---------	--------------------------	-------	--------------------------	-----	--------------------------

P. UTM X and Y Coordinates	741598.494928022	4275964.87948397
-----------------------------------	------------------	------------------

City Parcel Identification Number	199400080	Additional City Identification Number	199400080
--	-----------	--	-----------

2A. Architect / Builder / Designer / Engineer

2B. Architectural Style

2C. Property Type
50 Row House

2D. Construction Date		s.	1909
2E. Alteration Dates	#Name	2F. Date Rebuilt	
		2G. Date Moved	
		2H. Demo Date	

2J. Historic Function
01 Domestic

2K. Historic Sub-Function

Present Function
01 Domestic

Q. Area(s) of Significance/Contexts
030 Architecture
070 Community Planning and Development

NR Eligibility	Non-contributing to district
-----------------------	------------------------------

Integrity
Poor

Survey Report
Dutchtown Survey

Preparer	Survey Date
Historic Preservation Services, LLC	2002 -- 2003

2M. Resource Type	Building
--------------------------	----------

2N. Stories	
Primary Structure	2
Secondary Structure	

2O. Structural Systems
LB Load Bearing Brick

2P. Wall Materials
65 Concrete
99 Other: PermaStone

2Q. Other Materials

2R. Roof Shapes
GB Gable

2S. Roof Materials
99 Other: Composition Shingle

2T. Roof Features

2U. Foundation Materials
40 Stone

2V. Porch Type
AW Awning

2W. Plan Code
RC Rectangle

2Z. Sources
1909 Sanborn maps (Volume 4, 8 and 9)



HOLY WAY
CHURCH OF GOD
PRIVATE
PROPERTY





Missouri Historic Resources Survey

Page 1

Reference Number

SLC-AS-030-032

D. Address / Location

2907-23 Ohio Ave.

E. City St. Louis, MO 63118

B. County 191 St. Louis

A. Historic Name

C. Other Name(s)

N. Ownership

Private

X

Local

Federal

State

Mix

P. UTM X and Y Coordinates

741555.192007967

4275996.40685547

City Parcel Identification Number

199500040

Additional City Identification Number

199500040

2A. Architect / Builder / Designer / Engineer

2B. Architectural Style

2C. Property Type

2D. Construction Date

N/A

2E. Alteration Dates

#Name

2F. Date Rebuilt

2G. Date Moved

2H. Demo Date

2J. Historic Function

18 Unknown

2K. Historic Sub-Function

Present Function

19 Vacant/Not in Use

Q. Area(s) of Significance/Contexts

030 Architecture

070 Community Planning and Development

NR Eligibility

Integrity

Survey Report

Dutchtown Survey

Preparer

Historic Preservation Services, LLC

Survey Date

2002 -- 2003

2I. Owner's Name and Address (if Different)

2M. Resource Type

2N. Stories

Primary Structure

Secondary Structure

2O. Structural Systems

2P. Wall Materials

2Q. Other Materials

2R. Roof Shapes

2S. Roof Materials

2T. Roof Features

2U. Foundation Materials

2V. Porch Type

2W. Plan Code

2Z. Sources

Sanborn maps, plat maps, and building permits.

D. Address / Location		
2911-15	Ohio	Ave.
E. City St. Louis, MO 63118	B. County	191 St. Louis

2I. Owner's Name and Address (if Different)

A. Historic Name	
C. Other Name(s)	

N. Ownership	Private		Local		Federal		State		Mix	
---------------------	---------	--	-------	--	---------	--	-------	--	-----	--

P. UTM X and Y Coordinates		
-----------------------------------	--	--

City Parcel Identification Number		Additional City Identification Number	
--	--	--	--

--

2A. Architect / Builder / Designer / Engineer

2B. Architectural Style

2C. Property Type

2D. Construction Date			
2E. Alteration Dates	#Name	2F. Date Rebuilt	
		2G. Date Moved	
		2H. Demo Date	

2J. Historic Function

2K. Historic Sub-Function

Present Function

Q. Area(s) of Significance/Contexts

NR Eligibility	
-----------------------	--

Integrity

Survey Report

Preparer	Survey Date

2M. Resource Type	
--------------------------	--

2N. Stories	
Primary Structure	
Secondary Structure	

2O. Structural Systems

2P. Wall Materials

2Q. Other Materials

2R. Roof Shapes

2S. Roof Materials

2T. Roof Features

2U. Foundation Materials

2V. Porch Type

2W. Plan Code

2Z. Sources



D. Address / Location		
2916	Ohio	Ave.
E. City St. Louis, MO 63118	B. County	191 St. Louis

2I. Owner's Name and Address (if Different)

A. Historic Name	
C. Other Name(s)	

N. Ownership	Private	<input checked="" type="checkbox"/>	Local	<input type="checkbox"/>	Federal	<input type="checkbox"/>	State	<input type="checkbox"/>	Mix	<input type="checkbox"/>
---------------------	---------	-------------------------------------	-------	--------------------------	---------	--------------------------	-------	--------------------------	-----	--------------------------

P. UTM X and Y Coordinates	741595.856765705	4275946.16436831
-----------------------------------	------------------	------------------

City Parcel Identification Number	199400070	Additional City Identification Number	199400070
--	-----------	--	-----------

2A. Architect / Builder / Designer / Engineer

2B. Architectural Style

2C. Property Type
52 2-Family Flat

2D. Construction Date	c.	1907
2E. Alteration Dates	#Name	2F. Date Rebuilt
		2G. Date Moved
		2H. Demo Date

2J. Historic Function
01 Domestic

2K. Historic Sub-Function
01B Multiple Dwelling

Present Function
01 Domestic
01B Multiple Dwelling

Q. Area(s) of Significance/Contexts
030 Architecture
070 Community Planning and Development

NR Eligibility	Contributing to district
-----------------------	--------------------------

Integrity
Excellent

Survey Report
Dutchtown Survey

Preparer	Survey Date
Historic Preservation Services, LLC	2002 -- 2003

2M. Resource Type	Building
--------------------------	----------

2N. Stories	
Primary Structure	2
Secondary Structure	

2O. Structural Systems
LB Load Bearing Brick

2P. Wall Materials
30 Brick

2Q. Other Materials

2R. Roof Shapes
FT Flat
PR Parapet

2S. Roof Materials
01 None Listed

2T. Roof Features

2U. Foundation Materials
40 Stone

2V. Porch Type
AW Awning

2W. Plan Code
RC Rectangle

2Z. Sources
Sanborn maps, plat maps, and building permits.



D. Address / Location		
2917-19	Ohio	Ave.
E. City St. Louis, MO 63118	B. County	191 St. Louis

2I. Owner's Name and Address (if Different)

A. Historic Name	
C. Other Name(s)	

N. Ownership	Private		Local		Federal		State		Mix	
---------------------	---------	--	-------	--	---------	--	-------	--	-----	--

P. UTM X and Y Coordinates		
-----------------------------------	--	--

City Parcel Identification Number		Additional City Identification Number	
--	--	--	--

--

2A. Architect / Builder / Designer / Engineer

2B. Architectural Style

2C. Property Type

2D. Construction Date			
2E. Alteration Dates	#Name	2F. Date Rebuilt	
		2G. Date Moved	
		2H. Demo Date	

2J. Historic Function

2K. Historic Sub-Function

Present Function

Q. Area(s) of Significance/Contexts

NR Eligibility	
-----------------------	--

Integrity

Survey Report

Preparer	Survey Date

2M. Resource Type	
--------------------------	--

2N. Stories	
Primary Structure	
Secondary Structure	

2O. Structural Systems

2P. Wall Materials

2Q. Other Materials

2R. Roof Shapes

2S. Roof Materials

2T. Roof Features

2U. Foundation Materials

2V. Porch Type

2W. Plan Code

2Z. Sources



D. Address / Location		
2918	Ohio	Ave.
E. City St. Louis, MO 63118	B. County	191 St. Louis

2I. Owner's Name and Address (if Different)

A. Historic Name	
C. Other Name(s)	

N. Ownership	Private	<input checked="" type="checkbox"/>	Local	<input type="checkbox"/>	Federal	<input type="checkbox"/>	State	<input type="checkbox"/>	Mix	<input type="checkbox"/>
---------------------	---------	-------------------------------------	-------	--------------------------	---------	--------------------------	-------	--------------------------	-----	--------------------------

P. UTM X and Y Coordinates	741594.858547485	4275938.08280621
-----------------------------------	------------------	------------------

City Parcel Identification Number	199400060	Additional City Identification Number	199400060
--	-----------	--	-----------

2A. Architect / Builder / Designer / Engineer

2B. Architectural Style

2C. Property Type
52 2-Family Flat

2D. Construction Date	c.	1907
2E. Alteration Dates	#Name	2F. Date Rebuilt
		2G. Date Moved
		2H. Demo Date

2J. Historic Function
01 Domestic

2K. Historic Sub-Function
01B Multiple Dwelling

Present Function
01 Domestic
01B Multiple Dwelling

Q. Area(s) of Significance/Contexts
030 Architecture
070 Community Planning and Development

NR Eligibility	Contributing to district
-----------------------	--------------------------

Integrity
Good to Fair

Survey Report
Dutchtown Survey

Preparer	Survey Date
Historic Preservation Services, LLC	2002 -- 2003

2M. Resource Type	Building
--------------------------	----------

2N. Stories	
Primary Structure	2
Secondary Structure	

2O. Structural Systems
LB Load Bearing Brick

2P. Wall Materials
30 Brick

2Q. Other Materials

2R. Roof Shapes
FT Flat
PR Parapet

2S. Roof Materials
01 None Listed

2T. Roof Features

2U. Foundation Materials
40 Stone

2V. Porch Type
AW Awning

2W. Plan Code
RC Rectangle

2Z. Sources
Sanborn maps, plat maps, and building permits.



D. Address / Location		
2920	Ohio	Ave.
E. City St. Louis, MO 63118	B. County	191 St. Louis

2I. Owner's Name and Address (if Different)

A. Historic Name	
C. Other Name(s)	

N. Ownership	Private	<input checked="" type="checkbox"/>	Local	<input type="checkbox"/>	Federal	<input type="checkbox"/>	State	<input type="checkbox"/>	Mix	<input type="checkbox"/>
---------------------	---------	-------------------------------------	-------	--------------------------	---------	--------------------------	-------	--------------------------	-----	--------------------------

P. UTM X and Y Coordinates	741593.807452968	4275930.56988075
-----------------------------------	------------------	------------------

City Parcel Identification Number	199400050	Additional City Identification Number	199400050
--	-----------	--	-----------

2A. Architect / Builder / Designer / Engineer

2B. Architectural Style

2C. Property Type
52 2-Family Flat

2D. Construction Date	c.	1907
2E. Alteration Dates	#Name	2F. Date Rebuilt
		2G. Date Moved
		2H. Demo Date

2J. Historic Function
01 Domestic

2K. Historic Sub-Function
01B Multiple Dwelling

Present Function
01 Domestic
01B Multiple Dwelling

Q. Area(s) of Significance/Contexts
030 Architecture
070 Community Planning and Development

NR Eligibility	Contributing to district
-----------------------	--------------------------

Integrity
Good to Fair

Survey Report
Dutchtown Survey

Preparer	Survey Date
Historic Preservation Services, LLC	2002 -- 2003

2M. Resource Type	Building
--------------------------	----------

2N. Stories	
Primary Structure	2
Secondary Structure	

2O. Structural Systems
LB Load Bearing Brick

2P. Wall Materials
30 Brick

2Q. Other Materials

2R. Roof Shapes
FT Flat
PR Parapet

2S. Roof Materials
01 None Listed

2T. Roof Features

2U. Foundation Materials
40 Stone

2V. Porch Type
AW Awning

2W. Plan Code
RC Rectangle

2Z. Sources
Sanborn maps, plat maps, and building permits.



D. Address / Location		
2924	Ohio	Ave.
E. City St. Louis, MO 63118	B. County	191 St. Louis

2I. Owner's Name and Address (if Different)

A. Historic Name	
C. Other Name(s)	

N. Ownership	Private	<input checked="" type="checkbox"/>	Local	<input type="checkbox"/>	Federal	<input type="checkbox"/>	State	<input type="checkbox"/>	Mix	<input type="checkbox"/>
---------------------	---------	-------------------------------------	-------	--------------------------	---------	--------------------------	-------	--------------------------	-----	--------------------------

P. UTM X and Y Coordinates	741592.909286948	4275923.25057596
-----------------------------------	------------------	------------------

City Parcel Identification Number	199400040	Additional City Identification Number	199400040
--	-----------	--	-----------

2A. Architect / Builder / Designer / Engineer

2B. Architectural Style

2C. Property Type
52 2-Family Flat

2D. Construction Date	c.	1907
2E. Alteration Dates	#Name	2F. Date Rebuilt
		2G. Date Moved
		2H. Demo Date

2J. Historic Function
01 Domestic

2K. Historic Sub-Function
01B Multiple Dwelling

Present Function
01 Domestic
01B Multiple Dwelling

Q. Area(s) of Significance/Contexts
030 Architecture
070 Community Planning and Development

NR Eligibility	Contributing to district
-----------------------	--------------------------

Integrity
Good to Fair

Survey Report
Dutchtown Survey

Preparer	Survey Date
Historic Preservation Services, LLC	2002 -- 2003

2M. Resource Type	Building
--------------------------	----------

2N. Stories	
Primary Structure	2
Secondary Structure	

2O. Structural Systems
LB Load Bearing Brick

2P. Wall Materials
30 Brick

2Q. Other Materials

2R. Roof Shapes
FT Flat
PR Parapet

2S. Roof Materials
01 None Listed

2T. Roof Features

2U. Foundation Materials
40 Stone

2V. Porch Type
AW Awning

2W. Plan Code
RC Rectangle

2Z. Sources
Sanborn maps, plat maps, and building permits.



D. Address / Location		
2925-27	Ohio	Ave.
E. City St. Louis, MO 63118	B. County	191 St. Louis

2I. Owner's Name and Address (if Different)

A. Historic Name	
C. Other Name(s)	

N. Ownership	Private	<input checked="" type="checkbox"/>	Local	<input type="checkbox"/>	Federal	<input type="checkbox"/>	State	<input type="checkbox"/>	Mix	<input type="checkbox"/>
---------------------	---------	-------------------------------------	-------	--------------------------	---------	--------------------------	-------	--------------------------	-----	--------------------------

P. UTM X and Y Coordinates	741537.515323042	4275933.8993115
-----------------------------------	------------------	-----------------

City Parcel Identification Number	199500090	Additional City Identification Number	199500090
--	-----------	--	-----------

2A. Architect / Builder / Designer / Engineer

2B. Architectural Style

2C. Property Type
52 2-Family Flat

2D. Construction Date		c.	1907
2E. Alteration Dates	#Name	2F. Date Rebuilt	
		2G. Date Moved	
		2H. Demo Date	

2J. Historic Function
01 Domestic

2K. Historic Sub-Function
01B Multiple Dwelling

Present Function
01 Domestic
01B Multiple Dwelling

Q. Area(s) of Significance/Contexts
030 Architecture
070 Community Planning and Development

NR Eligibility	Contributing to district
-----------------------	--------------------------

Integrity
Excellent

Survey Report
Dutchtown Survey

Preparer	Survey Date
Historic Preservation Services, LLC	2002 -- 2003

2M. Resource Type	Building
--------------------------	----------

2N. Stories	
Primary Structure	2
Secondary Structure	

2O. Structural Systems
LB Load Bearing Brick

2P. Wall Materials
30 Brick

2Q. Other Materials

2R. Roof Shapes
FT Flat
PR Parapet

2S. Roof Materials
01 None Listed

2T. Roof Features

2U. Foundation Materials
40 Stone

2V. Porch Type
OB Other Bay

2W. Plan Code
RC Rectangle

2Z. Sources
Sanborn maps, plat maps, and building permits.



D. Address / Location		
2928	Ohio	Ave.
E. City St. Louis, MO 63118	B. County 191 St. Louis	

2I. Owner's Name and Address (if Different)

A. Historic Name	
C. Other Name(s)	

N. Ownership	Private	<input checked="" type="checkbox"/>	Local	<input type="checkbox"/>	Federal	<input type="checkbox"/>	State	<input type="checkbox"/>	Mix	<input type="checkbox"/>
---------------------	---------	-------------------------------------	-------	--------------------------	---------	--------------------------	-------	--------------------------	-----	--------------------------

P. UTM X and Y Coordinates	741590.862694622	4275907.9316424
-----------------------------------	------------------	-----------------

City Parcel Identification Number	199400020	Additional City Identification Number	199400020
--	-----------	--	-----------

2A. Architect / Builder / Designer / Engineer

2B. Architectural Style

2C. Property Type
52 2-Family Flat

2D. Construction Date	c.	1907
2E. Alteration Dates	#Name	2F. Date Rebuilt
		2G. Date Moved
		2H. Demo Date

2J. Historic Function
01 Domestic

2K. Historic Sub-Function
01B Multiple Dwelling

Present Function
01 Domestic
01B Multiple Dwelling

Q. Area(s) of Significance/Contexts
030 Architecture
070 Community Planning and Development

NR Eligibility	Non-contributing to district
-----------------------	------------------------------

Integrity
Poor

Survey Report
Dutchtown Survey

Preparer	Survey Date
Historic Preservation Services, LLC	2002 -- 2003

2M. Resource Type	Building
--------------------------	----------

2N. Stories	
Primary Structure	2
Secondary Structure	

2O. Structural Systems
LB Load Bearing Brick

2P. Wall Materials
30 Brick

2Q. Other Materials

2R. Roof Shapes
FT Flat
PR Parapet

2S. Roof Materials
01 None Listed

2T. Roof Features

2U. Foundation Materials
40 Stone

2V. Porch Type
AW Awning

2W. Plan Code
RC Rectangle

2Z. Sources
Sanborn maps, plat maps, and building permits.



D. Address / Location		
2929-31	Ohio	Ave.
E. City St. Louis, MO 63118	B. County	191 St. Louis

2I. Owner's Name and Address (if Different)

A. Historic Name	
C. Other Name(s)	

N. Ownership	Private		Local		Federal		State		Mix	
---------------------	---------	--	-------	--	---------	--	-------	--	-----	--

P. UTM X and Y Coordinates		
-----------------------------------	--	--

City Parcel Identification Number		Additional City Identification Number	
--	--	--	--

--

2A. Architect / Builder / Designer / Engineer

2B. Architectural Style

2C. Property Type

2D. Construction Date			
2E. Alteration Dates	#Name	2F. Date Rebuilt	
		2G. Date Moved	
		2H. Demo Date	

2J. Historic Function

2K. Historic Sub-Function

Present Function

Q. Area(s) of Significance/Contexts

NR Eligibility	
-----------------------	--

Integrity

Survey Report

Preparer	Survey Date

2M. Resource Type	
--------------------------	--

2N. Stories	
Primary Structure	
Secondary Structure	

2O. Structural Systems

2P. Wall Materials

2Q. Other Materials

2R. Roof Shapes

2S. Roof Materials

2T. Roof Features

2U. Foundation Materials

2V. Porch Type

2W. Plan Code

2Z. Sources



D. Address / Location		
2930	Ohio	Ave.
E. City St. Louis, MO 63118	B. County	191 St. Louis

2I. Owner's Name and Address (if Different)

A. Historic Name	
C. Other Name(s)	

N. Ownership	Private	<input checked="" type="checkbox"/>	Local	<input type="checkbox"/>	Federal	<input type="checkbox"/>	State	<input type="checkbox"/>	Mix	<input type="checkbox"/>
---------------------	---------	-------------------------------------	-------	--------------------------	---------	--------------------------	-------	--------------------------	-----	--------------------------

P. UTM X and Y Coordinates	741589.3728325	4275899.45832568
-----------------------------------	----------------	------------------

City Parcel Identification Number	199400010	Additional City Identification Number	199400010
--	-----------	--	-----------

2A. Architect / Builder / Designer / Engineer

2B. Architectural Style

2C. Property Type
52 2-Family Flat

2D. Construction Date	c.	1907
2E. Alteration Dates	#Name	2F. Date Rebuilt
		2G. Date Moved
		2H. Demo Date

2J. Historic Function
01 Domestic

2K. Historic Sub-Function
01B Multiple Dwelling

Present Function
01 Domestic
01B Multiple Dwelling

Q. Area(s) of Significance/Contexts
030 Architecture
070 Community Planning and Development

NR Eligibility	Contributing to district
-----------------------	--------------------------

Integrity
Good to Fair

Survey Report
Dutchtown Survey

Preparer	Survey Date
Historic Preservation Services, LLC	2002 -- 2003

2M. Resource Type	Building
--------------------------	----------

2N. Stories	
Primary Structure	2
Secondary Structure	

2O. Structural Systems
LB Load Bearing Brick

2P. Wall Materials
30 Brick

2Q. Other Materials

2R. Roof Shapes
FT Flat
PR Parapet

2S. Roof Materials
01 None Listed

2T. Roof Features

2U. Foundation Materials
40 Stone

2V. Porch Type
AW Awning

2W. Plan Code
01 None Listed

2Z. Sources
Sanborn maps, plat maps, and building permits.



D. Address / Location		
3000	Ohio	Ave.
E. City St. Louis, MO 63118	B. County	191 St. Louis

2I. Owner's Name and Address (if Different)

A. Historic Name	
C. Other Name(s)	

N. Ownership	Private	<input checked="" type="checkbox"/>	Local	<input type="checkbox"/>	Federal	<input type="checkbox"/>	State	<input type="checkbox"/>	Mix	<input type="checkbox"/>
---------------------	---------	-------------------------------------	-------	--------------------------	---------	--------------------------	-------	--------------------------	-----	--------------------------

P. UTM X and Y Coordinates	741587.530417231	4275880.12895834
-----------------------------------	------------------	------------------

City Parcel Identification Number	198200120	Additional City Identification Number	198200120
--	-----------	--	-----------

2A. Architect / Builder / Designer / Engineer

2B. Architectural Style

2C. Property Type
52 2-Family Flat

2D. Construction Date	c.	1907
2E. Alteration Dates	#Name	2F. Date Rebuilt
		2G. Date Moved
		2H. Demo Date

2J. Historic Function
01 Domestic

2K. Historic Sub-Function
01B Multiple Dwelling

Present Function
01 Domestic
01B Multiple Dwelling

Q. Area(s) of Significance/Contexts
030 Architecture
070 Community Planning and Development

NR Eligibility	Contributing to district
-----------------------	--------------------------

Integrity
Excellent

Survey Report
Dutchtown Survey

Preparer	Survey Date
Historic Preservation Services, LLC	2002 -- 2003

2M. Resource Type	Building
--------------------------	----------

2N. Stories	
Primary Structure	2
Secondary Structure	

2O. Structural Systems
LB Load Bearing Brick

2P. Wall Materials
30 Brick

2Q. Other Materials

2R. Roof Shapes
FT Flat
PR Parapet

2S. Roof Materials
01 None Listed

2T. Roof Features

2U. Foundation Materials
40 Stone

2V. Porch Type
PA Patio

2W. Plan Code
RC Rectangle

2Z. Sources
Sanborn maps, plat maps, and building permits.



D. Address / Location		
3001	Ohio	Ave.
E. City St. Louis, MO 63118	B. County	191 St. Louis

2I. Owner's Name and Address (if Different)

A. Historic Name	
C. Other Name(s)	

N. Ownership	Private	<input checked="" type="checkbox"/>	Local	<input type="checkbox"/>	Federal	<input type="checkbox"/>	State	<input type="checkbox"/>	Mix	<input type="checkbox"/>
---------------------	---------	-------------------------------------	-------	--------------------------	---------	--------------------------	-------	--------------------------	-----	--------------------------

P. UTM X and Y Coordinates	741532.186006896	4275893.73371384
-----------------------------------	------------------	------------------

City Parcel Identification Number	198300090	Additional City Identification Number	198300090
--	-----------	--	-----------

2A. Architect / Builder / Designer / Engineer

2B. Architectural Style

2C. Property Type
53 4-Family Flat

2D. Construction Date	c.	1907
2E. Alteration Dates	#Name	2F. Date Rebuilt
		2G. Date Moved
		2H. Demo Date

2J. Historic Function
01 Domestic

2K. Historic Sub-Function
01B Multiple Dwelling

Present Function
01 Domestic
01B Multiple Dwelling

Q. Area(s) of Significance/Contexts
030 Architecture
070 Community Planning and Development

NR Eligibility	Contributing to district
-----------------------	--------------------------

Integrity
Excellent

Survey Report
Dutchtown Survey

Preparer	Survey Date
Historic Preservation Services, LLC	2002 -- 2003

2M. Resource Type	Building
--------------------------	----------

2N. Stories	
Primary Structure	2
Secondary Structure	

2O. Structural Systems
LB Load Bearing Brick

2P. Wall Materials
30 Brick

2Q. Other Materials

2R. Roof Shapes
FT Flat
PR Parapet

2S. Roof Materials
01 None Listed

2T. Roof Features

2U. Foundation Materials
01 None Listed

2V. Porch Type
OB Other Bay

2W. Plan Code
RC Rectangle

2Z. Sources
Sanborn maps, plat maps, and building permits.



D. Address / Location		
3002	Ohio	Ave.
E. City	St. Louis, MO 63118	B. County 191 St. Louis

2I. Owner's Name and Address (if Different)

A. Historic Name	
C. Other Name(s)	

N. Ownership	Private	<input checked="" type="checkbox"/>	Local	<input type="checkbox"/>	Federal	<input type="checkbox"/>	State	<input type="checkbox"/>	Mix	<input type="checkbox"/>
---------------------	---------	-------------------------------------	-------	--------------------------	---------	--------------------------	-------	--------------------------	-----	--------------------------

P. UTM X and Y Coordinates	741585.991297129	4275871.89699182
-----------------------------------	------------------	------------------

City Parcel Identification Number	198200110	Additional City Identification Number	198200110
--	-----------	--	-----------

2A. Architect / Builder / Designer / Engineer
S. T. Stoops (1912)
F. Zyken (1913)

2B. Architectural Style
65 Bungalow/Craftsman

2C. Property Type
50 Row House

2D. Construction Date	c.	1907
2E. Alteration Dates	#Name	2F. Date Rebuilt
		2G. Date Moved
		2H. Demo Date

2J. Historic Function
01 Domestic

2K. Historic Sub-Function

Present Function
01 Domestic

Q. Area(s) of Significance/Contexts
030 Architecture
070 Community Planning and Development

NR Eligibility	Non-contributing to district
-----------------------	------------------------------

Integrity
Poor

Survey Report
Dutchtown Survey

Preparer	Survey Date
Historic Preservation Services, LLC	2002 -- 2003

2M. Resource Type	Building
--------------------------	----------

2N. Stories	
Primary Structure	2
Secondary Structure	

2O. Structural Systems
LB Load Bearing Brick

2P. Wall Materials
30 Brick

2Q. Other Materials

2R. Roof Shapes
FT Flat
PR Parapet

2S. Roof Materials
01 None Listed

2T. Roof Features

2U. Foundation Materials
40 Stone

2V. Porch Type
OB Other Bay

2W. Plan Code
RC Rectangle

2Z. Sources
Sanborn maps, plat maps, and building permits.



D. Address / Location		
3006	Ohio	Ave.
E. City St. Louis, MO 63118	B. County 191 St. Louis	

2I. Owner's Name and Address (if Different)

A. Historic Name	
C. Other Name(s)	

N. Ownership	Private	<input checked="" type="checkbox"/>	Local	<input type="checkbox"/>	Federal	<input type="checkbox"/>	State	<input type="checkbox"/>	Mix	<input type="checkbox"/>
---------------------	---------	-------------------------------------	-------	--------------------------	---------	--------------------------	-------	--------------------------	-----	--------------------------

P. UTM X and Y Coordinates	741585.007211892	4275863.80364012
-----------------------------------	------------------	------------------

City Parcel Identification Number	198200100	Additional City Identification Number	198200100
--	-----------	--	-----------

2A. Architect / Builder / Designer / Engineer

2B. Architectural Style
80 Other

2C. Property Type

2D. Construction Date		c.	1970
2E. Alteration Dates	#Name	2F. Date Rebuilt	
		2G. Date Moved	
		2H. Demo Date	

2J. Historic Function

2K. Historic Sub-Function

Present Function
01 Domestic

Q. Area(s) of Significance/Contexts
030 Architecture
070 Community Planning and Development

NR Eligibility	Less than 50 years of age
-----------------------	---------------------------

Integrity
Excellent

Survey Report
Dutchtown Survey

Preparer	Survey Date
Historic Preservation Services, LLC	2002 -- 2003

2M. Resource Type	Building
--------------------------	----------

2N. Stories	
Primary Structure	2
Secondary Structure	

2O. Structural Systems
BF Balloon Frame

2P. Wall Materials
20 Wood
30 Brick

2Q. Other Materials

2R. Roof Shapes
GB Gable

2S. Roof Materials
99 Other: Composition Shingle

2T. Roof Features

2U. Foundation Materials
65 Concrete

2V. Porch Type
01 None Listed

2W. Plan Code
RC Rectangle

2Z. Sources
Sanborn maps, plat maps, and building permits.



D. Address / Location		
3007-11	Ohio	Ave.
E. City St. Louis, MO 63118	B. County	191 St. Louis

2I. Owner's Name and Address (if Different)

A. Historic Name	
C. Other Name(s)	

N. Ownership	Private	<input checked="" type="checkbox"/>	Local	<input type="checkbox"/>	Federal	<input type="checkbox"/>	State	<input type="checkbox"/>	Mix	<input type="checkbox"/>
---------------------	---------	-------------------------------------	-------	--------------------------	---------	--------------------------	-------	--------------------------	-----	--------------------------

P. UTM X and Y Coordinates	741530.528999221	4275882.75998254
-----------------------------------	------------------	------------------

City Parcel Identification Number	198300240	Additional City Identification Number	198300240
--	-----------	--	-----------

2A. Architect / Builder / Designer / Engineer
Wm. Cuba (1908)

2B. Architectural Style
65 Bungalow/Craftsman

2C. Property Type
50 Row House

2D. Construction Date	1908		
2E. Alteration Dates	#Name	2F. Date Rebuilt	
		2G. Date Moved	
		2H. Demo Date	

2J. Historic Function
01 Domestic

2K. Historic Sub-Function

Present Function
01 Domestic

Q. Area(s) of Significance/Contexts
030 Architecture
070 Community Planning and Development

NR Eligibility	Contributing to district
-----------------------	--------------------------

Integrity
Good to Fair

Survey Report
Dutchtown Survey

Preparer	Survey Date
Historic Preservation Services, LLC	2002 -- 2003

2M. Resource Type	Building
--------------------------	----------

2N. Stories	
Primary Structure	2
Secondary Structure	

2O. Structural Systems
LB Load Bearing Brick

2P. Wall Materials
30 Brick

2Q. Other Materials

2R. Roof Shapes
FT Flat
PR Parapet

2S. Roof Materials
01 None Listed

2T. Roof Features

2U. Foundation Materials
40 Stone

2V. Porch Type
OB Other Bay

2W. Plan Code
SQ Square

2Z. Sources
Sanborn maps, plat maps, and building permits.



D. Address / Location		
3012	Ohio	Ave.
E. City St. Louis, MO 63118	B. County	191 St. Louis

2I. Owner's Name and Address (if Different)

A. Historic Name	
C. Other Name(s)	

N. Ownership	Private	<input checked="" type="checkbox"/>	Local	<input type="checkbox"/>	Federal	<input type="checkbox"/>	State	<input type="checkbox"/>	Mix	<input type="checkbox"/>
---------------------	---------	-------------------------------------	-------	--------------------------	---------	--------------------------	-------	--------------------------	-----	--------------------------

P. UTM X and Y Coordinates	741582.832897211	4275848.9522691
-----------------------------------	------------------	-----------------

City Parcel Identification Number	198200080	Additional City Identification Number	198200080
--	-----------	--	-----------

2A. Architect / Builder / Designer / Engineer

2B. Architectural Style

2C. Property Type
19 Side Hall

2D. Construction Date	c.	1907
2E. Alteration Dates	#Name	2F. Date Rebuilt
		2G. Date Moved
		2H. Demo Date

2J. Historic Function
01 Domestic

2K. Historic Sub-Function

Present Function
01 Domestic

Q. Area(s) of Significance/Contexts
030 Architecture
070 Community Planning and Development

NR Eligibility	Contributing to district
-----------------------	--------------------------

Integrity
Good to Fair

Survey Report
Dutchtown Survey

Preparer	Survey Date
Historic Preservation Services, LLC	2002 -- 2003

2M. Resource Type	Building
--------------------------	----------

2N. Stories	
Primary Structure	2
Secondary Structure	

2O. Structural Systems
LB Load Bearing Brick

2P. Wall Materials
30 Brick

2Q. Other Materials

2R. Roof Shapes
FT Flat
PR Parapet

2S. Roof Materials
01 None Listed
99 Other

2T. Roof Features
DR Dormer: Gable

2U. Foundation Materials
40 Stone

2V. Porch Type
SI Side

2W. Plan Code
RC Rectangle

2Z. Sources
Sanborn maps, plat maps, and building permits.



D. Address / Location		
3014	Ohio	Ave.
E. City St. Louis, MO 63118	B. County	191 St. Louis

2I. Owner's Name and Address (if Different)

A. Historic Name	
C. Other Name(s)	

N. Ownership	Private	<input checked="" type="checkbox"/>	Local	<input type="checkbox"/>	Federal	<input type="checkbox"/>	State	<input type="checkbox"/>	Mix	<input type="checkbox"/>
---------------------	---------	-------------------------------------	-------	--------------------------	---------	--------------------------	-------	--------------------------	-----	--------------------------

P. UTM X and Y Coordinates	741581.903976722	4275841.26813973
-----------------------------------	------------------	------------------

City Parcel Identification Number	198200070	Additional City Identification Number	198200070
--	-----------	--	-----------

2A. Architect / Builder / Designer / Engineer
Wm. Scheybal (1906)

2B. Architectural Style

2C. Property Type
52 2-Family Flat

2D. Construction Date	1906		
2E. Alteration Dates	#Name	2F. Date Rebuilt	
		2G. Date Moved	
		2H. Demo Date	

2J. Historic Function
01 Domestic

2K. Historic Sub-Function
01B Multiple Dwelling

Present Function
01 Domestic
01B Multiple Dwelling

Q. Area(s) of Significance/Contexts
030 Architecture
070 Community Planning and Development

NR Eligibility	Contributing to district
-----------------------	--------------------------

Integrity
Excellent

Survey Report
Dutchtown Survey

Preparer	Survey Date
Historic Preservation Services, LLC	2002 -- 2003

2M. Resource Type	Building
--------------------------	----------

2N. Stories	
Primary Structure	2
Secondary Structure	

2O. Structural Systems
LB Load Bearing Brick

2P. Wall Materials
30 Brick

2Q. Other Materials

2R. Roof Shapes
FT Flat
PR Parapet

2S. Roof Materials
01 None Listed

2T. Roof Features

2U. Foundation Materials
40 Stone

2V. Porch Type
AW Awning

2W. Plan Code
RC Rectangle

2Z. Sources
Sanborn maps, plat maps, and building permits.



D. Address / Location		
3016	Ohio	Ave.
E. City St. Louis, MO 63118	B. County	191 St. Louis

2I. Owner's Name and Address (if Different)

A. Historic Name	
C. Other Name(s)	

N. Ownership	Private	<input checked="" type="checkbox"/>	Local	<input type="checkbox"/>	Federal	<input type="checkbox"/>	State	<input type="checkbox"/>	Mix	<input type="checkbox"/>
---------------------	---------	-------------------------------------	-------	--------------------------	---------	--------------------------	-------	--------------------------	-----	--------------------------

P. UTM X and Y Coordinates	741580.94594388	4275833.58576507
-----------------------------------	-----------------	------------------

City Parcel Identification Number	198200060	Additional City Identification Number	198200060
--	-----------	--	-----------

2A. Architect / Builder / Designer / Engineer

2B. Architectural Style

2C. Property Type
51 Duplex

2D. Construction Date	c.	1907
2E. Alteration Dates	#Name	2F. Date Rebuilt
		2G. Date Moved
		2H. Demo Date

2J. Historic Function
01 Domestic

2K. Historic Sub-Function
01B Multiple Dwelling

Present Function
01 Domestic
01B Multiple Dwelling

Q. Area(s) of Significance/Contexts
030 Architecture
070 Community Planning and Development

NR Eligibility	Contributing to district
-----------------------	--------------------------

Integrity
Excellent

Survey Report
Dutchtown Survey

Preparer	Survey Date
Historic Preservation Services, LLC	2002 -- 2003

2M. Resource Type	Building
--------------------------	----------

2N. Stories	
Primary Structure	2
Secondary Structure	

2O. Structural Systems
LB Load Bearing Brick

2P. Wall Materials
30 Brick

2Q. Other Materials

2R. Roof Shapes
FT Flat
PR Parapet

2S. Roof Materials
01 None Listed

2T. Roof Features

2U. Foundation Materials
40 Stone

2V. Porch Type
FU Full: Balcony

2W. Plan Code
RC Rectangle

2Z. Sources
Sanborn maps, plat maps, and building permits.



D. Address / Location		
3018	Ohio	Ave.
E. City St. Louis, MO 63118	B. County 191 St. Louis	

2I. Owner's Name and Address (if Different)

A. Historic Name	
C. Other Name(s)	

N. Ownership	Private	<input checked="" type="checkbox"/>	Local	<input type="checkbox"/>	Federal	<input type="checkbox"/>	State	<input type="checkbox"/>	Mix	<input type="checkbox"/>
---------------------	---------	-------------------------------------	-------	--------------------------	---------	--------------------------	-------	--------------------------	-----	--------------------------

P. UTM X and Y Coordinates	741579.205418039	4275821.31406566
-----------------------------------	------------------	------------------

City Parcel Identification Number	198200045	Additional City Identification Number	198200045
--	-----------	--	-----------

--

2A. Architect / Builder / Designer / Engineer
F. E. A. Darr (1908)

2B. Architectural Style
Unknown

2C. Property Type

2D. Construction Date	1908
------------------------------	------

2E. Alteration Dates	#Name	2F. Date Rebuilt	
		2G. Date Moved	
		2H. Demo Date	

2J. Historic Function
01 Domestic

2K. Historic Sub-Function
01B Multiple Dwelling

Present Function
01 Domestic

Q. Area(s) of Significance/Contexts
030 Architecture
070 Community Planning and Development

NR Eligibility	Contributing to district
-----------------------	--------------------------

Integrity
Good to Fair

Survey Report
Dutchtown Survey

Preparer	Survey Date
Historic Preservation Services, LLC	2002 -- 2003

2M. Resource Type	Building
--------------------------	----------

2N. Stories
Primary Structure
Secondary Structure

2O. Structural Systems
UD Undetermined

2P. Wall Materials
01 None Listed

2Q. Other Materials

2R. Roof Shapes
01 None Listed

2S. Roof Materials
01 None Listed

2T. Roof Features

2U. Foundation Materials
01 None Listed

2V. Porch Type
01 None Listed

2W. Plan Code
01 None Listed

2Z. Sources
Sanborn maps, plat maps, and building permits.





D. Address / Location		
3023	Ohio	Ave.
E. City	St. Louis, MO 63118	B. County 191 St. Louis

2I. Owner's Name and Address (if Different)

A. Historic Name	
C. Other Name(s)	

N. Ownership	Private	<input checked="" type="checkbox"/>	Local	<input type="checkbox"/>	Federal	<input type="checkbox"/>	State	<input type="checkbox"/>	Mix	<input type="checkbox"/>
---------------------	---------	-------------------------------------	-------	--------------------------	---------	--------------------------	-------	--------------------------	-----	--------------------------

P. UTM X and Y Coordinates	741524.239594509	4275838.2705483
-----------------------------------	------------------	-----------------

City Parcel Identification Number	198300140	Additional City Identification Number	198300140
--	-----------	--	-----------

2A. Architect / Builder / Designer / Engineer

2B. Architectural Style

2C. Property Type
14 Shotgun

2D. Construction Date	c.	1907
2E. Alteration Dates	#Name	2F. Date Rebuilt
		2G. Date Moved
		2H. Demo Date

2J. Historic Function
01 Domestic

2K. Historic Sub-Function

Present Function
01 Domestic

Q. Area(s) of Significance/Contexts
030 Architecture
070 Community Planning and Development

NR Eligibility	Contributing to district
-----------------------	--------------------------

Integrity
Good to Fair

Survey Report
Dutchtown Survey

Preparer	Survey Date
Historic Preservation Services, LLC	2002 -- 2003

2M. Resource Type	Building
--------------------------	----------

2N. Stories	
Primary Structure	1
Secondary Structure	

2O. Structural Systems
LB Load Bearing Brick

2P. Wall Materials
40 Stone
30 Brick

2Q. Other Materials

2R. Roof Shapes
FT Flat
PR Parapet

2S. Roof Materials
01 None Listed

2T. Roof Features

2U. Foundation Materials
40 Stone

2V. Porch Type
OB Other Bay

2W. Plan Code
LS L-Shape

2Z. Sources
Sanborn maps, plat maps, and building permits.



D. Address / Location		
3024	Ohio	Ave.
E. City	St. Louis, MO 63118	B. County 191 St. Louis

2I. Owner's Name and Address (if Different)

A. Historic Name	
C. Other Name(s)	

N. Ownership	Private	<input checked="" type="checkbox"/>	Local	<input type="checkbox"/>	Federal	<input type="checkbox"/>	State	<input type="checkbox"/>	Mix	<input type="checkbox"/>
---------------------	---------	-------------------------------------	-------	--------------------------	---------	--------------------------	-------	--------------------------	-----	--------------------------

P. UTM X and Y Coordinates	741577.406173658	4275808.8589654
-----------------------------------	------------------	-----------------

City Parcel Identification Number	198200030	Additional City Identification Number	198200030
--	-----------	--	-----------

2A. Architect / Builder / Designer / Engineer

2B. Architectural Style

2C. Property Type
19 Side Hall

2D. Construction Date	c.	1907
2E. Alteration Dates	#Name	2F. Date Rebuilt
		2G. Date Moved
		2H. Demo Date

2J. Historic Function
01 Domestic

2K. Historic Sub-Function

Present Function
01 Domestic

Q. Area(s) of Significance/Contexts
030 Architecture
070 Community Planning and Development

NR Eligibility	Contributing to district
-----------------------	--------------------------

Integrity
Good to Fair

Survey Report
Dutchtown Survey

Preparer	Survey Date
Historic Preservation Services, LLC	2002 -- 2003

2M. Resource Type	Building
--------------------------	----------

2N. Stories	
Primary Structure	2
Secondary Structure	

2O. Structural Systems
LB Load Bearing Brick

2P. Wall Materials
30 Brick

2Q. Other Materials

2R. Roof Shapes
FT Flat
PR Parapet

2S. Roof Materials
01 None Listed

2T. Roof Features

2U. Foundation Materials
40 Stone

2V. Porch Type
SI Side

2W. Plan Code
RC Rectangle

2Z. Sources
Sanborn maps, plat maps, and building permits.



D. Address / Location		
3025	Ohio	Ave.
E. City	St. Louis, MO 63118	B. County 191 St. Louis

2I. Owner's Name and Address (if Different)

A. Historic Name	
C. Other Name(s)	

N. Ownership	Private	<input checked="" type="checkbox"/>	Local	<input type="checkbox"/>	Federal	<input type="checkbox"/>	State	<input type="checkbox"/>	Mix	<input type="checkbox"/>
---------------------	---------	-------------------------------------	-------	--------------------------	---------	--------------------------	-------	--------------------------	-----	--------------------------

P. UTM X and Y Coordinates	741525.777600829	4275829.60065549
-----------------------------------	------------------	------------------

City Parcel Identification Number	198300150	Additional City Identification Number	198300150
--	-----------	--	-----------

2A. Architect / Builder / Designer / Engineer
Wm. Cuba (1911)

2B. Architectural Style

2C. Property Type
52 2-Family Flat

2D. Construction Date	1911		
2E. Alteration Dates	#Name	2F. Date Rebuilt	
		2G. Date Moved	
		2H. Demo Date	

2J. Historic Function
01 Domestic

2K. Historic Sub-Function
01B Multiple Dwelling

Present Function
01 Domestic
01B Multiple Dwelling

Q. Area(s) of Significance/Contexts
030 Architecture
070 Community Planning and Development

NR Eligibility	Non-contributing to district
-----------------------	------------------------------

Integrity
Poor

Survey Report
Dutchtown Survey

Preparer	Survey Date
Historic Preservation Services, LLC	2002 -- 2003

2M. Resource Type	Building
--------------------------	----------

2N. Stories	
Primary Structure	2
Secondary Structure	

2O. Structural Systems
LB Load Bearing Brick

2P. Wall Materials
30 Brick

2Q. Other Materials

2R. Roof Shapes
FT Flat
PR Parapet

2S. Roof Materials
01 None Listed

2T. Roof Features

2U. Foundation Materials
40 Stone

2V. Porch Type
AW Awning

2W. Plan Code
RC Rectangle

2Z. Sources
Sanborn maps, plat maps, and building permits.



D. Address / Location		
3113-15	Ohio	Ave.
E. City St. Louis, MO 63118	B. County 191 St. Louis	

2I. Owner's Name and Address (if Different)

A. Historic Name	
C. Other Name(s)	

N. Ownership	Private	<input checked="" type="checkbox"/>	Local	<input type="checkbox"/>	Federal	<input type="checkbox"/>	State	<input type="checkbox"/>	Mix	<input type="checkbox"/>
---------------------	---------	-------------------------------------	-------	--------------------------	---------	--------------------------	-------	--------------------------	-----	--------------------------

P. UTM X and Y Coordinates	741522.08575948	4275729.01763009
-----------------------------------	-----------------	------------------

City Parcel Identification Number	175800080	Additional City Identification Number	175800080
--	-----------	--	-----------

2A. Architect / Builder / Designer / Engineer

2B. Architectural Style
43 Second Empire Mansard

2C. Property Type
59 Multi-Family Undetermined

2D. Construction Date	c.	1895
2E. Alteration Dates	#Name	2F. Date Rebuilt
		2G. Date Moved
		2H. Demo Date

2J. Historic Function
02 Commerce/Trade
01 Domestic

2K. Historic Sub-Function

Present Function
18 Unknown

Q. Area(s) of Significance/Contexts
030 Architecture
070 Community Planning and Development

NR Eligibility	Contributing to district
-----------------------	--------------------------

Integrity
Excellent

Survey Report
Dutchtown Survey

Preparer	Survey Date
Historic Preservation Services, LLC	2002 -- 2003

2M. Resource Type	Building
--------------------------	----------

2N. Stories	
Primary Structure	2
Secondary Structure	

2O. Structural Systems
LB Load Bearing Brick

2P. Wall Materials
30 Brick

2Q. Other Materials

2R. Roof Shapes
FT Flat
PR Parapet
MN Mansard

2S. Roof Materials
01 None Listed
99 Other

2T. Roof Features
DR Dormer

2U. Foundation Materials
40 Stone

2V. Porch Type
ST Stoop

2W. Plan Code
IR Irregular

2Z. Sources
Sanborn maps, plat maps, and building permits.



D. Address / Location		
3120	Ohio	Ave.
E. City St. Louis, MO 63118	B. County	191 St. Louis

2I. Owner's Name and Address (if Different)

A. Historic Name	
C. Other Name(s)	

N. Ownership	Private	<input checked="" type="checkbox"/>	Local	<input type="checkbox"/>	Federal	<input type="checkbox"/>	State	<input type="checkbox"/>	Mix	<input type="checkbox"/>
---------------------	---------	-------------------------------------	-------	--------------------------	---------	--------------------------	-------	--------------------------	-----	--------------------------

P. UTM X and Y Coordinates	741564.400891594	4275699.39163896
-----------------------------------	------------------	------------------

City Parcel Identification Number	176000160	Additional City Identification Number	176000160
--	-----------	--	-----------

2A. Architect / Builder / Designer / Engineer

2B. Architectural Style

2C. Property Type
14 Shotgun

2D. Construction Date	c.	1908
2E. Alteration Dates	#Name	2F. Date Rebuilt
		2G. Date Moved
		2H. Demo Date

2J. Historic Function
01 Domestic

2K. Historic Sub-Function
01A Single Dwelling

Present Function
01 Domestic
01A Single Dwelling

Q. Area(s) of Significance/Contexts
030 Architecture
070 Community Planning and Development

NR Eligibility	Contributing to district
-----------------------	--------------------------

Integrity
Excellent

Survey Report
Dutchtown Survey

Preparer	Survey Date
Historic Preservation Services, LLC	2002 -- 2003

2M. Resource Type	Building
--------------------------	----------

2N. Stories	
Primary Structure	1
Secondary Structure	

2O. Structural Systems
UD Undetermined

2P. Wall Materials
30 Brick

2Q. Other Materials

2R. Roof Shapes
FT Flat
PR Parapet

2S. Roof Materials
01 None Listed

2T. Roof Features

2U. Foundation Materials
40 Stone

2V. Porch Type
OB Other Bay: Awning

2W. Plan Code
LS L-Shape

2Z. Sources
Sanborn maps, plat maps, and building permits.



D. Address / Location		
3124	Ohio	Ave.
E. City St. Louis, MO 63118	B. County	191 St. Louis

2I. Owner's Name and Address (if Different)

A. Historic Name	
C. Other Name(s)	

N. Ownership	Private	<input checked="" type="checkbox"/>	Local	<input type="checkbox"/>	Federal	<input type="checkbox"/>	State	<input type="checkbox"/>	Mix	<input type="checkbox"/>
---------------------	---------	-------------------------------------	-------	--------------------------	---------	--------------------------	-------	--------------------------	-----	--------------------------

P. UTM X and Y Coordinates	741562.743615245	4275686.59723591
-----------------------------------	------------------	------------------

City Parcel Identification Number	176000150	Additional City Identification Number	176000150
--	-----------	--	-----------

2A. Architect / Builder / Designer / Engineer
Beckmeyer & Schroeder (1900)

2B. Architectural Style

2C. Property Type
52 Two-Family Flat

2D. Construction Date		1900
2E. Alteration Dates	#Name	2F. Date Rebuilt
		2G. Date Moved
		2H. Demo Date

2J. Historic Function
01 Domestic

2K. Historic Sub-Function
01B Multiple Dwelling

Present Function
01 Domestic
01B Multiple Dwelling

Q. Area(s) of Significance/Contexts
030 Architecture
070 Community Planning and Development

NR Eligibility	Contributing to district
-----------------------	--------------------------

Integrity
Good to Fair

Survey Report
Dutchtown Survey

Preparer	Survey Date
Historic Preservation Services, LLC	2002 -- 2003

2M. Resource Type	Building
--------------------------	----------

2N. Stories	
Primary Structure	2
Secondary Structure	

2O. Structural Systems
UD Undetermined

2P. Wall Materials
30 Brick

2Q. Other Materials

2R. Roof Shapes
FT Flat
PR Parapet

2S. Roof Materials
01 None Listed

2T. Roof Features

2U. Foundation Materials
40 Stone

2V. Porch Type
R1 Recessed-1 Story

2W. Plan Code
RC Rectangle

2Z. Sources
Sanborn maps, plat maps, and building permits.



D. Address / Location		
3128	Ohio	Ave.
E. City St. Louis, MO 63118	B. County	191 St. Louis

2I. Owner's Name and Address (if Different)

A. Historic Name	
C. Other Name(s)	

N. Ownership	Private	<input checked="" type="checkbox"/>	Local	<input type="checkbox"/>	Federal	<input type="checkbox"/>	State	<input type="checkbox"/>	Mix	<input type="checkbox"/>
---------------------	---------	-------------------------------------	-------	--------------------------	---------	--------------------------	-------	--------------------------	-----	--------------------------

P. UTM X and Y Coordinates	741561.544660823	4275676.74467612
-----------------------------------	------------------	------------------

City Parcel Identification Number	176000140	Additional City Identification Number	176000140
--	-----------	--	-----------

2A. Architect / Builder / Designer / Engineer

2B. Architectural Style
43 Second Empire Mansard

2C. Property Type
52 Two-Family Flat

2D. Construction Date	c.	1908
2E. Alteration Dates	#Name	2F. Date Rebuilt
		2G. Date Moved
		2H. Demo Date

2J. Historic Function
01 Domestic

2K. Historic Sub-Function
01B Multiple Dwelling

Present Function
01 Domestic
01B Multiple Dwelling

Q. Area(s) of Significance/Contexts
030 Architecture
070 Community Planning and Development

NR Eligibility	Contributing to district
-----------------------	--------------------------

Integrity
Good to Fair

Survey Report
Dutchtown Survey

Preparer	Survey Date
Historic Preservation Services, LLC	2002 -- 2003

2M. Resource Type	Building
--------------------------	----------

2N. Stories	
Primary Structure	3
Secondary Structure	

2O. Structural Systems
UD Undetermined

2P. Wall Materials
30 Brick

2Q. Other Materials

2R. Roof Shapes
FT Flat
MN Mansard
GB Gable

2S. Roof Materials
01 None Listed
99 Other: Composition Shingle

2T. Roof Features
DR Dormer: Hipped

2U. Foundation Materials
40 Stone

2V. Porch Type
R1 Recessed-1 Story

2W. Plan Code
RC Rectangle

2Z. Sources
Sanborn maps, plat maps, and building permits.



D. Address / Location		
3129	Ohio	Ave.
E. City St. Louis, MO 63118	B. County 191 St. Louis	

2I. Owner's Name and Address (if Different)

A. Historic Name	
C. Other Name(s)	

N. Ownership	Private	<input checked="" type="checkbox"/>	Local	<input type="checkbox"/>	Federal	<input type="checkbox"/>	State	<input type="checkbox"/>	Mix	<input type="checkbox"/>
---------------------	---------	-------------------------------------	-------	--------------------------	---------	--------------------------	-------	--------------------------	-----	--------------------------

P. UTM X and Y Coordinates	741508.399913084	4275698.02387943
-----------------------------------	------------------	------------------

City Parcel Identification Number	175900160	Additional City Identification Number	175900160
--	-----------	--	-----------

2A. Architect / Builder / Designer / Engineer

2B. Architectural Style
90 Mixed

2C. Property Type
56 Triplex

2D. Construction Date	c.	1890
2E. Alteration Dates	#Name	2F. Date Rebuilt
		2G. Date Moved
		2H. Demo Date

2J. Historic Function
01 Domestic

2K. Historic Sub-Function
01B Multiple Dwelling

Present Function
01 Domestic
01B Multiple Dwelling

Q. Area(s) of Significance/Contexts
030 Architecture
070 Community Planning and Development

NR Eligibility	Contributing to district
-----------------------	--------------------------

Integrity
Good to Fair

Survey Report
Dutchtown Survey

Preparer	Survey Date
Historic Preservation Services, LLC	2002 -- 2003

2M. Resource Type	Building
--------------------------	----------

2N. Stories	
Primary Structure	3
Secondary Structure	

2O. Structural Systems
LB Load Bearing Brick

2P. Wall Materials
30 Brick

2Q. Other Materials

2R. Roof Shapes
FT Flat
PR Parapet
MN Mansard

2S. Roof Materials
01 None Listed
22 Shingle Decorative

2T. Roof Features
DR Dormer

2U. Foundation Materials
40 Stone

2V. Porch Type
ST Stoop

2W. Plan Code
LS L-Shape

2Z. Sources
Sanborn maps, plat maps, and building permits.



OHIO AVE

D. Address / Location		
3130	Ohio	Ave.
E. City	St. Louis, MO 63118	B. County 191 St. Louis

2I. Owner's Name and Address (if Different)

A. Historic Name	
C. Other Name(s)	

N. Ownership	Private	<input checked="" type="checkbox"/>	Local	<input type="checkbox"/>	Federal	<input type="checkbox"/>	State	<input type="checkbox"/>	Mix	<input type="checkbox"/>
---------------------	---------	-------------------------------------	-------	--------------------------	---------	--------------------------	-------	--------------------------	-----	--------------------------

P. UTM X and Y Coordinates	741560.175665628	4275666.68161955
-----------------------------------	------------------	------------------

City Parcel Identification Number	176000130	Additional City Identification Number	176000130
--	-----------	--	-----------

2A. Architect / Builder / Designer / Engineer

2B. Architectural Style

2C. Property Type
52 Two-Family Flat

2D. Construction Date	1925		
2E. Alteration Dates	#Name	2F. Date Rebuilt	
		2G. Date Moved	
		2H. Demo Date	

2J. Historic Function
01 Domestic

2K. Historic Sub-Function
01B Multiple Dwelling

Present Function
01 Domestic
01B Multiple Dwelling

Q. Area(s) of Significance/Contexts
030 Architecture
070 Community Planning and Development

NR Eligibility	Contributing to district
-----------------------	--------------------------

Integrity
Good to Fair

Survey Report
Dutchtown Survey

Preparer	Survey Date
Historic Preservation Services, LLC	2002 -- 2003

2M. Resource Type	Building
--------------------------	----------

2N. Stories	
Primary Structure	2
Secondary Structure	

2O. Structural Systems
UD Undetermined

2P. Wall Materials
30 Brick

2Q. Other Materials

2R. Roof Shapes
FT Flat
PR Parapet

2S. Roof Materials
01 None Listed
99 Other: Composition Shingle

2T. Roof Features

2U. Foundation Materials
40 Stone

2V. Porch Type
OB Other Bay: Gable

2W. Plan Code
RC Rectangle

2Z. Sources
Sanborn maps, plat maps, and building permits.



D. Address / Location		
3131	Ohio	Ave.
E. City St. Louis, MO 63118	B. County 191 St. Louis	

2I. Owner's Name and Address (if Different)

A. Historic Name	
C. Other Name(s)	

N. Ownership	Private	<input checked="" type="checkbox"/>	Local	<input type="checkbox"/>	Federal	<input type="checkbox"/>	State	<input type="checkbox"/>	Mix	<input type="checkbox"/>
---------------------	---------	-------------------------------------	-------	--------------------------	---------	--------------------------	-------	--------------------------	-----	--------------------------

P. UTM X and Y Coordinates	741507.55040319	4275690.33526172
-----------------------------------	-----------------	------------------

City Parcel Identification Number	175900170	Additional City Identification Number	175900170
--	-----------	--	-----------

2A. Architect / Builder / Designer / Engineer

2B. Architectural Style
43 Second Empire Mansard

2C. Property Type
50 Row House

2D. Construction Date	c.	1908
2E. Alteration Dates	#Name	2F. Date Rebuilt
		2G. Date Moved
		2H. Demo Date

2J. Historic Function
01 Domestic

2K. Historic Sub-Function
01B Multiple Dwelling

Present Function
01 Domestic
01B Multiple Dwelling

Q. Area(s) of Significance/Contexts
030 Architecture
070 Community Planning and Development

NR Eligibility	Contributing to district
-----------------------	--------------------------

Integrity
Good to Fair

Survey Report
Dutchtown Survey

Preparer	Survey Date
Historic Preservation Services, LLC	2002 -- 2003

2M. Resource Type	Building
--------------------------	----------

2N. Stories	
Primary Structure	3
Secondary Structure	

2O. Structural Systems
UD Undetermined

2P. Wall Materials
30 Brick

2Q. Other Materials

2R. Roof Shapes
FT Flat
PR Parapet
MN Mansard

2S. Roof Materials
01 None Listed
99 Other: Siding

2T. Roof Features
DR Dormer

2U. Foundation Materials
40 Stone

2V. Porch Type
SI Side

2W. Plan Code
RC Rectangle

2Z. Sources
Sanborn maps, plat maps, and building permits.





D. Address / Location		
3133	Ohio	Ave.
E. City St. Louis, MO 63118	B. County 191 St. Louis	

2I. Owner's Name and Address (if Different)

A. Historic Name	
C. Other Name(s)	

N. Ownership	Private	<input checked="" type="checkbox"/>	Local	<input type="checkbox"/>	Federal	<input type="checkbox"/>	State	<input type="checkbox"/>	Mix	<input type="checkbox"/>
---------------------	---------	-------------------------------------	-------	--------------------------	---------	--------------------------	-------	--------------------------	-----	--------------------------

P. UTM X and Y Coordinates	741506.664244237	4275684.49254921
-----------------------------------	------------------	------------------

City Parcel Identification Number	175900180	Additional City Identification Number	175900180
--	-----------	--	-----------

2A. Architect / Builder / Designer / Engineer
Wm. Voelpels & Son (1906)
Fred Scholl (1913)

2B. Architectural Style

2C. Property Type
52 2-Family Flat

2D. Construction Date	1906		
2E. Alteration Dates	#Name	2F. Date Rebuilt	
		2G. Date Moved	
		2H. Demo Date	

2J. Historic Function
01 Domestic

2K. Historic Sub-Function
01B Multiple Dwelling

Present Function
01 Domestic
01B Multiple Dwelling

Q. Area(s) of Significance/Contexts
030 Architecture
070 Community Planning and Development

NR Eligibility	Contributing to district
-----------------------	--------------------------

Integrity
Excellent

Survey Report
Dutchtown Survey

Preparer	Survey Date
Historic Preservation Services, LLC	2002 -- 2003

2M. Resource Type	Building
--------------------------	----------

2N. Stories	
Primary Structure	2
Secondary Structure	

2O. Structural Systems
LB Load Bearing Brick

2P. Wall Materials
30 Brick

2Q. Other Materials

2R. Roof Shapes
FT Flat
PR Parapet

2S. Roof Materials
01 None Listed

2T. Roof Features

2U. Foundation Materials
40 Stone

2V. Porch Type
AW Awning

2W. Plan Code
RC Rectangle

2Z. Sources
Sanborn maps, plat maps, and building permits.



D. Address / Location		
3134	Ohio	Ave.
E. City St. Louis, MO 63118	B. County	191 St. Louis

2I. Owner's Name and Address (if Different)

A. Historic Name	
C. Other Name(s)	

N. Ownership	Private	<input checked="" type="checkbox"/>	Local	<input type="checkbox"/>	Federal	<input type="checkbox"/>	State	<input type="checkbox"/>	Mix	<input type="checkbox"/>
---------------------	---------	-------------------------------------	-------	--------------------------	---------	--------------------------	-------	--------------------------	-----	--------------------------

P. UTM X and Y Coordinates	741559.290066589	4275658.12446228
-----------------------------------	------------------	------------------

City Parcel Identification Number	176000120	Additional City Identification Number	176000120
--	-----------	--	-----------

2A. Architect / Builder / Designer / Engineer

2B. Architectural Style

2C. Property Type
52 Two-Family Flat

2D. Construction Date	c.	1908
2E. Alteration Dates	#Name	2F. Date Rebuilt
		2G. Date Moved
		2H. Demo Date

2J. Historic Function
01 Domestic

2K. Historic Sub-Function
01B Multiple Dwelling

Present Function
01 Domestic
01B Multiple Dwelling

Q. Area(s) of Significance/Contexts
030 Architecture
070 Community Planning and Development

NR Eligibility	Contributing to district
-----------------------	--------------------------

Integrity
Good to Fair

Survey Report
Dutchtown Survey

Preparer	Survey Date
Historic Preservation Services, LLC	2002 -- 2003

2M. Resource Type	Building
--------------------------	----------

2N. Stories	
Primary Structure	2
Secondary Structure	

2O. Structural Systems
UD Undetermined

2P. Wall Materials
30 Brick

2Q. Other Materials

2R. Roof Shapes
FT Flat
PR Parapet
OT Other: Half-hipped

2S. Roof Materials
01 None Listed
99 Other: Composition Shingle

2T. Roof Features

2U. Foundation Materials
40 Stone

2V. Porch Type
R1 Recessed-1 Story

2W. Plan Code
LS L-Shape

2Z. Sources
Sanborn maps, plat maps, and building permits.



D. Address / Location		
3136-38	Ohio	Ave.
E. City St. Louis, MO 63118	B. County	191 St. Louis

2I. Owner's Name and Address (if Different)

A. Historic Name	
C. Other Name(s)	

N. Ownership	Private	<input checked="" type="checkbox"/>	Local	<input type="checkbox"/>	Federal	<input type="checkbox"/>	State	<input type="checkbox"/>	Mix	<input type="checkbox"/>
---------------------	---------	-------------------------------------	-------	--------------------------	---------	--------------------------	-------	--------------------------	-----	--------------------------

P. UTM X and Y Coordinates	741557.696165023	4275646.36928808
-----------------------------------	------------------	------------------

City Parcel Identification Number	176000110	Additional City Identification Number	176000110
--	-----------	--	-----------

2A. Architect / Builder / Designer / Engineer
Wm. Gruenewald (1908)

2B. Architectural Style
47 Romanesque

2C. Property Type
53 Four-Family Flat

2D. Construction Date	1908
------------------------------	------

2E. Alteration Dates	#Name	2F. Date Rebuilt	
		2G. Date Moved	
		2H. Demo Date	

2J. Historic Function
01 Domestic

2K. Historic Sub-Function
01B Multiple Dwelling

Present Function
01 Domestic
01B Multiple Dwelling

Q. Area(s) of Significance/Contexts
030 Architecture
070 Community Planning and Development

NR Eligibility	Contributing to district
-----------------------	--------------------------

Integrity
Good to Fair

Survey Report
Dutchtown Survey

Preparer	Survey Date
Historic Preservation Services, LLC	2002 -- 2003

2M. Resource Type	Building
--------------------------	----------

2N. Stories	
Primary Structure	2
Secondary Structure	

2O. Structural Systems
LB Load Bearing Brick

2P. Wall Materials
30 Brick

2Q. Other Materials

2R. Roof Shapes
FT Flat
PR Parapet

2S. Roof Materials
01 None Listed

2T. Roof Features

2U. Foundation Materials
40 Stone

2V. Porch Type
R1 Recessed-1 Story

2W. Plan Code
RC Rectangle

2Z. Sources
Sanborn maps, plat maps, and building permits.





D. Address / Location		
3137	Ohio	Ave.
E. City St. Louis, MO 63118	B. County 191 St. Louis	

2I. Owner's Name and Address (if Different)

A. Historic Name	
C. Other Name(s)	

N. Ownership	Private	<input checked="" type="checkbox"/>	Local	<input type="checkbox"/>	Federal	<input type="checkbox"/>	State	<input type="checkbox"/>	Mix	<input type="checkbox"/>
---------------------	---------	-------------------------------------	-------	--------------------------	---------	--------------------------	-------	--------------------------	-----	--------------------------

P. UTM X and Y Coordinates	741505.863451119	4275678.95270681
-----------------------------------	------------------	------------------

City Parcel Identification Number	175900190	Additional City Identification Number	175900190
--	-----------	--	-----------

2A. Architect / Builder / Designer / Engineer

2B. Architectural Style
43 Second Empire Mansard

2C. Property Type
52 Two-Family Flat

2D. Construction Date	c.	1908
2E. Alteration Dates	#Name	2F. Date Rebuilt
		2G. Date Moved
		2H. Demo Date

2J. Historic Function
01 Domestic

2K. Historic Sub-Function
01B Multiple Dwelling

Present Function
01 Domestic
01B Multiple Dwelling

Q. Area(s) of Significance/Contexts
030 Architecture
070 Community Planning and Development

NR Eligibility	Contributing to district
-----------------------	--------------------------

Integrity
Excellent

Survey Report
Dutchtown Survey

Preparer	Survey Date
Historic Preservation Services, LLC	2002 -- 2003

2M. Resource Type	Building
--------------------------	----------

2N. Stories	
Primary Structure	2
Secondary Structure	

2O. Structural Systems
UD Undetermined

2P. Wall Materials
30 Brick

2Q. Other Materials

2R. Roof Shapes
FT Flat
PR Parapet
MN Mansard

2S. Roof Materials
01 None Listed
99 Other: Composition Shingle

2T. Roof Features
DR Dormer: Gable

2U. Foundation Materials
40 Stone

2V. Porch Type
SI Side: Stoop

2W. Plan Code
LS L-Shape

2Z. Sources
Sanborn maps, plat maps, and building permits.





D. Address / Location		
3139	Ohio	Ave.
E. City	St. Louis, MO 63118	B. County 191 St. Louis

2I. Owner's Name and Address (if Different)

A. Historic Name	
C. Other Name(s)	

N. Ownership	Private	<input checked="" type="checkbox"/>	Local	<input type="checkbox"/>	Federal	<input type="checkbox"/>	State	<input type="checkbox"/>	Mix	<input type="checkbox"/>
---------------------	---------	-------------------------------------	-------	--------------------------	---------	--------------------------	-------	--------------------------	-----	--------------------------

P. UTM X and Y Coordinates	741505.210342556	4275672.80382836
-----------------------------------	------------------	------------------

City Parcel Identification Number	175900200	Additional City Identification Number	175900200
--	-----------	--	-----------

2A. Architect / Builder / Designer / Engineer
Fred Zwecki (1901)
F. Zwicky (1903)

2B. Architectural Style

2C. Property Type
19 Side Hall

2D. Construction Date	c.	1907
2E. Alteration Dates	#Name	2F. Date Rebuilt
		2G. Date Moved
		2H. Demo Date

2J. Historic Function
01 Domestic

2K. Historic Sub-Function

Present Function
01 Domestic

Q. Area(s) of Significance/Contexts
030 Architecture
070 Community Planning and Development

NR Eligibility	Contributing to district
-----------------------	--------------------------

Integrity
Good to Fair

Survey Report
Dutchtown Survey

Preparer	Survey Date
Historic Preservation Services, LLC	2002 -- 2003

2M. Resource Type	Building
--------------------------	----------

2N. Stories	
Primary Structure	2
Secondary Structure	

2O. Structural Systems
LB Load Bearing Brick

2P. Wall Materials
30 Brick

2Q. Other Materials

2R. Roof Shapes
FT Flat
PR Parapet

2S. Roof Materials
01 None Listed

2T. Roof Features

2U. Foundation Materials
40 Stone

2V. Porch Type
SI Side

2W. Plan Code
RC Rectangle

2Z. Sources
Sanborn maps, plat maps, and building permits.



D. Address / Location		
3142	Ohio	Ave.
E. City St. Louis, MO 63118	B. County	191 St. Louis

2I. Owner's Name and Address (if Different)

A. Historic Name	
C. Other Name(s)	

N. Ownership	Private	<input checked="" type="checkbox"/>	Local	<input type="checkbox"/>	Federal	<input type="checkbox"/>	State	<input type="checkbox"/>	Mix	<input type="checkbox"/>
---------------------	---------	-------------------------------------	-------	--------------------------	---------	--------------------------	-------	--------------------------	-----	--------------------------

P. UTM X and Y Coordinates	741556.238833365	4275633.9027466
-----------------------------------	------------------	-----------------

City Parcel Identification Number	176000090	Additional City Identification Number	176000090
--	-----------	--	-----------

2A. Architect / Builder / Designer / Engineer
Wm. Cuba (1909)
L. Schulz (1914)

2B. Architectural Style

2C. Property Type
52 Two-Family Flat

2D. Construction Date	1909		
2E. Alteration Dates	#Name	2F. Date Rebuilt	
		2G. Date Moved	
		2H. Demo Date	

2J. Historic Function
01 Domestic

2K. Historic Sub-Function
01B Multiple Dwelling

Present Function
01 Domestic
01B Multiple Dwelling

Q. Area(s) of Significance/Contexts
030 Architecture
070 Community Planning and Development

NR Eligibility	Contributing to district
-----------------------	--------------------------

Integrity
Good to Fair

Survey Report
Dutchtown Survey

Preparer	Survey Date
Historic Preservation Services, LLC	2002 -- 2003

2M. Resource Type	Building
--------------------------	----------

2N. Stories	
Primary Structure	2
Secondary Structure	

2O. Structural Systems
UD Undetermined

2P. Wall Materials
30 Brick

2Q. Other Materials

2R. Roof Shapes
FT Flat
PR Parapet

2S. Roof Materials
01 None Listed

2T. Roof Features

2U. Foundation Materials
40 Stone

2V. Porch Type
R1 Recessed-1 Story

2W. Plan Code
RC Rectangle

2Z. Sources
Sanborn maps, plat maps, and building permits.



D. Address / Location		
3144	Ohio	Ave.
E. City St. Louis, MO 63118	B. County	191 St. Louis

2I. Owner's Name and Address (if Different)

A. Historic Name	
C. Other Name(s)	

N. Ownership	Private	<input checked="" type="checkbox"/>	Local	<input type="checkbox"/>	Federal	<input type="checkbox"/>	State	<input type="checkbox"/>	Mix	<input type="checkbox"/>
---------------------	---------	-------------------------------------	-------	--------------------------	---------	--------------------------	-------	--------------------------	-----	--------------------------

P. UTM X and Y Coordinates	741555.144811412	4275625.09830254
-----------------------------------	------------------	------------------

City Parcel Identification Number	176000080	Additional City Identification Number	176000080
--	-----------	--	-----------

2A. Architect / Builder / Designer / Engineer
J. Walshauser (1905)
Aug. Kopf (1922)

2B. Architectural Style

2C. Property Type
52 Two-Family Flat

2D. Construction Date	1905		
2E. Alteration Dates	#Name	2F. Date Rebuilt	
		2G. Date Moved	
		2H. Demo Date	

2J. Historic Function
01 Domestic

2K. Historic Sub-Function
01B Multiple Dwelling

Present Function
01 Domestic
01B Multiple Dwelling

Q. Area(s) of Significance/Contexts
030 Architecture
070 Community Planning and Development

NR Eligibility	Contributing to district
-----------------------	--------------------------

Integrity
Excellent

Survey Report
Dutchtown Survey

Preparer	Survey Date
Historic Preservation Services, LLC	2002 -- 2003

2M. Resource Type	Building
--------------------------	----------

2N. Stories	
Primary Structure	2
Secondary Structure	

2O. Structural Systems
UD Undetermined

2P. Wall Materials
30 Brick

2Q. Other Materials

2R. Roof Shapes
FT Flat
PR Parapet

2S. Roof Materials
01 None Listed
99 Other: Composition Shingle

2T. Roof Features

2U. Foundation Materials
40 Stone

2V. Porch Type
R1 Recessed-1 Story
OT Other: Rear 2nd-story

2W. Plan Code
RC Rectangle

2Z. Sources
Sanborn maps, plat maps, and building permits.



D. Address / Location		
3149	Ohio	Ave.
E. City	St. Louis, MO 63118	B. County 191 St. Louis

2I. Owner's Name and Address (if Different)

A. Historic Name	
C. Other Name(s)	

N. Ownership	Private	<input checked="" type="checkbox"/>	Local	<input type="checkbox"/>	Federal	<input type="checkbox"/>	State	<input type="checkbox"/>	Mix	<input type="checkbox"/>
---------------------	---------	-------------------------------------	-------	--------------------------	---------	--------------------------	-------	--------------------------	-----	--------------------------

P. UTM X and Y Coordinates	741501.275566195	4275641.69197813
-----------------------------------	------------------	------------------

City Parcel Identification Number	175900240	Additional City Identification Number	175900240
--	-----------	--	-----------

--

2A. Architect / Builder / Designer / Engineer

2B. Architectural Style

2C. Property Type
14 Shotgun

2D. Construction Date	c.	1908
2E. Alteration Dates	#Name	2F. Date Rebuilt
		2G. Date Moved
		2H. Demo Date

2J. Historic Function
01 Domestic

2K. Historic Sub-Function
01A Single Dwelling

Present Function
01 Domestic
01A Single Dwelling

Q. Area(s) of Significance/Contexts
030 Architecture
070 Community Planning and Development

NR Eligibility	Contributing to district
-----------------------	--------------------------

Integrity
Good to Fair

Survey Report
Dutchtown Survey

Preparer	Survey Date
Historic Preservation Services, LLC	2002 -- 2003

2M. Resource Type	Building
--------------------------	----------

2N. Stories	
Primary Structure	1
Secondary Structure	

2O. Structural Systems
UD Undetermined

2P. Wall Materials
30 Brick

2Q. Other Materials

2R. Roof Shapes
FT Flat
PR Parapet

2S. Roof Materials
01 None Listed
99 Other: Composition Shingle

2T. Roof Features

2U. Foundation Materials
40 Stone

2V. Porch Type
OB Other Bay: Gable

2W. Plan Code
LS L-Shape

2Z. Sources
Sanborn maps, plat maps, and building permits.



D. Address / Location		
3150	Ohio	Ave.
E. City	St. Louis, MO 63118	B. County 191 St. Louis

2I. Owner's Name and Address (if Different)

A. Historic Name	
C. Other Name(s)	

N. Ownership	Private	<input checked="" type="checkbox"/>	Local	<input type="checkbox"/>	Federal	<input type="checkbox"/>	State	<input type="checkbox"/>	Mix	<input type="checkbox"/>
---------------------	---------	-------------------------------------	-------	--------------------------	---------	--------------------------	-------	--------------------------	-----	--------------------------

P. UTM X and Y Coordinates	741553.767971787	4275612.57752744
-----------------------------------	------------------	------------------

City Parcel Identification Number	176000060	Additional City Identification Number	176000060
--	-----------	--	-----------

--

2A. Architect / Builder / Designer / Engineer

2B. Architectural Style
90 Mixed

2C. Property Type
56 Triplex

2D. Construction Date	c.	1895
2E. Alteration Dates	#Name	2F. Date Rebuilt
		2G. Date Moved
		2H. Demo Date

2J. Historic Function
01 Domestic

2K. Historic Sub-Function
01B Multiple Dwelling

Present Function
01 Domestic
01B Multiple Dwelling

Q. Area(s) of Significance/Contexts
030 Architecture
070 Community Planning and Development

NR Eligibility	Contributing to district
-----------------------	--------------------------

Integrity
Good to Fair

Survey Report
Dutchtown Survey

Preparer	Survey Date
Historic Preservation Services, LLC	2002 -- 2003

2M. Resource Type	Building
--------------------------	----------

2N. Stories	
Primary Structure	3
Secondary Structure	

2O. Structural Systems
LB Load Bearing Brick

2P. Wall Materials
30 Brick

2Q. Other Materials

2R. Roof Shapes
FT Flat
PR Parapet
MN Mansard

2S. Roof Materials
01 None Listed
99 Other: Composition Shingle

2T. Roof Features
DR Dormer: Half-hipped

2U. Foundation Materials
40 Stone

2V. Porch Type
SI Side: Shed

2W. Plan Code
LS L-Shape

2Z. Sources
Sanborn maps, plat maps, and building permits.



D. Address / Location		
3151	Ohio	Ave.
E. City St. Louis, MO 63118	B. County	191 St. Louis

2I. Owner's Name and Address (if Different)

A. Historic Name	
C. Other Name(s)	

N. Ownership	Private	<input checked="" type="checkbox"/>	Local	<input type="checkbox"/>	Federal	<input type="checkbox"/>	State	<input type="checkbox"/>	Mix	<input type="checkbox"/>
---------------------	---------	-------------------------------------	-------	--------------------------	---------	--------------------------	-------	--------------------------	-----	--------------------------

P. UTM X and Y Coordinates	741500.261105483	4275633.66656329
-----------------------------------	------------------	------------------

City Parcel Identification Number	175900250	Additional City Identification Number	175900250
--	-----------	--	-----------

--

2A. Architect / Builder / Designer / Engineer

2B. Architectural Style

2C. Property Type
14 Shotgun

2D. Construction Date	c.	1910
2E. Alteration Dates	#Name	2F. Date Rebuilt
		2G. Date Moved
		2H. Demo Date

2J. Historic Function
01 Domestic

2K. Historic Sub-Function
01A Single Dwelling

Present Function
01 Domestic
01A Single Dwelling

Q. Area(s) of Significance/Contexts
030 Architecture
070 Community Planning and Development

NR Eligibility	Contributing to district
-----------------------	--------------------------

Integrity
Good to Fair

Survey Report
Dutchtown Survey

Preparer	Survey Date
Historic Preservation Services, LLC	2002 -- 2003

2M. Resource Type	Building
--------------------------	----------

2N. Stories	
Primary Structure	1
Secondary Structure	

2O. Structural Systems
LB Load Bearing Brick

2P. Wall Materials
30 Brick

2Q. Other Materials

2R. Roof Shapes
FT Flat
PR Parapet

2S. Roof Materials
01 None Listed

2T. Roof Features

2U. Foundation Materials
40 Stone

2V. Porch Type
AW Awning

2W. Plan Code
RC Rectangle

2Z. Sources
Sanborn maps, plat maps, and building permits.





D. Address / Location		
3153	Ohio	Ave.
E. City St. Louis, MO 63118	B. County	191 St. Louis

2I. Owner's Name and Address (if Different)

A. Historic Name	
C. Other Name(s)	

N. Ownership	Private	<input checked="" type="checkbox"/>	Local	<input type="checkbox"/>	Federal	<input type="checkbox"/>	State	<input type="checkbox"/>	Mix	<input type="checkbox"/>
---------------------	---------	-------------------------------------	-------	--------------------------	---------	--------------------------	-------	--------------------------	-----	--------------------------

P. UTM X and Y Coordinates	741498.805070175	4275625.57002635
-----------------------------------	------------------	------------------

City Parcel Identification Number	175900260	Additional City Identification Number	175900260
--	-----------	--	-----------

2A. Architect / Builder / Designer / Engineer

2B. Architectural Style
43 Second Empire Mansard

2C. Property Type
52 Two-Family Flat

2D. Construction Date	c.	1908
2E. Alteration Dates	#Name	2F. Date Rebuilt
		2G. Date Moved
		2H. Demo Date

2J. Historic Function
01 Domestic

2K. Historic Sub-Function
01B Multiple Dwelling

Present Function
01 Domestic
01B Multiple Dwelling

Q. Area(s) of Significance/Contexts
030 Architecture
070 Community Planning and Development

NR Eligibility	Contributing to district
-----------------------	--------------------------

Integrity
Good to Fair

Survey Report
Dutchtown Survey

Preparer	Survey Date
Historic Preservation Services, LLC	2002 -- 2003

2M. Resource Type	Building
--------------------------	----------

2N. Stories	
Primary Structure	2
Secondary Structure	

2O. Structural Systems
UD Undetermined

2P. Wall Materials
30 Brick

2Q. Other Materials

2R. Roof Shapes
FT Flat
PR Parapet
MN Mansard

2S. Roof Materials
01 None Listed
99 Other: Composition Shingle

2T. Roof Features
DR Dormer: Pediment

2U. Foundation Materials
40 Stone

2V. Porch Type
SI Side: Stoop

2W. Plan Code
RC Rectangle

2Z. Sources
Sanborn maps, plat maps, and building permits.





D. Address / Location		
3154	Ohio	Ave.
E. City	St. Louis, MO 63118	B. County 191 St. Louis

2I. Owner's Name and Address (if Different)

A. Historic Name	
C. Other Name(s)	

N. Ownership	Private	<input checked="" type="checkbox"/>	Local	<input type="checkbox"/>	Federal	<input type="checkbox"/>	State	<input type="checkbox"/>	Mix	<input type="checkbox"/>
---------------------	---------	-------------------------------------	-------	--------------------------	---------	--------------------------	-------	--------------------------	-----	--------------------------

P. UTM X and Y Coordinates	741552.233884055	4275602.52644835
-----------------------------------	------------------	------------------

City Parcel Identification Number	176000050	Additional City Identification Number	176000050
--	-----------	--	-----------

2A. Architect / Builder / Designer / Engineer

2B. Architectural Style

2C. Property Type
49 Single Family Undetermined

2D. Construction Date	c.	1908
2E. Alteration Dates	#Name	2F. Date Rebuilt
		2G. Date Moved
		2H. Demo Date

2J. Historic Function
01 Domestic

2K. Historic Sub-Function
01A Single Dwelling

Present Function
01 Domestic
01A Single Dwelling

Q. Area(s) of Significance/Contexts
030 Architecture
070 Community Planning and Development

NR Eligibility	Contributing to district
-----------------------	--------------------------

Integrity
Good to Fair

Survey Report
Dutchtown Survey

Preparer	Survey Date
Historic Preservation Services, LLC	2002 -- 2003

2M. Resource Type	Building
--------------------------	----------

2N. Stories	
Primary Structure	1
Secondary Structure	

2O. Structural Systems
UD Undetermined

2P. Wall Materials
92 Vinyl

2Q. Other Materials

2R. Roof Shapes
GB Gable: Side

2S. Roof Materials
99 Other: Composition Shingle

2T. Roof Features

2U. Foundation Materials
40 Stone

2V. Porch Type
ST Stoop

2W. Plan Code
RC Rectangle

2Z. Sources
Sanborn maps, plat maps, and building permits.



D. Address / Location		
3157	Ohio	Ave.
E. City St. Louis, MO 63118	B. County	191 St. Louis

2I. Owner's Name and Address (if Different)

A. Historic Name	
C. Other Name(s)	

N. Ownership	Private	<input checked="" type="checkbox"/>	Local	<input type="checkbox"/>	Federal	<input type="checkbox"/>	State	<input type="checkbox"/>	Mix	<input type="checkbox"/>
---------------------	---------	-------------------------------------	-------	--------------------------	---------	--------------------------	-------	--------------------------	-----	--------------------------

P. UTM X and Y Coordinates	741498.252766945	4275615.08066622
-----------------------------------	------------------	------------------

City Parcel Identification Number	175900270	Additional City Identification Number	175900270
--	-----------	--	-----------

--

2A. Architect / Builder / Designer / Engineer

2B. Architectural Style

2C. Property Type
22 Bungalow/Bungalowoid

2D. Construction Date		MOD
2E. Alteration Dates	#Name	2F. Date Rebuilt
		2G. Date Moved
		2H. Demo Date

2J. Historic Function

2K. Historic Sub-Function

Present Function
01 Domestic

Q. Area(s) of Significance/Contexts
030 Architecture
070 Community Planning and Development

NR Eligibility	Less than 50 years of age
-----------------------	---------------------------

Integrity
Excellent

Survey Report
Dutchtown Survey

Preparer	Survey Date
Historic Preservation Services, LLC	2002 -- 2003

2M. Resource Type	Building
--------------------------	----------

2N. Stories	
Primary Structure	1
Secondary Structure	

2O. Structural Systems
BF Balloon Frame

2P. Wall Materials
30 Brick

2Q. Other Materials

2R. Roof Shapes
HP Hipped

2S. Roof Materials
99 Other: Composition Shingle

2T. Roof Features

2U. Foundation Materials
65 Concrete

2V. Porch Type
AW Awning

2W. Plan Code
RC Rectangle

2Z. Sources
Sanborn maps, plat maps, and building permits.



D. Address / Location		
3158	Ohio	Ave.
E. City St. Louis, MO 63118	B. County 191 St. Louis	

2I. Owner's Name and Address (if Different)

A. Historic Name	
C. Other Name(s)	

N. Ownership	Private	<input checked="" type="checkbox"/>	Local	<input type="checkbox"/>	Federal	<input type="checkbox"/>	State	<input type="checkbox"/>	Mix	<input type="checkbox"/>
---------------------	---------	-------------------------------------	-------	--------------------------	---------	--------------------------	-------	--------------------------	-----	--------------------------

P. UTM X and Y Coordinates	741550.682306135	4275591.13276001
-----------------------------------	------------------	------------------

City Parcel Identification Number	176000040	Additional City Identification Number	176000040
--	-----------	--	-----------

2A. Architect / Builder / Designer / Engineer

2B. Architectural Style
43 Second Empire Mansard

2C. Property Type
52 Two-Family Flat

2D. Construction Date	c.	1908
2E. Alteration Dates	#Name	2F. Date Rebuilt
		2G. Date Moved
		2H. Demo Date

2J. Historic Function
01 Domestic

2K. Historic Sub-Function
01B Multiple Dwelling

Present Function
01 Domestic
01B Multiple Dwelling

Q. Area(s) of Significance/Contexts
030 Architecture
070 Community Planning and Development

NR Eligibility	Contributing to district
-----------------------	--------------------------

Integrity
Good to Fair

Survey Report
Dutchtown Survey

Preparer	Survey Date
Historic Preservation Services, LLC	2002 -- 2003

2M. Resource Type	Building
--------------------------	----------

2N. Stories	
Primary Structure	2
Secondary Structure	

2O. Structural Systems
UD Undetermined

2P. Wall Materials
30 Brick

2Q. Other Materials

2R. Roof Shapes
FT Flat
PR Parapet
MN Mansard

2S. Roof Materials
01 None Listed
01 None Listed

2T. Roof Features

2U. Foundation Materials
40 Stone

2V. Porch Type
SI Side: Stoop

2W. Plan Code
RC Rectangle

2Z. Sources
Sanborn maps, plat maps, and building permits.





D. Address / Location		
3160	Ohio	Ave.
E. City	St. Louis, MO 63118	B. County 191 St. Louis

2I. Owner's Name and Address (if Different)

A. Historic Name	
C. Other Name(s)	

N. Ownership	Private	<input checked="" type="checkbox"/>	Local	<input type="checkbox"/>	Federal	<input type="checkbox"/>	State	<input type="checkbox"/>	Mix	<input type="checkbox"/>
---------------------	---------	-------------------------------------	-------	--------------------------	---------	--------------------------	-------	--------------------------	-----	--------------------------

P. UTM X and Y Coordinates	741549.871771048	4275583.40374478
-----------------------------------	------------------	------------------

City Parcel Identification Number	176000030	Additional City Identification Number	176000030
--	-----------	--	-----------

2A. Architect / Builder / Designer / Engineer
E. H. Halthaus (1904)

2B. Architectural Style

2C. Property Type
52 Two-Family Flat

2D. Construction Date	c.	1908
2E. Alteration Dates	#Name	2F. Date Rebuilt
		2G. Date Moved
		2H. Demo Date

2J. Historic Function
01 Domestic

2K. Historic Sub-Function
01B Multiple Dwelling

Present Function
01 Domestic
01B Multiple Dwelling

Q. Area(s) of Significance/Contexts
030 Architecture
070 Community Planning and Development

NR Eligibility	Contributing to district
-----------------------	--------------------------

Integrity
Good to Fair

Survey Report
Dutchtown Survey

Preparer	Survey Date
Historic Preservation Services, LLC	2002 -- 2003

2M. Resource Type	Building
--------------------------	----------

2N. Stories	
Primary Structure	2
Secondary Structure	

2O. Structural Systems
UD Undetermined

2P. Wall Materials
30 Brick

2Q. Other Materials

2R. Roof Shapes
FT Flat
PR Parapet

2S. Roof Materials
01 None Listed

2T. Roof Features

2U. Foundation Materials
40 Stone

2V. Porch Type
SI Side

2W. Plan Code
RC Rectangle

2Z. Sources
Sanborn maps, plat maps, and building permits.





D. Address / Location		
3161	Ohio	Ave.
E. City St. Louis, MO 63118	B. County	191 St. Louis

2I. Owner's Name and Address (if Different)

A. Historic Name	
C. Other Name(s)	

N. Ownership	Private	<input checked="" type="checkbox"/>	Local	<input type="checkbox"/>	Federal	<input type="checkbox"/>	State	<input type="checkbox"/>	Mix	<input type="checkbox"/>
---------------------	---------	-------------------------------------	-------	--------------------------	---------	--------------------------	-------	--------------------------	-----	--------------------------

P. UTM X and Y Coordinates	741496.460552766	4275603.29263172
-----------------------------------	------------------	------------------

City Parcel Identification Number	175900280	Additional City Identification Number	175900280
--	-----------	--	-----------

2A. Architect / Builder / Designer / Engineer

2B. Architectural Style

2C. Property Type
00 Central Passage-Single Pile

2D. Construction Date	c.	1955
2E. Alteration Dates	#Name	2F. Date Rebuilt
		2G. Date Moved
		2H. Demo Date

2J. Historic Function

2K. Historic Sub-Function

Present Function
01 Domestic
01A Single Dwelling

Q. Area(s) of Significance/Contexts
030 Architecture
070 Community Planning and Development

NR Eligibility	Less than 50 years of age
-----------------------	---------------------------

Integrity
Excellent

Survey Report
Dutchtown Survey

Preparer	Survey Date
Historic Preservation Services, LLC	2002 -- 2003

2M. Resource Type	Building
--------------------------	----------

2N. Stories	
Primary Structure	1
Secondary Structure	

2O. Structural Systems
BF Balloon Frame

2P. Wall Materials
30 Brick

2Q. Other Materials

2R. Roof Shapes
GT Gablet

2S. Roof Materials
99 Other: Composition Shingle

2T. Roof Features

2U. Foundation Materials
65 Concrete

2V. Porch Type
ST Stoop

2W. Plan Code
RC Rectangle

2Z. Sources
Sanborn maps, plat maps, and building permits.





D. Address / Location		
3162	Ohio	Ave.
E. City St. Louis, MO 63118	B. County 191 St. Louis	

2I. Owner's Name and Address (if Different)

A. Historic Name	
C. Other Name(s)	

N. Ownership	Private	<input checked="" type="checkbox"/>	Local	<input type="checkbox"/>	Federal	<input type="checkbox"/>	State	<input type="checkbox"/>	Mix	<input type="checkbox"/>
---------------------	---------	-------------------------------------	-------	--------------------------	---------	--------------------------	-------	--------------------------	-----	--------------------------

P. UTM X and Y Coordinates	741549.037637208	4275575.32725598
-----------------------------------	------------------	------------------

City Parcel Identification Number	176000020	Additional City Identification Number	176000020
--	-----------	--	-----------

2A. Architect / Builder / Designer / Engineer

2B. Architectural Style
43 Second Empire Mansard

2C. Property Type
52 Two-Family Flat

2D. Construction Date	c.	1908
2E. Alteration Dates	#Name	2F. Date Rebuilt
		2G. Date Moved
		2H. Demo Date

2J. Historic Function
01 Domestic

2K. Historic Sub-Function
01B Multiple Dwelling

Present Function
01 Domestic
01B Multiple Dwelling

Q. Area(s) of Significance/Contexts
030 Architecture
070 Community Planning and Development

NR Eligibility	Contributing to district
-----------------------	--------------------------

Integrity
Excellent

Survey Report
Dutchtown Survey

Preparer	Survey Date
Historic Preservation Services, LLC	2002 -- 2003

2M. Resource Type	Building
--------------------------	----------

2N. Stories	
Primary Structure	2
Secondary Structure	

2O. Structural Systems
UD Undetermined

2P. Wall Materials
30 Brick

2Q. Other Materials

2R. Roof Shapes
FT Flat
PR Parapet
MN Mansard

2S. Roof Materials
01 None Listed
22 Shingle Decorative
99 Other: Composition Shingle

2T. Roof Features
DR Dormer: Semi-circular

2U. Foundation Materials
40 Stone

2V. Porch Type
SI Side: Half-hipped

2W. Plan Code
RC Rectangle

2Z. Sources
Sanborn maps, plat maps, and building permits.





D. Address / Location		
3164	Ohio	Ave.
E. City St. Louis, MO 63118	B. County	191 St. Louis

2I. Owner's Name and Address (if Different)

A. Historic Name	
C. Other Name(s)	

N. Ownership	Private	<input checked="" type="checkbox"/>	Local	<input type="checkbox"/>	Federal	<input type="checkbox"/>	State	<input type="checkbox"/>	Mix	<input type="checkbox"/>
---------------------	---------	-------------------------------------	-------	--------------------------	---------	--------------------------	-------	--------------------------	-----	--------------------------

P. UTM X and Y Coordinates	741547.507975538	4275564.16876731
-----------------------------------	------------------	------------------

City Parcel Identification Number	176000010	Additional City Identification Number	176000010
--	-----------	--	-----------

2A. Architect / Builder / Designer / Engineer

2B. Architectural Style

2C. Property Type
52 Two-Family Flat

2D. Construction Date	c.	1908
2E. Alteration Dates	#Name	2F. Date Rebuilt
		2G. Date Moved
		2H. Demo Date

2J. Historic Function
01 Domestic

2K. Historic Sub-Function
01B Multiple Dwelling

Present Function
01 Domestic
01B Multiple Dwelling

Q. Area(s) of Significance/Contexts
030 Architecture
070 Community Planning and Development

NR Eligibility	Contributing to district
-----------------------	--------------------------

Integrity
Excellent

Survey Report
Dutchtown Survey

Preparer	Survey Date
Historic Preservation Services, LLC	2002 -- 2003

2M. Resource Type	Building
--------------------------	----------

2N. Stories	
Primary Structure	2
Secondary Structure	

2O. Structural Systems
UD Undetermined

2P. Wall Materials
30 Brick

2Q. Other Materials

2R. Roof Shapes
FT Flat
PR Parapet

2S. Roof Materials
01 None Listed

2T. Roof Features

2U. Foundation Materials
40 Stone

2V. Porch Type
ST Stoop: Awning

2W. Plan Code
RC Rectangle

2Z. Sources
Sanborn maps, plat maps, and building permits.





D. Address / Location		
3165	Ohio	Ave.
E. City St. Louis, MO 63118	B. County 191 St. Louis	

2I. Owner's Name and Address (if Different)

A. Historic Name	
C. Other Name(s)	

N. Ownership	Private	<input checked="" type="checkbox"/>	Local	<input type="checkbox"/>	Federal	<input type="checkbox"/>	State	<input type="checkbox"/>	Mix	<input type="checkbox"/>
---------------------	---------	-------------------------------------	-------	--------------------------	---------	--------------------------	-------	--------------------------	-----	--------------------------

P. UTM X and Y Coordinates	741494.940529107	4275591.87595976
-----------------------------------	------------------	------------------

City Parcel Identification Number	175900290	Additional City Identification Number	175900290
--	-----------	--	-----------

2A. Architect / Builder / Designer / Engineer

2B. Architectural Style
70 Modern Movement: Ranch

2C. Property Type

2D. Construction Date	c.	1955
------------------------------	----	------

2E. Alteration Dates	#Name	2F. Date Rebuilt	
		2G. Date Moved	
		2H. Demo Date	

2J. Historic Function

2K. Historic Sub-Function

Present Function
01 Domestic
01A Single Dwelling

Q. Area(s) of Significance/Contexts
030 Architecture
070 Community Planning and Development

NR Eligibility	Less than 50 years of age
-----------------------	---------------------------

Integrity
Excellent

Survey Report
Dutchtown Survey

Preparer	Survey Date
Historic Preservation Services, LLC	2002 -- 2003

2M. Resource Type	Building
--------------------------	----------

2N. Stories	
Primary Structure	1
Secondary Structure	

2O. Structural Systems
UD Undetermined

2P. Wall Materials
30 Brick

2Q. Other Materials

2R. Roof Shapes
GT Gablet

2S. Roof Materials
99 Other: Composition Shingle

2T. Roof Features

2U. Foundation Materials
65 Concrete

2V. Porch Type
AW Awning

2W. Plan Code
RC Rectangle

2Z. Sources
Sanborn maps, plat maps, and building permits.



D. Address / Location		
3169	Ohio	Ave.
E. City St. Louis, MO 63118	B. County 191 St. Louis	

2I. Owner's Name and Address (if Different)

A. Historic Name	
C. Other Name(s)	

N. Ownership	Private	<input checked="" type="checkbox"/>	Local	<input type="checkbox"/>	Federal	<input type="checkbox"/>	State	<input type="checkbox"/>	Mix	<input type="checkbox"/>
---------------------	---------	-------------------------------------	-------	--------------------------	---------	--------------------------	-------	--------------------------	-----	--------------------------

P. UTM X and Y Coordinates	741493.531419541	4275580.39298821
-----------------------------------	------------------	------------------

City Parcel Identification Number	175900300	Additional City Identification Number	175900300
--	-----------	--	-----------

2A. Architect / Builder / Designer / Engineer

2B. Architectural Style
70 Modern Movement: Ranch

2C. Property Type

2D. Construction Date		c.	1955
2E. Alteration Dates	#Name	2F. Date Rebuilt	
		2G. Date Moved	
		2H. Demo Date	

2J. Historic Function

2K. Historic Sub-Function

Present Function
01 Domestic
01A Single Dwelling

Q. Area(s) of Significance/Contexts
030 Architecture
070 Community Planning and Development

NR Eligibility	Less than 50 years of age
-----------------------	---------------------------

Integrity
Excellent

Survey Report
Dutchtown Survey

Preparer	Survey Date
Historic Preservation Services, LLC	2002 -- 2003

2M. Resource Type	Building
--------------------------	----------

2N. Stories	
Primary Structure	1
Secondary Structure	

2O. Structural Systems
UD Undetermined

2P. Wall Materials
30 Brick

2Q. Other Materials

2R. Roof Shapes
GT Gablet

2S. Roof Materials
99 Other: Composition Shingle

2T. Roof Features

2U. Foundation Materials
65 Concrete

2V. Porch Type
AW Awning

2W. Plan Code
RC Rectangle

2Z. Sources
Sanborn maps, plat maps, and building permits.



3169

BEWARE OF THE DOG

BEWARE OF THE DOG

D. Address / Location		
3211	Ohio	Ave.
E. City St. Louis, MO 63118	B. County	191 St. Louis

2I. Owner's Name and Address (if Different)

A. Historic Name	
C. Other Name(s)	

N. Ownership	Private	<input checked="" type="checkbox"/>	Local	<input type="checkbox"/>	Federal	<input type="checkbox"/>	State	<input type="checkbox"/>	Mix	<input type="checkbox"/>
---------------------	---------	-------------------------------------	-------	--------------------------	---------	--------------------------	-------	--------------------------	-----	--------------------------

P. UTM X and Y Coordinates	741489.982919663	4275468.41798039
-----------------------------------	------------------	------------------

City Parcel Identification Number	151600180	Additional City Identification Number	151600180
--	-----------	--	-----------

2A. Architect / Builder / Designer / Engineer

2B. Architectural Style

2C. Property Type
18 Open Gable/Gambrel Front

2D. Construction Date	c.	1905
------------------------------	----	------

2E. Alteration Dates	#Name	2F. Date Rebuilt	
		2G. Date Moved	
		2H. Demo Date	

2J. Historic Function
18 Unknown

2K. Historic Sub-Function

Present Function
01 Domestic
01B Multiple Dwelling

Q. Area(s) of Significance/Contexts
030 Architecture
070 Community Planning and Development

NR Eligibility	Contributing to district
-----------------------	--------------------------

Integrity
Good to Fair

Survey Report
Dutchtown Survey

Preparer	Survey Date
Historic Preservation Services, LLC	2002 -- 2003

2M. Resource Type	Building
--------------------------	----------

2N. Stories	
Primary Structure	2
Secondary Structure	

2O. Structural Systems
LB Load Bearing Brick

2P. Wall Materials
30 Brick

2Q. Other Materials

2R. Roof Shapes
GM Gambrel

2S. Roof Materials
99 Other: Composition Shingle

2T. Roof Features
DR Dormer: Shed

2U. Foundation Materials
40 Stone

2V. Porch Type
ST Stoop

2W. Plan Code
RC Rectangle

2Z. Sources
Sanborn maps, plat maps, and building permits.







D. Address / Location		
3214-16	Ohio	Ave.
E. City St. Louis, MO 63118	B. County	191 St. Louis

2I. Owner's Name and Address (if Different)

A. Historic Name	
C. Other Name(s)	

N. Ownership	Private	<input checked="" type="checkbox"/>	Local	<input type="checkbox"/>	Federal	<input type="checkbox"/>	State	<input type="checkbox"/>	Mix	<input type="checkbox"/>
---------------------	---------	-------------------------------------	-------	--------------------------	---------	--------------------------	-------	--------------------------	-----	--------------------------

P. UTM X and Y Coordinates	741533.749110383	4275449.75511108
-----------------------------------	------------------	------------------

City Parcel Identification Number	151700160	Additional City Identification Number	151700160
--	-----------	--	-----------

2A. Architect / Builder / Designer / Engineer

2B. Architectural Style
47 Romanesque

2C. Property Type
53 4-Family Flat

2D. Construction Date	c.	1900
------------------------------	----	------

2E. Alteration Dates	#Name	2F. Date Rebuilt	
		2G. Date Moved	
		2H. Demo Date	

2J. Historic Function
01 Domestic

2K. Historic Sub-Function
01B Multiple Dwelling

Present Function
01 Domestic
01B Multiple Dwelling

Q. Area(s) of Significance/Contexts
030 Architecture
070 Community Planning and Development

NR Eligibility	Contributing to district
-----------------------	--------------------------

Integrity
Excellent

Survey Report
Dutchtown Survey

Preparer	Survey Date
Historic Preservation Services, LLC	2002 -- 2003

2M. Resource Type	Building
--------------------------	----------

2N. Stories	
Primary Structure	2
Secondary Structure	

2O. Structural Systems
LB Load Bearing Brick

2P. Wall Materials
30 Brick

2Q. Other Materials

2R. Roof Shapes
FT Flat
PR Parapet

2S. Roof Materials
01 None Listed

2T. Roof Features

2U. Foundation Materials
40 Stone

2V. Porch Type
R1 Recessed-1 Story

2W. Plan Code
RC Rectangle

2Z. Sources
Sanborn maps, plat maps, and building permits.



D. Address / Location		
3217	Ohio	Ave.
E. City St. Louis, MO 63118	B. County	191 St. Louis

2I. Owner's Name and Address (if Different)

A. Historic Name	
C. Other Name(s)	

N. Ownership	Private	<input checked="" type="checkbox"/>	Local	<input type="checkbox"/>	Federal	<input type="checkbox"/>	State	<input type="checkbox"/>	Mix	<input type="checkbox"/>
---------------------	---------	-------------------------------------	-------	--------------------------	---------	--------------------------	-------	--------------------------	-----	--------------------------

P. UTM X and Y Coordinates	741476.88850259	4275455.428266
-----------------------------------	-----------------	----------------

City Parcel Identification Number	151600190	Additional City Identification Number	151600190
--	-----------	--	-----------

2A. Architect / Builder / Designer / Engineer

2B. Architectural Style

2C. Property Type
14 Shotgun

2D. Construction Date		MOD
2E. Alteration Dates	#Name	2F. Date Rebuilt
		2G. Date Moved
		2H. Demo Date

2J. Historic Function

2K. Historic Sub-Function

Present Function
01 Domestic
01A Single Dwelling

Q. Area(s) of Significance/Contexts
030 Architecture
070 Community Planning and Development

NR Eligibility	Less than 50 years of age
-----------------------	---------------------------

Integrity
Excellent

Survey Report
Dutchtown Survey

Preparer	Survey Date
Historic Preservation Services, LLC	2002 -- 2003

2M. Resource Type	Building
--------------------------	----------

2N. Stories	
Primary Structure	1
Secondary Structure	

2O. Structural Systems
UD Undetermined

2P. Wall Materials
30 Brick

2Q. Other Materials

2R. Roof Shapes
HP Hipped

2S. Roof Materials
99 Other: Composition Shingle

2T. Roof Features

2U. Foundation Materials
65 Concrete

2V. Porch Type
ST Stoop

2W. Plan Code
RC Rectangle

2Z. Sources
Sanborn maps, plat maps, and building permits.



D. Address / Location		
3218	Ohio	Ave.
E. City St. Louis, MO 63118	B. County 191 St. Louis	

2I. Owner's Name and Address (if Different)

A. Historic Name	
C. Other Name(s)	

N. Ownership	Private	<input checked="" type="checkbox"/>	Local	<input type="checkbox"/>	Federal	<input type="checkbox"/>	State	<input type="checkbox"/>	Mix	<input type="checkbox"/>
---------------------	---------	-------------------------------------	-------	--------------------------	---------	--------------------------	-------	--------------------------	-----	--------------------------

P. UTM X and Y Coordinates	741531.633605492	4275434.17744863
-----------------------------------	------------------	------------------

City Parcel Identification Number	151700140	Additional City Identification Number	151700140
--	-----------	--	-----------

2A. Architect / Builder / Designer / Engineer

2B. Architectural Style
47 Romanesque

2C. Property Type
53 4-Family Flat

2D. Construction Date	c.	1900
2E. Alteration Dates	#Name	2F. Date Rebuilt
		2G. Date Moved
		2H. Demo Date

2J. Historic Function
01 Domestic

2K. Historic Sub-Function
01B Multiple Dwelling

Present Function
01 Domestic
01B Multiple Dwelling

Q. Area(s) of Significance/Contexts
030 Architecture
070 Community Planning and Development

NR Eligibility	Contributing to district
-----------------------	--------------------------

Integrity
Good to Fair

Survey Report
Dutchtown Survey

Preparer	Survey Date
Historic Preservation Services, LLC	2002 -- 2003

2M. Resource Type	Building
--------------------------	----------

2N. Stories	
Primary Structure	2
Secondary Structure	

2O. Structural Systems
LB Load Bearing Brick

2P. Wall Materials
30 Brick

2Q. Other Materials

2R. Roof Shapes
FT Flat
PR Parapet
MN Mansard

2S. Roof Materials
01 None Listed
99 Other: Composition Shingle

2T. Roof Features
DR Dormer

2U. Foundation Materials
40 Stone

2V. Porch Type
R1 Recessed-1 Story

2W. Plan Code
RC Rectangle

2Z. Sources
Sanborn maps, plat maps, and building permits.



D. Address / Location		
3219	Ohio	Ave.
E. City St. Louis, MO 63118	B. County	191 St. Louis

2I. Owner's Name and Address (if Different)

A. Historic Name	
C. Other Name(s)	

N. Ownership	Private	<input checked="" type="checkbox"/>	Local	<input type="checkbox"/>	Federal	<input type="checkbox"/>	State	<input type="checkbox"/>	Mix	<input type="checkbox"/>
---------------------	---------	-------------------------------------	-------	--------------------------	---------	--------------------------	-------	--------------------------	-----	--------------------------

P. UTM X and Y Coordinates	741475.764305666	4275446.95236207
-----------------------------------	------------------	------------------

City Parcel Identification Number	151600200	Additional City Identification Number	151600200
--	-----------	--	-----------

2A. Architect / Builder / Designer / Engineer

2B. Architectural Style

2C. Property Type
14 Shotgun

2D. Construction Date		MOD
2E. Alteration Dates	#Name	2F. Date Rebuilt
		2G. Date Moved
		2H. Demo Date

2J. Historic Function

2K. Historic Sub-Function

Present Function
01 Domestic
01A Single Dwelling

Q. Area(s) of Significance/Contexts
030 Architecture
070 Community Planning and Development

NR Eligibility	Less than 50 years of age
-----------------------	---------------------------

Integrity
Excellent

Survey Report
Dutchtown Survey

Preparer	Survey Date
Historic Preservation Services, LLC	2002 -- 2003

2M. Resource Type	Building
--------------------------	----------

2N. Stories	
Primary Structure	1
Secondary Structure	

2O. Structural Systems
UD Undetermined

2P. Wall Materials
30 Brick

2Q. Other Materials

2R. Roof Shapes
HP Hipped

2S. Roof Materials
99 Other: Composition Shingle

2T. Roof Features

2U. Foundation Materials
65 Concrete

2V. Porch Type
ST Stoop

2W. Plan Code
RC Rectangle

2Z. Sources
Sanborn maps, plat maps, and building permits.



D. Address / Location		
3221	Ohio	Ave.
E. City St. Louis, MO 63118	B. County 191 St. Louis	

2I. Owner's Name and Address (if Different)

A. Historic Name	
C. Other Name(s)	

N. Ownership	Private	<input checked="" type="checkbox"/>	Local	<input type="checkbox"/>	Federal	<input type="checkbox"/>	State	<input type="checkbox"/>	Mix	<input type="checkbox"/>
---------------------	---------	-------------------------------------	-------	--------------------------	---------	--------------------------	-------	--------------------------	-----	--------------------------

P. UTM X and Y Coordinates	741474.762395495	4275439.4400376
-----------------------------------	------------------	-----------------

City Parcel Identification Number	151600210	Additional City Identification Number	151600210
--	-----------	--	-----------

2A. Architect / Builder / Designer / Engineer

2B. Architectural Style
90 Mixed

2C. Property Type
56 Triplex

2D. Construction Date	c.	1895
------------------------------	----	------

2E. Alteration Dates	#Name	2F. Date Rebuilt	
		2G. Date Moved	
		2H. Demo Date	

2J. Historic Function
01 Domestic

2K. Historic Sub-Function
01B Multiple Dwelling

Present Function
01 Domestic
01B Multiple Dwelling

Q. Area(s) of Significance/Contexts
030 Architecture
070 Community Planning and Development

NR Eligibility	Contributing to district
-----------------------	--------------------------

Integrity
Excellent

Survey Report
Dutchtown Survey

Preparer	Survey Date
Historic Preservation Services, LLC	2002 -- 2003

2M. Resource Type	Building
--------------------------	----------

2N. Stories	
Primary Structure	3
Secondary Structure	

2O. Structural Systems
LB Load Bearing Brick

2P. Wall Materials
30 Brick

2Q. Other Materials

2R. Roof Shapes
FT Flat
PR Parapet
MN Mansard

2S. Roof Materials
99 Other: Composition Shingle
99 Other: Composition Shingle

2T. Roof Features
DR Dormer: Eyebrow

2U. Foundation Materials
40 Stone

2V. Porch Type
SI Side: Shed
ST Stoop

2W. Plan Code
LS L-Shape

2Z. Sources
Sanborn maps, plat maps, and building permits.



D. Address / Location		
3222	Ohio	Ave.
E. City St. Louis, MO 63118	B. County 191 St. Louis	

2I. Owner's Name and Address (if Different)

A. Historic Name	
C. Other Name(s)	

N. Ownership	Private	<input checked="" type="checkbox"/>	Local	<input type="checkbox"/>	Federal	<input type="checkbox"/>	State	<input type="checkbox"/>	Mix	<input type="checkbox"/>
---------------------	---------	-------------------------------------	-------	--------------------------	---------	--------------------------	-------	--------------------------	-----	--------------------------

P. UTM X and Y Coordinates	741530.120298442	4275422.86175714
-----------------------------------	------------------	------------------

City Parcel Identification Number	151700130	Additional City Identification Number	151700130
--	-----------	--	-----------

2A. Architect / Builder / Designer / Engineer
G. I. Graber (1906)

2B. Architectural Style
61 Prairie School

2C. Property Type
52 2-Family Flat

2D. Construction Date		1906
2E. Alteration Dates	#Name	2F. Date Rebuilt
		2G. Date Moved
		2H. Demo Date

2J. Historic Function
01 Domestic

2K. Historic Sub-Function
01B Multiple Dwelling

Present Function
01 Domestic
01B Multiple Dwelling

Q. Area(s) of Significance/Contexts
030 Architecture
070 Community Planning and Development

NR Eligibility	Contributing to district
-----------------------	--------------------------

Integrity
Good to Fair

Survey Report
Dutchtown Survey

Preparer	Survey Date
Historic Preservation Services, LLC	2002 -- 2003

2M. Resource Type	Building
--------------------------	----------

2N. Stories	
Primary Structure	2½
Secondary Structure	

2O. Structural Systems
LB Load Bearing Brick

2P. Wall Materials
30 Brick

2Q. Other Materials

2R. Roof Shapes
HP Hipped

2S. Roof Materials
99 Other: Composition Shingle

2T. Roof Features
DR Dormer

2U. Foundation Materials
40 Stone

2V. Porch Type
ST Stoop

2W. Plan Code
IR Irregular

2Z. Sources
Sanborn maps, plat maps, and building permits.

03/31/2003



D. Address / Location		
3225	Ohio	Ave.
E. City St. Louis, MO 63118	B. County 191 St. Louis	

2I. Owner's Name and Address (if Different)

A. Historic Name	
C. Other Name(s)	

N. Ownership	Private	<input checked="" type="checkbox"/>	Local	<input type="checkbox"/>	Federal	<input type="checkbox"/>	State	<input type="checkbox"/>	Mix	<input type="checkbox"/>
---------------------	---------	-------------------------------------	-------	--------------------------	---------	--------------------------	-------	--------------------------	-----	--------------------------

P. UTM X and Y Coordinates	741472.839643592	4275423.97155255
-----------------------------------	------------------	------------------

City Parcel Identification Number	151600230	Additional City Identification Number	151600230
--	-----------	--	-----------

2A. Architect / Builder / Designer / Engineer

2B. Architectural Style
43 Second Empire Mansard

2C. Property Type
52 Two-Family Flat

2D. Construction Date	c.	1908
2E. Alteration Dates	#Name	2F. Date Rebuilt
		2G. Date Moved
		2H. Demo Date

2J. Historic Function
01 Domestic

2K. Historic Sub-Function
01B Multiple Dwelling

Present Function
01 Domestic
01B Multiple Dwelling

Q. Area(s) of Significance/Contexts
030 Architecture
070 Community Planning and Development

NR Eligibility	Contributing to district
-----------------------	--------------------------

Integrity
Excellent

Survey Report
Dutchtown Survey

Preparer	Survey Date
Historic Preservation Services, LLC	2002 -- 2003

2M. Resource Type	Building
--------------------------	----------

2N. Stories	
Primary Structure	2
Secondary Structure	

2O. Structural Systems
UD Undetermined

2P. Wall Materials
30 Brick

2Q. Other Materials

2R. Roof Shapes
FT Flat
PR Parapet
MN Mansard

2S. Roof Materials
01 None Listed
22 Shingle Decorative

2T. Roof Features

2U. Foundation Materials
40 Stone

2V. Porch Type
SI Side: Stoop

2W. Plan Code
LS L-Shape

2Z. Sources
Sanborn maps, plat maps, and building permits.





D. Address / Location		
3226-28	Ohio	Ave.
E. City St. Louis, MO 63118	B. County	191 St. Louis

2I. Owner's Name and Address (if Different)

A. Historic Name	
C. Other Name(s)	

N. Ownership	Private	<input checked="" type="checkbox"/>	Local	<input type="checkbox"/>	Federal	<input type="checkbox"/>	State	<input type="checkbox"/>	Mix	<input type="checkbox"/>
---------------------	---------	-------------------------------------	-------	--------------------------	---------	--------------------------	-------	--------------------------	-----	--------------------------

P. UTM X and Y Coordinates	741528.530196863	4275411.85911363
-----------------------------------	------------------	------------------

City Parcel Identification Number	151700120	Additional City Identification Number	151700120
--	-----------	--	-----------

2A. Architect / Builder / Designer / Engineer

2B. Architectural Style
43 Second Empire Mansard

2C. Property Type
59 Multi-Family Undetermined

2D. Construction Date	c.	1908
2E. Alteration Dates	#Name	2F. Date Rebuilt
		2G. Date Moved
		2H. Demo Date

2J. Historic Function
01 Domestic

2K. Historic Sub-Function
01B Multiple Dwelling

Present Function
01 Domestic
01B Multiple Dwelling

Q. Area(s) of Significance/Contexts
030 Architecture
070 Community Planning and Development

NR Eligibility	Contributing to district
-----------------------	--------------------------

Integrity
Good to Fair

Survey Report
Dutchtown Survey

Preparer	Survey Date
Historic Preservation Services, LLC	2002 -- 2003

2M. Resource Type	Building
--------------------------	----------

2N. Stories	
Primary Structure	3
Secondary Structure	

2O. Structural Systems
UD Undetermined

2P. Wall Materials
30 Brick

2Q. Other Materials

2R. Roof Shapes
FT Flat
MN Mansard
GB Gable

2S. Roof Materials
01 None Listed
99 Other: Composition Shingle

2T. Roof Features
DR Dormer: Hipped

2U. Foundation Materials
40 Stone

2V. Porch Type
R1 Recessed-1 Story

2W. Plan Code
RC Rectangle

2Z. Sources
Sanborn maps, plat maps, and building permits.



3226

3228

D. Address / Location		
3229	Ohio	Ave.
E. City St. Louis, MO 63118	B. County	191 St. Louis

2I. Owner's Name and Address (if Different)

A. Historic Name	
C. Other Name(s)	

N. Ownership	Private	<input checked="" type="checkbox"/>	Local	<input type="checkbox"/>	Federal	<input type="checkbox"/>	State	<input type="checkbox"/>	Mix	<input type="checkbox"/>
---------------------	---------	-------------------------------------	-------	--------------------------	---------	--------------------------	-------	--------------------------	-----	--------------------------

P. UTM X and Y Coordinates	741472.042621247	4275416.07390208
-----------------------------------	------------------	------------------

City Parcel Identification Number	151600240	Additional City Identification Number	151600240
--	-----------	--	-----------

2A. Architect / Builder / Designer / Engineer
L. C. Evers (1917)
F. J. Maly (1922)

2B. Architectural Style
90 Mixed

2C. Property Type
56 Triplex

2D. Construction Date	c.	1895
2E. Alteration Dates	#Name	2F. Date Rebuilt
		2G. Date Moved
		2H. Demo Date

2J. Historic Function
01 Domestic

2K. Historic Sub-Function
01B Multiple Dwelling

Present Function
01 Domestic
01B Multiple Dwelling

Q. Area(s) of Significance/Contexts
030 Architecture
070 Community Planning and Development

NR Eligibility	Contributing to district
-----------------------	--------------------------

Integrity
Good to Fair

Survey Report
Dutchtown Survey

Preparer	Survey Date
Historic Preservation Services, LLC	2002 -- 2003

2M. Resource Type	Building
--------------------------	----------

2N. Stories	
Primary Structure	3
Secondary Structure	

2O. Structural Systems
LB Load Bearing Brick

2P. Wall Materials
30 Brick

2Q. Other Materials

2R. Roof Shapes
FT Flat
PR Parapet
MN Mansard

2S. Roof Materials
01 None Listed
99 Other: Composition Shingle

2T. Roof Features

2U. Foundation Materials
40 Stone

2V. Porch Type
ST Stoop

2W. Plan Code
RC Rectangle

2Z. Sources
Sanborn maps, plat maps, and building permits.



D. Address / Location		
3230	Ohio	Ave.
E. City St. Louis, MO 63118	B. County	191 St. Louis

2I. Owner's Name and Address (if Different)

A. Historic Name	
C. Other Name(s)	

N. Ownership	Private	<input checked="" type="checkbox"/>	Local	<input type="checkbox"/>	Federal	<input type="checkbox"/>	State	<input type="checkbox"/>	Mix	<input type="checkbox"/>
---------------------	---------	-------------------------------------	-------	--------------------------	---------	--------------------------	-------	--------------------------	-----	--------------------------

P. UTM X and Y Coordinates	741527.098956084	4275401.93730585
-----------------------------------	------------------	------------------

City Parcel Identification Number	151700110	Additional City Identification Number	151700110
--	-----------	--	-----------

2A. Architect / Builder / Designer / Engineer

2B. Architectural Style

2C. Property Type
52 Two-Family Flat

2D. Construction Date	c.	1908
2E. Alteration Dates	#Name	2F. Date Rebuilt
		2G. Date Moved
		2H. Demo Date

2J. Historic Function
01 Domestic

2K. Historic Sub-Function
01B Multiple Dwelling

Present Function
01 Domestic
01B Multiple Dwelling

Q. Area(s) of Significance/Contexts
030 Architecture
070 Community Planning and Development

NR Eligibility	Contributing to district
-----------------------	--------------------------

Integrity
Good to Fair

Survey Report
Dutchtown Survey

Preparer	Survey Date
Historic Preservation Services, LLC	2002 -- 2003

2M. Resource Type	Building
--------------------------	----------

2N. Stories	
Primary Structure	2
Secondary Structure	

2O. Structural Systems
UD Undetermined

2P. Wall Materials
30 Brick

2Q. Other Materials

2R. Roof Shapes
FT Flat
PR Parapet

2S. Roof Materials
01 None Listed

2T. Roof Features

2U. Foundation Materials
40 Stone

2V. Porch Type
R1 Recessed-1 Story

2W. Plan Code
RC Rectangle

2Z. Sources
Sanborn maps, plat maps, and building permits.



D. Address / Location		
3231	Ohio	Ave.
E. City St. Louis, MO 63118	B. County	191 St. Louis

2I. Owner's Name and Address (if Different)

A. Historic Name	
C. Other Name(s)	

N. Ownership	Private	<input checked="" type="checkbox"/>	Local	<input type="checkbox"/>	Federal	<input type="checkbox"/>	State	<input type="checkbox"/>	Mix	<input type="checkbox"/>
---------------------	---------	-------------------------------------	-------	--------------------------	---------	--------------------------	-------	--------------------------	-----	--------------------------

P. UTM X and Y Coordinates	741470.637373794	4275408.3187545
-----------------------------------	------------------	-----------------

City Parcel Identification Number	151600250	Additional City Identification Number	151600250
--	-----------	--	-----------

2A. Architect / Builder / Designer / Engineer

2B. Architectural Style

2C. Property Type
59 Multi-Family Undetermined

2D. Construction Date	c.	1908
2E. Alteration Dates	#Name	2F. Date Rebuilt
		2G. Date Moved
		2H. Demo Date

2J. Historic Function
01 Domestic

2K. Historic Sub-Function
01B Multiple Dwelling

Present Function
01 Domestic
01B Multiple Dwelling

Q. Area(s) of Significance/Contexts
030 Architecture
070 Community Planning and Development

NR Eligibility	Contributing to district
-----------------------	--------------------------

Integrity
Good to Fair

Survey Report
Dutchtown Survey

Preparer	Survey Date
Historic Preservation Services, LLC	2002 -- 2003

2M. Resource Type	Building
--------------------------	----------

2N. Stories	
Primary Structure	1½
Secondary Structure	

2O. Structural Systems
UD Undetermined

2P. Wall Materials
30 Brick

2Q. Other Materials

2R. Roof Shapes
GB Gable: Side
FT Flat

2S. Roof Materials
99 Other: Composition Shingle
01 None Listed

2T. Roof Features

2U. Foundation Materials
40 Stone

2V. Porch Type
SI Side
SI Side: Awning

2W. Plan Code
RC Rectangle

2Z. Sources
Sanborn maps, plat maps, and building permits.



D. Address / Location		
3232	Ohio	Ave.
E. City St. Louis, MO 63118	B. County	191 St. Louis

2I. Owner's Name and Address (if Different)

A. Historic Name	
C. Other Name(s)	

N. Ownership	Private	<input checked="" type="checkbox"/>	Local	<input type="checkbox"/>	Federal	<input type="checkbox"/>	State	<input type="checkbox"/>	Mix	<input type="checkbox"/>
---------------------	---------	-------------------------------------	-------	--------------------------	---------	--------------------------	-------	--------------------------	-----	--------------------------

P. UTM X and Y Coordinates	741526.026924287	4275394.12389272
-----------------------------------	------------------	------------------

City Parcel Identification Number	151700100	Additional City Identification Number	151700100
--	-----------	--	-----------

2A. Architect / Builder / Designer / Engineer
J. Walchauser (1916)

2B. Architectural Style

2C. Property Type
52 Two-Family Flat

2D. Construction Date	c.	1908
2E. Alteration Dates	#Name	2F. Date Rebuilt
		2G. Date Moved
		2H. Demo Date

2J. Historic Function
01 Domestic

2K. Historic Sub-Function
01B Multiple Dwelling

Present Function
01 Domestic
01B Multiple Dwelling

Q. Area(s) of Significance/Contexts
030 Architecture
070 Community Planning and Development

NR Eligibility	Contributing to district
-----------------------	--------------------------

Integrity
Excellent

Survey Report
Dutchtown Survey

Preparer	Survey Date
Historic Preservation Services, LLC	2002 -- 2003

2M. Resource Type	Building
--------------------------	----------

2N. Stories	
Primary Structure	2
Secondary Structure	

2O. Structural Systems
UD Undetermined

2P. Wall Materials
30 Brick

2Q. Other Materials

2R. Roof Shapes
FT Flat
PR Parapet

2S. Roof Materials
01 None Listed

2T. Roof Features

2U. Foundation Materials
40 Stone

2V. Porch Type
R1 Recessed-1 Story

2W. Plan Code
RC Rectangle

2Z. Sources
Sanborn maps, plat maps, and building permits.



D. Address / Location		
3233	Ohio	Ave.
E. City St. Louis, MO 63118	B. County	191 St. Louis

2I. Owner's Name and Address (if Different)

A. Historic Name	
C. Other Name(s)	

N. Ownership	Private	<input checked="" type="checkbox"/>	Local	<input type="checkbox"/>	Federal	<input type="checkbox"/>	State	<input type="checkbox"/>	Mix	<input type="checkbox"/>
---------------------	---------	-------------------------------------	-------	--------------------------	---------	--------------------------	-------	--------------------------	-----	--------------------------

P. UTM X and Y Coordinates	741469.474812144	4275396.62421705
-----------------------------------	------------------	------------------

City Parcel Identification Number	151600260	Additional City Identification Number	151600260
--	-----------	--	-----------

2A. Architect / Builder / Designer / Engineer

2B. Architectural Style

2C. Property Type
53 Four-Family Flat

2D. Construction Date	1915		
2E. Alteration Dates	#Name	2F. Date Rebuilt	
		2G. Date Moved	
		2H. Demo Date	

2J. Historic Function
01 Domestic

2K. Historic Sub-Function
01B Multiple Dwelling

Present Function
01 Domestic
01B Multiple Dwelling

Q. Area(s) of Significance/Contexts
030 Architecture
070 Community Planning and Development

NR Eligibility	Contributing to district
-----------------------	--------------------------

Integrity
Excellent

Survey Report
Dutchtown Survey

Preparer	Survey Date
Historic Preservation Services, LLC	2002 -- 2003

2M. Resource Type	Building
--------------------------	----------

2N. Stories	
Primary Structure	2
Secondary Structure	

2O. Structural Systems
UD Undetermined

2P. Wall Materials
30 Brick

2Q. Other Materials

2R. Roof Shapes
FT Flat
PR Parapet

2S. Roof Materials
01 None Listed

2T. Roof Features

2U. Foundation Materials
40 Stone

2V. Porch Type
CB Central Bay: Balcony

2W. Plan Code
SQ Square

2Z. Sources
Sanborn maps, plat maps, and building permits.



D. Address / Location		
3234	Ohio	Ave.
E. City St. Louis, MO 63118	B. County	191 St. Louis

2I. Owner's Name and Address (if Different)

A. Historic Name	
C. Other Name(s)	

N. Ownership	Private	<input checked="" type="checkbox"/>	Local	<input type="checkbox"/>	Federal	<input type="checkbox"/>	State	<input type="checkbox"/>	Mix	<input type="checkbox"/>
---------------------	---------	-------------------------------------	-------	--------------------------	---------	--------------------------	-------	--------------------------	-----	--------------------------

P. UTM X and Y Coordinates	741525.094831947	4275386.60464806
-----------------------------------	------------------	------------------

City Parcel Identification Number	151700090	Additional City Identification Number	151700090
--	-----------	--	-----------

2A. Architect / Builder / Designer / Engineer

2B. Architectural Style

2C. Property Type
52 Two-Family Flat

2D. Construction Date	c.	1908
2E. Alteration Dates	#Name	2F. Date Rebuilt
		2G. Date Moved
		2H. Demo Date

2J. Historic Function
01 Domestic

2K. Historic Sub-Function
01B Multiple Dwelling

Present Function
01 Domestic
01B Multiple Dwelling

Q. Area(s) of Significance/Contexts
030 Architecture
070 Community Planning and Development

NR Eligibility	Contributing to district
-----------------------	--------------------------

Integrity
Excellent

Survey Report
Dutchtown Survey

Preparer	Survey Date
Historic Preservation Services, LLC	2002 -- 2003

2M. Resource Type	Building
--------------------------	----------

2N. Stories	
Primary Structure	2
Secondary Structure	

2O. Structural Systems
UD Undetermined

2P. Wall Materials
30 Brick

2Q. Other Materials

2R. Roof Shapes
FT Flat
PR Parapet

2S. Roof Materials
01 None Listed

2T. Roof Features

2U. Foundation Materials
40 Stone

2V. Porch Type
R1 Recessed-1 Story

2W. Plan Code
RC Rectangle

2Z. Sources
Sanborn maps, plat maps, and building permits.



D. Address / Location		
3236	Ohio	Ave.
E. City St. Louis, MO 63118	B. County	191 St. Louis

2I. Owner's Name and Address (if Different)

A. Historic Name	
C. Other Name(s)	

N. Ownership	Private	<input checked="" type="checkbox"/>	Local	<input type="checkbox"/>	Federal	<input type="checkbox"/>	State	<input type="checkbox"/>	Mix	<input type="checkbox"/>
---------------------	---------	-------------------------------------	-------	--------------------------	---------	--------------------------	-------	--------------------------	-----	--------------------------

P. UTM X and Y Coordinates	741523.958681894	4275379.00988715
-----------------------------------	------------------	------------------

City Parcel Identification Number	151700080	Additional City Identification Number	151700080
--	-----------	--	-----------

2A. Architect / Builder / Designer / Engineer
Maly Bros. (1924)

2B. Architectural Style

2C. Property Type
52 Two-Family Flat

2D. Construction Date	c.	1908
2E. Alteration Dates	#Name	2F. Date Rebuilt
		2G. Date Moved
		2H. Demo Date

2J. Historic Function
01 Domestic

2K. Historic Sub-Function
01B Multiple Dwelling

Present Function
01 Domestic
01B Multiple Dwelling

Q. Area(s) of Significance/Contexts
030 Architecture
070 Community Planning and Development

NR Eligibility	Contributing to district
-----------------------	--------------------------

Integrity
Good to Fair

Survey Report
Dutchtown Survey

Preparer	Survey Date
Historic Preservation Services, LLC	2002 -- 2003

2M. Resource Type	Building
--------------------------	----------

2N. Stories	
Primary Structure	2
Secondary Structure	

2O. Structural Systems
UD Undetermined

2P. Wall Materials
30 Brick

2Q. Other Materials

2R. Roof Shapes
FT Flat
PR Parapet

2S. Roof Materials
01 None Listed
99 Other: Composition Shingle

2T. Roof Features

2U. Foundation Materials
40 Stone

2V. Porch Type
SI Side: Stoop

2W. Plan Code
LS L-Shape

2Z. Sources
Sanborn maps, plat maps, and building permits.





D. Address / Location		
3239	Ohio	Ave.
E. City St. Louis, MO 63118	B. County	191 St. Louis

2I. Owner's Name and Address (if Different)

A. Historic Name	
C. Other Name(s)	

N. Ownership	Private	<input checked="" type="checkbox"/>	Local	<input type="checkbox"/>	Federal	<input type="checkbox"/>	State	<input type="checkbox"/>	Mix	<input type="checkbox"/>
---------------------	---------	-------------------------------------	-------	--------------------------	---------	--------------------------	-------	--------------------------	-----	--------------------------

P. UTM X and Y Coordinates	741467.809303715	4275383.77883805
-----------------------------------	------------------	------------------

City Parcel Identification Number	151600270	Additional City Identification Number	151600270
--	-----------	--	-----------

2A. Architect / Builder / Designer / Engineer
L. C. F. Evers (1907)

2B. Architectural Style

2C. Property Type
52 Two-Family Flat

2D. Construction Date	c.	1908
------------------------------	----	------

2E. Alteration Dates	#Name	2F. Date Rebuilt	
		2G. Date Moved	
		2H. Demo Date	

2J. Historic Function
01 Domestic

2K. Historic Sub-Function
01B Multiple Dwelling

Present Function
01 Domestic
01B Multiple Dwelling

Q. Area(s) of Significance/Contexts
030 Architecture
070 Community Planning and Development

NR Eligibility	Contributing to district
-----------------------	--------------------------

Integrity
Good to Fair

Survey Report
Dutchtown Survey

Preparer	Survey Date
Historic Preservation Services, LLC	2002 -- 2003

2M. Resource Type	Building
--------------------------	----------

2N. Stories	
Primary Structure	2
Secondary Structure	

2O. Structural Systems
UD Undetermined

2P. Wall Materials
30 Brick

2Q. Other Materials

2R. Roof Shapes
FT Flat
PR Parapet

2S. Roof Materials
01 None Listed
99 Other: Composition Shingle

2T. Roof Features

2U. Foundation Materials
40 Stone

2V. Porch Type
SI Side: Flat

2W. Plan Code
LS L-Shape

2Z. Sources
Sanborn maps, plat maps, and building permits.





D. Address / Location		
3240	Ohio	Ave.
E. City St. Louis, MO 63118	B. County	191 St. Louis

2I. Owner's Name and Address (if Different)

A. Historic Name	
C. Other Name(s)	

N. Ownership	Private	<input checked="" type="checkbox"/>	Local	<input type="checkbox"/>	Federal	<input type="checkbox"/>	State	<input type="checkbox"/>	Mix	<input type="checkbox"/>
---------------------	---------	-------------------------------------	-------	--------------------------	---------	--------------------------	-------	--------------------------	-----	--------------------------

P. UTM X and Y Coordinates	741522.764998072	4275371.13540113
-----------------------------------	------------------	------------------

City Parcel Identification Number	151700070	Additional City Identification Number	151700070
--	-----------	--	-----------

2A. Architect / Builder / Designer / Engineer

2B. Architectural Style
65 Bungalow/Craftsman

2C. Property Type
22 Bungalow/Bungalowoid

2D. Construction Date	c.	1915
------------------------------	----	------

2E. Alteration Dates	#Name	2F. Date Rebuilt	
		2G. Date Moved	
		2H. Demo Date	

2J. Historic Function
01 Domestic

2K. Historic Sub-Function
01A Single Dwelling

Present Function
01 Domestic
01A Single Dwelling

Q. Area(s) of Significance/Contexts
030 Architecture
070 Community Planning and Development

NR Eligibility	Contributing to district
-----------------------	--------------------------

Integrity
Excellent

Survey Report
Dutchtown Survey

Preparer	Survey Date
Historic Preservation Services, LLC	2002 -- 2003

2M. Resource Type	Building
--------------------------	----------

2N. Stories	
Primary Structure	2
Secondary Structure	

2O. Structural Systems
UD Undetermined

2P. Wall Materials
30 Brick

2Q. Other Materials

2R. Roof Shapes
GB Gable: Front

2S. Roof Materials
99 Other: Composition Shingle

2T. Roof Features

2U. Foundation Materials
40 Stone

2V. Porch Type
FU Full: Gable

2W. Plan Code
RC Rectangle

2Z. Sources
Sanborn maps, plat maps, and building permits.



D. Address / Location		
3242	Ohio	Ave.
E. City St. Louis, MO 63118	B. County 191 St. Louis	

2I. Owner's Name and Address (if Different)

A. Historic Name	
C. Other Name(s)	

N. Ownership	Private	<input checked="" type="checkbox"/>	Local	<input type="checkbox"/>	Federal	<input type="checkbox"/>	State	<input type="checkbox"/>	Mix	<input type="checkbox"/>
---------------------	---------	-------------------------------------	-------	--------------------------	---------	--------------------------	-------	--------------------------	-----	--------------------------

P. UTM X and Y Coordinates	741522.041396594	4275363.94080374
-----------------------------------	------------------	------------------

City Parcel Identification Number	151700060	Additional City Identification Number	151700060
--	-----------	--	-----------

2A. Architect / Builder / Designer / Engineer

2B. Architectural Style

2C. Property Type
52 Two-Family Flat

2D. Construction Date	c.	1908
2E. Alteration Dates	#Name	2F. Date Rebuilt
		2G. Date Moved
		2H. Demo Date

2J. Historic Function
01 Domestic

2K. Historic Sub-Function
01B Multiple Dwelling

Present Function
01 Domestic
01B Multiple Dwelling

Q. Area(s) of Significance/Contexts
030 Architecture
070 Community Planning and Development

NR Eligibility	Non-contributing to district
-----------------------	------------------------------

Integrity
Poor

Survey Report
Dutchtown Survey

Preparer	Survey Date
Historic Preservation Services, LLC	2002 -- 2003

2M. Resource Type	Building
--------------------------	----------

2N. Stories	
Primary Structure	2
Secondary Structure	

2O. Structural Systems
UD Undetermined

2P. Wall Materials
30 Brick

2Q. Other Materials

2R. Roof Shapes
FT Flat
PR Parapet

2S. Roof Materials
01 None Listed

2T. Roof Features

2U. Foundation Materials
40 Stone

2V. Porch Type
ST Stoop

2W. Plan Code
RC Rectangle

2Z. Sources
Sanborn maps, plat maps, and building permits.



D. Address / Location		
3243	Ohio	Ave.
E. City St. Louis, MO 63118	B. County	191 St. Louis

2I. Owner's Name and Address (if Different)

A. Historic Name	
C. Other Name(s)	

N. Ownership	Private	<input checked="" type="checkbox"/>	Local	<input type="checkbox"/>	Federal	<input type="checkbox"/>	State	<input type="checkbox"/>	Mix	<input type="checkbox"/>
---------------------	---------	-------------------------------------	-------	--------------------------	---------	--------------------------	-------	--------------------------	-----	--------------------------

P. UTM X and Y Coordinates	741466.155115546	4275371.76421233
-----------------------------------	------------------	------------------

City Parcel Identification Number	151600280	Additional City Identification Number	151600280
--	-----------	--	-----------

2A. Architect / Builder / Designer / Engineer

2B. Architectural Style
70 Modern Movement: Ranch

2C. Property Type

2D. Construction Date	c.	1955
------------------------------	----	------

2E. Alteration Dates	#Name	2F. Date Rebuilt	
		2G. Date Moved	
		2H. Demo Date	

2J. Historic Function

2K. Historic Sub-Function

Present Function
01 Domestic
01A Single Dwelling

Q. Area(s) of Significance/Contexts
030 Architecture
070 Community Planning and Development

NR Eligibility	Less than 50 years of age
-----------------------	---------------------------

Integrity
Excellent

Survey Report
Dutchtown Survey

Preparer	Survey Date
Historic Preservation Services, LLC	2002 -- 2003

2M. Resource Type	Building
--------------------------	----------

2N. Stories	
Primary Structure	1
Secondary Structure	

2O. Structural Systems
UD Undetermined

2P. Wall Materials
30 Brick

2Q. Other Materials

2R. Roof Shapes
HP Hipped

2S. Roof Materials
99 Other: Composition Shingle

2T. Roof Features

2U. Foundation Materials
65 Concrete

2V. Porch Type
ST Stoop

2W. Plan Code
RC Rectangle

2Z. Sources
Sanborn maps, plat maps, and building permits.



D. Address / Location		
3244	Ohio	Ave.
E. City St. Louis, MO 63118	B. County	191 St. Louis

2I. Owner's Name and Address (if Different)

A. Historic Name	
C. Other Name(s)	

N. Ownership	Private	<input checked="" type="checkbox"/>	Local	<input type="checkbox"/>	Federal	<input type="checkbox"/>	State	<input type="checkbox"/>	Mix	<input type="checkbox"/>
---------------------	---------	-------------------------------------	-------	--------------------------	---------	--------------------------	-------	--------------------------	-----	--------------------------

P. UTM X and Y Coordinates	741520.965741404	4275356.96297215
-----------------------------------	------------------	------------------

City Parcel Identification Number	151700050	Additional City Identification Number	151700050
--	-----------	--	-----------

2A. Architect / Builder / Designer / Engineer

2B. Architectural Style

2C. Property Type
52 2-Family Flat

2D. Construction Date	c.	1915
2E. Alteration Dates	#Name	2F. Date Rebuilt
		2G. Date Moved
		2H. Demo Date

2J. Historic Function
01 Domestic

2K. Historic Sub-Function
01B Multiple Dwelling

Present Function
01 Domestic
01B Multiple Dwelling

Q. Area(s) of Significance/Contexts
030 Architecture
070 Community Planning and Development

NR Eligibility	Contributing to district
-----------------------	--------------------------

Integrity
Good to Fair

Survey Report
Dutchtown Survey

Preparer	Survey Date
Historic Preservation Services, LLC	2002 -- 2003

2M. Resource Type	Building
--------------------------	----------

2N. Stories	
Primary Structure	2
Secondary Structure	

2O. Structural Systems
LB Load Bearing Brick

2P. Wall Materials
30 Brick

2Q. Other Materials

2R. Roof Shapes
FT Flat
PR Parapet

2S. Roof Materials
01 None Listed
99 Other: Composition Shingle

2T. Roof Features

2U. Foundation Materials
40 Stone

2V. Porch Type
OB Other Bay: Half-hipped

2W. Plan Code
RC Rectangle

2Z. Sources
Sanborn maps, plat maps, and building permits.





3244

D. Address / Location		
3246-48	Ohio	Ave.
E. City St. Louis, MO 63118	B. County	191 St. Louis

2I. Owner's Name and Address (if Different)

A. Historic Name	
C. Other Name(s)	

N. Ownership	Private	<input checked="" type="checkbox"/>	Local	<input type="checkbox"/>	Federal	<input type="checkbox"/>	State	<input type="checkbox"/>	Mix	<input type="checkbox"/>
---------------------	---------	-------------------------------------	-------	--------------------------	---------	--------------------------	-------	--------------------------	-----	--------------------------

P. UTM X and Y Coordinates	741519.424944762	4275346.30191927
-----------------------------------	------------------	------------------

City Parcel Identification Number	151700040	Additional City Identification Number	151700040
--	-----------	--	-----------

2A. Architect / Builder / Designer / Engineer

2B. Architectural Style
43 Second Empire Mansard

2C. Property Type
53 Four-Family Flat

2D. Construction Date	c.	1908
2E. Alteration Dates	#Name	2F. Date Rebuilt
		2G. Date Moved
		2H. Demo Date

2J. Historic Function
01 Domestic

2K. Historic Sub-Function
01B Multiple Dwelling

Present Function
01 Domestic
01B Multiple Dwelling

Q. Area(s) of Significance/Contexts
030 Architecture
070 Community Planning and Development

NR Eligibility	Contributing to district
-----------------------	--------------------------

Integrity
Good to Fair

Survey Report
Dutchtown Survey

Preparer	Survey Date
Historic Preservation Services, LLC	2002 -- 2003

2M. Resource Type	Building
--------------------------	----------

2N. Stories	
Primary Structure	2
Secondary Structure	

2O. Structural Systems
UD Undetermined

2P. Wall Materials
30 Brick

2Q. Other Materials

2R. Roof Shapes
FT Flat
MN Mansard

2S. Roof Materials
01 None Listed
99 Other: Composition Shingle

2T. Roof Features

2U. Foundation Materials
40 Stone

2V. Porch Type
CB Central Bay: Shed

2W. Plan Code
RC Rectangle

2Z. Sources
Sanborn maps, plat maps, and building permits.



D. Address / Location		
3252	Ohio	Ave.
E. City St. Louis, MO 63118	B. County	191 St. Louis

2I. Owner's Name and Address (if Different)

A. Historic Name	
C. Other Name(s)	

N. Ownership	Private	<input checked="" type="checkbox"/>	Local	<input type="checkbox"/>	Federal	<input type="checkbox"/>	State	<input type="checkbox"/>	Mix	<input type="checkbox"/>
---------------------	---------	-------------------------------------	-------	--------------------------	---------	--------------------------	-------	--------------------------	-----	--------------------------

P. UTM X and Y Coordinates	741517.976818611	4275336.05135384
-----------------------------------	------------------	------------------

City Parcel Identification Number	151700030	Additional City Identification Number	151700030
--	-----------	--	-----------

2A. Architect / Builder / Designer / Engineer
John Beck (1907)

2B. Architectural Style

2C. Property Type
52 Two-Family Flat

2D. Construction Date	1907		
2E. Alteration Dates	#Name	2F. Date Rebuilt	
		2G. Date Moved	
		2H. Demo Date	

2J. Historic Function
01 Domestic

2K. Historic Sub-Function
01B Multiple Dwelling

Present Function
01 Domestic
01B Multiple Dwelling

Q. Area(s) of Significance/Contexts
030 Architecture
070 Community Planning and Development

NR Eligibility	Contributing to district
-----------------------	--------------------------

Integrity
Good to Fair

Survey Report
Dutchtown Survey

Preparer	Survey Date
Historic Preservation Services, LLC	2002 -- 2003

2M. Resource Type	Building
--------------------------	----------

2N. Stories	
Primary Structure	2
Secondary Structure	

2O. Structural Systems
UD Undetermined

2P. Wall Materials
30 Brick

2Q. Other Materials

2R. Roof Shapes
FT Flat
PR Parapet

2S. Roof Materials
01 None Listed

2T. Roof Features

2U. Foundation Materials
40 Stone

2V. Porch Type
R1 Recessed-1 Story

2W. Plan Code
RC Rectangle

2Z. Sources
Sanborn maps, plat maps, and building permits.



D. Address / Location		
3254	Ohio	Ave.
E. City St. Louis, MO 63118	B. County	191 St. Louis

2I. Owner's Name and Address (if Different)

A. Historic Name	
C. Other Name(s)	

N. Ownership	Private	<input checked="" type="checkbox"/>	Local	<input type="checkbox"/>	Federal	<input type="checkbox"/>	State	<input type="checkbox"/>	Mix	<input type="checkbox"/>
---------------------	---------	-------------------------------------	-------	--------------------------	---------	--------------------------	-------	--------------------------	-----	--------------------------

P. UTM X and Y Coordinates	741517.065126079	4275329.12491787
-----------------------------------	------------------	------------------

City Parcel Identification Number	151700020	Additional City Identification Number	151700020
--	-----------	--	-----------

2A. Architect / Builder / Designer / Engineer
John Beck (1907)

2B. Architectural Style

2C. Property Type
52 Two-Family Flat

2D. Construction Date	1907		
2E. Alteration Dates	#Name	2F. Date Rebuilt	
		2G. Date Moved	
		2H. Demo Date	

2J. Historic Function
01 Domestic

2K. Historic Sub-Function
01B Multiple Dwelling

Present Function
01 Domestic
01B Multiple Dwelling

Q. Area(s) of Significance/Contexts
030 Architecture
070 Community Planning and Development

NR Eligibility	Contributing to district
-----------------------	--------------------------

Integrity
Excellent

Survey Report
Dutchtown Survey

Preparer	Survey Date
Historic Preservation Services, LLC	2002 -- 2003

2M. Resource Type	Building
--------------------------	----------

2N. Stories	
Primary Structure	2
Secondary Structure	

2O. Structural Systems
UD Undetermined

2P. Wall Materials
30 Brick

2Q. Other Materials

2R. Roof Shapes
FT Flat
PR Parapet

2S. Roof Materials
01 None Listed

2T. Roof Features

2U. Foundation Materials
40 Stone

2V. Porch Type
R1 Recessed-1 Story

2W. Plan Code
RC Rectangle

2Z. Sources
Sanborn maps, plat maps, and building permits.



D. Address / Location		
3256	Ohio	Ave.
E. City	St. Louis, MO 63118	B. County 191 St. Louis

2I. Owner's Name and Address (if Different)

A. Historic Name	
C. Other Name(s)	

N. Ownership	Private	<input checked="" type="checkbox"/>	Local	<input type="checkbox"/>	Federal	<input type="checkbox"/>	State	<input type="checkbox"/>	Mix	<input type="checkbox"/>
---------------------	---------	-------------------------------------	-------	--------------------------	---------	--------------------------	-------	--------------------------	-----	--------------------------

P. UTM X and Y Coordinates	741506.019121376	4275321.47325197
-----------------------------------	------------------	------------------

City Parcel Identification Number	151700010	Additional City Identification Number	151700010
--	-----------	--	-----------

2A. Architect / Builder / Designer / Engineer
W. G. C. Walker (1901)

2B. Architectural Style

2C. Property Type
66 Artistic Front

2D. Construction Date	1899		
2E. Alteration Dates	#Name	2F. Date Rebuilt	
		2G. Date Moved	
		2H. Demo Date	

2J. Historic Function
02 Commerce/Trade
01 Domestic

2K. Historic Sub-Function

Present Function
02 Commerce/Trade
01 Domestic

Q. Area(s) of Significance/Contexts
030 Architecture
070 Community Planning and Development

NR Eligibility	Contributing to district
-----------------------	--------------------------

Integrity
Good to Fair

Survey Report
Dutchtown Survey

Preparer	Survey Date
Historic Preservation Services, LLC	2002 -- 2003

2M. Resource Type	Building
--------------------------	----------

2N. Stories	
Primary Structure	3
Secondary Structure	

2O. Structural Systems
LB Load Bearing Brick

2P. Wall Materials
30 Brick

2Q. Other Materials

2R. Roof Shapes
MN Mansard

2S. Roof Materials
99 Other: Composition Shingle

2T. Roof Features
DR Dormer: Half-hipped

2U. Foundation Materials
40 Stone

2V. Porch Type
ST Stoop

2W. Plan Code
RC Rectangle

2Z. Sources
Sanborn maps, plat maps, and building permits.





THE COMEDY CLUB
An Adventure in Christian Comedy
771-9230

LOVES

THE
COMEDY CLUB

D. Address / Location		
3300	Ohio	Ave.
E. City St. Louis, MO 63118	B. County	191 St. Louis

2I. Owner's Name and Address (if Different)

A. Historic Name	
C. Other Name(s)	

N. Ownership	Private	<input checked="" type="checkbox"/>	Local	<input type="checkbox"/>	Federal	<input type="checkbox"/>	State	<input type="checkbox"/>	Mix	<input type="checkbox"/>
---------------------	---------	-------------------------------------	-------	--------------------------	---------	--------------------------	-------	--------------------------	-----	--------------------------

P. UTM X and Y Coordinates	741512.075508586	4275292.78475489
-----------------------------------	------------------	------------------

City Parcel Identification Number	151800170	Additional City Identification Number	151800170
--	-----------	--	-----------

2A. Architect / Builder / Designer / Engineer
A. J. Ruff (1907)

2B. Architectural Style

2C. Property Type
69 Other Vernacular: 2-Part Commercial Block

2D. Construction Date	1907		
2E. Alteration Dates	#Name	2F. Date Rebuilt	
		2G. Date Moved	
		2H. Demo Date	

2J. Historic Function
02 Commerce/Trade
01 Domestic

2K. Historic Sub-Function

Present Function
02 Commerce/Trade
01 Domestic

Q. Area(s) of Significance/Contexts
030 Architecture
070 Community Planning and Development

NR Eligibility	Contributing to district
-----------------------	--------------------------

Integrity
Good to Fair

Survey Report
Dutchtown Survey

Preparer	Survey Date
Historic Preservation Services, LLC	2002 -- 2003

2M. Resource Type	Building
--------------------------	----------

2N. Stories	
Primary Structure	2
Secondary Structure	

2O. Structural Systems
LB Load Bearing Brick

2P. Wall Materials
30 Brick

2Q. Other Materials

2R. Roof Shapes
FT Flat
PR Parapet

2S. Roof Materials
01 None Listed

2T. Roof Features

2U. Foundation Materials
40 Stone

2V. Porch Type
ST Stoop

2W. Plan Code
RC Rectangle

2Z. Sources
Sanborn maps, plat maps, and building permits.





D. Address / Location		
3302	Ohio	Ave.
E. City	St. Louis, MO 63118	B. County 191 St. Louis

2I. Owner's Name and Address (if Different)

A. Historic Name	
C. Other Name(s)	

N. Ownership	Private	<input checked="" type="checkbox"/>	Local	<input type="checkbox"/>	Federal	<input type="checkbox"/>	State	<input type="checkbox"/>	Mix	<input type="checkbox"/>
---------------------	---------	-------------------------------------	-------	--------------------------	---------	--------------------------	-------	--------------------------	-----	--------------------------

P. UTM X and Y Coordinates	741511.277995748	4275285.97888991
-----------------------------------	------------------	------------------

City Parcel Identification Number	151800160	Additional City Identification Number	151800160
--	-----------	--	-----------

2A. Architect / Builder / Designer / Engineer
F. Hasselrock (1914)

2B. Architectural Style

2C. Property Type
52 Two-Family Flat

2D. Construction Date	1914		
2E. Alteration Dates	#Name	2F. Date Rebuilt	
		2G. Date Moved	
		2H. Demo Date	

2J. Historic Function
01 Domestic

2K. Historic Sub-Function
01B Multiple Dwelling

Present Function
01 Domestic
01B Multiple Dwelling

Q. Area(s) of Significance/Contexts
030 Architecture
070 Community Planning and Development

NR Eligibility	Contributing to district
-----------------------	--------------------------

Integrity
Good to Fair

Survey Report
Dutchtown Survey

Preparer	Survey Date
Historic Preservation Services, LLC	2002 -- 2003

2M. Resource Type	Building
--------------------------	----------

2N. Stories	
Primary Structure	2
Secondary Structure	

2O. Structural Systems
UD Undetermined

2P. Wall Materials
30 Brick

2Q. Other Materials

2R. Roof Shapes
FT Flat
PR Parapet

2S. Roof Materials
01 None Listed

2T. Roof Features

2U. Foundation Materials
40 Stone

2V. Porch Type
R1 Recessed-1 Story: Awning

2W. Plan Code
RC Rectangle

2Z. Sources
Sanborn maps, plat maps, and building permits.



D. Address / Location		
3304	Ohio	Ave.
E. City	St. Louis, MO 63118	B. County 191 St. Louis

2I. Owner's Name and Address (if Different)

A. Historic Name	
C. Other Name(s)	

N. Ownership	Private	<input checked="" type="checkbox"/>	Local	<input type="checkbox"/>	Federal	<input type="checkbox"/>	State	<input type="checkbox"/>	Mix	<input type="checkbox"/>
---------------------	---------	-------------------------------------	-------	--------------------------	---------	--------------------------	-------	--------------------------	-----	--------------------------

P. UTM X and Y Coordinates	741510.175109024	4275279.17139438
-----------------------------------	------------------	------------------

City Parcel Identification Number	151800150	Additional City Identification Number	151800150
--	-----------	--	-----------

2A. Architect / Builder / Designer / Engineer

2B. Architectural Style

2C. Property Type
52 Two-Family Flat

2D. Construction Date	c.	1908
2E. Alteration Dates	#Name	2F. Date Rebuilt
		2G. Date Moved
		2H. Demo Date

2J. Historic Function
01 Domestic

2K. Historic Sub-Function
01B Multiple Dwelling

Present Function
01 Domestic
01B Multiple Dwelling

Q. Area(s) of Significance/Contexts
030 Architecture
070 Community Planning and Development

NR Eligibility	Contributing to district
-----------------------	--------------------------

Integrity
Good to Fair

Survey Report
Dutchtown Survey

Preparer	Survey Date
Historic Preservation Services, LLC	2002 -- 2003

2M. Resource Type	Building
--------------------------	----------

2N. Stories	
Primary Structure	2
Secondary Structure	

2O. Structural Systems
UD Undetermined

2P. Wall Materials
30 Brick

2Q. Other Materials

2R. Roof Shapes
FT Flat
PR Parapet

2S. Roof Materials
01 None Listed
99 Other: Composition

2T. Roof Features

2U. Foundation Materials
40 Stone

2V. Porch Type
FU Full: Flat

2W. Plan Code
LS L-Shape

2Z. Sources
Sanborn maps, plat maps, and building permits.



D. Address / Location		
3306	Ohio	Ave.
E. City	St. Louis, MO 63118	B. County 191 St. Louis

2I. Owner's Name and Address (if Different)

A. Historic Name	
C. Other Name(s)	

N. Ownership	Private	<input checked="" type="checkbox"/>	Local	<input type="checkbox"/>	Federal	<input type="checkbox"/>	State	<input type="checkbox"/>	Mix	<input type="checkbox"/>
---------------------	---------	-------------------------------------	-------	--------------------------	---------	--------------------------	-------	--------------------------	-----	--------------------------

P. UTM X and Y Coordinates	741509.000918028	4275270.74005498
-----------------------------------	------------------	------------------

City Parcel Identification Number	151800140	Additional City Identification Number	151800140
--	-----------	--	-----------

2A. Architect / Builder / Designer / Engineer

2B. Architectural Style

2C. Property Type
52 2-Family Flat

2D. Construction Date	c.	1908
2E. Alteration Dates	#Name	2F. Date Rebuilt
		2G. Date Moved
		2H. Demo Date

2J. Historic Function
01 Domestic

2K. Historic Sub-Function
01B Multiple Dwelling

Present Function
01 Domestic
01B Multiple Dwelling

Q. Area(s) of Significance/Contexts
030 Architecture
070 Community Planning and Development

NR Eligibility	Contributing to district
-----------------------	--------------------------

Integrity
Good to Fair

Survey Report
Dutchtown Survey

Preparer	Survey Date
Historic Preservation Services, LLC	2002 -- 2003

2M. Resource Type	Building
--------------------------	----------

2N. Stories	
Primary Structure	2
Secondary Structure	

2O. Structural Systems
UD Undetermined

2P. Wall Materials
30 Brick

2Q. Other Materials

2R. Roof Shapes
FT Flat
PR Parapet

2S. Roof Materials
01 None Listed

2T. Roof Features

2U. Foundation Materials
40 Stone

2V. Porch Type
R1 Recessed-1 Story

2W. Plan Code
RC Rectangle

2Z. Sources
Sanborn maps, plat maps, and building permits.



D. Address / Location		
3310	Ohio	Ave.
E. City St. Louis, MO 63118	B. County	191 St. Louis

2I. Owner's Name and Address (if Different)

A. Historic Name	
C. Other Name(s)	

N. Ownership	Private	<input checked="" type="checkbox"/>	Local	<input type="checkbox"/>	Federal	<input type="checkbox"/>	State	<input type="checkbox"/>	Mix	<input type="checkbox"/>
---------------------	---------	-------------------------------------	-------	--------------------------	---------	--------------------------	-------	--------------------------	-----	--------------------------

P. UTM X and Y Coordinates	741507.80625921	4275262.41095977
-----------------------------------	-----------------	------------------

City Parcel Identification Number	151800130	Additional City Identification Number	151800130
--	-----------	--	-----------

2A. Architect / Builder / Designer / Engineer
M. Eysell (1905)

2B. Architectural Style

2C. Property Type
52 Two-Family Flat

2D. Construction Date	1905		
2E. Alteration Dates	#Name	2F. Date Rebuilt	
		2G. Date Moved	
		2H. Demo Date	

2J. Historic Function
01 Domestic

2K. Historic Sub-Function
01B Multiple Dwelling

Present Function
01 Domestic
01B Multiple Dwelling

Q. Area(s) of Significance/Contexts
030 Architecture
070 Community Planning and Development

NR Eligibility	Contributing to district
-----------------------	--------------------------

Integrity
Good to Fair

Survey Report
Dutchtown Survey

Preparer	Survey Date
Historic Preservation Services, LLC	2002 -- 2003

2M. Resource Type	Building
--------------------------	----------

2N. Stories	
Primary Structure	2
Secondary Structure	

2O. Structural Systems
UD Undetermined

2P. Wall Materials
30 Brick

2Q. Other Materials

2R. Roof Shapes
FT Flat
PR Parapet

2S. Roof Materials
01 None Listed

2T. Roof Features

2U. Foundation Materials
40 Stone

2V. Porch Type
R1 Recessed-1 Story: Awning

2W. Plan Code
RC Rectangle

2Z. Sources
Sanborn maps, plat maps, and building permits.



D. Address / Location		
3312	Ohio	Ave.
E. City St. Louis, MO 63118	B. County	191 St. Louis

2I. Owner's Name and Address (if Different)

A. Historic Name	
C. Other Name(s)	

N. Ownership	Private	<input checked="" type="checkbox"/>	Local	<input type="checkbox"/>	Federal	<input type="checkbox"/>	State	<input type="checkbox"/>	Mix	<input type="checkbox"/>
---------------------	---------	-------------------------------------	-------	--------------------------	---------	--------------------------	-------	--------------------------	-----	--------------------------

P. UTM X and Y Coordinates	741506.850546019	4275254.75001564
-----------------------------------	------------------	------------------

City Parcel Identification Number	151800120	Additional City Identification Number	151800120
--	-----------	--	-----------

2A. Architect / Builder / Designer / Engineer
M. Eysell (1905)

2B. Architectural Style

2C. Property Type
52 Two-Family Flat

2D. Construction Date	1905		
2E. Alteration Dates	#Name	2F. Date Rebuilt	
		2G. Date Moved	
		2H. Demo Date	

2J. Historic Function
01 Domestic

2K. Historic Sub-Function
01B Multiple Dwelling

Present Function
01 Domestic
01B Multiple Dwelling

Q. Area(s) of Significance/Contexts
030 Architecture
070 Community Planning and Development

NR Eligibility	Contributing to district
-----------------------	--------------------------

Integrity
Good to Fair

Survey Report
Dutchtown Survey

Preparer	Survey Date
Historic Preservation Services, LLC	2002 -- 2003

2M. Resource Type	Building
--------------------------	----------

2N. Stories	
Primary Structure	2
Secondary Structure	

2O. Structural Systems
UD Undetermined

2P. Wall Materials
30 Brick

2Q. Other Materials

2R. Roof Shapes
FT Flat
PR Parapet

2S. Roof Materials
01 None Listed

2T. Roof Features

2U. Foundation Materials
40 Stone

2V. Porch Type
R1 Recessed-1 Story: Awning

2W. Plan Code
LS L-Shape

2Z. Sources
Sanborn maps, plat maps, and building permits.



D. Address / Location		
3314	Ohio	Ave.
E. City St. Louis, MO 63118	B. County	191 St. Louis

2I. Owner's Name and Address (if Different)

A. Historic Name	
C. Other Name(s)	

N. Ownership	Private	<input checked="" type="checkbox"/>	Local	<input type="checkbox"/>	Federal	<input type="checkbox"/>	State	<input type="checkbox"/>	Mix	<input type="checkbox"/>
---------------------	---------	-------------------------------------	-------	--------------------------	---------	--------------------------	-------	--------------------------	-----	--------------------------

P. UTM X and Y Coordinates	741505.877057566	4275247.13305851
-----------------------------------	------------------	------------------

City Parcel Identification Number	151800110	Additional City Identification Number	151800110
--	-----------	--	-----------

2A. Architect / Builder / Designer / Engineer
M. Eysell (1905)

2B. Architectural Style

2C. Property Type
52 Two-Family Flat

2D. Construction Date	1905		
2E. Alteration Dates	#Name	2F. Date Rebuilt	
		2G. Date Moved	
		2H. Demo Date	

2J. Historic Function
01 Domestic

2K. Historic Sub-Function
01B Multiple Dwelling

Present Function
01 Domestic
01B Multiple Dwelling

Q. Area(s) of Significance/Contexts
030 Architecture
070 Community Planning and Development

NR Eligibility	Contributing to district
-----------------------	--------------------------

Integrity
Good to Fair

Survey Report
Dutchtown Survey

Preparer	Survey Date
Historic Preservation Services, LLC	2002 -- 2003

2M. Resource Type	Building
--------------------------	----------

2N. Stories	
Primary Structure	2
Secondary Structure	

2O. Structural Systems
UD Undetermined

2P. Wall Materials
30 Brick

2Q. Other Materials

2R. Roof Shapes
FT Flat
PR Parapet

2S. Roof Materials
01 None Listed

2T. Roof Features

2U. Foundation Materials
40 Stone

2V. Porch Type
R1 Recessed-1 Story

2W. Plan Code
LS L-Shape

2Z. Sources
Sanborn maps, plat maps, and building permits.



D. Address / Location		
3318	Ohio	Ave.
E. City St. Louis, MO 63118	B. County 191 St. Louis	

2I. Owner's Name and Address (if Different)

A. Historic Name	
C. Other Name(s)	

N. Ownership	Private	<input checked="" type="checkbox"/>	Local	<input type="checkbox"/>	Federal	<input type="checkbox"/>	State	<input type="checkbox"/>	Mix	<input type="checkbox"/>
---------------------	---------	-------------------------------------	-------	--------------------------	---------	--------------------------	-------	--------------------------	-----	--------------------------

P. UTM X and Y Coordinates	741504.194858652	4275235.60553931
-----------------------------------	------------------	------------------

City Parcel Identification Number	151800100	Additional City Identification Number	151800100
--	-----------	--	-----------

2A. Architect / Builder / Designer / Engineer

2B. Architectural Style
65 Bungalow/Craftsman

2C. Property Type
22 Bungalow/Bungalowoid

2D. Construction Date		1923
2E. Alteration Dates	#Name	2F. Date Rebuilt
		2G. Date Moved
		2H. Demo Date

2J. Historic Function
01 Domestic

2K. Historic Sub-Function
01A Single Dwelling

Present Function
01 Domestic
01A Single Dwelling

Q. Area(s) of Significance/Contexts
030 Architecture
070 Community Planning and Development

NR Eligibility	Contributing to district
-----------------------	--------------------------

Integrity
Good to Fair

Survey Report
Dutchtown Survey

Preparer	Survey Date
Historic Preservation Services, LLC	2002 -- 2003

2M. Resource Type	Building
--------------------------	----------

2N. Stories	
Primary Structure	1
Secondary Structure	

2O. Structural Systems
UD Undetermined

2P. Wall Materials
30 Brick

2Q. Other Materials

2R. Roof Shapes
GB Gable: Front

2S. Roof Materials
99 Other: Composition Shingle

2T. Roof Features

2U. Foundation Materials
40 Stone

2V. Porch Type
OB Other Bay: Gable

2W. Plan Code
RC Rectangle

2Z. Sources
Sanborn maps, plat maps, and building permits.



D. Address / Location		
3319	Ohio	Ave.
E. City St. Louis, MO 63118	B. County	191 St. Louis

2I. Owner's Name and Address (if Different)

A. Historic Name	
C. Other Name(s)	

N. Ownership	Private	<input checked="" type="checkbox"/>	Local	<input type="checkbox"/>	Federal	<input type="checkbox"/>	State	<input type="checkbox"/>	Mix	<input type="checkbox"/>
---------------------	---------	-------------------------------------	-------	--------------------------	---------	--------------------------	-------	--------------------------	-----	--------------------------

P. UTM X and Y Coordinates	741450.682752762	4275255.61029806
-----------------------------------	------------------	------------------

City Parcel Identification Number	151500220	Additional City Identification Number	151500220
--	-----------	--	-----------

2A. Architect / Builder / Designer / Engineer

2B. Architectural Style

2C. Property Type
52 Two-Family Flat

2D. Construction Date	c.	1908
2E. Alteration Dates	#Name	2F. Date Rebuilt
		2G. Date Moved
		2H. Demo Date

2J. Historic Function
01 Domestic

2K. Historic Sub-Function
01B Multiple Dwelling

Present Function
01 Domestic
01B Multiple Dwelling

Q. Area(s) of Significance/Contexts
030 Architecture
070 Community Planning and Development

NR Eligibility	Contributing to district
-----------------------	--------------------------

Integrity
Good to Fair

Survey Report
Dutchtown Survey

Preparer	Survey Date
Historic Preservation Services, LLC	2002 -- 2003

2M. Resource Type	Building
--------------------------	----------

2N. Stories	
Primary Structure	2
Secondary Structure	

2O. Structural Systems
UD Undetermined

2P. Wall Materials
30 Brick

2Q. Other Materials

2R. Roof Shapes
FT Flat
PR Parapet

2S. Roof Materials
01 None Listed

2T. Roof Features

2U. Foundation Materials
40 Stone

2V. Porch Type
R1 Recessed-1 Story

2W. Plan Code
LS L-Shape

2Z. Sources
Sanborn maps, plat maps, and building permits.



D. Address / Location		
3321	Ohio	Ave.
E. City St. Louis, MO 63118	B. County	191 St. Louis

2I. Owner's Name and Address (if Different)

A. Historic Name	
C. Other Name(s)	

N. Ownership	Private	<input checked="" type="checkbox"/>	Local	<input type="checkbox"/>	Federal	<input type="checkbox"/>	State	<input type="checkbox"/>	Mix	<input type="checkbox"/>
---------------------	---------	-------------------------------------	-------	--------------------------	---------	--------------------------	-------	--------------------------	-----	--------------------------

P. UTM X and Y Coordinates	741449.493463948	4275247.64330563
-----------------------------------	------------------	------------------

City Parcel Identification Number	151500230	Additional City Identification Number	151500230
--	-----------	--	-----------

2A. Architect / Builder / Designer / Engineer

2B. Architectural Style

2C. Property Type
52 Two-Family Flat

2D. Construction Date	c.	1908
2E. Alteration Dates	#Name	2F. Date Rebuilt
		2G. Date Moved
		2H. Demo Date

2J. Historic Function
01 Domestic

2K. Historic Sub-Function
01B Multiple Dwelling

Present Function
01 Domestic
01B Multiple Dwelling

Q. Area(s) of Significance/Contexts
030 Architecture
070 Community Planning and Development

NR Eligibility	Contributing to district
-----------------------	--------------------------

Integrity
Excellent

Survey Report
Dutchtown Survey

Preparer	Survey Date
Historic Preservation Services, LLC	2002 -- 2003

2M. Resource Type	Building
--------------------------	----------

2N. Stories	
Primary Structure	2
Secondary Structure	

2O. Structural Systems
UD Undetermined

2P. Wall Materials
30 Brick

2Q. Other Materials

2R. Roof Shapes
FT Flat
PR Parapet

2S. Roof Materials
01 None Listed

2T. Roof Features

2U. Foundation Materials
40 Stone

2V. Porch Type
R1 Recessed-1 Story

2W. Plan Code
RC Rectangle

2Z. Sources
Sanborn maps, plat maps, and building permits.



D. Address / Location		
3322	Ohio	Ave.
E. City St. Louis, MO 63118	B. County	191 St. Louis

2I. Owner's Name and Address (if Different)

A. Historic Name	
C. Other Name(s)	

N. Ownership	Private	<input checked="" type="checkbox"/>	Local	<input type="checkbox"/>	Federal	<input type="checkbox"/>	State	<input type="checkbox"/>	Mix	<input type="checkbox"/>
---------------------	---------	-------------------------------------	-------	--------------------------	---------	--------------------------	-------	--------------------------	-----	--------------------------

P. UTM X and Y Coordinates	741502.594417102	4275224.08449496
-----------------------------------	------------------	------------------

City Parcel Identification Number	151800090	Additional City Identification Number	151800090
--	-----------	--	-----------

2A. Architect / Builder / Designer / Engineer
J. J. Kessler (1922)

2B. Architectural Style

2C. Property Type
52 Two-Family Flat

2D. Construction Date	1922		
2E. Alteration Dates	#Name	2F. Date Rebuilt	
		2G. Date Moved	
		2H. Demo Date	

2J. Historic Function
01 Domestic

2K. Historic Sub-Function
01B Multiple Dwelling

Present Function
01 Domestic
01B Multiple Dwelling

Q. Area(s) of Significance/Contexts
030 Architecture
070 Community Planning and Development

NR Eligibility	Contributing to district
-----------------------	--------------------------

Integrity
Excellent

Survey Report
Dutchtown Survey

Preparer	Survey Date
Historic Preservation Services, LLC	2002 -- 2003

2M. Resource Type	Building
--------------------------	----------

2N. Stories	
Primary Structure	2
Secondary Structure	

2O. Structural Systems
UD Undetermined

2P. Wall Materials
30 Brick

2Q. Other Materials

2R. Roof Shapes
FT Flat
PR Parapet

2S. Roof Materials
01 None Listed

2T. Roof Features

2U. Foundation Materials
40 Stone

2V. Porch Type
R1 Recessed-1 Story

2W. Plan Code
LS L-Shape

2Z. Sources
Sanborn maps, plat maps, and building permits.



D. Address / Location		
3323	Ohio	Ave.
E. City St. Louis, MO 63118	B. County	191 St. Louis

2I. Owner's Name and Address (if Different)

A. Historic Name	
C. Other Name(s)	

N. Ownership	Private	<input checked="" type="checkbox"/>	Local	<input type="checkbox"/>	Federal	<input type="checkbox"/>	State	<input type="checkbox"/>	Mix	<input type="checkbox"/>
---------------------	---------	-------------------------------------	-------	--------------------------	---------	--------------------------	-------	--------------------------	-----	--------------------------

P. UTM X and Y Coordinates	741448.604358179	4275239.81303392
-----------------------------------	------------------	------------------

City Parcel Identification Number	151500240	Additional City Identification Number	151500240
--	-----------	--	-----------

2A. Architect / Builder / Designer / Engineer
Altwater & Franke (1900)

2B. Architectural Style

2C. Property Type
52 Two-Family Flat

2D. Construction Date	1900		
2E. Alteration Dates	#Name	2F. Date Rebuilt	
		2G. Date Moved	
		2H. Demo Date	

2J. Historic Function
01 Domestic

2K. Historic Sub-Function
01B Multiple Dwelling

Present Function
01 Domestic
01B Multiple Dwelling

Q. Area(s) of Significance/Contexts
030 Architecture
070 Community Planning and Development

NR Eligibility	Contributing to district
-----------------------	--------------------------

Integrity
Good to Fair

Survey Report
Dutchtown Survey

Preparer	Survey Date
Historic Preservation Services, LLC	2002 -- 2003

2M. Resource Type	Building
--------------------------	----------

2N. Stories	
Primary Structure	2
Secondary Structure	

2O. Structural Systems
UD Undetermined

2P. Wall Materials
30 Brick

2Q. Other Materials

2R. Roof Shapes
FT Flat
PR Parapet

2S. Roof Materials
01 None Listed

2T. Roof Features

2U. Foundation Materials
40 Stone

2V. Porch Type
SI Side: Stoop

2W. Plan Code
RC Rectangle

2Z. Sources
Sanborn maps, plat maps, and building permits.





D. Address / Location		
3324	Ohio	Ave.
E. City St. Louis, MO 63118	B. County	191 St. Louis

2I. Owner's Name and Address (if Different)

A. Historic Name	
C. Other Name(s)	

N. Ownership	Private	<input checked="" type="checkbox"/>	Local	<input type="checkbox"/>	Federal	<input type="checkbox"/>	State	<input type="checkbox"/>	Mix	<input type="checkbox"/>
---------------------	---------	-------------------------------------	-------	--------------------------	---------	--------------------------	-------	--------------------------	-----	--------------------------

P. UTM X and Y Coordinates	741501.549391297	4275216.77002062
-----------------------------------	------------------	------------------

City Parcel Identification Number	151800080	Additional City Identification Number	151800080
--	-----------	--	-----------

2A. Architect / Builder / Designer / Engineer
Louis Gleiforst (1903)

2B. Architectural Style

2C. Property Type
52 Two-Family Flat

2D. Construction Date	1903		
2E. Alteration Dates	#Name	2F. Date Rebuilt	
		2G. Date Moved	
		2H. Demo Date	

2J. Historic Function
01 Domestic

2K. Historic Sub-Function
01B Multiple Dwelling

Present Function
01 Domestic
01B Multiple Dwelling

Q. Area(s) of Significance/Contexts
030 Architecture
070 Community Planning and Development

NR Eligibility	Contributing to district
-----------------------	--------------------------

Integrity
Excellent

Survey Report
Dutchtown Survey

Preparer	Survey Date
Historic Preservation Services, LLC	2002 -- 2003

2M. Resource Type	Building
--------------------------	----------

2N. Stories	
Primary Structure	2
Secondary Structure	

2O. Structural Systems
UD Undetermined

2P. Wall Materials
30 Brick

2Q. Other Materials

2R. Roof Shapes
FT Flat
PR Parapet

2S. Roof Materials
01 None Listed

2T. Roof Features

2U. Foundation Materials
40 Stone

2V. Porch Type
R1 Recessed-1 Story

2W. Plan Code
RC Rectangle

2Z. Sources
Sanborn maps, plat maps, and building permits.



D. Address / Location		
3325	Ohio	Ave.
E. City St. Louis, MO 63118	B. County	191 St. Louis

2I. Owner's Name and Address (if Different)

A. Historic Name	
C. Other Name(s)	

N. Ownership	Private	<input checked="" type="checkbox"/>	Local	<input type="checkbox"/>	Federal	<input type="checkbox"/>	State	<input type="checkbox"/>	Mix	<input type="checkbox"/>
---------------------	---------	-------------------------------------	-------	--------------------------	---------	--------------------------	-------	--------------------------	-----	--------------------------

P. UTM X and Y Coordinates	741447.59671208	4275231.93598427
-----------------------------------	-----------------	------------------

City Parcel Identification Number	151500250	Additional City Identification Number	151500250
--	-----------	--	-----------

2A. Architect / Builder / Designer / Engineer
Louis Kopp (1902)

2B. Architectural Style

2C. Property Type
52 Two-Family Flat

2D. Construction Date	1902		
2E. Alteration Dates	#Name	2F. Date Rebuilt	
		2G. Date Moved	
		2H. Demo Date	

2J. Historic Function
01 Domestic

2K. Historic Sub-Function
01B Multiple Dwelling

Present Function
01 Domestic
01B Multiple Dwelling

Q. Area(s) of Significance/Contexts
030 Architecture
070 Community Planning and Development

NR Eligibility	Contributing to district
-----------------------	--------------------------

Integrity
Excellent

Survey Report
Dutchtown Survey

Preparer	Survey Date
Historic Preservation Services, LLC	2002 -- 2003

2M. Resource Type	Building
--------------------------	----------

2N. Stories	
Primary Structure	2
Secondary Structure	

2O. Structural Systems
UD Undetermined

2P. Wall Materials
30 Brick

2Q. Other Materials

2R. Roof Shapes
FT Flat
PR Parapet

2S. Roof Materials
01 None Listed

2T. Roof Features

2U. Foundation Materials
40 Stone

2V. Porch Type
SI Side

2W. Plan Code
RC Rectangle

2Z. Sources
Sanborn maps, plat maps, and building permits.





D. Address / Location		
3326	Ohio	Ave.
E. City St. Louis, MO 63118	B. County	191 St. Louis

2I. Owner's Name and Address (if Different)

A. Historic Name	
C. Other Name(s)	

N. Ownership	Private	<input checked="" type="checkbox"/>	Local	<input type="checkbox"/>	Federal	<input type="checkbox"/>	State	<input type="checkbox"/>	Mix	<input type="checkbox"/>
---------------------	---------	-------------------------------------	-------	--------------------------	---------	--------------------------	-------	--------------------------	-----	--------------------------

P. UTM X and Y Coordinates	741500.690496579	4275209.36431225
-----------------------------------	------------------	------------------

City Parcel Identification Number	151800070	Additional City Identification Number	151800070
--	-----------	--	-----------

2A. Architect / Builder / Designer / Engineer
Louis Gleiforst (1903)

2B. Architectural Style

2C. Property Type
52 Two-Family Flat

2D. Construction Date	1903		
2E. Alteration Dates	#Name	2F. Date Rebuilt	
		2G. Date Moved	
		2H. Demo Date	

2J. Historic Function
01 Domestic

2K. Historic Sub-Function
01B Multiple Dwelling

Present Function
01 Domestic
01B Multiple Dwelling

Q. Area(s) of Significance/Contexts
030 Architecture
070 Community Planning and Development

NR Eligibility	Contributing to district
-----------------------	--------------------------

Integrity
Excellent

Survey Report
Dutchtown Survey

Preparer	Survey Date
Historic Preservation Services, LLC	2002 -- 2003

2M. Resource Type	Building
--------------------------	----------

2N. Stories	
Primary Structure	2
Secondary Structure	

2O. Structural Systems
UD Undetermined

2P. Wall Materials
30 Brick

2Q. Other Materials

2R. Roof Shapes
FT Flat
PR Parapet

2S. Roof Materials
01 None Listed

2T. Roof Features

2U. Foundation Materials
40 Stone

2V. Porch Type
R1 Recessed-1 Story

2W. Plan Code
RC Rectangle

2Z. Sources
Sanborn maps, plat maps, and building permits.



D. Address / Location		
3327	Ohio	Ave.
E. City St. Louis, MO 63118	B. County	191 St. Louis

2I. Owner's Name and Address (if Different)

A. Historic Name	
C. Other Name(s)	

N. Ownership	Private	<input checked="" type="checkbox"/>	Local	<input type="checkbox"/>	Federal	<input type="checkbox"/>	State	<input type="checkbox"/>	Mix	<input type="checkbox"/>
---------------------	---------	-------------------------------------	-------	--------------------------	---------	--------------------------	-------	--------------------------	-----	--------------------------

P. UTM X and Y Coordinates	741446.585241485	4275224.23377223
-----------------------------------	------------------	------------------

City Parcel Identification Number	151500260	Additional City Identification Number	151500260
--	-----------	--	-----------

2A. Architect / Builder / Designer / Engineer

2B. Architectural Style

2C. Property Type
52 Two-Family Flat

2D. Construction Date	c.	1908
2E. Alteration Dates	#Name	2F. Date Rebuilt
		2G. Date Moved
		2H. Demo Date

2J. Historic Function
01 Domestic

2K. Historic Sub-Function
01B Multiple Dwelling

Present Function
01 Domestic
01B Multiple Dwelling

Q. Area(s) of Significance/Contexts
030 Architecture
070 Community Planning and Development

NR Eligibility	Contributing to district
-----------------------	--------------------------

Integrity
Good to Fair

Survey Report
Dutchtown Survey

Preparer	Survey Date
Historic Preservation Services, LLC	2002 -- 2003

2M. Resource Type	Building
--------------------------	----------

2N. Stories	
Primary Structure	2
Secondary Structure	

2O. Structural Systems
UD Undetermined

2P. Wall Materials
30 Brick

2Q. Other Materials

2R. Roof Shapes
FT Flat
PR Parapet

2S. Roof Materials
01 None Listed

2T. Roof Features

2U. Foundation Materials
40 Stone

2V. Porch Type
SI Side: Awning

2W. Plan Code
RC Rectangle

2Z. Sources
Sanborn maps, plat maps, and building permits.





D. Address / Location		
3330	Ohio	Ave.
E. City St. Louis, MO 63118	B. County	191 St. Louis

2I. Owner's Name and Address (if Different)

A. Historic Name	
C. Other Name(s)	

N. Ownership	Private	<input checked="" type="checkbox"/>	Local	<input type="checkbox"/>	Federal	<input type="checkbox"/>	State	<input type="checkbox"/>	Mix	<input type="checkbox"/>
---------------------	---------	-------------------------------------	-------	--------------------------	---------	--------------------------	-------	--------------------------	-----	--------------------------

P. UTM X and Y Coordinates	741499.512048634	4275201.87915985
-----------------------------------	------------------	------------------

City Parcel Identification Number	151800060	Additional City Identification Number	151800060
--	-----------	--	-----------

2A. Architect / Builder / Designer / Engineer

2B. Architectural Style

2C. Property Type
52 Two-Family Flat

2D. Construction Date	c.	1908
2E. Alteration Dates	#Name	2F. Date Rebuilt
		2G. Date Moved
		2H. Demo Date

2J. Historic Function
01 Domestic

2K. Historic Sub-Function
01B Multiple Dwelling

Present Function
01 Domestic
01B Multiple Dwelling

Q. Area(s) of Significance/Contexts
030 Architecture
070 Community Planning and Development

NR Eligibility	Contributing to district
-----------------------	--------------------------

Integrity
Good to Fair

Survey Report
Dutchtown Survey

Preparer	Survey Date
Historic Preservation Services, LLC	2002 -- 2003

2M. Resource Type	Building
--------------------------	----------

2N. Stories	
Primary Structure	2
Secondary Structure	

2O. Structural Systems
UD Undetermined

2P. Wall Materials
30 Brick

2Q. Other Materials

2R. Roof Shapes
FT Flat
PR Parapet

2S. Roof Materials
01 None Listed
99 Other: Composition Shingle

2T. Roof Features

2U. Foundation Materials
40 Stone

2V. Porch Type
SI Side: Stoop; Gable

2W. Plan Code
LS L-Shape

2Z. Sources
Sanborn maps, plat maps, and building permits.



D. Address / Location		
3332	Ohio	Ave.
E. City St. Louis, MO 63118	B. County	191 St. Louis

2I. Owner's Name and Address (if Different)

A. Historic Name	
C. Other Name(s)	

N. Ownership	Private	<input checked="" type="checkbox"/>	Local	<input type="checkbox"/>	Federal	<input type="checkbox"/>	State	<input type="checkbox"/>	Mix	<input type="checkbox"/>
---------------------	---------	-------------------------------------	-------	--------------------------	---------	--------------------------	-------	--------------------------	-----	--------------------------

P. UTM X and Y Coordinates	741498.519632775	4275193.79962642
-----------------------------------	------------------	------------------

City Parcel Identification Number	151800050	Additional City Identification Number	151800050
--	-----------	--	-----------

2A. Architect / Builder / Designer / Engineer

2B. Architectural Style

2C. Property Type
52 Two-Family Flat

2D. Construction Date	c.	1908
2E. Alteration Dates	#Name	2F. Date Rebuilt
		2G. Date Moved
		2H. Demo Date

2J. Historic Function
01 Domestic

2K. Historic Sub-Function
01B Multiple Dwelling

Present Function
01 Domestic
01B Multiple Dwelling

Q. Area(s) of Significance/Contexts
030 Architecture
070 Community Planning and Development

NR Eligibility	Contributing to district
-----------------------	--------------------------

Integrity
Good to Fair

Survey Report
Dutchtown Survey

Preparer	Survey Date
Historic Preservation Services, LLC	2002 -- 2003

2M. Resource Type	Building
--------------------------	----------

2N. Stories	
Primary Structure	2
Secondary Structure	

2O. Structural Systems
UD Undetermined

2P. Wall Materials
30 Brick

2Q. Other Materials

2R. Roof Shapes
FT Flat
PR Parapet

2S. Roof Materials
01 None Listed
99 Other: Composition Shingle

2T. Roof Features

2U. Foundation Materials
40 Stone

2V. Porch Type
SI Side: Stoop; Gable

2W. Plan Code
LS L-Shape

2Z. Sources
Sanborn maps, plat maps, and building permits.





D. Address / Location		
3336	Ohio	Ave.
E. City	St. Louis, MO 63118	B. County 191 St. Louis

2I. Owner's Name and Address (if Different)

A. Historic Name	
C. Other Name(s)	

N. Ownership	Private	<input checked="" type="checkbox"/>	Local	<input type="checkbox"/>	Federal	<input type="checkbox"/>	State	<input type="checkbox"/>	Mix	<input type="checkbox"/>
---------------------	---------	-------------------------------------	-------	--------------------------	---------	--------------------------	-------	--------------------------	-----	--------------------------

P. UTM X and Y Coordinates	741497.39401906	4275185.79037095
-----------------------------------	-----------------	------------------

City Parcel Identification Number	151800040	Additional City Identification Number	151800040
--	-----------	--	-----------

2A. Architect / Builder / Designer / Engineer

2B. Architectural Style

2C. Property Type
52 Two-Family Flat

2D. Construction Date	c.	1908
2E. Alteration Dates	#Name	2F. Date Rebuilt
		2G. Date Moved
		2H. Demo Date

2J. Historic Function
01 Domestic

2K. Historic Sub-Function
01B Multiple Dwelling

Present Function
01 Domestic
01B Multiple Dwelling

Q. Area(s) of Significance/Contexts
030 Architecture
070 Community Planning and Development

NR Eligibility	Contributing to district
-----------------------	--------------------------

Integrity
Good to Fair

Survey Report
Dutchtown Survey

Preparer	Survey Date
Historic Preservation Services, LLC	2002 -- 2003

2M. Resource Type	Building
--------------------------	----------

2N. Stories	
Primary Structure	2
Secondary Structure	

2O. Structural Systems
UD Undetermined

2P. Wall Materials
30 Brick

2Q. Other Materials

2R. Roof Shapes
FT Flat
PR Parapet

2S. Roof Materials
01 None Listed

2T. Roof Features

2U. Foundation Materials
40 Stone

2V. Porch Type
R1 Recessed-1 Story: Awning

2W. Plan Code
LS L-Shape

2Z. Sources
Sanborn maps, plat maps, and building permits.





D. Address / Location		
3338	Ohio	Ave.
E. City St. Louis, MO 63118	B. County 191 St. Louis	

2I. Owner's Name and Address (if Different)

A. Historic Name	
C. Other Name(s)	

N. Ownership	Private	<input checked="" type="checkbox"/>	Local	<input type="checkbox"/>	Federal	<input type="checkbox"/>	State	<input type="checkbox"/>	Mix	<input type="checkbox"/>
---------------------	---------	-------------------------------------	-------	--------------------------	---------	--------------------------	-------	--------------------------	-----	--------------------------

P. UTM X and Y Coordinates	741496.309440736	4275178.23101869
-----------------------------------	------------------	------------------

City Parcel Identification Number	151800030	Additional City Identification Number	151800030
--	-----------	--	-----------

2A. Architect / Builder / Designer / Engineer
Zwicky Bros. (1923)

2B. Architectural Style

2C. Property Type
52 Two-Family Flat

2D. Construction Date	c.	1908
2E. Alteration Dates	#Name	2F. Date Rebuilt
		2G. Date Moved
		2H. Demo Date

2J. Historic Function
01 Domestic

2K. Historic Sub-Function
01B Multiple Dwelling

Present Function
01 Domestic
01B Multiple Dwelling

Q. Area(s) of Significance/Contexts
030 Architecture
070 Community Planning and Development

NR Eligibility	Contributing to district
-----------------------	--------------------------

Integrity
Good to Fair

Survey Report
Dutchtown Survey

Preparer	Survey Date
Historic Preservation Services, LLC	2002 -- 2003

2M. Resource Type	Building
--------------------------	----------

2N. Stories	
Primary Structure	2
Secondary Structure	

2O. Structural Systems
UD Undetermined

2P. Wall Materials
30 Brick

2Q. Other Materials

2R. Roof Shapes
FT Flat
PR Parapet

2S. Roof Materials
01 None Listed

2T. Roof Features

2U. Foundation Materials
40 Stone

2V. Porch Type
R1 Recessed-1 Story: Awning

2W. Plan Code
RC Rectangle

2Z. Sources
Sanborn maps, plat maps, and building permits.



D. Address / Location		
3340	Ohio	Ave.
E. City St. Louis, MO 63118	B. County	191 St. Louis

2I. Owner's Name and Address (if Different)

A. Historic Name	
C. Other Name(s)	

N. Ownership	Private	<input checked="" type="checkbox"/>	Local	<input type="checkbox"/>	Federal	<input type="checkbox"/>	State	<input type="checkbox"/>	Mix	<input type="checkbox"/>
---------------------	---------	-------------------------------------	-------	--------------------------	---------	--------------------------	-------	--------------------------	-----	--------------------------

P. UTM X and Y Coordinates	741495.251154563	4275170.1151431
-----------------------------------	------------------	-----------------

City Parcel Identification Number	151800020	Additional City Identification Number	151800020
--	-----------	--	-----------

--

2A. Architect / Builder / Designer / Engineer
F. Kloepper (1907)

2B. Architectural Style

2C. Property Type
52 Two-Family Flat

2D. Construction Date	1907		
2E. Alteration Dates	#Name	2F. Date Rebuilt	
		2G. Date Moved	
		2H. Demo Date	

2J. Historic Function
01 Domestic

2K. Historic Sub-Function
01B Multiple Dwelling

Present Function
01 Domestic
01B Multiple Dwelling

Q. Area(s) of Significance/Contexts
030 Architecture
070 Community Planning and Development

NR Eligibility	Contributing to district
-----------------------	--------------------------

Integrity
Excellent

Survey Report
Dutchtown Survey

Preparer	Survey Date
Historic Preservation Services, LLC	2002 -- 2003

2M. Resource Type	Building
--------------------------	----------

2N. Stories	
Primary Structure	2
Secondary Structure	

2O. Structural Systems
UD Undetermined

2P. Wall Materials
30 Brick

2Q. Other Materials

2R. Roof Shapes
FT Flat
PR Parapet

2S. Roof Materials
01 None Listed

2T. Roof Features

2U. Foundation Materials
40 Stone

2V. Porch Type
R1 Recessed-1 Story: Awning

2W. Plan Code
RC Rectangle

2Z. Sources
Sanborn maps, plat maps, and building permits.



D. Address / Location		
3341-45	Ohio	Ave.
E. City St. Louis, MO 63118	B. County	191 St. Louis

2I. Owner's Name and Address (if Different)

A. Historic Name	
C. Other Name(s)	

N. Ownership	Private	<input checked="" type="checkbox"/>	Local	<input type="checkbox"/>	Federal	<input type="checkbox"/>	State	<input type="checkbox"/>	Mix	<input type="checkbox"/>
---------------------	---------	-------------------------------------	-------	--------------------------	---------	--------------------------	-------	--------------------------	-----	--------------------------

P. UTM X and Y Coordinates	741439.945884154	4275173.38230381
-----------------------------------	------------------	------------------

City Parcel Identification Number	151500280	Additional City Identification Number	151500280
--	-----------	--	-----------

--

2A. Architect / Builder / Designer / Engineer
Trade R & B Co. (1908)

2B. Architectural Style

2C. Property Type
59 Multi-Family Undetermined

2D. Construction Date	1908		
2E. Alteration Dates	#Name	2F. Date Rebuilt	
		2G. Date Moved	
		2H. Demo Date	

2J. Historic Function
01 Domestic

2K. Historic Sub-Function
01B Multiple Dwelling

Present Function
01 Domestic
01B Multiple Dwelling

Q. Area(s) of Significance/Contexts
030 Architecture
070 Community Planning and Development

NR Eligibility	Contributing to district
-----------------------	--------------------------

Integrity
Good to Fair

Survey Report
Dutchtown Survey

Preparer	Survey Date
Historic Preservation Services, LLC	2002 -- 2003

2M. Resource Type	Building
--------------------------	----------

2N. Stories	
Primary Structure	2
Secondary Structure	

2O. Structural Systems
UD Undetermined

2P. Wall Materials
30 Brick

2Q. Other Materials

2R. Roof Shapes
FT Flat
PR Parapet

2S. Roof Materials
01 None Listed

2T. Roof Features

2U. Foundation Materials
40 Stone

2V. Porch Type
ST Stoop
ST Stoop

2W. Plan Code
RC Rectangle

2Z. Sources
Sanborn maps, plat maps, and building permits.



D. Address / Location		
3417	Ohio	Ave.
E. City St. Louis, MO 63118	B. County	191 St. Louis

2I. Owner's Name and Address (if Different)

A. Historic Name	
C. Other Name(s)	

N. Ownership	Private	<input checked="" type="checkbox"/>	Local	<input type="checkbox"/>	Federal	<input type="checkbox"/>	State	<input type="checkbox"/>	Mix	<input type="checkbox"/>
---------------------	---------	-------------------------------------	-------	--------------------------	---------	--------------------------	-------	--------------------------	-----	--------------------------

P. UTM X and Y Coordinates	741422.287380034	4275044.40084807
-----------------------------------	------------------	------------------

City Parcel Identification Number	156800180	Additional City Identification Number	156800180
--	-----------	--	-----------

2A. Architect / Builder / Designer / Engineer

2B. Architectural Style

2C. Property Type
69 Other: One-part Commercial

2D. Construction Date		1940s
2E. Alteration Dates	#Name	2F. Date Rebuilt
		2G. Date Moved
		2H. Demo Date

2J. Historic Function
18 Unknown

2K. Historic Sub-Function

Present Function
18 Unknown

Q. Area(s) of Significance/Contexts
030 Architecture
070 Community Planning and Development

NR Eligibility	Contributing to district
-----------------------	--------------------------

Integrity
Good to Fair

Survey Report
Dutchtown Survey

Preparer	Survey Date
Historic Preservation Services, LLC	2002 -- 2003

2M. Resource Type	Building
--------------------------	----------

2N. Stories	
Primary Structure	1
Secondary Structure	

2O. Structural Systems
LB Load Bearing Brick

2P. Wall Materials
30 Brick

2Q. Other Materials

2R. Roof Shapes
FT Flat
PR Parapet

2S. Roof Materials
01 None Listed

2T. Roof Features

2U. Foundation Materials
40 Stone

2V. Porch Type
ST Stoop

2W. Plan Code
IR Irregular

2Z. Sources
Sanborn maps, plat maps, and building permits.

ONE WAY

CWILLIAMS
WOODWORKING

1001 10TH AVE

D. Address / Location		
3420	Ohio	Ave.
E. City St. Louis, MO 63118	B. County	191 St. Louis

2I. Owner's Name and Address (if Different)

A. Historic Name	
C. Other Name(s)	

N. Ownership	Private	<input checked="" type="checkbox"/>	Local	<input type="checkbox"/>	Federal	<input type="checkbox"/>	State	<input type="checkbox"/>	Mix	<input type="checkbox"/>
---------------------	---------	-------------------------------------	-------	--------------------------	---------	--------------------------	-------	--------------------------	-----	--------------------------

P. UTM X and Y Coordinates	741477.787092013	4275038.45119984
-----------------------------------	------------------	------------------

City Parcel Identification Number	156500120	Additional City Identification Number	156500120
--	-----------	--	-----------

2A. Architect / Builder / Designer / Engineer
J. Straus (1909)

2B. Architectural Style

2C. Property Type
14 Shotgun

2D. Construction Date	1909		
2E. Alteration Dates	#Name	2F. Date Rebuilt	
		2G. Date Moved	
		2H. Demo Date	

2J. Historic Function
01 Domestic

2K. Historic Sub-Function
01B Multiple Dwelling

Present Function
01 Domestic
01B Multiple Dwelling

Q. Area(s) of Significance/Contexts
030 Architecture
070 Community Planning and Development

NR Eligibility	Contributing to district
-----------------------	--------------------------

Integrity
Excellent

Survey Report
Dutchtown Survey

Preparer	Survey Date
Historic Preservation Services, LLC	2002 -- 2003

2M. Resource Type	Building
--------------------------	----------

2N. Stories	
Primary Structure	1
Secondary Structure	

2O. Structural Systems
UD Undetermined

2P. Wall Materials
30 Brick

2Q. Other Materials

2R. Roof Shapes
FT Flat
PR Parapet

2S. Roof Materials
01 None Listed
99 Other: Composition Shingle

2T. Roof Features

2U. Foundation Materials
40 Stone

2V. Porch Type
OB Other Bay Gable

2W. Plan Code
RC Rectangle

2Z. Sources
Sanborn maps, plat maps, and building permits.



D. Address / Location		
3422	Ohio	Ave.
E. City St. Louis, MO 63118	B. County	191 St. Louis

2I. Owner's Name and Address (if Different)

A. Historic Name	
C. Other Name(s)	

N. Ownership	Private	<input checked="" type="checkbox"/>	Local	<input type="checkbox"/>	Federal	<input type="checkbox"/>	State	<input type="checkbox"/>	Mix	<input type="checkbox"/>
---------------------	---------	-------------------------------------	-------	--------------------------	---------	--------------------------	-------	--------------------------	-----	--------------------------

P. UTM X and Y Coordinates	741476.833217446	4275030.63752578
-----------------------------------	------------------	------------------

City Parcel Identification Number	156500110	Additional City Identification Number	156500110
--	-----------	--	-----------

2A. Architect / Builder / Designer / Engineer
J. Straus (1909)

2B. Architectural Style

2C. Property Type
14 Shotgun

2D. Construction Date	1909		
2E. Alteration Dates	#Name	2F. Date Rebuilt	
		2G. Date Moved	
		2H. Demo Date	

2J. Historic Function
01 Domestic

2K. Historic Sub-Function
01B Multiple Dwelling

Present Function
01 Domestic
01B Multiple Dwelling

Q. Area(s) of Significance/Contexts
030 Architecture
070 Community Planning and Development

NR Eligibility	Contributing to district
-----------------------	--------------------------

Integrity
Excellent

Survey Report
Dutchtown Survey

Preparer	Survey Date
Historic Preservation Services, LLC	2002 -- 2003

2M. Resource Type	Building
--------------------------	----------

2N. Stories	
Primary Structure	1
Secondary Structure	

2O. Structural Systems
UD Undetermined

2P. Wall Materials
30 Brick

2Q. Other Materials

2R. Roof Shapes
FT Flat
PR Parapet

2S. Roof Materials
01 None Listed
70 Ceramic Tile

2T. Roof Features

2U. Foundation Materials
40 Stone

2V. Porch Type
OB Other Bay: Gable

2W. Plan Code
RC Rectangle

2Z. Sources
Sanborn maps, plat maps, and building permits.



D. Address / Location		
3424	Ohio	Ave.
E. City St. Louis, MO 63118	B. County	191 St. Louis

2I. Owner's Name and Address (if Different)

A. Historic Name	
C. Other Name(s)	

N. Ownership	Private	<input checked="" type="checkbox"/>	Local	<input type="checkbox"/>	Federal	<input type="checkbox"/>	State	<input type="checkbox"/>	Mix	<input type="checkbox"/>
---------------------	---------	-------------------------------------	-------	--------------------------	---------	--------------------------	-------	--------------------------	-----	--------------------------

P. UTM X and Y Coordinates	741475.665456631	4275022.99537509
-----------------------------------	------------------	------------------

City Parcel Identification Number	156500100	Additional City Identification Number	156500100
--	-----------	--	-----------

2A. Architect / Builder / Designer / Engineer
J. Straus (1909)

2B. Architectural Style

2C. Property Type
14 Shotgun

2D. Construction Date	1909		
2E. Alteration Dates	#Name	2F. Date Rebuilt	
		2G. Date Moved	
		2H. Demo Date	

2J. Historic Function
01 Domestic

2K. Historic Sub-Function
01B Multiple Dwelling

Present Function
01 Domestic
01B Multiple Dwelling

Q. Area(s) of Significance/Contexts
030 Architecture
070 Community Planning and Development

NR Eligibility	Non-contributing to district
-----------------------	------------------------------

Integrity
Poor

Survey Report
Dutchtown Survey

Preparer	Survey Date
Historic Preservation Services, LLC	2002 -- 2003

2M. Resource Type	Building
--------------------------	----------

2N. Stories	
Primary Structure	1
Secondary Structure	

2O. Structural Systems
UD Undetermined

2P. Wall Materials
30 Brick

2Q. Other Materials

2R. Roof Shapes
FT Flat
PR Parapet

2S. Roof Materials
01 None Listed
99 Other: Composition Shingle

2T. Roof Features

2U. Foundation Materials
40 Stone

2V. Porch Type
OB Other Bay: Gable

2W. Plan Code
RC Rectangle

2Z. Sources
Sanborn maps, plat maps, and building permits.





3424

D. Address / Location		
3426	Ohio	Ave.
E. City	St. Louis, MO 63118	B. County 191 St. Louis

2I. Owner's Name and Address (if Different)

A. Historic Name	
C. Other Name(s)	

N. Ownership	Private	<input checked="" type="checkbox"/>	Local	<input type="checkbox"/>	Federal	<input type="checkbox"/>	State	<input type="checkbox"/>	Mix	<input type="checkbox"/>
---------------------	---------	-------------------------------------	-------	--------------------------	---------	--------------------------	-------	--------------------------	-----	--------------------------

P. UTM X and Y Coordinates	741474.751886621	4275016.0323953
-----------------------------------	------------------	-----------------

City Parcel Identification Number	156500090	Additional City Identification Number	156500090
--	-----------	--	-----------

2A. Architect / Builder / Designer / Engineer
J. Straus (1909)

2B. Architectural Style

2C. Property Type
14 Shotgun

2D. Construction Date		1909	
2E. Alteration Dates	#Name	2F. Date Rebuilt	
		2G. Date Moved	
		2H. Demo Date	

2J. Historic Function
01 Domestic

2K. Historic Sub-Function
01B Multiple Dwelling

Present Function
01 Domestic
01B Multiple Dwelling

Q. Area(s) of Significance/Contexts
030 Architecture
070 Community Planning and Development

NR Eligibility	Contributing to district
-----------------------	--------------------------

Integrity
Good to Fair

Survey Report
Dutchtown Survey

Preparer	Survey Date
Historic Preservation Services, LLC	2002 -- 2003

2M. Resource Type	Building
--------------------------	----------

2N. Stories	
Primary Structure	1
Secondary Structure	

2O. Structural Systems
UD Undetermined

2P. Wall Materials
30 Brick

2Q. Other Materials

2R. Roof Shapes
FT Flat
PR Parapet

2S. Roof Materials
01 None Listed
99 Other: Composition Shingle

2T. Roof Features

2U. Foundation Materials
40 Stone

2V. Porch Type
OB Other Bay: Gable

2W. Plan Code
RC Rectangle

2Z. Sources
Sanborn maps, plat maps, and building permits.



D. Address / Location		
3427	Ohio	Ave.
E. City St. Louis, MO 63118	B. County 191 St. Louis	

2I. Owner's Name and Address (if Different)

A. Historic Name	
C. Other Name(s)	

N. Ownership	Private	<input checked="" type="checkbox"/>	Local	<input type="checkbox"/>	Federal	<input type="checkbox"/>	State	<input type="checkbox"/>	Mix	<input type="checkbox"/>
---------------------	---------	-------------------------------------	-------	--------------------------	---------	--------------------------	-------	--------------------------	-----	--------------------------

P. UTM X and Y Coordinates	741419.411078027	4275023.50924685
-----------------------------------	------------------	------------------

City Parcel Identification Number	156800190	Additional City Identification Number	156800190
--	-----------	--	-----------

2A. Architect / Builder / Designer / Engineer
J. Fischer (1914)

2B. Architectural Style

2C. Property Type
52 Two-Family Flat

2D. Construction Date		1914
2E. Alteration Dates	#Name	2F. Date Rebuilt
		2G. Date Moved
		2H. Demo Date

2J. Historic Function
01 Domestic

2K. Historic Sub-Function
01B Multiple Dwelling

Present Function
01 Domestic
01B Multiple Dwelling

Q. Area(s) of Significance/Contexts
030 Architecture
070 Community Planning and Development

NR Eligibility	Contributing to district
-----------------------	--------------------------

Integrity
Excellent

Survey Report
Dutchtown Survey

Preparer	Survey Date
Historic Preservation Services, LLC	2002 -- 2003

2M. Resource Type	Building
--------------------------	----------

2N. Stories	
Primary Structure	2
Secondary Structure	

2O. Structural Systems
UD Undetermined

2P. Wall Materials
30 Brick

2Q. Other Materials

2R. Roof Shapes
FT Flat
PR Parapet

2S. Roof Materials
01 None Listed
99 Other: Composition Shingle

2T. Roof Features

2U. Foundation Materials
40 Stone

2V. Porch Type
OB Other Bay

2W. Plan Code
RC Rectangle

2Z. Sources
Sanborn maps, plat maps, and building permits.



D. Address / Location		
3428	Ohio	Ave.
E. City	St. Louis, MO 63118	B. County 191 St. Louis

2I. Owner's Name and Address (if Different)

A. Historic Name	
C. Other Name(s)	

N. Ownership	Private	<input checked="" type="checkbox"/>	Local	<input type="checkbox"/>	Federal	<input type="checkbox"/>	State	<input type="checkbox"/>	Mix	<input type="checkbox"/>
---------------------	---------	-------------------------------------	-------	--------------------------	---------	--------------------------	-------	--------------------------	-----	--------------------------

P. UTM X and Y Coordinates	741473.749880881	4275008.39636113
-----------------------------------	------------------	------------------

City Parcel Identification Number	156500080	Additional City Identification Number	156500080
--	-----------	--	-----------

2A. Architect / Builder / Designer / Engineer
J. Straus (1909)

2B. Architectural Style

2C. Property Type
14 Shotgun

2D. Construction Date	1909		
2E. Alteration Dates	#Name	2F. Date Rebuilt	
		2G. Date Moved	
		2H. Demo Date	

2J. Historic Function
01 Domestic

2K. Historic Sub-Function
01B Multiple Dwelling

Present Function
01 Domestic
01B Multiple Dwelling

Q. Area(s) of Significance/Contexts
030 Architecture
070 Community Planning and Development

NR Eligibility	Contributing to district
-----------------------	--------------------------

Integrity
Good to Fair

Survey Report
Dutchtown Survey

Preparer	Survey Date
Historic Preservation Services, LLC	2002 -- 2003

2M. Resource Type	Building
--------------------------	----------

2N. Stories	
Primary Structure	1
Secondary Structure	

2O. Structural Systems
UD Undetermined

2P. Wall Materials
30 Brick

2Q. Other Materials

2R. Roof Shapes
FT Flat
PR Parapet

2S. Roof Materials
01 None Listed
99 Other: Composition Shingle

2T. Roof Features

2U. Foundation Materials
40 Stone

2V. Porch Type
OB Other Bay

2W. Plan Code
RC Rectangle

2Z. Sources
Sanborn maps, plat maps, and building permits.



D. Address / Location		
3429-31	Ohio	Ave.
E. City St. Louis, MO 63118	B. County	191 St. Louis

2I. Owner's Name and Address (if Different)

A. Historic Name	
C. Other Name(s)	

N. Ownership	Private	<input checked="" type="checkbox"/>	Local	<input type="checkbox"/>	Federal	<input type="checkbox"/>	State	<input type="checkbox"/>	Mix	<input type="checkbox"/>
---------------------	---------	-------------------------------------	-------	--------------------------	---------	--------------------------	-------	--------------------------	-----	--------------------------

P. UTM X and Y Coordinates	741417.91561627	4275011.95147165
-----------------------------------	-----------------	------------------

City Parcel Identification Number	156800200	Additional City Identification Number	156800200
--	-----------	--	-----------

--

2A. Architect / Builder / Designer / Engineer
H. Luehrman (1913)

2B. Architectural Style
47 Romanesque

2C. Property Type
52 Two-Family Flat

2D. Construction Date	1913
------------------------------	------

2E. Alteration Dates	#Name	2F. Date Rebuilt	
		2G. Date Moved	
		2H. Demo Date	

2J. Historic Function
01 Domestic

2K. Historic Sub-Function
01B Multiple Dwelling

Present Function
01 Domestic
01B Multiple Dwelling

Q. Area(s) of Significance/Contexts
030 Architecture
070 Community Planning and Development

NR Eligibility	Contributing to district
-----------------------	--------------------------

Integrity
Excellent

Survey Report
Dutchtown Survey

Preparer	Survey Date
Historic Preservation Services, LLC	2002 -- 2003

2M. Resource Type	Building
--------------------------	----------

2N. Stories	
Primary Structure	2
Secondary Structure	

2O. Structural Systems
UD Undetermined

2P. Wall Materials
30 Brick

2Q. Other Materials

2R. Roof Shapes
FT Flat
PR Parapet

2S. Roof Materials
01 None Listed

2T. Roof Features


2U. Foundation Materials
40 Stone

2V. Porch Type
R1 Recessed-1 Story

2W. Plan Code
RC Rectangle


2Z. Sources
Sanborn maps, plat maps, and building permits.





3431

RD
TE





329

NO
YARD
WASTE

NO
YARD
WASTE

D. Address / Location		
3430-32	Ohio	Ave.
E. City St. Louis, MO 63118	B. County	191 St. Louis

2I. Owner's Name and Address (if Different)

A. Historic Name	
C. Other Name(s)	

N. Ownership	Private	<input checked="" type="checkbox"/>	Local	<input type="checkbox"/>	Federal	<input type="checkbox"/>	State	<input type="checkbox"/>	Mix	<input type="checkbox"/>
---------------------	---------	-------------------------------------	-------	--------------------------	---------	--------------------------	-------	--------------------------	-----	--------------------------

P. UTM X and Y Coordinates	741472.168005097	4274996.54382287
-----------------------------------	------------------	------------------

City Parcel Identification Number	156500070	Additional City Identification Number	156500070
--	-----------	--	-----------

--

2A. Architect / Builder / Designer / Engineer
J. Straus (1910)

2B. Architectural Style
90 Mixed

2C. Property Type
53 Four-Family Flat

2D. Construction Date	1910
------------------------------	------

2E. Alteration Dates	#Name	2F. Date Rebuilt	
		2G. Date Moved	
		2H. Demo Date	

2J. Historic Function
01 Domestic

2K. Historic Sub-Function
01B Multiple Dwelling

Present Function
01 Domestic
01B Multiple Dwelling

Q. Area(s) of Significance/Contexts
030 Architecture
070 Community Planning and Development

NR Eligibility	Contributing to district
-----------------------	--------------------------

Integrity
Excellent

Survey Report
Dutchtown Survey

Preparer	Survey Date
Historic Preservation Services, LLC	2002 -- 2003

2M. Resource Type	Building
--------------------------	----------

2N. Stories	
Primary Structure	2
Secondary Structure	

2O. Structural Systems
UD Undetermined

2P. Wall Materials
30 Brick

2Q. Other Materials

2R. Roof Shapes
FT Flat
PR Parapet

2S. Roof Materials
01 None Listed
70 Ceramic Tile

2T. Roof Features

2U. Foundation Materials
40 Stone

2V. Porch Type
CB Central Bay: Half-hipped

2W. Plan Code
RC Rectangle

2Z. Sources
Sanborn maps, plat maps, and building permits.



D. Address / Location		
3433-35	Ohio	Ave.
E. City St. Louis, MO 63118	B. County	191 St. Louis

2I. Owner's Name and Address (if Different)

A. Historic Name	
C. Other Name(s)	

N. Ownership	Private	<input checked="" type="checkbox"/>	Local	<input type="checkbox"/>	Federal	<input type="checkbox"/>	State	<input type="checkbox"/>	Mix	<input type="checkbox"/>
---------------------	---------	-------------------------------------	-------	--------------------------	---------	--------------------------	-------	--------------------------	-----	--------------------------

P. UTM X and Y Coordinates	741415.964285434	4274998.28514461
-----------------------------------	------------------	------------------

City Parcel Identification Number	156800210	Additional City Identification Number	156800210
--	-----------	--	-----------

2A. Architect / Builder / Designer / Engineer
H. Luehrman (1913)

2B. Architectural Style

2C. Property Type
53 Four-Family Flat

2D. Construction Date	1913		
2E. Alteration Dates	#Name	2F. Date Rebuilt	
		2G. Date Moved	
		2H. Demo Date	

2J. Historic Function
01 Domestic

2K. Historic Sub-Function
01B Multiple Dwelling

Present Function
01 Domestic
01B Multiple Dwelling

Q. Area(s) of Significance/Contexts
030 Architecture
070 Community Planning and Development

NR Eligibility	Contributing to district
-----------------------	--------------------------

Integrity
Excellent

Survey Report
Dutchtown Survey

Preparer	Survey Date
Historic Preservation Services, LLC	2002 -- 2003

2M. Resource Type	Building
--------------------------	----------

2N. Stories	
Primary Structure	2
Secondary Structure	

2O. Structural Systems
UD Undetermined

2P. Wall Materials
30 Brick

2Q. Other Materials

2R. Roof Shapes
FT Flat
PR Parapet

2S. Roof Materials
01 None Listed
99 Other: Composition Shingle

2T. Roof Features

2U. Foundation Materials
40 Stone

2V. Porch Type
CB Central Bay: Half-hipped

2W. Plan Code
RC Rectangle

2Z. Sources
Sanborn maps, plat maps, and building permits.



D. Address / Location		
3434	Ohio	Ave.
E. City St. Louis, MO 63118	B. County	191 St. Louis

2I. Owner's Name and Address (if Different)

A. Historic Name	
C. Other Name(s)	

N. Ownership	Private	<input checked="" type="checkbox"/>	Local	<input type="checkbox"/>	Federal	<input type="checkbox"/>	State	<input type="checkbox"/>	Mix	<input type="checkbox"/>
---------------------	---------	-------------------------------------	-------	--------------------------	---------	--------------------------	-------	--------------------------	-----	--------------------------

P. UTM X and Y Coordinates	741470.500264149	4274984.06296848
-----------------------------------	------------------	------------------

City Parcel Identification Number	156500060	Additional City Identification Number	156500060
--	-----------	--	-----------

--

2A. Architect / Builder / Designer / Engineer

2B. Architectural Style

2C. Property Type

2D. Construction Date		N/A	
2E. Alteration Dates	#Name	2F. Date Rebuilt	
		2G. Date Moved	
		2H. Demo Date	

2J. Historic Function
18 Unknown

2K. Historic Sub-Function

Present Function
19 Vacant/Not in Use

Q. Area(s) of Significance/Contexts
030 Architecture
070 Community Planning and Development

NR Eligibility

Integrity

Survey Report
Dutchtown Survey

Preparer	Survey Date
Historic Preservation Services, LLC	2002 -- 2003

2M. Resource Type

2N. Stories	
Primary Structure	
Secondary Structure	

2O. Structural Systems

2P. Wall Materials

2Q. Other Materials

2R. Roof Shapes

2S. Roof Materials

2T. Roof Features

2U. Foundation Materials

2V. Porch Type

2W. Plan Code

2Z. Sources
Sanborn maps, plat maps, and building permits.





D. Address / Location		
3438-40	Ohio	Ave.
E. City St. Louis, MO 63118	B. County	191 St. Louis

2I. Owner's Name and Address (if Different)

A. Historic Name	
C. Other Name(s)	

N. Ownership	Private	<input checked="" type="checkbox"/>	Local	<input type="checkbox"/>	Federal	<input type="checkbox"/>	State	<input type="checkbox"/>	Mix	<input type="checkbox"/>
---------------------	---------	-------------------------------------	-------	--------------------------	---------	--------------------------	-------	--------------------------	-----	--------------------------

P. UTM X and Y Coordinates	741469.134750215	4274974.00881394
-----------------------------------	------------------	------------------

City Parcel Identification Number	156500050	Additional City Identification Number	156500050
--	-----------	--	-----------

2A. Architect / Builder / Designer / Engineer
E. David (1917)

2B. Architectural Style

2C. Property Type
51 Duplex

2D. Construction Date	c.	1910
2E. Alteration Dates	#Name	2F. Date Rebuilt
		2G. Date Moved
		2H. Demo Date

2J. Historic Function
01 Domestic

2K. Historic Sub-Function
01B Multiple Dwelling

Present Function
01 Domestic
01B Multiple Dwelling

Q. Area(s) of Significance/Contexts
030 Architecture
070 Community Planning and Development

NR Eligibility	Contributing to district
-----------------------	--------------------------

Integrity
Excellent

Survey Report
Dutchtown Survey

Preparer	Survey Date
Historic Preservation Services, LLC	2002 -- 2003

2M. Resource Type	Building
--------------------------	----------

2N. Stories	
Primary Structure	2
Secondary Structure	

2O. Structural Systems
UD Undetermined

2P. Wall Materials
30 Brick

2Q. Other Materials

2R. Roof Shapes
FT Flat
PR Parapet

2S. Roof Materials
01 None Listed

2T. Roof Features

2U. Foundation Materials
40 Stone

2V. Porch Type
AW Awning

2W. Plan Code
RC Rectangle

2Z. Sources
Sanborn maps, plat maps, and building permits.





D. Address / Location		
3439	Ohio	Ave.
E. City	St. Louis, MO 63118	B. County 191 St. Louis

2I. Owner's Name and Address (if Different)

A. Historic Name	
C. Other Name(s)	

N. Ownership	Private	<input checked="" type="checkbox"/>	Local	<input type="checkbox"/>	Federal	<input type="checkbox"/>	State	<input type="checkbox"/>	Mix	<input type="checkbox"/>
---------------------	---------	-------------------------------------	-------	--------------------------	---------	--------------------------	-------	--------------------------	-----	--------------------------

P. UTM X and Y Coordinates	741414.686635846	4274987.55735682
-----------------------------------	------------------	------------------

City Parcel Identification Number	156800220	Additional City Identification Number	156800220
--	-----------	--	-----------

2A. Architect / Builder / Designer / Engineer
A. (sic). Reim -- Geo. Plegge (1903)

2B. Architectural Style

2C. Property Type
14 Shotgun

2D. Construction Date	1903		
2E. Alteration Dates	#Name	2F. Date Rebuilt	
		2G. Date Moved	
		2H. Demo Date	

2J. Historic Function
01 Domestic

2K. Historic Sub-Function
01A Single Dwelling

Present Function
01 Domestic
01A Single Dwelling

Q. Area(s) of Significance/Contexts
030 Architecture
070 Community Planning and Development

NR Eligibility	Contributing to district
-----------------------	--------------------------

Integrity
Good to Fair

Survey Report
Dutchtown Survey

Preparer	Survey Date
Historic Preservation Services, LLC	2002 -- 2003

2M. Resource Type	Building
--------------------------	----------

2N. Stories	
Primary Structure	1
Secondary Structure	

2O. Structural Systems
UD Undetermined

2P. Wall Materials
30 Brick
99 Other: PermaStone

2Q. Other Materials

2R. Roof Shapes
FT Flat
PR Parapet

2S. Roof Materials
01 None Listed
99 Other: Composition Shingle

2T. Roof Features

2U. Foundation Materials
40 Stone

2V. Porch Type
OB Other Bay: Half-hipped

2W. Plan Code
RC Rectangle

2Z. Sources
Sanborn maps, plat maps, and building permits.



D. Address / Location		
3441	Ohio	Ave.
E. City	St. Louis, MO 63118	B. County 191 St. Louis

2I. Owner's Name and Address (if Different)

A. Historic Name	
C. Other Name(s)	

N. Ownership	Private	<input checked="" type="checkbox"/>	Local	<input type="checkbox"/>	Federal	<input type="checkbox"/>	State	<input type="checkbox"/>	Mix	<input type="checkbox"/>
---------------------	---------	-------------------------------------	-------	--------------------------	---------	--------------------------	-------	--------------------------	-----	--------------------------

P. UTM X and Y Coordinates	741413.323937538	4274978.55688133
-----------------------------------	------------------	------------------

City Parcel Identification Number	156800230	Additional City Identification Number	156800230
--	-----------	--	-----------

2A. Architect / Builder / Designer / Engineer

2B. Architectural Style

2C. Property Type
18 Open Gable/Gambrel Front

2D. Construction Date	c.	1908
------------------------------	----	------

2E. Alteration Dates	#Name	2F. Date Rebuilt	
		2G. Date Moved	
		2H. Demo Date	

2J. Historic Function
01 Domestic

2K. Historic Sub-Function

Present Function
01 Domestic

Q. Area(s) of Significance/Contexts
030 Architecture
070 Community Planning and Development

NR Eligibility	TBD
-----------------------	-----

Integrity
Poor

Survey Report
Dutchtown Survey

Preparer	Survey Date
Historic Preservation Services, LLC	2002 -- 2003

2M. Resource Type	Building
--------------------------	----------

2N. Stories	
Primary Structure	2
Secondary Structure	

2O. Structural Systems
UD Undetermined

2P. Wall Materials
99 Other: Siding

2Q. Other Materials

2R. Roof Shapes
GB Gable: Front

2S. Roof Materials
99 Other: Composition Shingle

2T. Roof Features

2U. Foundation Materials
40 Stone

2V. Porch Type
FU Full: Gable

2W. Plan Code
RC Rectangle

2Z. Sources
Sanborn maps, plat maps, and building permits.



D. Address / Location		
3442-44	Ohio	Ave.
E. City St. Louis, MO 63118	B. County 191 St. Louis	

2I. Owner's Name and Address (if Different)

A. Historic Name	
C. Other Name(s)	

N. Ownership	Private	<input checked="" type="checkbox"/>	Local	<input type="checkbox"/>	Federal	<input type="checkbox"/>	State	<input type="checkbox"/>	Mix	<input type="checkbox"/>
---------------------	---------	-------------------------------------	-------	--------------------------	---------	--------------------------	-------	--------------------------	-----	--------------------------

P. UTM X and Y Coordinates	741467.350064711	4274961.33475251
-----------------------------------	------------------	------------------

City Parcel Identification Number	156500040	Additional City Identification Number	156500040
--	-----------	--	-----------

2A. Architect / Builder / Designer / Engineer
Geo. Fischer (1903)

2B. Architectural Style
47 Romanesque

2C. Property Type
53 Four-Family Flat

2D. Construction Date		1903
2E. Alteration Dates	#Name	2F. Date Rebuilt
		2G. Date Moved
		2H. Demo Date

2J. Historic Function
01 Domestic

2K. Historic Sub-Function
01B Multiple Dwelling

Present Function
01 Domestic
01B Multiple Dwelling

Q. Area(s) of Significance/Contexts
030 Architecture
070 Community Planning and Development

NR Eligibility	Contributing to district
-----------------------	--------------------------

Integrity
Good to Fair

Survey Report
Dutchtown Survey

Preparer	Survey Date
Historic Preservation Services, LLC	2002 -- 2003

2M. Resource Type	Building
--------------------------	----------

2N. Stories	
Primary Structure	2
Secondary Structure	

2O. Structural Systems
UD Undetermined

2P. Wall Materials
30 Brick

2Q. Other Materials

2R. Roof Shapes
FT Flat
PR Parapet

2S. Roof Materials
01 None Listed

2T. Roof Features

2U. Foundation Materials
40 Stone

2V. Porch Type
R1 Recessed-1 Story

2W. Plan Code
RC Rectangle

2Z. Sources
Sanborn maps, plat maps, and building permits.



D. Address / Location		
3443-45	Ohio	Ave.
E. City St. Louis, MO 63118	B. County	191 St. Louis

2I. Owner's Name and Address (if Different)

A. Historic Name	
C. Other Name(s)	

N. Ownership	Private	<input checked="" type="checkbox"/>	Local	<input type="checkbox"/>	Federal	<input type="checkbox"/>	State	<input type="checkbox"/>	Mix	<input type="checkbox"/>
---------------------	---------	-------------------------------------	-------	--------------------------	---------	--------------------------	-------	--------------------------	-----	--------------------------

P. UTM X and Y Coordinates		
-----------------------------------	--	--

City Parcel Identification Number	105700010	Additional City Identification Number	105700010
--	-----------	--	-----------

2A. Architect / Builder / Designer / Engineer

2B. Architectural Style
65 Bungalow/Craftsman

2C. Property Type
52 2-Family Flat

2D. Construction Date	c.	1920
2E. Alteration Dates	#Name	2F. Date Rebuilt
		2G. Date Moved
		2H. Demo Date

2J. Historic Function
01 Domestic

2K. Historic Sub-Function
01B Multiple Dwelling

Present Function
01 Domestic
01B Multiple Dwelling

Q. Area(s) of Significance/Contexts
030 Architecture
070 Community Planning and Development

NR Eligibility	Contributing to district
-----------------------	--------------------------

Integrity
Excellent

Survey Report
Dutchtown Survey

Preparer	Survey Date
Historic Preservation Services, LLC	2002 -- 2003

2M. Resource Type	Building
--------------------------	----------

2N. Stories	
Primary Structure	2
Secondary Structure	

2O. Structural Systems
LB Load Bearing Brick

2P. Wall Materials
30 Brick

2Q. Other Materials

2R. Roof Shapes
FT Flat
PR Parapet

2S. Roof Materials
01 None Listed
99 Other: Composition Shingle

2T. Roof Features


2U. Foundation Materials
40 Stone

2V. Porch Type
FU Full: Gable

2W. Plan Code
RC Rectangle

2Z. Sources
Sanborn maps, plat maps, and building permits.





D. Address / Location		
3447	Ohio	Ave.
E. City	St. Louis, MO 63118	B. County 191 St. Louis

2I. Owner's Name and Address (if Different)

A. Historic Name	
C. Other Name(s)	

N. Ownership	Private	<input checked="" type="checkbox"/>	Local	<input type="checkbox"/>	Federal	<input type="checkbox"/>	State	<input type="checkbox"/>	Mix	<input type="checkbox"/>
---------------------	---------	-------------------------------------	-------	--------------------------	---------	--------------------------	-------	--------------------------	-----	--------------------------

P. UTM X and Y Coordinates	741410.537179326	4274958.2079222
-----------------------------------	------------------	-----------------

City Parcel Identification Number	156800250	Additional City Identification Number	156800250
--	-----------	--	-----------

2A. Architect / Builder / Designer / Engineer

2B. Architectural Style
65 Bungalow/Craftsman

2C. Property Type
22 Bungalow/Bungalowoid

2D. Construction Date	c.	1925
------------------------------	----	------

2E. Alteration Dates	#Name	2F. Date Rebuilt	
		2G. Date Moved	
		2H. Demo Date	

2J. Historic Function
01 Domestic

2K. Historic Sub-Function
01A Single Dwelling

Present Function
01 Domestic
01A Single Dwelling

Q. Area(s) of Significance/Contexts
030 Architecture
070 Community Planning and Development

NR Eligibility	Contributing to district
-----------------------	--------------------------

Integrity
Good to Fair

Survey Report
Dutchtown Survey

Preparer	Survey Date
Historic Preservation Services, LLC	2002 -- 2003

2M. Resource Type	Building
--------------------------	----------

2N. Stories	
Primary Structure	2
Secondary Structure	

2O. Structural Systems
UD Undetermined

2P. Wall Materials
30 Brick
92 Vinyl

2Q. Other Materials

2R. Roof Shapes
GB Gable: Side

2S. Roof Materials
99 Other: Composition Shingle

2T. Roof Features
DR Dormer: Shed


2U. Foundation Materials
40 Stone

2V. Porch Type
FU Full

2W. Plan Code
RC Rectangle

2Z. Sources
Sanborn maps, plat maps, and building permits.





3447

NO YARD
WASTE

D. Address / Location		
3448-50	Ohio	Ave.
E. City St. Louis, MO 63118	B. County	191 St. Louis

2I. Owner's Name and Address (if Different)

A. Historic Name	
C. Other Name(s)	

N. Ownership	Private	<input checked="" type="checkbox"/>	Local	<input type="checkbox"/>	Federal	<input type="checkbox"/>	State	<input type="checkbox"/>	Mix	<input type="checkbox"/>
---------------------	---------	-------------------------------------	-------	--------------------------	---------	--------------------------	-------	--------------------------	-----	--------------------------

P. UTM X and Y Coordinates	741167.437138988	4274988.03334313
-----------------------------------	------------------	------------------

City Parcel Identification Number	157200050	Additional City Identification Number	157200050
--	-----------	--	-----------

2A. Architect / Builder / Designer / Engineer
McQuerey Bros. (1909)

2B. Architectural Style

2C. Property Type
53 Four-Family Flat

2D. Construction Date	1909		
2E. Alteration Dates	#Name	2F. Date Rebuilt	
		2G. Date Moved	
		2H. Demo Date	

2J. Historic Function
01 Domestic

2K. Historic Sub-Function
01B Multiple Dwelling

Present Function
01 Domestic
01B Multiple Dwelling

Q. Area(s) of Significance/Contexts
030 Architecture
070 Community Planning and Development

NR Eligibility	Contributing to district
-----------------------	--------------------------

Integrity
Good to Fair

Survey Report
Dutchtown Survey

Preparer	Survey Date
Historic Preservation Services, LLC	2002 -- 2003

2M. Resource Type	Building
--------------------------	----------

2N. Stories	
Primary Structure	2
Secondary Structure	

2O. Structural Systems
UD Undetermined

2P. Wall Materials
30 Brick

2Q. Other Materials

2R. Roof Shapes
FT Flat
PR Parapet

2S. Roof Materials
01 None Listed

2T. Roof Features

2U. Foundation Materials
40 Stone

2V. Porch Type
CB Central Bay: Balcony

2W. Plan Code
RC Rectangle

2Z. Sources
Sanborn maps, plat maps, and building permits.





D. Address / Location		
3452-54	Ohio	Ave.
E. City St. Louis, MO 63118	B. County	191 St. Louis

2I. Owner's Name and Address (if Different)

A. Historic Name	
C. Other Name(s)	

N. Ownership	Private	<input checked="" type="checkbox"/>	Local	<input type="checkbox"/>	Federal	<input type="checkbox"/>	State	<input type="checkbox"/>	Mix	<input type="checkbox"/>
---------------------	---------	-------------------------------------	-------	--------------------------	---------	--------------------------	-------	--------------------------	-----	--------------------------

P. UTM X and Y Coordinates	741463.694985122	4274934.03174283
-----------------------------------	------------------	------------------

City Parcel Identification Number	156500020	Additional City Identification Number	156500020
--	-----------	--	-----------

2A. Architect / Builder / Designer / Engineer
McQuerey Bros. (1909)

2B. Architectural Style
43 Second Empire Mansard

2C. Property Type
53 Four-Family Flat

2D. Construction Date	1909		
2E. Alteration Dates	#Name	2F. Date Rebuilt	
		2G. Date Moved	
		2H. Demo Date	

2J. Historic Function
01 Domestic

2K. Historic Sub-Function
01B Multiple Dwelling

Present Function
01 Domestic
01B Multiple Dwelling

Q. Area(s) of Significance/Contexts
030 Architecture
070 Community Planning and Development

NR Eligibility	Contributing to district
-----------------------	--------------------------

Integrity
Good to Fair

Survey Report
Dutchtown Survey

Preparer	Survey Date
Historic Preservation Services, LLC	2002 -- 2003

2M. Resource Type	Building
--------------------------	----------

2N. Stories	
Primary Structure	2
Secondary Structure	

2O. Structural Systems
UD Undetermined

2P. Wall Materials
30 Brick

2Q. Other Materials

2R. Roof Shapes
FT Flat
MN Mansard

2S. Roof Materials
01 None Listed
99 Other: Composition Shingle

2T. Roof Features

2U. Foundation Materials
40 Stone

2V. Porch Type
CB Central Bay: Balcony

2W. Plan Code
RC Rectangle

2Z. Sources
Sanborn maps, plat maps, and building permits.





3452



3154

D. Address / Location		
3456-58	Ohio	Ave.
E. City St. Louis, MO 63118	B. County	191 St. Louis

2I. Owner's Name and Address (if Different)

A. Historic Name	
C. Other Name(s)	

N. Ownership	Private	<input checked="" type="checkbox"/>	Local	<input type="checkbox"/>	Federal	<input type="checkbox"/>	State	<input type="checkbox"/>	Mix	<input type="checkbox"/>
---------------------	---------	-------------------------------------	-------	--------------------------	---------	--------------------------	-------	--------------------------	-----	--------------------------

P. UTM X and Y Coordinates	741461.86728334	4274920.9016904
-----------------------------------	-----------------	-----------------

City Parcel Identification Number	156500010	Additional City Identification Number	156500010
--	-----------	--	-----------

2A. Architect / Builder / Designer / Engineer
McQuerey Bros. (1909)

2B. Architectural Style
43 Second Empire Mansard

2C. Property Type
53 Four-Family Flat

2D. Construction Date	1909
------------------------------	------

2E. Alteration Dates	#Name	2F. Date Rebuilt	
		2G. Date Moved	
		2H. Demo Date	

2J. Historic Function
01 Domestic

2K. Historic Sub-Function
01B Multiple Dwelling

Present Function
01 Domestic
01B Multiple Dwelling

Q. Area(s) of Significance/Contexts
030 Architecture
070 Community Planning and Development

NR Eligibility	Contributing to district
-----------------------	--------------------------

Integrity
Excellent

Survey Report
Dutchtown Survey

Preparer	Survey Date
Historic Preservation Services, LLC	2002 -- 2003

2M. Resource Type	Building
--------------------------	----------

2N. Stories	
Primary Structure	2
Secondary Structure	

2O. Structural Systems
UD Undetermined

2P. Wall Materials
30 Brick

2Q. Other Materials

2R. Roof Shapes
FT Flat
MN Mansard

2S. Roof Materials
01 None Listed
70 Ceramic Tile

2T. Roof Features

2U. Foundation Materials
40 Stone

2V. Porch Type
CB Central Bay: Balcony

2W. Plan Code
RC Rectangle

2Z. Sources
Sanborn maps, plat maps, and building permits.



D. Address / Location		
3507	Ohio	Ave.
E. City St. Louis, MO 63118	B. County 191 St. Louis	

2I. Owner's Name and Address (if Different)

A. Historic Name	
C. Other Name(s)	

N. Ownership	Private	<input checked="" type="checkbox"/>	Local	<input type="checkbox"/>	Federal	<input type="checkbox"/>	State	<input type="checkbox"/>	Mix	<input type="checkbox"/>
---------------------	---------	-------------------------------------	-------	--------------------------	---------	--------------------------	-------	--------------------------	-----	--------------------------

P. UTM X and Y Coordinates	741402.666629322	4274885.07091814
-----------------------------------	------------------	------------------

City Parcel Identification Number	156700140	Additional City Identification Number	156700140
--	-----------	--	-----------

2A. Architect / Builder / Designer / Engineer
Hella & Heutie (1924)

2B. Architectural Style

2C. Property Type
52 Two-Family Flat

2D. Construction Date	1924		
2E. Alteration Dates	#Name	2F. Date Rebuilt	
		2G. Date Moved	
		2H. Demo Date	

2J. Historic Function
01 Domestic

2K. Historic Sub-Function
01B Multiple Dwelling

Present Function
01 Domestic
01B Multiple Dwelling

Q. Area(s) of Significance/Contexts
030 Architecture
070 Community Planning and Development

NR Eligibility	Contributing to district
-----------------------	--------------------------

Integrity
Excellent

Survey Report
Dutchtown Survey

Preparer	Survey Date
Historic Preservation Services, LLC	2002 -- 2003

2M. Resource Type	Building
--------------------------	----------

2N. Stories	
Primary Structure	2
Secondary Structure	

2O. Structural Systems
UD Undetermined

2P. Wall Materials
30 Brick: Common Bond

2Q. Other Materials

2R. Roof Shapes
FT Flat
PR Parapet
SD Shed

2S. Roof Materials
01 None Listed
99 Other: Composition Shingle

2T. Roof Features

2U. Foundation Materials
40 Stone

2V. Porch Type
ST Stoop: Shed
MS Multi-Story

2W. Plan Code
RC Rectangle

2Z. Sources
Sanborn maps, plat maps, and building permits.



D. Address / Location		
3509	Ohio	Ave.
E. City St. Louis, MO 63118	B. County	191 St. Louis

2I. Owner's Name and Address (if Different)

A. Historic Name	
C. Other Name(s)	

N. Ownership	Private	<input checked="" type="checkbox"/>	Local	<input type="checkbox"/>	Federal	<input type="checkbox"/>	State	<input type="checkbox"/>	Mix	<input type="checkbox"/>
---------------------	---------	-------------------------------------	-------	--------------------------	---------	--------------------------	-------	--------------------------	-----	--------------------------

P. UTM X and Y Coordinates	741400.853103302	4274873.25187942
-----------------------------------	------------------	------------------

City Parcel Identification Number	156700150	Additional City Identification Number	156700150
--	-----------	--	-----------

2A. Architect / Builder / Designer / Engineer
L. Butler -- H. Luehrmann (1908)

2B. Architectural Style

2C. Property Type
53 4-Family Flat

2D. Construction Date		1908
2E. Alteration Dates	#Name	2F. Date Rebuilt
		2G. Date Moved
		2H. Demo Date

2J. Historic Function
01 Domestic

2K. Historic Sub-Function
01B Multiple Dwelling

Present Function
01 Domestic
01B Multiple Dwelling

Q. Area(s) of Significance/Contexts
030 Architecture
070 Community Planning and Development

NR Eligibility	Contributing to district
-----------------------	--------------------------

Integrity
Excellent

Survey Report
Dutchtown Survey

Preparer	Survey Date
Historic Preservation Services, LLC	2002 -- 2003

2M. Resource Type	Building
--------------------------	----------

2N. Stories	
Primary Structure	2
Secondary Structure	

2O. Structural Systems
UD Undetermined

2P. Wall Materials
30 Brick: Common Bond

2Q. Other Materials

2R. Roof Shapes
FT Flat
PR Parapet

2S. Roof Materials
01 None Listed

2T. Roof Features

2U. Foundation Materials
40 Stone

2V. Porch Type
R1 Recessed-1 Story

2W. Plan Code
RC Rectangle

2Z. Sources
Sanborn maps, plat maps, and building permits.



D. Address / Location		
3515	Ohio	Ave.
E. City St. Louis, MO 63118	B. County	191 St. Louis

2I. Owner's Name and Address (if Different)

A. Historic Name	
C. Other Name(s)	

N. Ownership	Private	<input checked="" type="checkbox"/>	Local	<input type="checkbox"/>	Federal	<input type="checkbox"/>	State	<input type="checkbox"/>	Mix	<input type="checkbox"/>
---------------------	---------	-------------------------------------	-------	--------------------------	---------	--------------------------	-------	--------------------------	-----	--------------------------

P. UTM X and Y Coordinates	741398.526626516	4274859.06592702
-----------------------------------	------------------	------------------

City Parcel Identification Number	156700160	Additional City Identification Number	156700160
--	-----------	--	-----------

2A. Architect / Builder / Designer / Engineer
L. Butler -- H. Luehrmann (1908)

2B. Architectural Style

2C. Property Type
53 Four-Family Flat

2D. Construction Date	1908		
2E. Alteration Dates	#Name	2F. Date Rebuilt	
		2G. Date Moved	
		2H. Demo Date	

2J. Historic Function
01 Domestic

2K. Historic Sub-Function
01B Multiple Dwelling

Present Function
01 Domestic
01B Multiple Dwelling

Q. Area(s) of Significance/Contexts
030 Architecture
070 Community Planning and Development

NR Eligibility	Contributing to district
-----------------------	--------------------------

Integrity
Excellent

Survey Report
Dutchtown Survey

Preparer	Survey Date
Historic Preservation Services, LLC	2002 -- 2003

2M. Resource Type	Building
--------------------------	----------

2N. Stories	
Primary Structure	2
Secondary Structure	

2O. Structural Systems
UD Undetermined

2P. Wall Materials
30 Brick: Common Bond

2Q. Other Materials

2R. Roof Shapes
FT Flat
PR Parapet

2S. Roof Materials
01 None Listed

2T. Roof Features

2U. Foundation Materials
40 Stone

2V. Porch Type
R1 Recessed-1 Story

2W. Plan Code
RC Rectangle

2Z. Sources
Sanborn maps, plat maps, and building permits.



D. Address / Location		
3519-21	Ohio	Ave.
E. City St. Louis, MO 63118	B. County	191 St. Louis

2I. Owner's Name and Address (if Different)

A. Historic Name	
C. Other Name(s)	

N. Ownership	Private	<input checked="" type="checkbox"/>	Local	<input type="checkbox"/>	Federal	<input type="checkbox"/>	State	<input type="checkbox"/>	Mix	<input type="checkbox"/>
---------------------	---------	-------------------------------------	-------	--------------------------	---------	--------------------------	-------	--------------------------	-----	--------------------------

P. UTM X and Y Coordinates	741396.398397908	4274844.79568727
-----------------------------------	------------------	------------------

City Parcel Identification Number	156700170	Additional City Identification Number	156700170
--	-----------	--	-----------

2A. Architect / Builder / Designer / Engineer
L. Butler -- H. Luehrmann (1908)

2B. Architectural Style

2C. Property Type
53 Four-Family Flat

2D. Construction Date	1908		
2E. Alteration Dates	#Name	2F. Date Rebuilt	
		2G. Date Moved	
		2H. Demo Date	

2J. Historic Function
01 Domestic

2K. Historic Sub-Function
01B Multiple Dwelling

Present Function
01 Domestic
01B Multiple Dwelling

Q. Area(s) of Significance/Contexts
030 Architecture
070 Community Planning and Development

NR Eligibility	Contributing to district
-----------------------	--------------------------

Integrity
Excellent

Survey Report
Dutchtown Survey

Preparer	Survey Date
Historic Preservation Services, LLC	2002 -- 2003

2M. Resource Type	Building
--------------------------	----------

2N. Stories	
Primary Structure	2
Secondary Structure	

2O. Structural Systems
UD Undetermined

2P. Wall Materials
30 Brick: Common Bond

2Q. Other Materials

2R. Roof Shapes
FT Flat
PR Parapet

2S. Roof Materials
01 None Listed

2T. Roof Features

2U. Foundation Materials
40 Stone

2V. Porch Type
R1 Recessed-1 Story

2W. Plan Code
RC Rectangle

2Z. Sources
Sanborn maps, plat maps, and building permits.



D. Address / Location		
3523-25	Ohio	Ave.
E. City St. Louis, MO 63118	B. County	191 St. Louis

2I. Owner's Name and Address (if Different)

A. Historic Name	
C. Other Name(s)	

N. Ownership	Private	<input checked="" type="checkbox"/>	Local	<input type="checkbox"/>	Federal	<input type="checkbox"/>	State	<input type="checkbox"/>	Mix	<input type="checkbox"/>
---------------------	---------	-------------------------------------	-------	--------------------------	---------	--------------------------	-------	--------------------------	-----	--------------------------

P. UTM X and Y Coordinates	741394.70374623	4274831.01323085
-----------------------------------	-----------------	------------------

City Parcel Identification Number	156700180	Additional City Identification Number	156700180
--	-----------	--	-----------

2A. Architect / Builder / Designer / Engineer
Hy Luehrman (1910)

2B. Architectural Style

2C. Property Type
53 Four-Family Flat

2D. Construction Date		1910
2E. Alteration Dates	#Name	2F. Date Rebuilt
		2G. Date Moved
		2H. Demo Date

2J. Historic Function
01 Domestic

2K. Historic Sub-Function
01B Multiple Dwelling

Present Function
01 Domestic
01B Multiple Dwelling

Q. Area(s) of Significance/Contexts
030 Architecture
070 Community Planning and Development

NR Eligibility	Contributing to district
-----------------------	--------------------------

Integrity
Excellent

Survey Report
Dutchtown Survey

Preparer	Survey Date
Historic Preservation Services, LLC	2002 -- 2003

2M. Resource Type	Building
--------------------------	----------

2N. Stories	
Primary Structure	2
Secondary Structure	

2O. Structural Systems
UD Undetermined

2P. Wall Materials
30 Brick: Common Bond

2Q. Other Materials

2R. Roof Shapes
FT Flat
PR Parapet

2S. Roof Materials
01 None Listed

2T. Roof Features

2U. Foundation Materials
40 Stone

2V. Porch Type
R1 Recessed-1 Story

2W. Plan Code
SQ Square

2Z. Sources
Sanborn maps, plat maps, and building permits.



D. Address / Location		
3529	Ohio	Ave.
E. City St. Louis, MO 63118	B. County	191 St. Louis

2I. Owner's Name and Address (if Different)

A. Historic Name	
C. Other Name(s)	

N. Ownership	Private	<input checked="" type="checkbox"/>	Local	<input type="checkbox"/>	Federal	<input type="checkbox"/>	State	<input type="checkbox"/>	Mix	<input type="checkbox"/>
---------------------	---------	-------------------------------------	-------	--------------------------	---------	--------------------------	-------	--------------------------	-----	--------------------------

P. UTM X and Y Coordinates	741393.004349694	4274818.64699205
-----------------------------------	------------------	------------------

City Parcel Identification Number	156700190	Additional City Identification Number	156700190
--	-----------	--	-----------

2A. Architect / Builder / Designer / Engineer
Hammer Dry Plate Co. (1909)

2B. Architectural Style
65 Bungalow/Craftsman

2C. Property Type
22 Bungalow/Bungalowoid

2D. Construction Date	c.	1915
2E. Alteration Dates	#Name	2F. Date Rebuilt
		2G. Date Moved
		2H. Demo Date

2J. Historic Function
01 Domestic

2K. Historic Sub-Function
01A Single Dwelling

Present Function
01 Domestic
01A Single Dwelling

Q. Area(s) of Significance/Contexts
030 Architecture
070 Community Planning and Development

NR Eligibility	Contributing to district
-----------------------	--------------------------

Integrity
Excellent

Survey Report
Dutchtown Survey

Preparer	Survey Date
Historic Preservation Services, LLC	2002 -- 2003

2M. Resource Type	Building
--------------------------	----------

2N. Stories	
Primary Structure	1
Secondary Structure	

2O. Structural Systems
UD Undetermined

2P. Wall Materials
30 Brick: Common Bond

2Q. Other Materials

2R. Roof Shapes
GB Gable: Front

2S. Roof Materials
99 Other: Composition Shingle

2T. Roof Features

2U. Foundation Materials
40 Stone

2V. Porch Type
ST Stoop

2W. Plan Code
RC Rectangle

2Z. Sources
Sanborn maps, plat maps, and building permits.



3529

D. Address / Location		
3531	Ohio	Ave.
E. City	St. Louis, MO 63118	B. County 191 St. Louis

2I. Owner's Name and Address (if Different)

A. Historic Name	
C. Other Name(s)	

N. Ownership	Private	<input checked="" type="checkbox"/>	Local	<input type="checkbox"/>	Federal	<input type="checkbox"/>	State	<input type="checkbox"/>	Mix	<input type="checkbox"/>
---------------------	---------	-------------------------------------	-------	--------------------------	---------	--------------------------	-------	--------------------------	-----	--------------------------

P. UTM X and Y Coordinates	741370.307164501	4274769.73527454
-----------------------------------	------------------	------------------

City Parcel Identification Number	156700200	Additional City Identification Number	156700200
--	-----------	--	-----------

--

2A. Architect / Builder / Designer / Engineer
Chas. Hencke & Son (1902)
R. Hancke (1910); Kellerman C. Co. (1916-17)
J. O'Brien B.Wks. (1922)

2B. Architectural Style

2C. Property Type
69 Other Vernacular

2D. Construction Date		MOD
2E. Alteration Dates	#Name	2F. Date Rebuilt
		2G. Date Moved
		2H. Demo Date

2J. Historic Function

2K. Historic Sub-Function

Present Function
02 Commerce/Trade

Q. Area(s) of Significance/Contexts
030 Architecture
070 Community Planning and Development

NR Eligibility	Contributing to district
-----------------------	--------------------------

Integrity
Good to Fair

Survey Report
Dutchtown Survey

Preparer	Survey Date
Historic Preservation Services, LLC	2002 -- 2003

2M. Resource Type	Building
--------------------------	----------

2N. Stories	
Primary Structure	1
Secondary Structure	2

2O. Structural Systems
UD Undetermined

2P. Wall Materials
30 Brick
99 Other

2Q. Other Materials

2R. Roof Shapes
CM Complex
FT Flat

2S. Roof Materials
01 None Listed

2T. Roof Features

2U. Foundation Materials
65 Concrete

2V. Porch Type
01 None Listed

2W. Plan Code
IR Irregular

2Z. Sources
Sanborn maps, plat maps, and building permits.





D. Address / Location		
3609	Ohio	Ave.
E. City	St. Louis, MO 63118	B. County 191 St. Louis

2I. Owner's Name and Address (if Different)

A. Historic Name	
C. Other Name(s)	

N. Ownership	Private	<input checked="" type="checkbox"/>	Local	<input type="checkbox"/>	Federal	<input type="checkbox"/>	State	<input type="checkbox"/>	Mix	<input type="checkbox"/>
---------------------	---------	-------------------------------------	-------	--------------------------	---------	--------------------------	-------	--------------------------	-----	--------------------------

P. UTM X and Y Coordinates	741373.204493955	4274677.74565807
-----------------------------------	------------------	------------------

City Parcel Identification Number	164200190	Additional City Identification Number	164200190
--	-----------	--	-----------

2A. Architect / Builder / Designer / Engineer

2B. Architectural Style

2C. Property Type
14 Shotgun

2D. Construction Date		MOD
2E. Alteration Dates	#Name	2F. Date Rebuilt
		2G. Date Moved
		2H. Demo Date

2J. Historic Function

2K. Historic Sub-Function

Present Function
01 Domestic
01A Single Dwelling

Q. Area(s) of Significance/Contexts
030 Architecture
070 Community Planning and Development

NR Eligibility	Less than 50 years of age
-----------------------	---------------------------

Integrity
Excellent

Survey Report
Dutchtown Survey

Preparer	Survey Date
Historic Preservation Services, LLC	2002 -- 2003

2M. Resource Type	Building
--------------------------	----------

2N. Stories	
Primary Structure	1
Secondary Structure	

2O. Structural Systems
UD Undetermined

2P. Wall Materials
30 Brick

2Q. Other Materials

2R. Roof Shapes
GT Gablet

2S. Roof Materials
99 Other: Composition Shingle

2T. Roof Features

2U. Foundation Materials
65 Concrete

2V. Porch Type
ST Stoop

2W. Plan Code
01 None Listed

2Z. Sources
Sanborn maps, plat maps, and building permits.



D. Address / Location		
3611	Ohio	Ave.
E. City St. Louis, MO 63118	B. County 191 St. Louis	

2I. Owner's Name and Address (if Different)

A. Historic Name	
C. Other Name(s)	

N. Ownership	Private	<input checked="" type="checkbox"/>	Local	<input type="checkbox"/>	Federal	<input type="checkbox"/>	State	<input type="checkbox"/>	Mix	<input type="checkbox"/>
---------------------	---------	-------------------------------------	-------	--------------------------	---------	--------------------------	-------	--------------------------	-----	--------------------------

P. UTM X and Y Coordinates	741371.725370061	4274666.30470267
-----------------------------------	------------------	------------------

City Parcel Identification Number	164200200	Additional City Identification Number	164200200
--	-----------	--	-----------

2A. Architect / Builder / Designer / Engineer

2B. Architectural Style
43 Second Empire Mansard

2C. Property Type
56 Triplex

2D. Construction Date	c.	1908
2E. Alteration Dates	#Name	2F. Date Rebuilt
		2G. Date Moved
		2H. Demo Date

2J. Historic Function
01 Domestic

2K. Historic Sub-Function
01B Multiple Dwelling

Present Function
01 Domestic
01B Multiple Dwelling

Q. Area(s) of Significance/Contexts
030 Architecture
070 Community Planning and Development

NR Eligibility	Contributing to district
-----------------------	--------------------------

Integrity
Excellent

Survey Report
Dutchtown Survey

Preparer	Survey Date
Historic Preservation Services, LLC	2002 -- 2003

2M. Resource Type	Building
--------------------------	----------

2N. Stories	
Primary Structure	3
Secondary Structure	

2O. Structural Systems
UD Undetermined

2P. Wall Materials
30 Brick

2Q. Other Materials

2R. Roof Shapes
FT Flat
PR Parapet
MN Mansard

2S. Roof Materials
01 None Listed
99 Other: Composition Shingle

2T. Roof Features

2U. Foundation Materials
40 Stone

2V. Porch Type
R1 Recessed-1 Story

2W. Plan Code
IR Irregular

2Z. Sources
Sanborn maps, plat maps, and building permits.



D. Address / Location		
3613	Ohio	Ave.
E. City	St. Louis, MO 63118	B. County 191 St. Louis

2I. Owner's Name and Address (if Different)

A. Historic Name	
C. Other Name(s)	

N. Ownership	Private	<input checked="" type="checkbox"/>	Local	<input type="checkbox"/>	Federal	<input type="checkbox"/>	State	<input type="checkbox"/>	Mix	<input type="checkbox"/>
---------------------	---------	-------------------------------------	-------	--------------------------	---------	--------------------------	-------	--------------------------	-----	--------------------------

P. UTM X and Y Coordinates	741369.964972049	4274651.55497115
-----------------------------------	------------------	------------------

City Parcel Identification Number	164200210	Additional City Identification Number	164200210
--	-----------	--	-----------

2A. Architect / Builder / Designer / Engineer

2B. Architectural Style

2C. Property Type
19 Side Hall (Townhouse)

2D. Construction Date	c.	1908
2E. Alteration Dates	#Name	2F. Date Rebuilt
		2G. Date Moved
		2H. Demo Date

2J. Historic Function
01 Domestic

2K. Historic Sub-Function
01A Single Dwelling

Present Function
01 Domestic
01A Single Dwelling

Q. Area(s) of Significance/Contexts
030 Architecture
070 Community Planning and Development

NR Eligibility	Contributing to district
-----------------------	--------------------------

Integrity
Excellent

Survey Report
Dutchtown Survey

Preparer	Survey Date
Historic Preservation Services, LLC	2002 -- 2003

2M. Resource Type	Building
--------------------------	----------

2N. Stories	
Primary Structure	2
Secondary Structure	

2O. Structural Systems
UD Undetermined

2P. Wall Materials
30 Brick

2Q. Other Materials

2R. Roof Shapes
FT Flat
PR Parapet

2S. Roof Materials
01 None Listed

2T. Roof Features

2U. Foundation Materials
40 Stone

2V. Porch Type
ST Stoop

2W. Plan Code
RC Rectangle

2Z. Sources
Sanborn maps, plat maps, and building permits.



D. Address / Location		
3623	Ohio	Ave.
E. City St. Louis, MO 63118	B. County	191 St. Louis

2I. Owner's Name and Address (if Different)

A. Historic Name	
C. Other Name(s)	

N. Ownership	Private	<input checked="" type="checkbox"/>	Local	<input type="checkbox"/>	Federal	<input type="checkbox"/>	State	<input type="checkbox"/>	Mix	<input type="checkbox"/>
---------------------	---------	-------------------------------------	-------	--------------------------	---------	--------------------------	-------	--------------------------	-----	--------------------------

P. UTM X and Y Coordinates	741367.97522954	4274635.67927423
-----------------------------------	-----------------	------------------

City Parcel Identification Number	164200220	Additional City Identification Number	164200220
--	-----------	--	-----------

2A. Architect / Builder / Designer / Engineer
H. Luehman (1910)

2B. Architectural Style

2C. Property Type
59 Multi-Family Undetermined

2D. Construction Date	c.	1908
2E. Alteration Dates	#Name	2F. Date Rebuilt
		2G. Date Moved
		2H. Demo Date

2J. Historic Function
01 Domestic

2K. Historic Sub-Function
01B Multiple Dwelling

Present Function
01 Domestic
01B Multiple Dwelling

Q. Area(s) of Significance/Contexts
030 Architecture
070 Community Planning and Development

NR Eligibility	Contributing to district
-----------------------	--------------------------

Integrity
Excellent

Survey Report
Dutchtown Survey

Preparer	Survey Date
Historic Preservation Services, LLC	2002 -- 2003

2M. Resource Type	Building
--------------------------	----------

2N. Stories	
Primary Structure	2
Secondary Structure	

2O. Structural Systems
UD Undetermined

2P. Wall Materials
30 Brick

2Q. Other Materials

2R. Roof Shapes
FT Flat
PR Parapet

2S. Roof Materials
01 None Listed

2T. Roof Features

2U. Foundation Materials
40 Stone

2V. Porch Type
CB Central Bay

2W. Plan Code
RC Rectangle

2Z. Sources
Sanborn maps, plat maps, and building permits.





D. Address / Location		
3627	Ohio	Ave.
E. City St. Louis, MO 63118	B. County	191 St. Louis

2I. Owner's Name and Address (if Different)

A. Historic Name	
C. Other Name(s)	

N. Ownership	Private	<input checked="" type="checkbox"/>	Local	<input type="checkbox"/>	Federal	<input type="checkbox"/>	State	<input type="checkbox"/>	Mix	<input type="checkbox"/>
---------------------	---------	-------------------------------------	-------	--------------------------	---------	--------------------------	-------	--------------------------	-----	--------------------------

P. UTM X and Y Coordinates	741366.356373366	4274621.985932
-----------------------------------	------------------	----------------

City Parcel Identification Number	164200225	Additional City Identification Number	164200225
--	-----------	--	-----------

2A. Architect / Builder / Designer / Engineer

2B. Architectural Style

2C. Property Type
14 Shotgun

2D. Construction Date		MOD
2E. Alteration Dates	#Name	2F. Date Rebuilt
		2G. Date Moved
		2H. Demo Date

2J. Historic Function

2K. Historic Sub-Function

Present Function
01 Domestic
01A Single Dwelling

Q. Area(s) of Significance/Contexts
030 Architecture
070 Community Planning and Development

NR Eligibility	Less than 50 years of age
-----------------------	---------------------------

Integrity
Excellent

Survey Report
Dutchtown Survey

Preparer	Survey Date
Historic Preservation Services, LLC	2002 -- 2003

2M. Resource Type	Building
--------------------------	----------

2N. Stories	
Primary Structure	1
Secondary Structure	

2O. Structural Systems
UD Undetermined

2P. Wall Materials
30 Brick: Veneer

2Q. Other Materials

2R. Roof Shapes
HP Hipped

2S. Roof Materials
99 Other: Composition Shingle

2T. Roof Features

2U. Foundation Materials
65 Concrete

2V. Porch Type
ST Stoop

2W. Plan Code
RC Rectangle

2Z. Sources
Sanborn maps, plat maps, and building permits.



D. Address / Location		
3631	Ohio	Ave.
E. City	St. Louis, MO 63118	B. County 191 St. Louis

2I. Owner's Name and Address (if Different)

A. Historic Name	
C. Other Name(s)	

N. Ownership	Private	<input checked="" type="checkbox"/>	Local	<input type="checkbox"/>	Federal	<input type="checkbox"/>	State	<input type="checkbox"/>	Mix	<input type="checkbox"/>
---------------------	---------	-------------------------------------	-------	--------------------------	---------	--------------------------	-------	--------------------------	-----	--------------------------

P. UTM X and Y Coordinates	741364.616796839	4274609.17320511
-----------------------------------	------------------	------------------

City Parcel Identification Number	164200230	Additional City Identification Number	164200230
--	-----------	--	-----------

--

2A. Architect / Builder / Designer / Engineer
Helling Bros. (1911)

2B. Architectural Style

2C. Property Type
54 Walk-Up

2D. Construction Date	c.	1908
2E. Alteration Dates	#Name	2F. Date Rebuilt
		2G. Date Moved
		2H. Demo Date

2J. Historic Function
01 Domestic

2K. Historic Sub-Function
01B Multiple Dwelling

Present Function
01 Domestic
01B Multiple Dwelling

Q. Area(s) of Significance/Contexts
030 Architecture
070 Community Planning and Development

NR Eligibility	Contributing to district
-----------------------	--------------------------

Integrity
Good to Fair

Survey Report
Dutchtown Survey

Preparer	Survey Date
Historic Preservation Services, LLC	2002 -- 2003

2M. Resource Type	Building
--------------------------	----------

2N. Stories	
Primary Structure	2½
Secondary Structure	

2O. Structural Systems
UD Undetermined

2P. Wall Materials
30 Brick

2Q. Other Materials

2R. Roof Shapes
HP Hipped: Simple

2S. Roof Materials
99 Other: Composition Shingle

2T. Roof Features
DR Dormer: Gable

2U. Foundation Materials
40 Stone

2V. Porch Type
CB Central Bay

2W. Plan Code
SQ Square

2Z. Sources
Sanborn maps, plat maps, and building permits.



D. Address / Location		
3635-37	Ohio	Ave.
E. City St. Louis, MO 63118	B. County	191 St. Louis

2I. Owner's Name and Address (if Different)

A. Historic Name	
C. Other Name(s)	

N. Ownership	Private	<input checked="" type="checkbox"/>	Local	<input type="checkbox"/>	Federal	<input type="checkbox"/>	State	<input type="checkbox"/>	Mix	<input type="checkbox"/>
---------------------	---------	-------------------------------------	-------	--------------------------	---------	--------------------------	-------	--------------------------	-----	--------------------------

P. UTM X and Y Coordinates	741362.672176088	4274592.14670978
-----------------------------------	------------------	------------------

City Parcel Identification Number	164200240	Additional City Identification Number	164200240
--	-----------	--	-----------

2A. Architect / Builder / Designer / Engineer

2B. Architectural Style
43 Second Empire Mansard

2C. Property Type
54 Walk-Up: Six-plex

2D. Construction Date	c.	1885
2E. Alteration Dates	#Name	2F. Date Rebuilt
		2G. Date Moved
		2H. Demo Date

2J. Historic Function
01 Domestic

2K. Historic Sub-Function
01B Multiple Dwelling

Present Function
01 Domestic
01B Multiple Dwelling

Q. Area(s) of Significance/Contexts
030 Architecture
070 Community Planning and Development

NR Eligibility	Contributing to district
-----------------------	--------------------------

Integrity
Good to Fair

Survey Report
Dutchtown Survey

Preparer	Survey Date
Historic Preservation Services, LLC	2002 -- 2003

2M. Resource Type	Building
--------------------------	----------

2N. Stories	
Primary Structure	2½
Secondary Structure	

2O. Structural Systems
LB Load Bearing Brick

2P. Wall Materials
30 Brick

2Q. Other Materials

2R. Roof Shapes
MN Mansard

2S. Roof Materials
22 Shingle Decorative

2T. Roof Features
DR Dormer

2U. Foundation Materials
40 Stone

2V. Porch Type
R1 Recessed-1 Story

2W. Plan Code
SQ Square

2Z. Sources
Sanborn maps, plat maps, and building permits.





D. Address / Location		
3636	Ohio	Ave.
E. City St. Louis, MO 63118	B. County	191 St. Louis

2I. Owner's Name and Address (if Different)

A. Historic Name	
C. Other Name(s)	

N. Ownership	Private	<input checked="" type="checkbox"/>	Local	<input type="checkbox"/>	Federal	<input type="checkbox"/>	State	<input type="checkbox"/>	Mix	<input type="checkbox"/>
---------------------	---------	-------------------------------------	-------	--------------------------	---------	--------------------------	-------	--------------------------	-----	--------------------------

P. UTM X and Y Coordinates	741429.788019602	4274608.85650847
-----------------------------------	------------------	------------------

City Parcel Identification Number	164700020	Additional City Identification Number	164700020
--	-----------	--	-----------

2A. Architect / Builder / Designer / Engineer

2B. Architectural Style

2C. Property Type
89 Other Vernacular

2D. Construction Date	c.	1914
2E. Alteration Dates	#Name	2F. Date Rebuilt
		2G. Date Moved
		2H. Demo Date

2J. Historic Function
06 Religion

2K. Historic Sub-Function
06C Church School

Present Function
06 Religion
06C Church School

Q. Area(s) of Significance/Contexts
030 Architecture
070 Community Planning and Development

NR Eligibility	Contributing to district
-----------------------	--------------------------

Integrity
Excellent

Survey Report
Dutchtown Survey

Preparer	Survey Date
Historic Preservation Services, LLC	2002 -- 2003

2M. Resource Type	Building
--------------------------	----------

2N. Stories	
Primary Structure	4
Secondary Structure	

2O. Structural Systems
UD Undetermined

2P. Wall Materials
30 Brick

2Q. Other Materials

2R. Roof Shapes
FT Flat
PR Parapet

2S. Roof Materials
01 None Listed

2T. Roof Features

2U. Foundation Materials
40 Stone

2V. Porch Type
ST Stoop

2W. Plan Code
IR Irregular

2Z. Sources
Sanborn maps, plat maps, and building permits.



D. Address / Location		
3641	Ohio	Ave.
E. City St. Louis, MO 63118	B. County 191 St. Louis	

2I. Owner's Name and Address (if Different)

A. Historic Name	
C. Other Name(s)	

N. Ownership	Private	<input checked="" type="checkbox"/>	Local	<input type="checkbox"/>	Federal	<input type="checkbox"/>	State	<input type="checkbox"/>	Mix	<input type="checkbox"/>
---------------------	---------	-------------------------------------	-------	--------------------------	---------	--------------------------	-------	--------------------------	-----	--------------------------

P. UTM X and Y Coordinates	741360.433648436	4274575.52908636
-----------------------------------	------------------	------------------

City Parcel Identification Number	164200250	Additional City Identification Number	164200250
--	-----------	--	-----------

2A. Architect / Builder / Designer / Engineer

2B. Architectural Style
42 Italianate

2C. Property Type
52 2-Family Flat

2D. Construction Date	1800s
------------------------------	-------

2E. Alteration Dates	#Name	2F. Date Rebuilt	
		2G. Date Moved	
		2H. Demo Date	

2J. Historic Function
01 Domestic

2K. Historic Sub-Function
01B Multiple Dwelling

Present Function
01 Domestic
01B Multiple Dwelling

Q. Area(s) of Significance/Contexts
030 Architecture
070 Community Planning and Development

NR Eligibility	Contributing to district
-----------------------	--------------------------

Integrity
Excellent

Survey Report
Dutchtown Survey

Preparer	Survey Date
Historic Preservation Services, LLC	2002 -- 2003

2M. Resource Type	Building
--------------------------	----------

2N. Stories	
Primary Structure	2
Secondary Structure	

2O. Structural Systems
LB Load Bearing Brick

2P. Wall Materials
30 Brick

2Q. Other Materials

2R. Roof Shapes
GB Gable: Side

2S. Roof Materials
99 Other: Composition Shingle

2T. Roof Features

2U. Foundation Materials
40 Stone

2V. Porch Type
R1 Recessed-1 Story

2W. Plan Code
RC Rectangle

2Z. Sources
Sanborn maps, plat maps, and building permits.





D. Address / Location		
3644-46	Ohio	Ave.
E. City St. Louis, MO 63118	B. County	191 St. Louis

2I. Owner's Name and Address (if Different)

A. Historic Name	
C. Other Name(s)	

N. Ownership	Private	<input checked="" type="checkbox"/>	Local	<input type="checkbox"/>	Federal	<input type="checkbox"/>	State	<input type="checkbox"/>	Mix	<input type="checkbox"/>
---------------------	---------	-------------------------------------	-------	--------------------------	---------	--------------------------	-------	--------------------------	-----	--------------------------

P. UTM X and Y Coordinates	741405.584255542	4274557.93507541
-----------------------------------	------------------	------------------

City Parcel Identification Number	164700010	Additional City Identification Number	164700010
--	-----------	--	-----------

2A. Architect / Builder / Designer / Engineer

2B. Architectural Style
Unknown

2C. Property Type

2D. Construction Date		MOD
------------------------------	--	-----

2E. Alteration Dates	#Name	2F. Date Rebuilt	
		2G. Date Moved	
		2H. Demo Date	

2J. Historic Function

2K. Historic Sub-Function

Present Function
18 Unknown

Q. Area(s) of Significance/Contexts
030 Architecture
070 Community Planning and Development

NR Eligibility	Less than 50 years of age
-----------------------	---------------------------

Integrity
Excellent

Survey Report
Dutchtown Survey

Preparer	Survey Date
Historic Preservation Services, LLC	2002 -- 2003

2M. Resource Type	Building
--------------------------	----------

2N. Stories
Primary Structure
Secondary Structure

2O. Structural Systems
UD Undetermined

2P. Wall Materials
01 None Listed

2Q. Other Materials

2R. Roof Shapes
01 None Listed

2S. Roof Materials
01 None Listed

2T. Roof Features

2U. Foundation Materials
01 None Listed

2V. Porch Type
01 None Listed

2W. Plan Code
01 None Listed

2Z. Sources
Sanborn maps, plat maps, and building permits.



D. Address / Location		
3647	Ohio	Ave.
E. City St. Louis, MO 63118	B. County	191 St. Louis

2I. Owner's Name and Address (if Different)

A. Historic Name	
C. Other Name(s)	

N. Ownership	Private	<input checked="" type="checkbox"/>	Local	<input type="checkbox"/>	Federal	<input type="checkbox"/>	State	<input type="checkbox"/>	Mix	<input type="checkbox"/>
---------------------	---------	-------------------------------------	-------	--------------------------	---------	--------------------------	-------	--------------------------	-----	--------------------------

P. UTM X and Y Coordinates	741358.870583262	4274560.39266857
-----------------------------------	------------------	------------------

City Parcel Identification Number	164200260	Additional City Identification Number	164200260
--	-----------	--	-----------

2A. Architect / Builder / Designer / Engineer

2B. Architectural Style
43 Second Empire Mansard

2C. Property Type
19 Side Hall (Townhouse)

2D. Construction Date	c.	1908
2E. Alteration Dates	#Name	2F. Date Rebuilt
		2G. Date Moved
		2H. Demo Date

2J. Historic Function
01 Domestic

2K. Historic Sub-Function
01A Single Dwelling

Present Function
01 Domestic
01A Single Dwelling

Q. Area(s) of Significance/Contexts
030 Architecture
070 Community Planning and Development

NR Eligibility	Contributing to district
-----------------------	--------------------------

Integrity
Excellent

Survey Report
Dutchtown Survey

Preparer	Survey Date
Historic Preservation Services, LLC	2002 -- 2003

2M. Resource Type	Building
--------------------------	----------

2N. Stories	
Primary Structure	3
Secondary Structure	

2O. Structural Systems
UD Undetermined

2P. Wall Materials
30 Brick

2Q. Other Materials

2R. Roof Shapes
FT Flat
PR Parapet
MN Mansard

2S. Roof Materials
01 None Listed
99 Other: Composition Shingle

2T. Roof Features
DR Dormer: Pediment

2U. Foundation Materials
40 Stone

2V. Porch Type
R1 Recessed-1 Story

2W. Plan Code
RC Rectangle

2Z. Sources
Sanborn maps, plat maps, and building permits.



D. Address / Location		
3653	Ohio	Ave.
E. City St. Louis, MO 63118	B. County	191 St. Louis

2I. Owner's Name and Address (if Different)

A. Historic Name	
C. Other Name(s)	

N. Ownership	Private	<input checked="" type="checkbox"/>	Local	<input type="checkbox"/>	Federal	<input type="checkbox"/>	State	<input type="checkbox"/>	Mix	<input type="checkbox"/>
---------------------	---------	-------------------------------------	-------	--------------------------	---------	--------------------------	-------	--------------------------	-----	--------------------------

P. UTM X and Y Coordinates	741371.301840292	4274543.27457
-----------------------------------	------------------	---------------

City Parcel Identification Number	164200270	Additional City Identification Number	164200270
--	-----------	--	-----------

2A. Architect / Builder / Designer / Engineer

2B. Architectural Style

2C. Property Type
49 Single Family Undetermined

2D. Construction Date	c.	1908
2E. Alteration Dates	#Name	2F. Date Rebuilt
		2G. Date Moved
		2H. Demo Date

2J. Historic Function
01 Domestic

2K. Historic Sub-Function
01A Single Dwelling

Present Function
01 Domestic
01A Single Dwelling

Q. Area(s) of Significance/Contexts
030 Architecture
070 Community Planning and Development

NR Eligibility	Contributing to district
-----------------------	--------------------------

Integrity
Excellent

Survey Report
Dutchtown Survey

Preparer	Survey Date
Historic Preservation Services, LLC	2002 -- 2003

2M. Resource Type	Building
--------------------------	----------

2N. Stories	
Primary Structure	1½
Secondary Structure	

2O. Structural Systems
UD Undetermined

2P. Wall Materials
30 Brick

2Q. Other Materials

2R. Roof Shapes
GB Gable: Side

2S. Roof Materials
99 Other: Composition Shingle

2T. Roof Features
DR Dormer: Gable

2U. Foundation Materials
40 Stone

2V. Porch Type
OT Other: Rear; Full

2W. Plan Code
RC Rectangle

2Z. Sources
Sanborn maps, plat maps, and building permits.



D. Address / Location		
3700	Ohio	Ave.
E. City St. Louis, MO 63118	B. County	191 St. Louis

2I. Owner's Name and Address (if Different)

A. Historic Name	
C. Other Name(s)	

N. Ownership	Private	<input checked="" type="checkbox"/>	Local	<input type="checkbox"/>	Federal	<input type="checkbox"/>	State	<input type="checkbox"/>	Mix	<input type="checkbox"/>
---------------------	---------	-------------------------------------	-------	--------------------------	---------	--------------------------	-------	--------------------------	-----	--------------------------

P. UTM X and Y Coordinates	741406.471073037	4274492.19761663
-----------------------------------	------------------	------------------

City Parcel Identification Number	164600140	Additional City Identification Number	164600140
--	-----------	--	-----------

2A. Architect / Builder / Designer / Engineer
E. Stosberg (1907)

2B. Architectural Style

2C. Property Type
53 Four-Family Flat

2D. Construction Date		1876
2E. Alteration Dates	#Name	2F. Date Rebuilt
		2G. Date Moved
		2H. Demo Date

2J. Historic Function
01 Domestic

2K. Historic Sub-Function
01B Multiple Dwelling

Present Function
01 Domestic
01B Multiple Dwelling

Q. Area(s) of Significance/Contexts
030 Architecture
070 Community Planning and Development

NR Eligibility	Contributing to district
-----------------------	--------------------------

Integrity
Excellent

Survey Report
Dutchtown Survey

Preparer	Survey Date
Historic Preservation Services, LLC	2002 -- 2003

2M. Resource Type	Building
--------------------------	----------

2N. Stories	
Primary Structure	2
Secondary Structure	

2O. Structural Systems
UD Undetermined

2P. Wall Materials
30 Brick: Common Bond

2Q. Other Materials

2R. Roof Shapes
FT Flat
PR Parapet

2S. Roof Materials
01 None Listed
99 Other: Composition Shingle

2T. Roof Features

2U. Foundation Materials
40 Stone

2V. Porch Type
R1 Recessed-1 Story

2W. Plan Code
SQ Square

2Z. Sources
Sanborn maps, plat maps, and building permits.



D. Address / Location		
3701	Ohio	Ave.
E. City St. Louis, MO 63118	B. County	191 St. Louis

2I. Owner's Name and Address (if Different)

A. Historic Name	
C. Other Name(s)	

N. Ownership	Private	<input checked="" type="checkbox"/>	Local	<input type="checkbox"/>	Federal	<input type="checkbox"/>	State	<input type="checkbox"/>	Mix	<input type="checkbox"/>
---------------------	---------	-------------------------------------	-------	--------------------------	---------	--------------------------	-------	--------------------------	-----	--------------------------

P. UTM X and Y Coordinates	741350.463937226	4274500.3407015
-----------------------------------	------------------	-----------------

City Parcel Identification Number	164300160	Additional City Identification Number	164300160
--	-----------	--	-----------

2A. Architect / Builder / Designer / Engineer

2B. Architectural Style
90 Mixed

2C. Property Type
63 Corner Entrance

2D. Construction Date	c.	1890
2E. Alteration Dates	#Name	2F. Date Rebuilt
		2G. Date Moved
		2H. Demo Date

2J. Historic Function
02 Commerce/Trade

2K. Historic Sub-Function

Present Function
02 Commerce/Trade

Q. Area(s) of Significance/Contexts
030 Architecture
070 Community Planning and Development

NR Eligibility	Contributing to district
-----------------------	--------------------------

Integrity
Good to Fair

Survey Report
Dutchtown Survey

Preparer	Survey Date
Historic Preservation Services, LLC	2002 -- 2003

2M. Resource Type	Building
--------------------------	----------

2N. Stories	
Primary Structure	2½
Secondary Structure	

2O. Structural Systems
LB Load Bearing Brick

2P. Wall Materials
30 Brick

2Q. Other Materials

2R. Roof Shapes
FT Flat
PR Parapet
MN Mansard

2S. Roof Materials
01 None Listed
22 Shingle Decorative
99 Other: Composition Shingle

2T. Roof Features
TW Tower/Turret
DR Dormer

2U. Foundation Materials
40 Stone

2V. Porch Type
ST Stoop

2W. Plan Code
RC Rectangle

2Z. Sources
Sanborn maps, plat maps, and building permits.



D. Address / Location		
3703-05	Ohio	Ave.
E. City St. Louis, MO 63118	B. County	191 St. Louis

2I. Owner's Name and Address (if Different)

A. Historic Name	
C. Other Name(s)	

N. Ownership	Private	<input checked="" type="checkbox"/>	Local	<input type="checkbox"/>	Federal	<input type="checkbox"/>	State	<input type="checkbox"/>	Mix	<input type="checkbox"/>
---------------------	---------	-------------------------------------	-------	--------------------------	---------	--------------------------	-------	--------------------------	-----	--------------------------

P. UTM X and Y Coordinates	741349.129527082	4274490.00917365
-----------------------------------	------------------	------------------

City Parcel Identification Number	164300170	Additional City Identification Number	164300170
--	-----------	--	-----------

2A. Architect / Builder / Designer / Engineer

2B. Architectural Style

2C. Property Type
53 Four-Family Flat

2D. Construction Date	c.	1908
2E. Alteration Dates	#Name	2F. Date Rebuilt
		2G. Date Moved
		2H. Demo Date

2J. Historic Function
01 Domestic

2K. Historic Sub-Function
01B Multiple Dwelling

Present Function
01 Domestic
01B Multiple Dwelling

Q. Area(s) of Significance/Contexts
030 Architecture
070 Community Planning and Development

NR Eligibility	Contributing to district
-----------------------	--------------------------

Integrity
Excellent

Survey Report
Dutchtown Survey

Preparer	Survey Date
Historic Preservation Services, LLC	2002 -- 2003

2M. Resource Type	Building
--------------------------	----------

2N. Stories	
Primary Structure	2
Secondary Structure	

2O. Structural Systems
UD Undetermined

2P. Wall Materials
30 Brick

2Q. Other Materials

2R. Roof Shapes
FT Flat
PR Parapet

2S. Roof Materials
01 None Listed

2T. Roof Features

2U. Foundation Materials
40 Stone

2V. Porch Type
R1 Recessed-1 Story
AW Awning

2W. Plan Code
SQ Square

2Z. Sources
Sanborn maps, plat maps, and building permits.



D. Address / Location		
3704	Ohio	Ave.
E. City St. Louis, MO 63118	B. County	191 St. Louis

2I. Owner's Name and Address (if Different)

A. Historic Name	
C. Other Name(s)	

N. Ownership	Private	<input checked="" type="checkbox"/>	Local	<input type="checkbox"/>	Federal	<input type="checkbox"/>	State	<input type="checkbox"/>	Mix	<input type="checkbox"/>
---------------------	---------	-------------------------------------	-------	--------------------------	---------	--------------------------	-------	--------------------------	-----	--------------------------

P. UTM X and Y Coordinates	741405.18404683	4274484.3879302
-----------------------------------	-----------------	-----------------

City Parcel Identification Number	164600130	Additional City Identification Number	164600130
--	-----------	--	-----------

2A. Architect / Builder / Designer / Engineer

2B. Architectural Style
43 Second Empire Mansard

2C. Property Type
19 Side Hall (Townhouse)

2D. Construction Date	c.	1908
2E. Alteration Dates	#Name	2F. Date Rebuilt
		2G. Date Moved
		2H. Demo Date

2J. Historic Function
01 Domestic

2K. Historic Sub-Function
01A Single Dwelling

Present Function
01 Domestic
01A Single Dwelling

Q. Area(s) of Significance/Contexts
030 Architecture
070 Community Planning and Development

NR Eligibility	Contributing to district
-----------------------	--------------------------

Integrity
Excellent

Survey Report
Dutchtown Survey

Preparer	Survey Date
Historic Preservation Services, LLC	2002 -- 2003

2M. Resource Type	Building
--------------------------	----------

2N. Stories	
Primary Structure	2
Secondary Structure	

2O. Structural Systems
UD Undetermined

2P. Wall Materials
30 Brick: Common Bond

2Q. Other Materials

2R. Roof Shapes
MN Mansard

2S. Roof Materials
22 Shingle Decorative

2T. Roof Features

2U. Foundation Materials

2V. Porch Type
ST Stoop

2W. Plan Code
RC Rectangle

2Z. Sources
Sanborn maps, plat maps, and building permits.



D. Address / Location		
3706	Ohio	Ave.
E. City St. Louis, MO 63118	B. County 191 St. Louis	

2I. Owner's Name and Address (if Different)

A. Historic Name	
C. Other Name(s)	

N. Ownership	Private	<input checked="" type="checkbox"/>	Local	<input type="checkbox"/>	Federal	<input type="checkbox"/>	State	<input type="checkbox"/>	Mix	<input type="checkbox"/>
---------------------	---------	-------------------------------------	-------	--------------------------	---------	--------------------------	-------	--------------------------	-----	--------------------------

P. UTM X and Y Coordinates	741404.568996352	4274476.48315757
-----------------------------------	------------------	------------------

City Parcel Identification Number	164600120	Additional City Identification Number	164600120
--	-----------	--	-----------

2A. Architect / Builder / Designer / Engineer

2B. Architectural Style
43 Second Empire Mansard

2C. Property Type

2D. Construction Date	c.	1908
2E. Alteration Dates	#Name	2F. Date Rebuilt
		2G. Date Moved
		2H. Demo Date

2J. Historic Function
01 Domestic

2K. Historic Sub-Function
01A Single Dwelling

Present Function
01 Domestic
01A Single Dwelling

Q. Area(s) of Significance/Contexts
030 Architecture
070 Community Planning and Development

NR Eligibility	Contributing to district
-----------------------	--------------------------

Integrity
Good to Fair

Survey Report
Dutchtown Survey

Preparer	Survey Date
Historic Preservation Services, LLC	2002 -- 2003

2M. Resource Type	Building
--------------------------	----------

2N. Stories	
Primary Structure	2
Secondary Structure	

2O. Structural Systems
UD Undetermined

2P. Wall Materials
30 Brick: Flemish Bond

2Q. Other Materials

2R. Roof Shapes
FT Flat
PR Parapet
MN Mansard

2S. Roof Materials
01 None Listed
22 Shingle Decorative

2T. Roof Features
DR Dormer: Pediment

2U. Foundation Materials
40 Stone

2V. Porch Type
SI Side

2W. Plan Code
IR Irregular

2Z. Sources
Sanborn maps, plat maps, and building permits.



D. Address / Location		
3707	Ohio	Ave.
E. City St. Louis, MO 63118	B. County	191 St. Louis

2I. Owner's Name and Address (if Different)

A. Historic Name	
C. Other Name(s)	

N. Ownership	Private	<input checked="" type="checkbox"/>	Local	<input type="checkbox"/>	Federal	<input type="checkbox"/>	State	<input type="checkbox"/>	Mix	<input type="checkbox"/>
---------------------	---------	-------------------------------------	-------	--------------------------	---------	--------------------------	-------	--------------------------	-----	--------------------------

P. UTM X and Y Coordinates	741347.786160304	4274479.60824465
-----------------------------------	------------------	------------------

City Parcel Identification Number	164300180	Additional City Identification Number	164300180
--	-----------	--	-----------

2A. Architect / Builder / Designer / Engineer
C. Hortman & Son (1909)

2B. Architectural Style
47 Romanesque

2C. Property Type
52 2-Family Flat

2D. Construction Date	1905		
2E. Alteration Dates	#Name	2F. Date Rebuilt	
		2G. Date Moved	
		2H. Demo Date	

2J. Historic Function
01 Domestic

2K. Historic Sub-Function
01B Multiple Dwelling

Present Function
01 Domestic
01B Multiple Dwelling

Q. Area(s) of Significance/Contexts
030 Architecture
070 Community Planning and Development

NR Eligibility	Contributing to district
-----------------------	--------------------------

Integrity
Good to Fair

Survey Report
Dutchtown Survey

Preparer	Survey Date
Historic Preservation Services, LLC	2002 -- 2003

2M. Resource Type	Building
--------------------------	----------

2N. Stories	
Primary Structure	2
Secondary Structure	

2O. Structural Systems
LB Load Bearing Brick

2P. Wall Materials
30 Brick

2Q. Other Materials

2R. Roof Shapes
FT Flat
PR Parapet

2S. Roof Materials
01 None Listed

2T. Roof Features

2U. Foundation Materials
40 Stone

2V. Porch Type
R1 Recessed-1 Story

2W. Plan Code
RC Rectangle

2Z. Sources
Sanborn maps, plat maps, and building permits.



D. Address / Location		
3708	Ohio	Ave.
E. City St. Louis, MO 63118	B. County	191 St. Louis

2I. Owner's Name and Address (if Different)

A. Historic Name	
C. Other Name(s)	

N. Ownership	Private	<input checked="" type="checkbox"/>	Local	<input type="checkbox"/>	Federal	<input type="checkbox"/>	State	<input type="checkbox"/>	Mix	<input type="checkbox"/>
---------------------	---------	-------------------------------------	-------	--------------------------	---------	--------------------------	-------	--------------------------	-----	--------------------------

P. UTM X and Y Coordinates	741402.648058802	4274463.44209892
-----------------------------------	------------------	------------------

City Parcel Identification Number	164600110	Additional City Identification Number	164600110
--	-----------	--	-----------

2A. Architect / Builder / Designer / Engineer

2B. Architectural Style
43 Second Empire Mansard

2C. Property Type
52 Two-Family Flat

2D. Construction Date	c.	1908
2E. Alteration Dates	#Name	2F. Date Rebuilt
		2G. Date Moved
		2H. Demo Date

2J. Historic Function
01 Domestic

2K. Historic Sub-Function
01B Multiple Dwelling

Present Function
01 Domestic
01B Multiple Dwelling

Q. Area(s) of Significance/Contexts
030 Architecture
070 Community Planning and Development

NR Eligibility	Contributing to district
-----------------------	--------------------------

Integrity
Good to Fair

Survey Report
Dutchtown Survey

Preparer	Survey Date
Historic Preservation Services, LLC	2002 -- 2003

2M. Resource Type	Building
--------------------------	----------

2N. Stories	
Primary Structure	2
Secondary Structure	

2O. Structural Systems
UD Undetermined

2P. Wall Materials
30 Brick: Common Bond
99 Other: PermaStone

2Q. Other Materials

2R. Roof Shapes
FT Flat
PR Parapet
MN Mansard

2S. Roof Materials
01 None Listed
22 Shingle Decorative

2T. Roof Features
DR Dormer: Pediment

2U. Foundation Materials
40 Stone

2V. Porch Type
SI Side: Awning

2W. Plan Code
RC Rectangle

2Z. Sources
Sanborn maps, plat maps, and building permits.





D. Address / Location		
3709	Ohio	Ave.
E. City St. Louis, MO 63118	B. County	191 St. Louis

2I. Owner's Name and Address (if Different)

A. Historic Name	
C. Other Name(s)	

N. Ownership	Private	<input checked="" type="checkbox"/>	Local	<input type="checkbox"/>	Federal	<input type="checkbox"/>	State	<input type="checkbox"/>	Mix	<input type="checkbox"/>
---------------------	---------	-------------------------------------	-------	--------------------------	---------	--------------------------	-------	--------------------------	-----	--------------------------

P. UTM X and Y Coordinates	741346.805322906	4274472.0139609
-----------------------------------	------------------	-----------------

City Parcel Identification Number	164300190	Additional City Identification Number	164300190
--	-----------	--	-----------

--

2A. Architect / Builder / Designer / Engineer

2B. Architectural Style
53 Tudor Revival

2C. Property Type

2D. Construction Date	c.	1920s
------------------------------	----	-------

2E. Alteration Dates	#Name	2F. Date Rebuilt	
		2G. Date Moved	
		2H. Demo Date	

2J. Historic Function
01 Domestic

2K. Historic Sub-Function
01A Single Dwelling

Present Function
01 Domestic
01A Single Dwelling

Q. Area(s) of Significance/Contexts
030 Architecture
070 Community Planning and Development

NR Eligibility	Contributing to district
-----------------------	--------------------------

Integrity
Excellent

Survey Report
Dutchtown Survey

Preparer	Survey Date
Historic Preservation Services, LLC	2002 -- 2003

2M. Resource Type	Building
--------------------------	----------

2N. Stories	
Primary Structure	1½
Secondary Structure	

2O. Structural Systems
UD Undetermined

2P. Wall Materials
30 Brick

2Q. Other Materials

2R. Roof Shapes
GB Gable: Cross

2S. Roof Materials
99 Other: Composition Shingle

2T. Roof Features

2U. Foundation Materials
40 Stone

2V. Porch Type
ST Stoop

2W. Plan Code
RC Rectangle

2Z. Sources
Sanborn maps, plat maps, and building permits.



D. Address / Location		
3713-15	Ohio	Ave.
E. City St. Louis, MO 63118	B. County	191 St. Louis

2I. Owner's Name and Address (if Different)

A. Historic Name	
C. Other Name(s)	

N. Ownership	Private	<input checked="" type="checkbox"/>	Local	<input type="checkbox"/>	Federal	<input type="checkbox"/>	State	<input type="checkbox"/>	Mix	<input type="checkbox"/>
---------------------	---------	-------------------------------------	-------	--------------------------	---------	--------------------------	-------	--------------------------	-----	--------------------------

P. UTM X and Y Coordinates	741345.588810194	4274462.59517083
-----------------------------------	------------------	------------------

City Parcel Identification Number	164300200	Additional City Identification Number	164300200
--	-----------	--	-----------

2A. Architect / Builder / Designer / Engineer

2B. Architectural Style

2C. Property Type
50 Row House

2D. Construction Date	c.	1908
2E. Alteration Dates	#Name	2F. Date Rebuilt
		2G. Date Moved
		2H. Demo Date

2J. Historic Function
01 Domestic

2K. Historic Sub-Function
01B Multiple Dwelling

Present Function
01 Domestic
01B Multiple Dwelling

Q. Area(s) of Significance/Contexts
030 Architecture
070 Community Planning and Development

NR Eligibility	Contributing to district
-----------------------	--------------------------

Integrity
Excellent

Survey Report
Dutchtown Survey

Preparer	Survey Date
Historic Preservation Services, LLC	2002 -- 2003

2M. Resource Type	Building
--------------------------	----------

2N. Stories	
Primary Structure	2
Secondary Structure	

2O. Structural Systems
UD Undetermined

2P. Wall Materials
30 Brick

2Q. Other Materials

2R. Roof Shapes
FT Flat
PR Parapet

2S. Roof Materials
01 None Listed

2T. Roof Features

2U. Foundation Materials
40 Stone

2V. Porch Type
ST Stoop

2W. Plan Code
SQ Square

2Z. Sources
Sanborn maps, plat maps, and building permits.





D. Address / Location		
3714	Ohio	Ave.
E. City St. Louis, MO 63118	B. County	191 St. Louis

2I. Owner's Name and Address (if Different)

A. Historic Name	
C. Other Name(s)	

N. Ownership	Private	<input checked="" type="checkbox"/>	Local	<input type="checkbox"/>	Federal	<input type="checkbox"/>	State	<input type="checkbox"/>	Mix	<input type="checkbox"/>
---------------------	---------	-------------------------------------	-------	--------------------------	---------	--------------------------	-------	--------------------------	-----	--------------------------

P. UTM X and Y Coordinates	741401.182365517	4274451.48580911
-----------------------------------	------------------	------------------

City Parcel Identification Number	164600100	Additional City Identification Number	164600100
--	-----------	--	-----------

2A. Architect / Builder / Designer / Engineer

2B. Architectural Style

2C. Property Type
15 Single Pen

2D. Construction Date		c.	1908
2E. Alteration Dates	#Name	2F. Date Rebuilt	
		2G. Date Moved	
		2H. Demo Date	

2J. Historic Function
01 Domestic

2K. Historic Sub-Function
01A Single Dwelling

Present Function
01 Domestic
01A Single Dwelling

Q. Area(s) of Significance/Contexts
030 Architecture
070 Community Planning and Development

NR Eligibility	Contributing to district
-----------------------	--------------------------

Integrity
Good to Fair

Survey Report
Dutchtown Survey

Preparer	Survey Date
Historic Preservation Services, LLC	2002 -- 2003

2M. Resource Type	Building
--------------------------	----------

2N. Stories	
Primary Structure	1½
Secondary Structure	

2O. Structural Systems
UD Undetermined

2P. Wall Materials
30 Brick: Flemish Bond

2Q. Other Materials

2R. Roof Shapes
GB Gable: Side

2S. Roof Materials
99 Other: Composition Shingle

2T. Roof Features
DR Dormer: Gable

2U. Foundation Materials
40 Stone

2V. Porch Type
SI Side

2W. Plan Code
RC Rectangle

2Z. Sources
Sanborn maps, plat maps, and building permits.



D. Address / Location		
3716	Ohio	Ave.
E. City St. Louis, MO 63118	B. County	191 St. Louis

2I. Owner's Name and Address (if Different)

A. Historic Name	
C. Other Name(s)	

N. Ownership	Private	<input checked="" type="checkbox"/>	Local	<input type="checkbox"/>	Federal	<input type="checkbox"/>	State	<input type="checkbox"/>	Mix	<input type="checkbox"/>
---------------------	---------	-------------------------------------	-------	--------------------------	---------	--------------------------	-------	--------------------------	-----	--------------------------

P. UTM X and Y Coordinates	741399.972274341	4274443.86537079
-----------------------------------	------------------	------------------

City Parcel Identification Number	164600090	Additional City Identification Number	164600090
--	-----------	--	-----------

2A. Architect / Builder / Designer / Engineer

2B. Architectural Style

2C. Property Type
49 Single Family Undetermined

2D. Construction Date	c.	1908
2E. Alteration Dates	#Name	2F. Date Rebuilt
		2G. Date Moved
		2H. Demo Date

2J. Historic Function
01 Domestic

2K. Historic Sub-Function
01A Single Dwelling

Present Function
01 Domestic
01A Single Dwelling

Q. Area(s) of Significance/Contexts
030 Architecture
070 Community Planning and Development

NR Eligibility	Contributing to district
-----------------------	--------------------------

Integrity
Good to Fair

Survey Report
Dutchtown Survey

Preparer	Survey Date
Historic Preservation Services, LLC	2002 -- 2003

2M. Resource Type	Building
--------------------------	----------

2N. Stories	
Primary Structure	1
Secondary Structure	

2O. Structural Systems
UD Undetermined

2P. Wall Materials
30 Brick: Common Bond

2Q. Other Materials

2R. Roof Shapes
GB Gable: Side

2S. Roof Materials
99 Other: Composition Shingle

2T. Roof Features
DR Dormer: Shed

2U. Foundation Materials
65 Concrete: Block

2V. Porch Type
SI Side

2W. Plan Code
RC Rectangle

2Z. Sources
Sanborn maps, plat maps, and building permits.



D. Address / Location		
3717	Ohio	Ave.
E. City St. Louis, MO 63118	B. County	191 St. Louis

2I. Owner's Name and Address (if Different)

A. Historic Name	
C. Other Name(s)	

N. Ownership	Private	<input checked="" type="checkbox"/>	Local	<input type="checkbox"/>	Federal	<input type="checkbox"/>	State	<input type="checkbox"/>	Mix	<input type="checkbox"/>
---------------------	---------	-------------------------------------	-------	--------------------------	---------	--------------------------	-------	--------------------------	-----	--------------------------

P. UTM X and Y Coordinates	741344.372741635	4274453.18015059
-----------------------------------	------------------	------------------

City Parcel Identification Number	164300210	Additional City Identification Number	164300210
--	-----------	--	-----------

2A. Architect / Builder / Designer / Engineer
F. C. Nedderhut (1915)

2B. Architectural Style

2C. Property Type
52 Two-Family Flat

2D. Construction Date	c.	1908
2E. Alteration Dates	#Name	2F. Date Rebuilt
		2G. Date Moved
		2H. Demo Date

2J. Historic Function
01 Domestic

2K. Historic Sub-Function
01B Multiple Dwelling

Present Function
01 Domestic
01B Multiple Dwelling

Q. Area(s) of Significance/Contexts
030 Architecture
070 Community Planning and Development

NR Eligibility	Contributing to district
-----------------------	--------------------------

Integrity
Good to Fair

Survey Report
Dutchtown Survey

Preparer	Survey Date
Historic Preservation Services, LLC	2002 -- 2003

2M. Resource Type	Building
--------------------------	----------

2N. Stories	
Primary Structure	2
Secondary Structure	

2O. Structural Systems
UD Undetermined

2P. Wall Materials
30 Brick: Common Bond

2Q. Other Materials

2R. Roof Shapes
FT Flat
PR Parapet

2S. Roof Materials
01 None Listed

2T. Roof Features

2U. Foundation Materials
40 Stone

2V. Porch Type
R1 Recessed-1 Story

2W. Plan Code
RC Rectangle

2Z. Sources
Sanborn maps, plat maps, and building permits.



D. Address / Location		
3718	Ohio	Ave.
E. City St. Louis, MO 63118	B. County 191 St. Louis	

2I. Owner's Name and Address (if Different)

A. Historic Name	
C. Other Name(s)	

N. Ownership	Private	<input checked="" type="checkbox"/>	Local	<input type="checkbox"/>	Federal	<input type="checkbox"/>	State	<input type="checkbox"/>	Mix	<input type="checkbox"/>
---------------------	---------	-------------------------------------	-------	--------------------------	---------	--------------------------	-------	--------------------------	-----	--------------------------

P. UTM X and Y Coordinates	741399.081804217	4274434.64650827
-----------------------------------	------------------	------------------

City Parcel Identification Number	164600085	Additional City Identification Number	164600085
--	-----------	--	-----------

2A. Architect / Builder / Designer / Engineer

2B. Architectural Style
70 Modern Movement: Ranch

2C. Property Type

2D. Construction Date		MOD
2E. Alteration Dates	#Name	2F. Date Rebuilt
		2G. Date Moved
		2H. Demo Date

2J. Historic Function

2K. Historic Sub-Function

Present Function
01 Domestic
01A Single Dwelling

Q. Area(s) of Significance/Contexts
030 Architecture
070 Community Planning and Development

NR Eligibility	Less than 50 years of age
-----------------------	---------------------------

Integrity
Excellent

Survey Report
Dutchtown Survey

Preparer	Survey Date
Historic Preservation Services, LLC	2002 -- 2003

2M. Resource Type	Building
--------------------------	----------

2N. Stories	
Primary Structure	1
Secondary Structure	

2O. Structural Systems
UD Undetermined

2P. Wall Materials
30 Brick: Common Bond

2Q. Other Materials

2R. Roof Shapes
HP Hipped: Simple

2S. Roof Materials
99 Other: Composition Shingle

2T. Roof Features

2U. Foundation Materials
65 Concrete

2V. Porch Type
ST Stoop

2W. Plan Code
RC Rectangle

2Z. Sources
Sanborn maps, plat maps, and building permits.



D. Address / Location		
3719	Ohio	Ave.
E. City St. Louis, MO 63118	B. County	191 St. Louis

2I. Owner's Name and Address (if Different)

A. Historic Name	
C. Other Name(s)	

N. Ownership	Private	<input checked="" type="checkbox"/>	Local	<input type="checkbox"/>	Federal	<input type="checkbox"/>	State	<input type="checkbox"/>	Mix	<input type="checkbox"/>
---------------------	---------	-------------------------------------	-------	--------------------------	---------	--------------------------	-------	--------------------------	-----	--------------------------

P. UTM X and Y Coordinates	741343.391885773	4274445.58586585
-----------------------------------	------------------	------------------

City Parcel Identification Number	164300215	Additional City Identification Number	164300215
--	-----------	--	-----------

2A. Architect / Builder / Designer / Engineer

2B. Architectural Style

2C. Property Type
14 Shotgun

2D. Construction Date		MOD
2E. Alteration Dates	#Name	2F. Date Rebuilt
		2G. Date Moved
		2H. Demo Date

2J. Historic Function

2K. Historic Sub-Function

Present Function
01 Domestic
01A Single Dwelling

Q. Area(s) of Significance/Contexts
030 Architecture
070 Community Planning and Development

NR Eligibility	Less than 50 years of age
-----------------------	---------------------------

Integrity
Excellent

Survey Report
Dutchtown Survey

Preparer	Survey Date
Historic Preservation Services, LLC	2002 -- 2003

2M. Resource Type	Building
--------------------------	----------

2N. Stories	
Primary Structure	1
Secondary Structure	

2O. Structural Systems
UD Undetermined

2P. Wall Materials
30 Brick: Veneer

2Q. Other Materials

2R. Roof Shapes
GB Gable: Front

2S. Roof Materials
99 Other: Composition Shingle

2T. Roof Features

2U. Foundation Materials
65 Concrete: Block

2V. Porch Type
AW Awning

2W. Plan Code
RC Rectangle

2Z. Sources
Sanborn maps, plat maps, and building permits.



D. Address / Location		
3720	Ohio	Ave.
E. City St. Louis, MO 63118	B. County	191 St. Louis

2I. Owner's Name and Address (if Different)

A. Historic Name	
C. Other Name(s)	

N. Ownership	Private	<input checked="" type="checkbox"/>	Local	<input type="checkbox"/>	Federal	<input type="checkbox"/>	State	<input type="checkbox"/>	Mix	<input type="checkbox"/>
---------------------	---------	-------------------------------------	-------	--------------------------	---------	--------------------------	-------	--------------------------	-----	--------------------------

P. UTM X and Y Coordinates	741397.495691595	4274425.1697555
-----------------------------------	------------------	-----------------

City Parcel Identification Number	164600080	Additional City Identification Number	164600080
--	-----------	--	-----------

2A. Architect / Builder / Designer / Engineer

2B. Architectural Style
70 Modern Movement: Ranch

2C. Property Type

2D. Construction Date		MOD	
2E. Alteration Dates	#Name	2F. Date Rebuilt	
		2G. Date Moved	
		2H. Demo Date	

2J. Historic Function

2K. Historic Sub-Function

Present Function
01 Domestic
01A Single Dwelling

Q. Area(s) of Significance/Contexts
030 Architecture
070 Community Planning and Development

NR Eligibility	Less than 50 years of age
-----------------------	---------------------------

Integrity
Excellent

Survey Report
Dutchtown Survey

Preparer	Survey Date
Historic Preservation Services, LLC	2002 -- 2003

2M. Resource Type	Building
--------------------------	----------

2N. Stories	
Primary Structure	1
Secondary Structure	

2O. Structural Systems
UD Undetermined

2P. Wall Materials
30 Brick: Common Bond

2Q. Other Materials

2R. Roof Shapes
HP Hipped: Simple

2S. Roof Materials
99 Other: Composition Shingle

2T. Roof Features

2U. Foundation Materials
65 Concrete

2V. Porch Type
AW Awning

2W. Plan Code
RC Rectangle

2Z. Sources
Sanborn maps, plat maps, and building permits.



D. Address / Location		
3721	Ohio	Ave.
E. City St. Louis, MO 63118	B. County	191 St. Louis

2I. Owner's Name and Address (if Different)

A. Historic Name	
C. Other Name(s)	

N. Ownership	Private	<input checked="" type="checkbox"/>	Local	<input type="checkbox"/>	Federal	<input type="checkbox"/>	State	<input type="checkbox"/>	Mix	<input type="checkbox"/>
---------------------	---------	-------------------------------------	-------	--------------------------	---------	--------------------------	-------	--------------------------	-----	--------------------------

P. UTM X and Y Coordinates	741342.41103677	4274437.99158115
-----------------------------------	-----------------	------------------

City Parcel Identification Number	164300216	Additional City Identification Number	164300216
--	-----------	--	-----------

2A. Architect / Builder / Designer / Engineer

2B. Architectural Style

2C. Property Type
14 Shotgun

2D. Construction Date		c.	1955
2E. Alteration Dates	#Name	2F. Date Rebuilt	
		2G. Date Moved	
		2H. Demo Date	

2J. Historic Function

2K. Historic Sub-Function

Present Function
01 Domestic
01A Single Dwelling

Q. Area(s) of Significance/Contexts
030 Architecture
070 Community Planning and Development

NR Eligibility	Less than 50 years of age
-----------------------	---------------------------

Integrity
Excellent

Survey Report
Dutchtown Survey

Preparer	Survey Date
Historic Preservation Services, LLC	2002 -- 2003

2M. Resource Type	Building
--------------------------	----------

2N. Stories	
Primary Structure	1
Secondary Structure	

2O. Structural Systems
BF Balloon Frame

2P. Wall Materials
30 Brick: Veneer

2Q. Other Materials

2R. Roof Shapes
GB Gable: Front

2S. Roof Materials
99 Other: Composition Shingle

2T. Roof Features

2U. Foundation Materials
65 Concrete: Block

2V. Porch Type
ST Stoop

2W. Plan Code
RC Rectangle

2Z. Sources
Sanborn maps, plat maps, and building permits.





D. Address / Location		
3724	Ohio	Ave.
E. City St. Louis, MO 63118	B. County	191 St. Louis

2I. Owner's Name and Address (if Different)

A. Historic Name	
C. Other Name(s)	

N. Ownership	Private	<input checked="" type="checkbox"/>	Local	<input type="checkbox"/>	Federal	<input type="checkbox"/>	State	<input type="checkbox"/>	Mix	<input type="checkbox"/>
---------------------	---------	-------------------------------------	-------	--------------------------	---------	--------------------------	-------	--------------------------	-----	--------------------------

P. UTM X and Y Coordinates	741396.388192257	4274415.95199014
-----------------------------------	------------------	------------------

City Parcel Identification Number	164600070	Additional City Identification Number	164600070
--	-----------	--	-----------

2A. Architect / Builder / Designer / Engineer

2B. Architectural Style
43 Second Empire Mansard

2C. Property Type
19 Side Hall (Townhouse)

2D. Construction Date		MOD
2E. Alteration Dates	#Name	2F. Date Rebuilt
		2G. Date Moved
		2H. Demo Date

2J. Historic Function

2K. Historic Sub-Function

Present Function
01 Domestic
01A Single Dwelling

Q. Area(s) of Significance/Contexts
030 Architecture
070 Community Planning and Development

NR Eligibility	Less than 50 years of age
-----------------------	---------------------------

Integrity
Excellent

Survey Report
Dutchtown Survey

Preparer	Survey Date
Historic Preservation Services, LLC	2002 -- 2003

2M. Resource Type	Building
--------------------------	----------

2N. Stories	
Primary Structure	2
Secondary Structure	

2O. Structural Systems
UD Undetermined

2P. Wall Materials
30 Brick: Common Bond

2Q. Other Materials

2R. Roof Shapes
FT Flat
PR Parapet
MN Mansard

2S. Roof Materials
01 None Listed
99 Other: Composition Shingle

2T. Roof Features
DR Dormer: Gable

2U. Foundation Materials
65 Concrete: Block

2V. Porch Type
OB Other Bay: Balcony

2W. Plan Code
RC Rectangle

2Z. Sources
Sanborn maps, plat maps, and building permits.



D. Address / Location		
3725	Ohio	Ave.
E. City St. Louis, MO 63118	B. County	191 St. Louis

2I. Owner's Name and Address (if Different)

A. Historic Name	
C. Other Name(s)	

N. Ownership	Private	<input checked="" type="checkbox"/>	Local	<input type="checkbox"/>	Federal	<input type="checkbox"/>	State	<input type="checkbox"/>	Mix	<input type="checkbox"/>
---------------------	---------	-------------------------------------	-------	--------------------------	---------	--------------------------	-------	--------------------------	-----	--------------------------

P. UTM X and Y Coordinates	741341.50869171	4274431.00532074
-----------------------------------	-----------------	------------------

City Parcel Identification Number	164300220	Additional City Identification Number	164300220
--	-----------	--	-----------

2A. Architect / Builder / Designer / Engineer

2B. Architectural Style

2C. Property Type
15 Single Pen

2D. Construction Date		c.	1890
2E. Alteration Dates	#Name	2F. Date Rebuilt	
		2G. Date Moved	
		2H. Demo Date	

2J. Historic Function
01 Domestic

2K. Historic Sub-Function
01A Single Dwelling

Present Function
01 Domestic
01A Single Dwelling

Q. Area(s) of Significance/Contexts
030 Architecture
070 Community Planning and Development

NR Eligibility	Contributing to district
-----------------------	--------------------------

Integrity
Good to Fair

Survey Report
Dutchtown Survey

Preparer	Survey Date
Historic Preservation Services, LLC	2002 -- 2003

2M. Resource Type	Building
--------------------------	----------

2N. Stories	
Primary Structure	1½
Secondary Structure	

2O. Structural Systems
LB Load Bearing Brick

2P. Wall Materials
30 Brick: Common Bond

2Q. Other Materials

2R. Roof Shapes
GB Gable: Side

2S. Roof Materials
99 Other: Composition Shingle

2T. Roof Features
DR Dormer: Gable

2U. Foundation Materials
40 Stone

2V. Porch Type
ST Stoop

2W. Plan Code
RC Rectangle

2Z. Sources
Sanborn maps, plat maps, and building permits.





D. Address / Location		
3727	Ohio	Ave.
E. City St. Louis, MO 63118	B. County	191 St. Louis

2I. Owner's Name and Address (if Different)

A. Historic Name	
C. Other Name(s)	

N. Ownership	Private	<input checked="" type="checkbox"/>	Local	<input type="checkbox"/>	Federal	<input type="checkbox"/>	State	<input type="checkbox"/>	Mix	<input type="checkbox"/>
---------------------	---------	-------------------------------------	-------	--------------------------	---------	--------------------------	-------	--------------------------	-----	--------------------------

P. UTM X and Y Coordinates	741340.527696939	4274423.41002742
-----------------------------------	------------------	------------------

City Parcel Identification Number	164300230	Additional City Identification Number	164300230
--	-----------	--	-----------

2A. Architect / Builder / Designer / Engineer
Henry Lushermann (1911)

2B. Architectural Style

2C. Property Type
52 Two-Family Flat

2D. Construction Date	1911		
2E. Alteration Dates	#Name	2F. Date Rebuilt	
		2G. Date Moved	
		2H. Demo Date	

2J. Historic Function
01 Domestic

2K. Historic Sub-Function
01B Multiple Dwelling

Present Function
01 Domestic
01B Multiple Dwelling

Q. Area(s) of Significance/Contexts
030 Architecture
070 Community Planning and Development

NR Eligibility	Contributing to district
-----------------------	--------------------------

Integrity
Good to Fair

Survey Report
Dutchtown Survey

Preparer	Survey Date
Historic Preservation Services, LLC	2002 -- 2003

2M. Resource Type	Building
--------------------------	----------

2N. Stories	
Primary Structure	2
Secondary Structure	

2O. Structural Systems
UD Undetermined

2P. Wall Materials
30 Brick: Common Bond

2Q. Other Materials

2R. Roof Shapes
FT Flat
PR Parapet

2S. Roof Materials
01 None Listed

2T. Roof Features

2U. Foundation Materials
40 Stone

2V. Porch Type
AW Awning

2W. Plan Code
RC Rectangle

2Z. Sources
Sanborn maps, plat maps, and building permits.





D. Address / Location		
3728	Ohio	Ave.
E. City St. Louis, MO 63118	B. County	191 St. Louis

2I. Owner's Name and Address (if Different)

A. Historic Name	
C. Other Name(s)	

N. Ownership	Private	<input checked="" type="checkbox"/>	Local	<input type="checkbox"/>	Federal	<input type="checkbox"/>	State	<input type="checkbox"/>	Mix	<input type="checkbox"/>
---------------------	---------	-------------------------------------	-------	--------------------------	---------	--------------------------	-------	--------------------------	-----	--------------------------

P. UTM X and Y Coordinates	741395.24659661	4274407.30347857
-----------------------------------	-----------------	------------------

City Parcel Identification Number	164600060	Additional City Identification Number	164600060
--	-----------	--	-----------

2A. Architect / Builder / Designer / Engineer

2B. Architectural Style
43 Second Empire Mansard

2C. Property Type
19 Side Hall (Townhouse)

2D. Construction Date		MOD
2E. Alteration Dates	#Name	2F. Date Rebuilt
		2G. Date Moved
		2H. Demo Date

2J. Historic Function

2K. Historic Sub-Function

Present Function
01 Domestic
01A Single Dwelling

Q. Area(s) of Significance/Contexts
030 Architecture
070 Community Planning and Development

NR Eligibility	Less than 50 years of age
-----------------------	---------------------------

Integrity
Excellent

Survey Report
Dutchtown Survey

Preparer	Survey Date
Historic Preservation Services, LLC	2002 -- 2003

2M. Resource Type	Building
--------------------------	----------

2N. Stories	
Primary Structure	2
Secondary Structure	

2O. Structural Systems
UD Undetermined

2P. Wall Materials
30 Brick: Common Bond

2Q. Other Materials

2R. Roof Shapes
FT Flat
PR Parapet
MN Mansard

2S. Roof Materials
01 None Listed
99 Other: Composition Shingle

2T. Roof Features
DR Dormer: Gable

2U. Foundation Materials
65 Concrete: Block

2V. Porch Type
ST Stoop

2W. Plan Code
RC Rectangle

2Z. Sources
Sanborn maps, plat maps, and building permits.



Abundant Homes

1000+ HOMES FOR SALE
1-800-451-1111
Call 202-462-1111



D. Address / Location		
3729	Ohio	Ave.
E. City St. Louis, MO 63118	B. County 191 St. Louis	

2I. Owner's Name and Address (if Different)

A. Historic Name	
C. Other Name(s)	

N. Ownership	Private	<input checked="" type="checkbox"/>	Local	<input type="checkbox"/>	Federal	<input type="checkbox"/>	State	<input type="checkbox"/>	Mix	<input type="checkbox"/>
---------------------	---------	-------------------------------------	-------	--------------------------	---------	--------------------------	-------	--------------------------	-----	--------------------------

P. UTM X and Y Coordinates	741339.370235668	4274414.4486189
-----------------------------------	------------------	-----------------

City Parcel Identification Number	164300240	Additional City Identification Number	164300240
--	-----------	--	-----------

2A. Architect / Builder / Designer / Engineer

2B. Architectural Style

2C. Property Type
52 Two-Family Flat

2D. Construction Date	c.	1885
2E. Alteration Dates	#Name	2F. Date Rebuilt
		2G. Date Moved
		2H. Demo Date

2J. Historic Function
01 Domestic

2K. Historic Sub-Function
01B Multiple Dwelling

Present Function
01 Domestic
01B Multiple Dwelling

Q. Area(s) of Significance/Contexts
030 Architecture
070 Community Planning and Development

NR Eligibility	Contributing to district
-----------------------	--------------------------

Integrity
Excellent

Survey Report
Dutchtown Survey

Preparer	Survey Date
Historic Preservation Services, LLC	2002 -- 2003

2M. Resource Type	Building
--------------------------	----------

2N. Stories	
Primary Structure	2
Secondary Structure	

2O. Structural Systems
LB Load Bearing Brick

2P. Wall Materials
30 Brick: Common Bond

2Q. Other Materials

2R. Roof Shapes
FT Flat
PR Parapet

2S. Roof Materials
01 None Listed

2T. Roof Features

2U. Foundation Materials
40 Stone

2V. Porch Type
SI Side

2W. Plan Code
RC Rectangle

2Z. Sources
Sanborn maps, plat maps, and building permits.







D. Address / Location		
3732-34	Ohio	Ave.
E. City St. Louis, MO 63118	B. County	191 St. Louis

2I. Owner's Name and Address (if Different)

A. Historic Name	
C. Other Name(s)	

N. Ownership	Private	<input checked="" type="checkbox"/>	Local	<input type="checkbox"/>	Federal	<input type="checkbox"/>	State	<input type="checkbox"/>	Mix	<input type="checkbox"/>
---------------------	---------	-------------------------------------	-------	--------------------------	---------	--------------------------	-------	--------------------------	-----	--------------------------

P. UTM X and Y Coordinates	741393.973510169	4274397.42401044
-----------------------------------	------------------	------------------

City Parcel Identification Number	164600050	Additional City Identification Number	164600050
--	-----------	--	-----------

2A. Architect / Builder / Designer / Engineer

2B. Architectural Style
43 Second Empire Mansard

2C. Property Type
50 Row House

2D. Construction Date	c.	1908
2E. Alteration Dates	#Name	2F. Date Rebuilt
		2G. Date Moved
		2H. Demo Date

2J. Historic Function
01 Domestic

2K. Historic Sub-Function
01B Multiple Dwelling

Present Function
01 Domestic
01B Multiple Dwelling

Q. Area(s) of Significance/Contexts
030 Architecture
070 Community Planning and Development

NR Eligibility	Contributing to district
-----------------------	--------------------------

Integrity
Good to Fair

Survey Report
Dutchtown Survey

Preparer	Survey Date
Historic Preservation Services, LLC	2002 -- 2003

2M. Resource Type	Building
--------------------------	----------

2N. Stories	
Primary Structure	2
Secondary Structure	

2O. Structural Systems
UD Undetermined

2P. Wall Materials
30 Brick: Common Bond

2Q. Other Materials

2R. Roof Shapes
FT Flat
PR Parapet
MN Mansard

2S. Roof Materials
01 None Listed
99 Other: Composition Shingle

2T. Roof Features

2U. Foundation Materials
40 Stone

2V. Porch Type
ST Stoop

2W. Plan Code
RC Rectangle

2Z. Sources
Sanborn maps, plat maps, and building permits.





D. Address / Location		
3733	Ohio	Ave.
E. City	St. Louis, MO 63118	B. County 191 St. Louis

2I. Owner's Name and Address (if Different)

A. Historic Name	
C. Other Name(s)	

N. Ownership	Private	<input checked="" type="checkbox"/>	Local	<input type="checkbox"/>	Federal	<input type="checkbox"/>	State	<input type="checkbox"/>	Mix	<input type="checkbox"/>
---------------------	---------	-------------------------------------	-------	--------------------------	---------	--------------------------	-------	--------------------------	-----	--------------------------

P. UTM X and Y Coordinates	741337.898605049	4274403.05441611
-----------------------------------	------------------	------------------

City Parcel Identification Number	164300250	Additional City Identification Number	164300250
--	-----------	--	-----------

--

2A. Architect / Builder / Designer / Engineer

2B. Architectural Style

2C. Property Type
00 Central Passage-Single Pile

2D. Construction Date	c.	1890
------------------------------	----	------

2E. Alteration Dates	#Name	2F. Date Rebuilt	
		2G. Date Moved	
		2H. Demo Date	

2J. Historic Function
01 Domestic

2K. Historic Sub-Function
01A Single Dwelling

Present Function
01 Domestic
01A Single Dwelling

Q. Area(s) of Significance/Contexts
030 Architecture
070 Community Planning and Development

NR Eligibility	Contributing to district
-----------------------	--------------------------

Integrity
Good to Fair

Survey Report
Dutchtown Survey

Preparer	Survey Date
Historic Preservation Services, LLC	2002 -- 2003

2M. Resource Type	Building
--------------------------	----------

2N. Stories	
Primary Structure	1½
Secondary Structure	

2O. Structural Systems
LB Load Bearing Brick

2P. Wall Materials
30 Brick: Common Bond

2Q. Other Materials

2R. Roof Shapes
GB Gable: Side

2S. Roof Materials
99 Other: Composition Shingle

2T. Roof Features
DR Dormer: Gable

2U. Foundation Materials
40 Stone

2V. Porch Type
ST Stoop

2W. Plan Code
RC Rectangle

2Z. Sources
Sanborn maps, plat maps, and building permits.





D. Address / Location		
3736	Ohio	Ave.
E. City St. Louis, MO 63118	B. County	191 St. Louis

2I. Owner's Name and Address (if Different)

A. Historic Name	
C. Other Name(s)	

N. Ownership	Private	<input checked="" type="checkbox"/>	Local	<input type="checkbox"/>	Federal	<input type="checkbox"/>	State	<input type="checkbox"/>	Mix	<input type="checkbox"/>
---------------------	---------	-------------------------------------	-------	--------------------------	---------	--------------------------	-------	--------------------------	-----	--------------------------

P. UTM X and Y Coordinates	741392.634749719	4274388.20236369
-----------------------------------	------------------	------------------

City Parcel Identification Number	164600040	Additional City Identification Number	164600040
--	-----------	--	-----------

2A. Architect / Builder / Designer / Engineer
R. F. Helpe (1908)

2B. Architectural Style

2C. Property Type
15 Single Pen

2D. Construction Date		c.	1908
2E. Alteration Dates	#Name	2F. Date Rebuilt	
		2G. Date Moved	
		2H. Demo Date	

2J. Historic Function
01 Domestic

2K. Historic Sub-Function
01A Single Dwelling

Present Function
01 Domestic
01A Single Dwelling

Q. Area(s) of Significance/Contexts
030 Architecture
070 Community Planning and Development

NR Eligibility	Contributing to district
-----------------------	--------------------------

Integrity
Good to Fair

Survey Report
Dutchtown Survey

Preparer	Survey Date
Historic Preservation Services, LLC	2002 -- 2003

2M. Resource Type	Building
--------------------------	----------

2N. Stories	
Primary Structure	1½
Secondary Structure	

2O. Structural Systems
UD Undetermined

2P. Wall Materials
30 Brick: Common Bond

2Q. Other Materials

2R. Roof Shapes
GB Gable: Side

2S. Roof Materials
99 Other: Composition Shingle

2T. Roof Features
DR Dormer: Gable

2U. Foundation Materials
40 Stone

2V. Porch Type
SI Side

2W. Plan Code
RC Rectangle

2Z. Sources
Sanborn maps, plat maps, and building permits.



D. Address / Location		
3737	Ohio	Ave.
E. City St. Louis, MO 63118	B. County	191 St. Louis

2I. Owner's Name and Address (if Different)

A. Historic Name	
C. Other Name(s)	

N. Ownership	Private	<input checked="" type="checkbox"/>	Local	<input type="checkbox"/>	Federal	<input type="checkbox"/>	State	<input type="checkbox"/>	Mix	<input type="checkbox"/>
---------------------	---------	-------------------------------------	-------	--------------------------	---------	--------------------------	-------	--------------------------	-----	--------------------------

P. UTM X and Y Coordinates	741336.525820989	4274392.42590068
-----------------------------------	------------------	------------------

City Parcel Identification Number	164300260	Additional City Identification Number	164300260
--	-----------	--	-----------

2A. Architect / Builder / Designer / Engineer

2B. Architectural Style
43 Second Empire Mansard

2C. Property Type
19 Side Hall

2D. Construction Date	c.	1885
2E. Alteration Dates	#Name	2F. Date Rebuilt
		2G. Date Moved
		2H. Demo Date

2J. Historic Function
01 Domestic

2K. Historic Sub-Function
01A Single Dwelling

Present Function
01 Domestic
01A Single Dwelling

Q. Area(s) of Significance/Contexts
030 Architecture
070 Community Planning and Development

NR Eligibility	Contributing to district
-----------------------	--------------------------

Integrity
Excellent

Survey Report
Dutchtown Survey

Preparer	Survey Date
Historic Preservation Services, LLC	2002 -- 2003

2M. Resource Type	Building
--------------------------	----------

2N. Stories	
Primary Structure	2
Secondary Structure	

2O. Structural Systems
LB Load Bearing Brick

2P. Wall Materials
30 Brick: Common Bond

2Q. Other Materials

2R. Roof Shapes
FT Flat
PR Parapet
MN Mansard

2S. Roof Materials
01 None Listed
22 Shingle Decorative

2T. Roof Features

2U. Foundation Materials
40 Stone

2V. Porch Type
ST Stoop

2W. Plan Code
RC Rectangle

2Z. Sources
Sanborn maps, plat maps, and building permits.





D. Address / Location		
3738	Ohio	Ave.
E. City St. Louis, MO 63118	B. County	191 St. Louis

2I. Owner's Name and Address (if Different)

A. Historic Name	
C. Other Name(s)	

N. Ownership	Private	<input checked="" type="checkbox"/>	Local	<input type="checkbox"/>	Federal	<input type="checkbox"/>	State	<input type="checkbox"/>	Mix	<input type="checkbox"/>
---------------------	---------	-------------------------------------	-------	--------------------------	---------	--------------------------	-------	--------------------------	-----	--------------------------

P. UTM X and Y Coordinates	741391.929112453	4274380.84397937
-----------------------------------	------------------	------------------

City Parcel Identification Number	164600030	Additional City Identification Number	164600030
--	-----------	--	-----------

2A. Architect / Builder / Designer / Engineer

2B. Architectural Style

2C. Property Type
14 Shotgun

2D. Construction Date	c.	1908
2E. Alteration Dates	#Name	2F. Date Rebuilt
		2G. Date Moved
		2H. Demo Date

2J. Historic Function
01 Domestic

2K. Historic Sub-Function
01A Single Dwelling

Present Function
01 Domestic
01A Single Dwelling

Q. Area(s) of Significance/Contexts
030 Architecture
070 Community Planning and Development

NR Eligibility	Contributing to district
-----------------------	--------------------------

Integrity
Good to Fair

Survey Report
Dutchtown Survey

Preparer	Survey Date
Historic Preservation Services, LLC	2002 -- 2003

2M. Resource Type	Building
--------------------------	----------

2N. Stories	
Primary Structure	1
Secondary Structure	

2O. Structural Systems
UD Undetermined

2P. Wall Materials
30 Brick: Common Bond

2Q. Other Materials

2R. Roof Shapes
FT Flat
PR Parapet

2S. Roof Materials
01 None Listed
99 Other: Composition Shingle

2T. Roof Features

2U. Foundation Materials
40 Stone

2V. Porch Type
ST Stoop

2W. Plan Code
RC Rectangle

2Z. Sources
Sanborn maps, plat maps, and building permits.



D. Address / Location		
3739	Ohio	Ave.
E. City St. Louis, MO 63118	B. County	191 St. Louis

2I. Owner's Name and Address (if Different)

A. Historic Name	
C. Other Name(s)	

N. Ownership	Private	<input checked="" type="checkbox"/>	Local	<input type="checkbox"/>	Federal	<input type="checkbox"/>	State	<input type="checkbox"/>	Mix	<input type="checkbox"/>
---------------------	---------	-------------------------------------	-------	--------------------------	---------	--------------------------	-------	--------------------------	-----	--------------------------

P. UTM X and Y Coordinates	741335.544955389	4274384.83162199
-----------------------------------	------------------	------------------

City Parcel Identification Number	164300270	Additional City Identification Number	164300270
--	-----------	--	-----------

2A. Architect / Builder / Designer / Engineer

2B. Architectural Style

2C. Property Type
52 Two-Family Flat

2D. Construction Date	c.	1908
2E. Alteration Dates	#Name	2F. Date Rebuilt
		2G. Date Moved
		2H. Demo Date

2J. Historic Function
01 Domestic

2K. Historic Sub-Function
01B Multiple Dwelling

Present Function
01 Domestic
01B Multiple Dwelling

Q. Area(s) of Significance/Contexts
030 Architecture
070 Community Planning and Development

NR Eligibility	Contributing to district
-----------------------	--------------------------

Integrity
Excellent

Survey Report
Dutchtown Survey

Preparer	Survey Date
Historic Preservation Services, LLC	2002 -- 2003

2M. Resource Type	Building
--------------------------	----------

2N. Stories	
Primary Structure	2
Secondary Structure	

2O. Structural Systems
UD Undetermined

2P. Wall Materials
30 Brick: Common Bond

2Q. Other Materials

2R. Roof Shapes
GB Gable: Front

2S. Roof Materials
99 Other: Composition Shingle

2T. Roof Features

2U. Foundation Materials
40 Stone

2V. Porch Type
ST Stoop
ST Stoop

2W. Plan Code
RC Rectangle

2Z. Sources
Sanborn maps, plat maps, and building permits.



D. Address / Location		
3740	Ohio	Ave.
E. City St. Louis, MO 63118	B. County	191 St. Louis

2I. Owner's Name and Address (if Different)

A. Historic Name	
C. Other Name(s)	

N. Ownership	Private	<input checked="" type="checkbox"/>	Local	<input type="checkbox"/>	Federal	<input type="checkbox"/>	State	<input type="checkbox"/>	Mix	<input type="checkbox"/>
---------------------	---------	-------------------------------------	-------	--------------------------	---------	--------------------------	-------	--------------------------	-----	--------------------------

P. UTM X and Y Coordinates	741390.624113007	4274373.41048175
-----------------------------------	------------------	------------------

City Parcel Identification Number	164600020	Additional City Identification Number	164600020
--	-----------	--	-----------

--

2A. Architect / Builder / Designer / Engineer
Matilda Lange (1917)

2B. Architectural Style

2C. Property Type
19 Side Hall

2D. Construction Date	c.	1900
2E. Alteration Dates	#Name	2F. Date Rebuilt
		2G. Date Moved
		2H. Demo Date

2J. Historic Function
01 Domestic

2K. Historic Sub-Function

Present Function
01 Domestic

Q. Area(s) of Significance/Contexts
030 Architecture
070 Community Planning and Development

NR Eligibility	Non-contributing to district
-----------------------	------------------------------

Integrity
Poor

Survey Report
Dutchtown Survey

Preparer	Survey Date
Historic Preservation Services, LLC	2002 -- 2003

2M. Resource Type	Building
--------------------------	----------

2N. Stories	
Primary Structure	2
Secondary Structure	

2O. Structural Systems
LB Load Bearing Brick

2P. Wall Materials
30 Brick

2Q. Other Materials

2R. Roof Shapes
FT Flat
PR Parapet

2S. Roof Materials
01 None Listed

2T. Roof Features

2U. Foundation Materials
40 Stone

2V. Porch Type
ST Stoop

2W. Plan Code
RC Rectangle

2Z. Sources
Sanborn maps, plat maps, and building permits.



D. Address / Location		
3743	Ohio	Ave.
E. City St. Louis, MO 63118	B. County	191 St. Louis

2I. Owner's Name and Address (if Different)

A. Historic Name	
C. Other Name(s)	

N. Ownership	Private	<input checked="" type="checkbox"/>	Local	<input type="checkbox"/>	Federal	<input type="checkbox"/>	State	<input type="checkbox"/>	Mix	<input type="checkbox"/>
---------------------	---------	-------------------------------------	-------	--------------------------	---------	--------------------------	-------	--------------------------	-----	--------------------------

P. UTM X and Y Coordinates	741333.583235764	4274369.64308517
-----------------------------------	------------------	------------------

City Parcel Identification Number	164300290	Additional City Identification Number	164300290
--	-----------	--	-----------

2A. Architect / Builder / Designer / Engineer
Fell (1908)

2B. Architectural Style

2C. Property Type
14 Shotgun

2D. Construction Date		1908
2E. Alteration Dates	#Name	2F. Date Rebuilt
		2G. Date Moved
		2H. Demo Date

2J. Historic Function
01 Domestic

2K. Historic Sub-Function
01B Multiple Dwelling

Present Function
01 Domestic
01B Multiple Dwelling

Q. Area(s) of Significance/Contexts
030 Architecture
070 Community Planning and Development

NR Eligibility	Contributing to district
-----------------------	--------------------------

Integrity
Excellent

Survey Report
Dutchtown Survey

Preparer	Survey Date
Historic Preservation Services, LLC	2002 -- 2003

2M. Resource Type	Building
--------------------------	----------

2N. Stories	
Primary Structure	1
Secondary Structure	

2O. Structural Systems
UD Undetermined

2P. Wall Materials
30 Brick: Common Bond

2Q. Other Materials

2R. Roof Shapes
FT Flat
PR Parapet

2S. Roof Materials
01 None Listed

2T. Roof Features

2U. Foundation Materials
40 Stone

2V. Porch Type
R1 Recessed-1 Story

2W. Plan Code
RC Rectangle

2Z. Sources
Sanborn maps, plat maps, and building permits.



D. Address / Location		
3744	Ohio	Ave.
E. City	St. Louis, MO 63118	B. County 191 St. Louis

2I. Owner's Name and Address (if Different)

A. Historic Name	
C. Other Name(s)	

N. Ownership	Private	<input checked="" type="checkbox"/>	Local	<input type="checkbox"/>	Federal	<input type="checkbox"/>	State	<input type="checkbox"/>	Mix	<input type="checkbox"/>
---------------------	---------	-------------------------------------	-------	--------------------------	---------	--------------------------	-------	--------------------------	-----	--------------------------

P. UTM X and Y Coordinates	741389.517642284	4274365.20702171
-----------------------------------	------------------	------------------

City Parcel Identification Number	164600010	Additional City Identification Number	164600010
--	-----------	--	-----------

--

2A. Architect / Builder / Designer / Engineer

2B. Architectural Style

2C. Property Type
14 Shotgun

2D. Construction Date	c.	1955
2E. Alteration Dates	#Name	2F. Date Rebuilt
		2G. Date Moved
		2H. Demo Date

2J. Historic Function

2K. Historic Sub-Function

Present Function
01 Domestic
01A Single Dwelling

Q. Area(s) of Significance/Contexts
030 Architecture
070 Community Planning and Development

NR Eligibility	Less than 50 years of age
-----------------------	---------------------------

Integrity
Excellent

Survey Report
Dutchtown Survey

Preparer	Survey Date
Historic Preservation Services, LLC	2002 -- 2003

2M. Resource Type	Building
--------------------------	----------

2N. Stories	
Primary Structure	1
Secondary Structure	

2O. Structural Systems
BF Balloon Frame

2P. Wall Materials
30 Brick: Common Bond

2Q. Other Materials

2R. Roof Shapes
GT Gablet

2S. Roof Materials
99 Other: Composition Shingle

2T. Roof Features

2U. Foundation Materials
65 Concrete

2V. Porch Type
ST Stoop

2W. Plan Code
RC Rectangle

2Z. Sources
Sanborn maps, plat maps, and building permits.





Missouri Historic Resources Survey
Page 1

Reference Number
SLC-AS-030-198

D. Address / Location		
3748	Ohio	Ave
E. City	St. Louis, MO 63118	B. County 191 St. Louis

2I. Owner's Name and Address (if Different)

A. Historic Name	
C. Other Name(s)	

N. Ownership	Private	<input checked="" type="checkbox"/>	Local	<input type="checkbox"/>	Federal	<input type="checkbox"/>	State	<input type="checkbox"/>	Mix	<input type="checkbox"/>
---------------------	---------	-------------------------------------	-------	--------------------------	---------	--------------------------	-------	--------------------------	-----	--------------------------

P. UTM X and Y Coordinates	741369.895431027	4274338.76765532
-----------------------------------	------------------	------------------

City Parcel Identification Number	164600370	Additional City Identification Number	164600370
--	-----------	--	-----------

2A. Architect / Builder / Designer / Engineer

2B. Architectural Style
Unknown

2C. Property Type

2D. Construction Date	c.	1907
------------------------------	----	------

2E. Alteration Dates	#Name	2F. Date Rebuilt		
		2G. Date Moved		
		2H. Demo Date		

2J. Historic Function
18 Unknown

2K. Historic Sub-Function

Present Function
18 Unknown

Q. Area(s) of Significance/Contexts
030 Architecture
070 Community Planning and Development

NR Eligibility	Contributing to district
-----------------------	--------------------------

Integrity
Good to Fair

Survey Report
Dutchtown Survey

Preparer	Survey Date
Historic Preservation Services, LLC	2002 -- 2003

2M. Resource Type	Building
--------------------------	----------

2N. Stories	
Primary Structure	
Secondary Structure	

2O. Structural Systems
UD Undetermined

2P. Wall Materials
01 None Listed

2Q. Other Materials

2R. Roof Shapes
01 None Listed

2S. Roof Materials
01 None Listed

2T. Roof Features

2U. Foundation Materials
01 None Listed

2V. Porch Type
01 None Listed

2W. Plan Code
01 None Listed

2Z. Sources
Sanborn maps, plat maps, and building permits.

D. Address / Location		
3749	Ohio	Ave.
E. City St. Louis, MO 63118	B. County 191 St. Louis	

2I. Owner's Name and Address (if Different)

A. Historic Name	
C. Other Name(s)	

N. Ownership	Private	<input checked="" type="checkbox"/>	Local	<input type="checkbox"/>	Federal	<input type="checkbox"/>	State	<input type="checkbox"/>	Mix	<input type="checkbox"/>
---------------------	---------	-------------------------------------	-------	--------------------------	---------	--------------------------	-------	--------------------------	-----	--------------------------

P. UTM X and Y Coordinates	741347.014754917	4274351.22235401
-----------------------------------	------------------	------------------

City Parcel Identification Number	164300300	Additional City Identification Number	164300300
--	-----------	--	-----------

2A. Architect / Builder / Designer / Engineer

2B. Architectural Style
43 Second Empire Mansard

2C. Property Type
52 Two-Family Flat

2D. Construction Date	c.	1908
2E. Alteration Dates	#Name	2F. Date Rebuilt
		2G. Date Moved
		2H. Demo Date

2J. Historic Function
01 Domestic

2K. Historic Sub-Function
01B Multiple Dwelling

Present Function
01 Domestic
01B Multiple Dwelling

Q. Area(s) of Significance/Contexts
030 Architecture
070 Community Planning and Development

NR Eligibility	Contributing to district
-----------------------	--------------------------

Integrity
Good to Fair

Survey Report
Dutchtown Survey

Preparer	Survey Date
Historic Preservation Services, LLC	2002 -- 2003

2M. Resource Type	Building
--------------------------	----------

2N. Stories	
Primary Structure	2
Secondary Structure	

2O. Structural Systems
UD Undetermined

2P. Wall Materials
30 Brick: Common Bond

2Q. Other Materials

2R. Roof Shapes
FT Flat
PR Parapet
MN Mansard

2S. Roof Materials
01 None Listed
99 Other: Composition Shingle

2T. Roof Features
DR Dormer: Pediment

2U. Foundation Materials
40 Stone

2V. Porch Type
SI Side

2W. Plan Code
LS L-Shape

2Z. Sources
Sanborn maps, plat maps, and building permits.

