






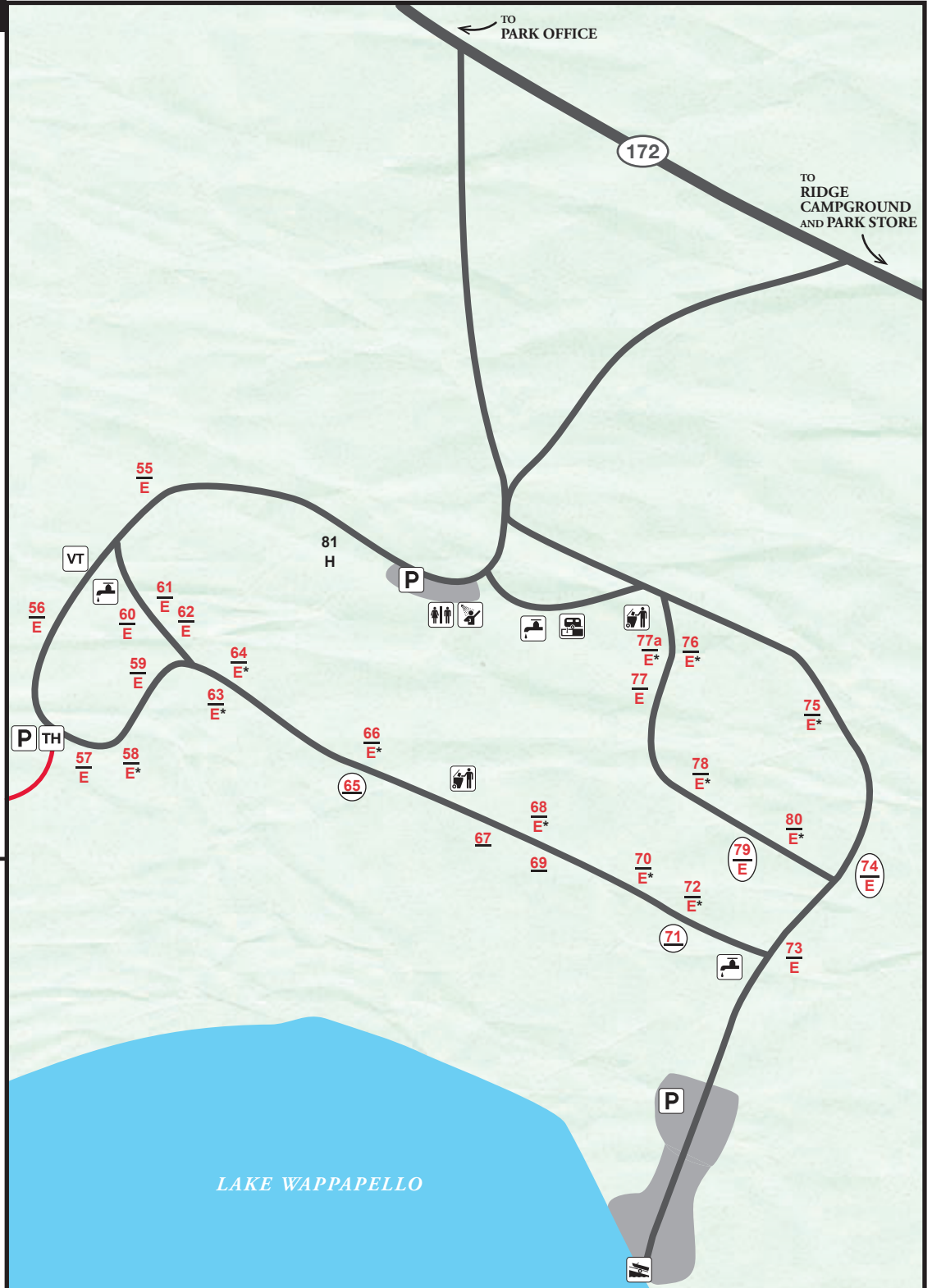


LEGEND

- # reservable site
- E electric site
- * 50 amp service
- (#) pull-through site
- H campground host
-  water
-  restroom
-  showerhouse
- VT vault toilet
-  dump station
-  trash dumpster
- P parking
-  boat launch
- TH trailhead
-  Asher Creek Trail (hiking)

*Closed November
through March*



DISCLAIMER: This map is not a legal survey. The Missouri Department of Natural Resources makes no warranty, expressed or implied, as to the accuracy of the data or related materials and is not responsible for any damage or loss resulting from its use.